





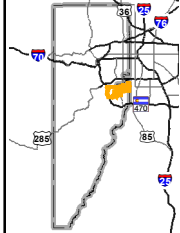
**Summit Ridge Middle**  
 Dakota Ridge Attendance Area

11809 W Coal Mine Ave, Littleton CO 80127  
 303-982-9013



Planning and Construction  
 303-982-2584

-  Summit Ridge Middle
-  Summit Ridge Middle Boundary
-  School Boundaries
-  Parks



0 0.2 0.4  
 Miles

Location Code: 67800  
 School Code: 8381  
 Rev: 20120511

Disclaimer: This map is for cartographic use only and may contain information that is no longer current. Jefferson County Schools assumes no responsibility of any kind for use of this map. Please contact the Planning Department with any questions.

## Summit Ridge Middle School

11809 West Coal Mine Avenue, Littleton 80127 · Voice: 303.982.9013 · Dakota Ridge Attendance Area

### LEGAL DESCRIPTION

Beginning at the intersection of C-470 and W Belleview Ave; east to S Kipling St; south to W Bowles Ave; east to S Wadsworth Blvd (SH #121); south to W Coal Mine Ave; west to S Kipling St; north to W Bowles Ave; west to S Oak St; south along S Oak St then along rear property lines of S Oak Way and W Weaver Dr to the rear property line of houses on W Walker Pl and S Nelson Way; east to S Moore St; continuing east along W Walker Ave to S Miller St; south along S Miller St and continuing along the rear property lines of W Peakview Pl, W Coal Mine Pl, and S Moore St to Dutch Creek (in the Meadows Golf Club); west/southwest along Dutch Creek (Meadows Golf Club) to S Simms St (approximately 2,000 ft south of S Ward Rd along S Simms St); south along S Simms St to the northern property line of Chatfield High School (approximately 710 ft north of W Fremont Ave); west to C-470 (approximately 3,700 ft north of the W Ken Caryl Ave bridge); north to the intersection of C-470 and W Belleview Ave also known as the point of beginning.

Also including: Beginning at S Wadsworth Blvd (SH #121) and W Bowles Ave; north along S Wadsworth Blvd (SH #121) to a point approximately 500 ft south of W Stanford Ave; east to the shoreline of Marston Lake; northeast along the shoreline of Marston Lake to the northeast corner by Bow Mar Dr; North along Bow Mar Dr (also Jefferson County line) to Quincy Ave; east along Quincy Ave to Sheridan Blvd; south along the Jefferson County line to the intersection of Sheridan Blvd and W Bowles Ave; west to S Wadsworth Blvd (SH #121) also known as the point of beginning (excluding any portion outside Jefferson County).

Contributing Schools: Blue Heron (majority), Colorow, Mount Carbon, Powderhorn, Westridge.

