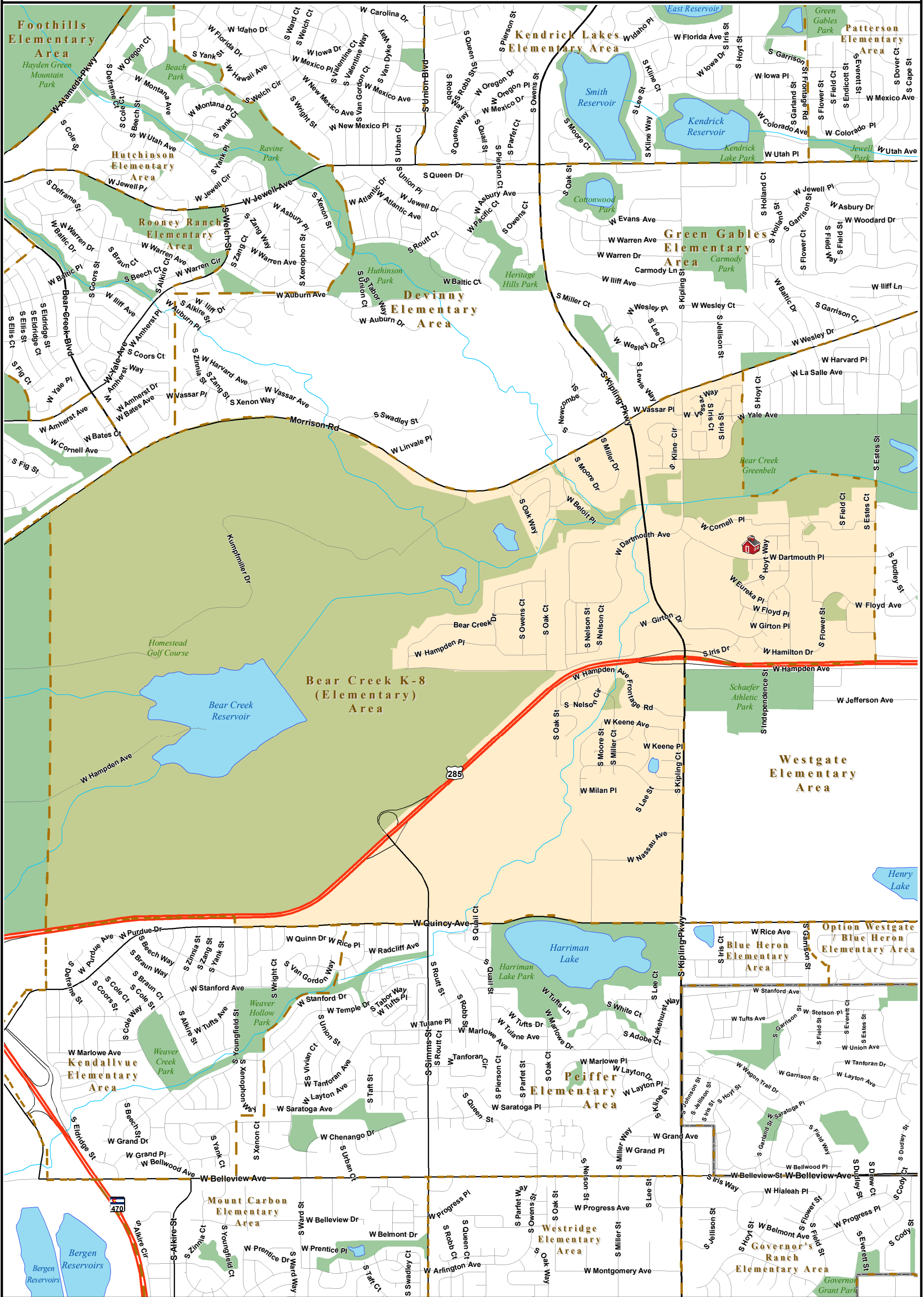


Bear Creek K-8 (Elementary)





Bear Creek Attendance Area

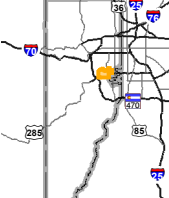
3125 S Kipling St, Lakewood CO 80227


303-982-8714

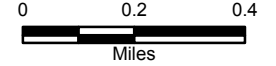


Planning and Construction
303-982-2584

-  Bear Creek K-8 (Elementary)
-  Bear Creek K-8 (Elementary) Boundary
-  School Boundaries
-  Parks







Location Code: 04000
School Code: 0660
Rev: 20120613

Disclaimer: This map is for cartographic use only and may contain information that is no longer current. Jefferson County Schools assumes no responsibility of any kind for use of this map. Please contact the Planning Department with any questions.

Bear Creek Elementary School – 0400

3125 South Kipling Street, Lakewood 80227
303.982.8714
Bear Creek Attendance Area

Boundary Description

Beginning at the intersection of S Kipling St and Morrison Rd; thence NE along Morrison Rd approximately 1,330 ft; due south to the intersection of La Salle Ave and Independence St; south along Independence St (extended south) past W Vassar Ave to W Yale Ave; continuing due south to Bear Creek; easterly along Bear Creek to S Estes St (approximately 1,400 ft south of W Yale Ave); south along S Estes St to W Hampden Ave (US Hwy 285); westerly along W Hampden Ave to S Kipling St; south along S Kipling St to W Quincy Ave; westerly along W Quincy Ave to S Youngfield St; due north approximately 225 ft to US Hwy 285; westerly along US Hwy 285 to a point approximately 2,700 ft east (measured along US Hwy 285) of the intersection of US Hwy 285 and CO Hwy 470 (also known as S Eldridge St extended due north / or the approximate location of the north $\frac{1}{4}$ corner of section 7, township 5S, range 69W, 6th Principal Meridian); due north along the N/S center line of section 6, T5S, R69W and section 31, T4S, R69W (also known as S Eldridge St extended due north) to a point along W Morrison Rd which lies approximately 2,050 ft west of the intersection of Morrison Rd and S Bear Creek Blvd; thence easterly along Morrison Rd to S Kipling St also known as the point of beginning.