





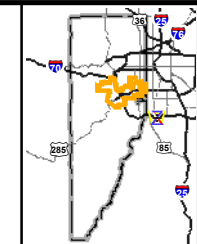
# Bear Creek High

3490 S Kipling St, Lakewood CO 80227  
303-982-8855



-  Bear Creek High
-  Bear Creek High Boundary
-  School Boundaries
-  Parks

Planning and Construction  
303-982-2584



0 0.5 1 Miles

Location Code: 73000  
School Code: 0664  
Rev: 20170118

Disclaimer: This map is for cartographic use only and may contain information that is no longer current. Jefferson County Schools assumes no responsibility of any kind for use of this map. Please contact the Planning Department with any questions.

## Bear Creek High School

3490 South Kipling Street, Lakewood 80227 · Voice: 303.982.8855 · Bear Creek Attendance Area

### LEGAL DESCRIPTION

Beginning at the NW corner of section 23, T4S, R70W, 6<sup>th</sup> principal meridian (approximately 1,100 ft southeast of the intersection of I-70 and County Rd 93, also being on the Dakota hogback); south along the Hogback (east of County Rd 93) to Morrison Rd; east to Kipling Pkwy; north to W Jewell Ave; west to S Union Blvd; north to W Mississippi Ave; east to S Garrison St; south to W Jewell Ave; east to Wadsworth Blvd (SH #121); south to W Woodard Dr (the south line of the old Green Gables Golf Course); east to Ward Lake; southeasterly along the south shore to the southeast corner of the lake; south to the Ward Canal; easterly along the canal (running east along W Lakeridge Rd to S Gray Ct, north along the north rear property line of S Chase Ln and S Ames Cir) to Sheridan Blvd; south to W Quincy Ave, excluding any areas annexed to Denver; west to the North Marston Filtration Plant (1/2 mile west of Sheridan); south 1/2 mile; west to the north property line of the Provincetown Landing subdivision; west along said line to S Wadsworth Blvd; south to W Belleview Ave; west to C-470; south along C-470 to the center line of sec 19, T5S, R69W (approximately 200 ft north of Dutch Creek and 1/2 mile south of W Bowles Ave); west approximately 1.4 miles (along north border of North Ranch at Ken Caryl subdivision); south 1/2 mile to the southern line of section 24, T5S, R70W; west to the south 1/4 corner of section 23, T5S, R70W; northwest to the junction of Parmalee Gulch Rd and US #285; northeast to the SW corner of Sec. 34, T4S, R70W; west 3 miles; north 1 mile to SH #74; east 1 mile along SH #74 (both sides to Carmody); north 1 mile; east 2 1/4 miles; north to I-70; northeast to the Hogback (just east of where County Rd 93 intersects I-70) also known as the point of beginning. (all metes and bounds reference the 6<sup>th</sup> principal meridian)

Contributing Schools: Carmody Middle School, Bear Creek K-8