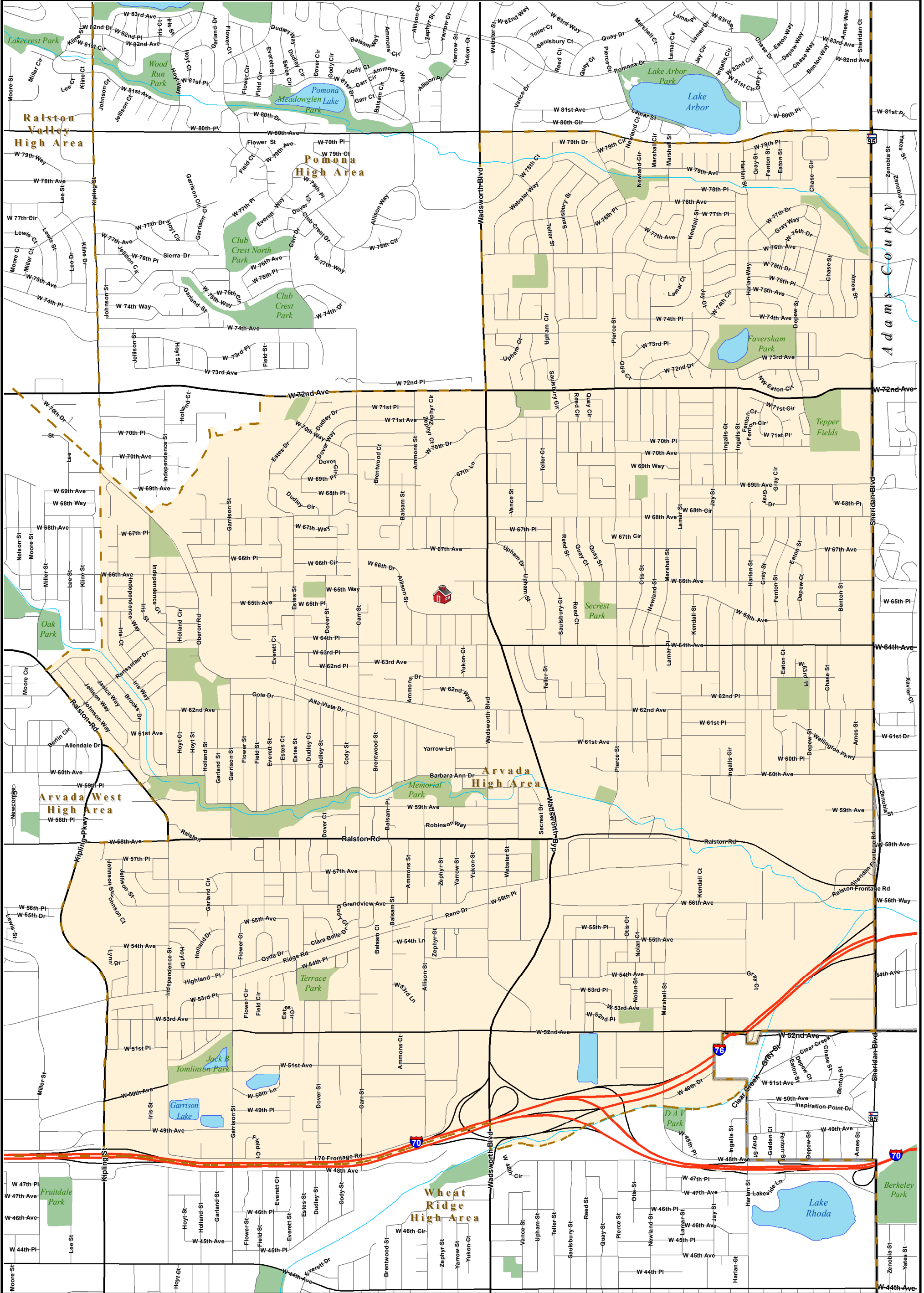


Arvada High

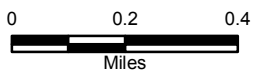
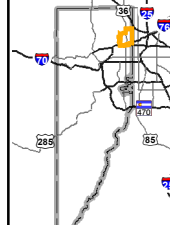
7951 W 65th Ave, Arvada CO 80004

303-982-0162



Planning and Construction
303-982-2584

- Arvada High
- Arvada High Boundary
- School Boundaries
- Parks



Location Code: 72000
School Code: 0370
Rev: 20120509
Disclaimer: This map is for cartographic use only and may contain information that is no longer current. Jefferson County Schools assumes no responsibility of any kind for use of this map. Please contact the Planning Department with any questions.

Arvada High School

7951 West 65th Avenue, Arvada 80004 · Voice: 303.982.0162 · Arvada Attendance Area

LEGAL DESCRIPTION

Beginning at Kipling St and the D & RGW RR tracks (approximately 1,500 ft south of W 72nd Ave); southeast along the tracks approximately 1,500 ft to the Oberon Lakes; northeasterly through the lakes and drainage ditch to W 72nd Ave (approximately 2,000 ft west of Carr St); east along W 72nd Ave to Wadsworth Blvd (SH #121); north to W 80th Ave; east along W 80th Ave to Sheridan Blvd; south along Sheridan Blvd (and Jefferson County border) to W 52nd Ave; west to Clear Creek (approximately 150 ft east of W 49th Dr); southwest along Clear Creek; west to Wadsworth Blvd; north to I-70; west to Kipling St; north to W 58th Ave; east to Independence; north to Ralston Rd; northwest along Ralston Rd to Brooks Dr; northeast on the rear property line of Brooks Dr to the rear property line between Kipling St and Iris Way; north on rear property line of Kipling St (extended) to the D & RGW Railroad also known as the point of beginning.

Contributing Schools:

Arvada Middle (K-8), North Arvada Middle