



# **COMMUNITY TRUSTEE AREA DISTRICTING (CTAD) COMMITTEE MEETING**

**NOVEMBER 27, 2023**

---

# ROLL CALL

---



# ***KICK-OFF & TRAINING***

- **PUBLIC COMMENT**
- **INTRODUCTIONS**
- **BROWN ACT & PUBLIC RECORDS ACT**
- **BY-TRUSTEE AREA TRANSITION PROCESS**
- **COMMITTEE PROCESS**
- **MAPPING INTRODUCTION**

# ***PUBLIC COMMENT***



## **Community Trustee Area Districting (CTAD) Committee Meetings Public Communication Card**

Welcome to the Fremont Union High School District CTAD Committee meeting.

### **To address the Committee:**

1. Fill in the requested information below.
2. Submit card to a staff member.
3. Speakers have up to two minutes each depending on the number of speakers.

**\*\*\* PLEASE PRINT CLEARLY \*\*\***

Name: \_\_\_\_\_

Email: \_\_\_\_\_

Date: \_\_\_\_\_ Phone No. (optional): \_\_\_\_\_

**When you come to the microphone, please state your name and if you are a parent, student, community member, etc.**

(Additional information on the other side.)



# ***COMMITTEE STAFF***

**Graham Clark**  
Superintendent

**Rachel Zlotziver**  
Coordinator of  
Communications

**Melisa Wonch**  
Project Support

**William Tunick**  
Legal Counsel

**David Lopez**  
Consultant

**Carolyn Scholl**  
Consultant

A close-up photograph of two people shaking hands. The person on the left is wearing a brown sweater, and the person on the right is wearing a light-colored sweater. The background is bright and out of focus.

# ***INTRODUCTIONS***

**WHAT IS YOUR NAME?**

**WHAT IS YOUR ROLE?**

**COMMUNITY MEMBER, CURRENT OR FORMER PARENT  
OR STUDENT, ETC.**

**WHAT CITY DO YOU RESIDE IN?**

**SHARE A FUN FACT ABOUT YOURSELF**

**Examples**

- **WHAT WAS YOUR FIRST JOB**
- **A “SECRET” TALENT**
- **A SUPERPOWER YOU WISH YOU HAD**

# THE BROWN ACT

---

# ***INTENT OF THE BROWN ACT***

- To keep the public informed of the actions, debates and views of “legislative bodies”
- To provide the procedural framework for legislative bodies to meet, debate, act and listen collectively to their constituents

# ***WHAT IS A “MEETING”?***

A “meeting” is

- Any congregation of a majority of members of a legislative body at the same time and place, including teleconference locations, to hear, discuss, or deliberate upon any item within the subject matter jurisdiction of the legislative body
- There need not be action taken or planned, for a “meeting” to occur



# ***AGENDA REQUIREMENTS***

- Items to be discussed
- Opportunity for public comment
- Information regarding:
  - Location of the meeting so members of the public can attend
  - How to request a disability-related modification or accommodation in order to participate in the public meeting
- Agenda must be physically posted in public and placed on District website

# ***SERIAL MEETINGS***

- A majority of the members of a committee shall not, outside a noticed meeting, use a series of communications of any kind, directly or through intermediaries, to discuss, deliberate, or take action on any item of business that is within the board's jurisdiction
- This includes communications through:
  - Telephone, electronic mail, text, internet, social media
  - An intermediary
- Staff may provide information/answer questions

# THE CALIFORNIA PUBLIC RECORDS ACT (CPRA)

---



# ***CPRA REQUIREMENTS***

- Public right to copy or inspect records
- Any writing containing information relating to the conduct of the public's business prepared, owned, used, or retained by any state or local agency
- Applies to records regardless of form/location, includes email and text on personal accounts/devices
- Limited statutory exemptions from disclosure

# **BY-TRUSTEE AREA TRANSITION PROCESS**

---

# OVERVIEW OF DISTRICTING PROCESS



# ***MECHANICS OF MAP DEVELOPMENT***

- Establish trustee area boundary maps
- Determination as to:
  - Boundaries of five trustee areas
  - Sequencing of trustee area election dates
- Must apply statutory criteria
- Final approval by Board and County Committee on School District Organization

**Separate process from development of attendance area boundaries.**

# ***CRITERIA IN DEVELOPING VOTING AREAS***

## **Population Balance**

Each area shall contain  
nearly equal number of  
inhabitants

## **Federal Law Compliant**

Drawn to comply with the  
Federal Voting Rights Act

## **Incumbents**

Not drawn to favor  
incumbents

## **AB 764 – New Criteria**

Contiguous  
Maintain Communities of Interest  
City/census designated places  
Natural/artificial boundaries  
Compactness

## **Other Criteria**

Other  
traditional/local  
criteria

## Focus Maps

Provide 3-5 focus maps that best represent the focus areas of the community to the FUHSD Board

# ***CTAD'S MISSION***



## Sequencing

Provide a recommendation for sequencing the seats for election dates

# COMMITTEE PROCESS

---

# ***COMMITTEE OBJECTIVES***

1. Expanding Community Outreach
2. Increasing Input
3. Synthesize feedback



# ***COMMITTEE MEETING NORMS***

- Stay focused on our goals.
- Participate actively and equally.
- Listen to all ideas and paraphrase to promote understanding.
- Respect the differences on our team and in our community; we never dismiss or devalue others.
- Give helpful feedback directly and openly.
- Build upon the ideas of others and look for common ground.
- Work to make sure there are no hidden agendas and that all issues and concerns can be dealt with openly by all members.
- Keep from taking disagreements personally (individuality is embraced, respected).
- Show respect (never dismiss/devalue others).
- Make a commitment to effective deliberation, each listening openly while everyone is allowed to express his or her point of view.
- Make a commitment to open communication, honesty, no surprises.
- Be collaborative.
- Look upon history as lessons learned; focus on the present and the future.

# ***PROCESS FOR APPOINTING A COMMITTEE CHAIR AND VICE CHAIR***

- Submit your name to Rachel at [Rachel.Zlotziver@fuhsd.org](mailto:Rachel.Zlotziver@fuhsd.org) by Friday, December 1.
- At the December 4 CTAD Committee meeting, members who wish to be considered for the chair or vice chair role will have 2 minutes to share why they are interested in chairing or vice chairing the committee.
- The Committee will have the opportunity to vote for the Chair and Vice Chair roles on December 4.

# COMMUNITY INPUT

01 Survey

---


02 Email

---

03 In-Person / Phone

---

04 Mapping Software



CTAD Committee  
Member Folder

# MAPPING INTRODUCTION

---

# ***CRITERIA IN DEVELOPING VOTING AREAS***

## **Population Balance**

Each area shall contain  
nearly equal number of  
inhabitants

## **Federal Law Compliant**

Drawn to comply with the  
Federal Voting Rights Act

## **Incumbents**

Not drawn to favor  
incumbents

## **AB 764 – New Criteria**

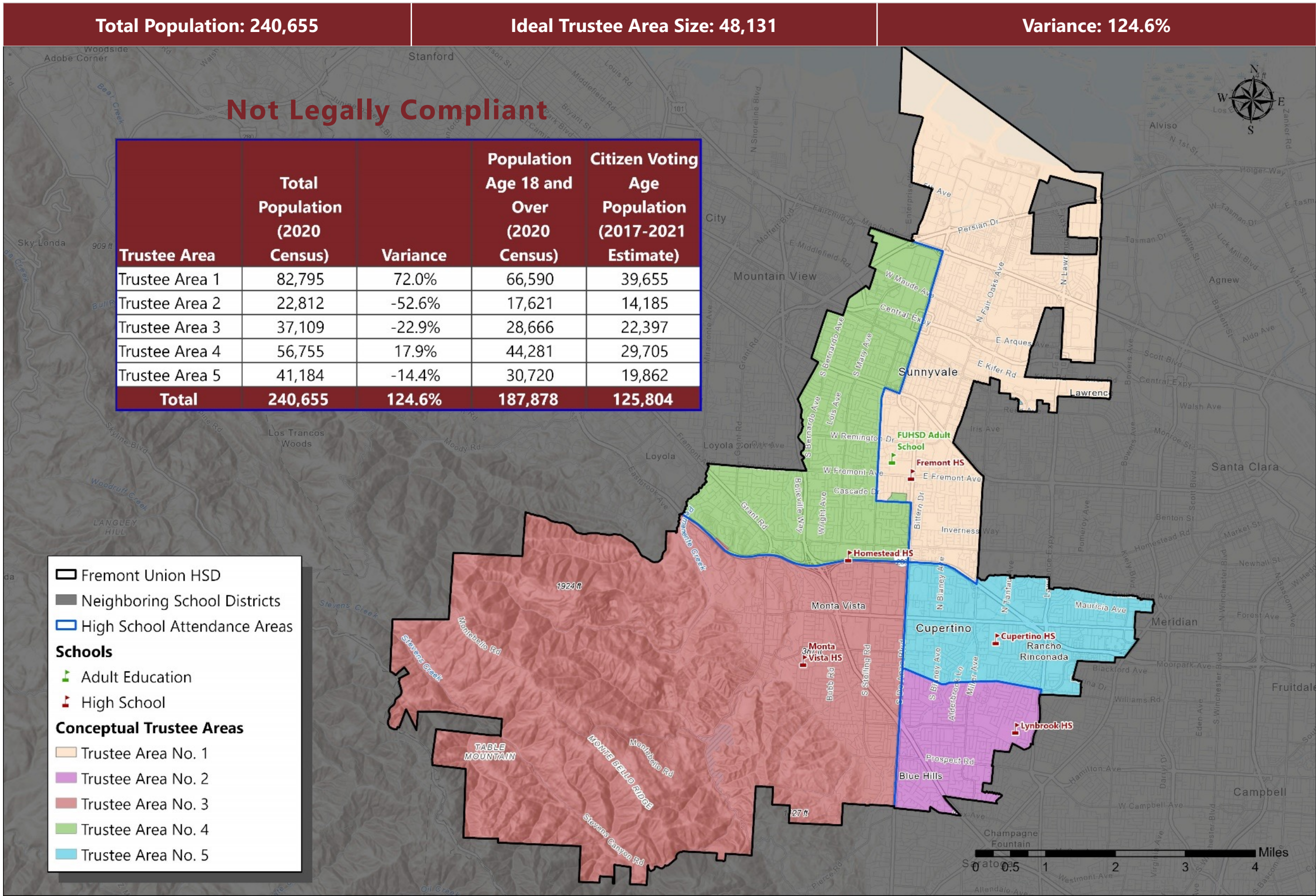
Contiguous  
Maintain Communities of Interest  
City/census designated places  
Natural/artificial boundaries  
Compactness

## **Other Criteria**

Other  
traditional/local  
criteria

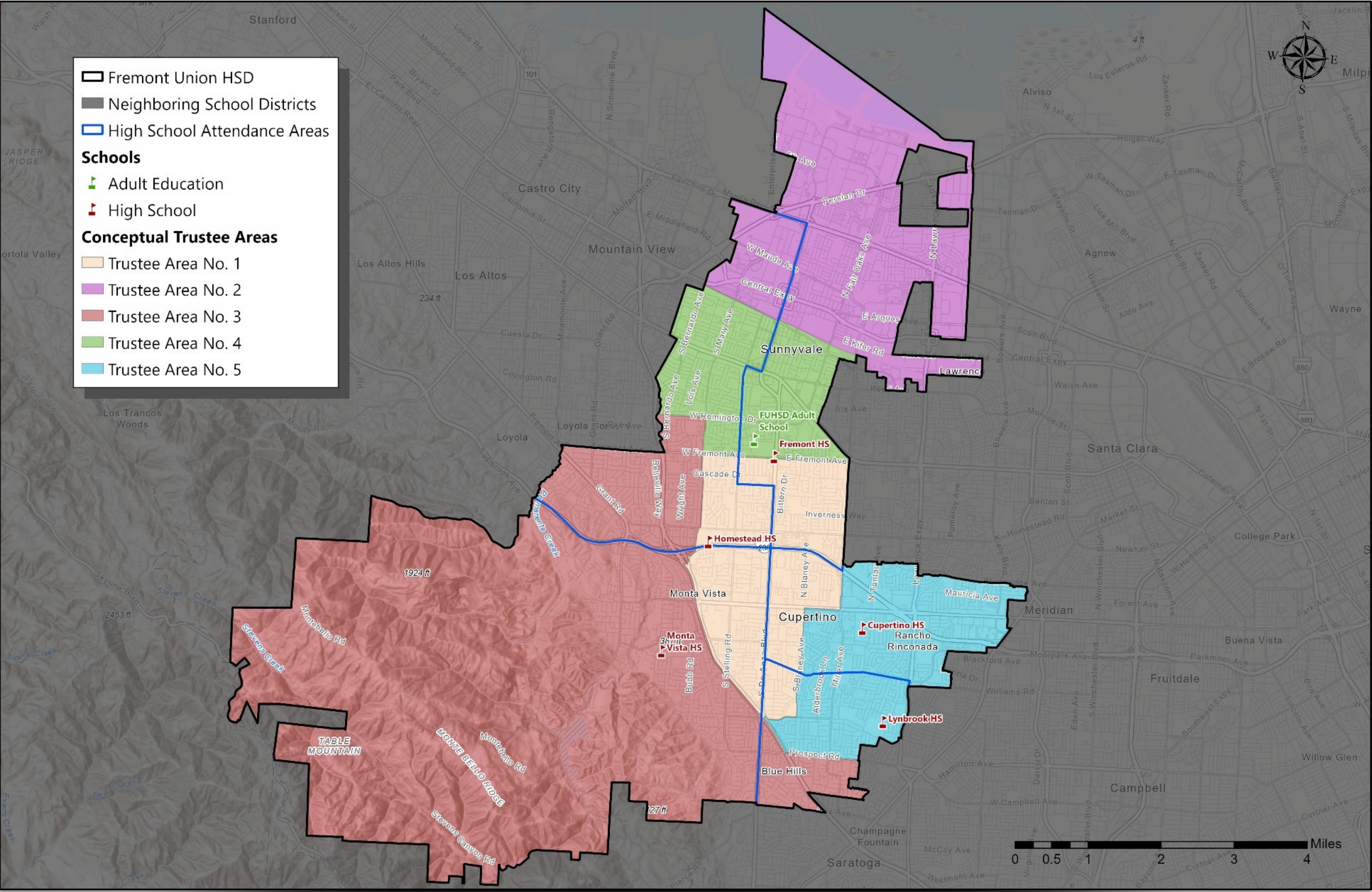


►Trustee Areas Coterminous with High School Attendance Boundaries  
For Descriptive Purposes Only-This Map Is Not Legally Compliant

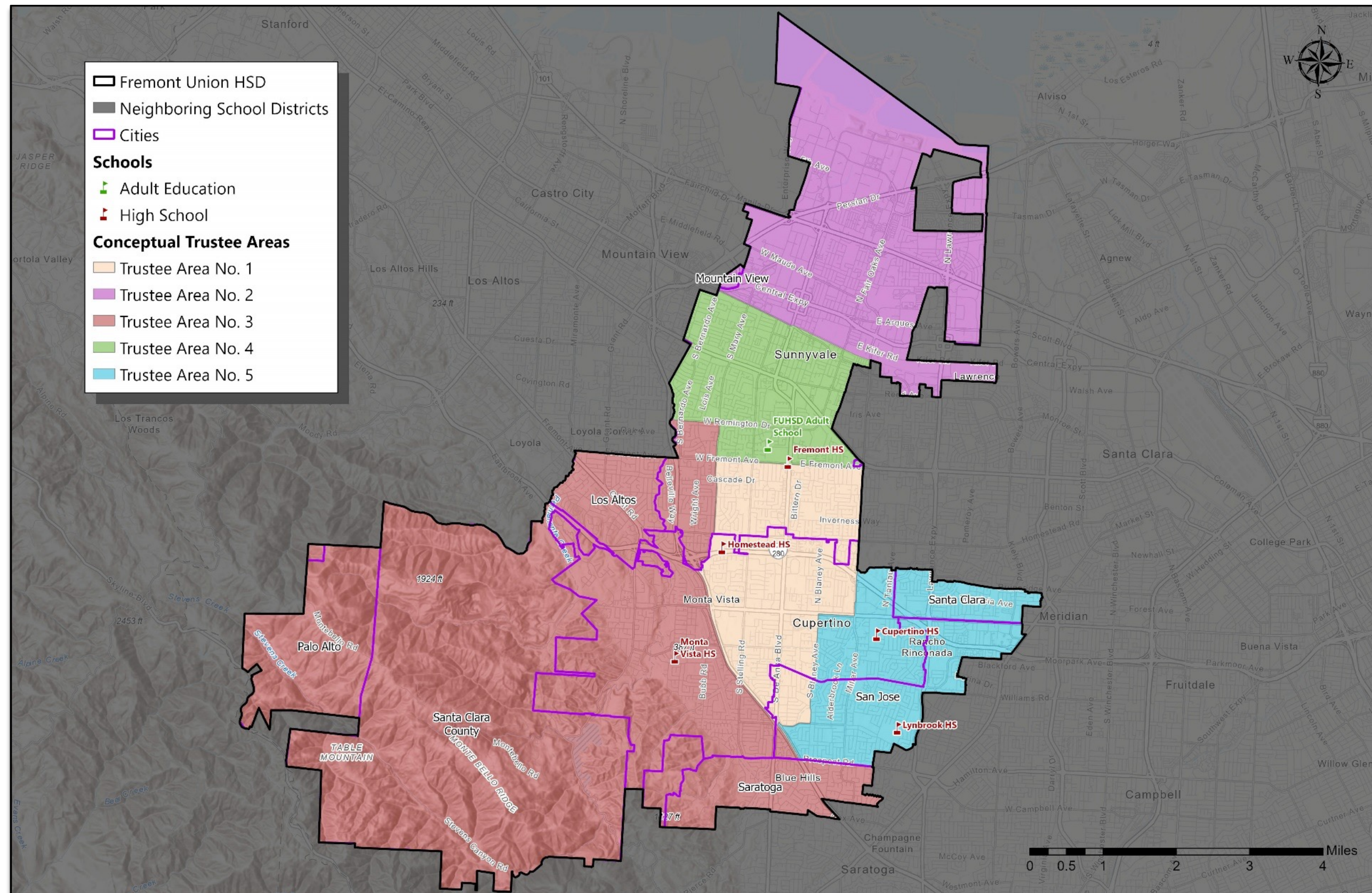




► CONCEPTUAL TRUSTEE AREAS  
SCENARIO 1 (With High School Attendance Boundaries Shown)









► DEMOGRAPHICS  
SCENARIO 1

	Total Population:		240,655		Ideal Trustee Area Size:		48,131		Variance:		6.1%	
TRUSTEE AREA			Trustee Area 1		Trustee Area 2		Trustee Area 3		Trustee Area 4		Trustee Area 5	
TP* vs. CVAP**			TP	CVAP	TP	CVAP	TP	CVAP	TP	CVAP	TP	CVAP
Population			49,025	24,849	49,476	24,126	47,008	29,323	48,620	23,098	46,526	24,408
Population Variance			1.9%	N/A	2.8%	N/A	-2.3%	N/A	1.0%	N/A	-3.3%	N/A
Hispanic/Latino			6.0%	6.8%	23.1%	26.2%	4.0%	4.0%	14.6%	13.2%	6.3%	6.0%
White			23.4%	34.0%	21.7%	34.9%	31.7%	41.5%	30.1%	48.9%	19.4%	29.5%
Black/African American			0.9%	1.3%	1.7%	2.7%	0.6%	0.8%	1.2%	2.0%	0.9%	2.6%
American Indian/Alaska Native			0.1%	0.1%	0.1%	0.3%	0.1%	0.1%	0.1%	0.6%	0.1%	0.2%
Asian			66.1%	54.7%	48.9%	32.4%	58.9%	51.4%	49.1%	30.7%	69.4%	59.2%
Native Hawaiian/Other Pacific Islander			0.1%	0.0%	0.5%	0.4%	0.1%	0.6%	0.2%	0.1%	0.1%	0.2%
Other			0.4%	0.0%	0.6%	0.0%	0.4%	0.0%	0.5%	0.0%	0.5%	0.0%
Two or More Races			3.0%	3.0%	3.4%	3.0%	4.1%	1.6%	4.1%	4.4%	3.3%	2.3%

\* TP – Total Population  
\*\* CVAP – Citizen Voting Age Population

## ► DISTRICT DEMOGRAPHICS

### SCENARIO 1

#### Trustee Area 1 (Cream Color)

- High School Attendance Boundaries
  - Fremont
  - Homestead
  - Monta Vista
  - Cupertino
  - Lynbrook
- Cities
  - Portion of Sunnyvale
  - Portion of Cupertino
  - Portion of West San Jose

#### Trustee Area 3 (Salmon Color)

- High School Attendance Boundaries
  - Homestead
  - Monta Vista
  - Lynbrook
- Cities
  - Portion of Sunnyvale
  - South-Eastern Portion of Los Altos
  - South-Eastern Portion of Palo Alto
  - Unincorporated Santa Clara County
  - Portion of Cupertino
  - Northern Portion of Saratoga
  - Small Portion of West San Jose

#### Trustee Area 2 (Purple Color)

- High School Attendance Boundaries
  - Fremont
  - Homestead
- Cities
  - Portion of Sunnyvale
  - Small Portion of Mountain View

#### Trustee Area 4 (Green Color)

- High School Attendance Boundaries
  - Fremont
  - Homestead
- Cities
  - Portion of Sunnyvale

#### Trustee Area 5 (Blue Color)

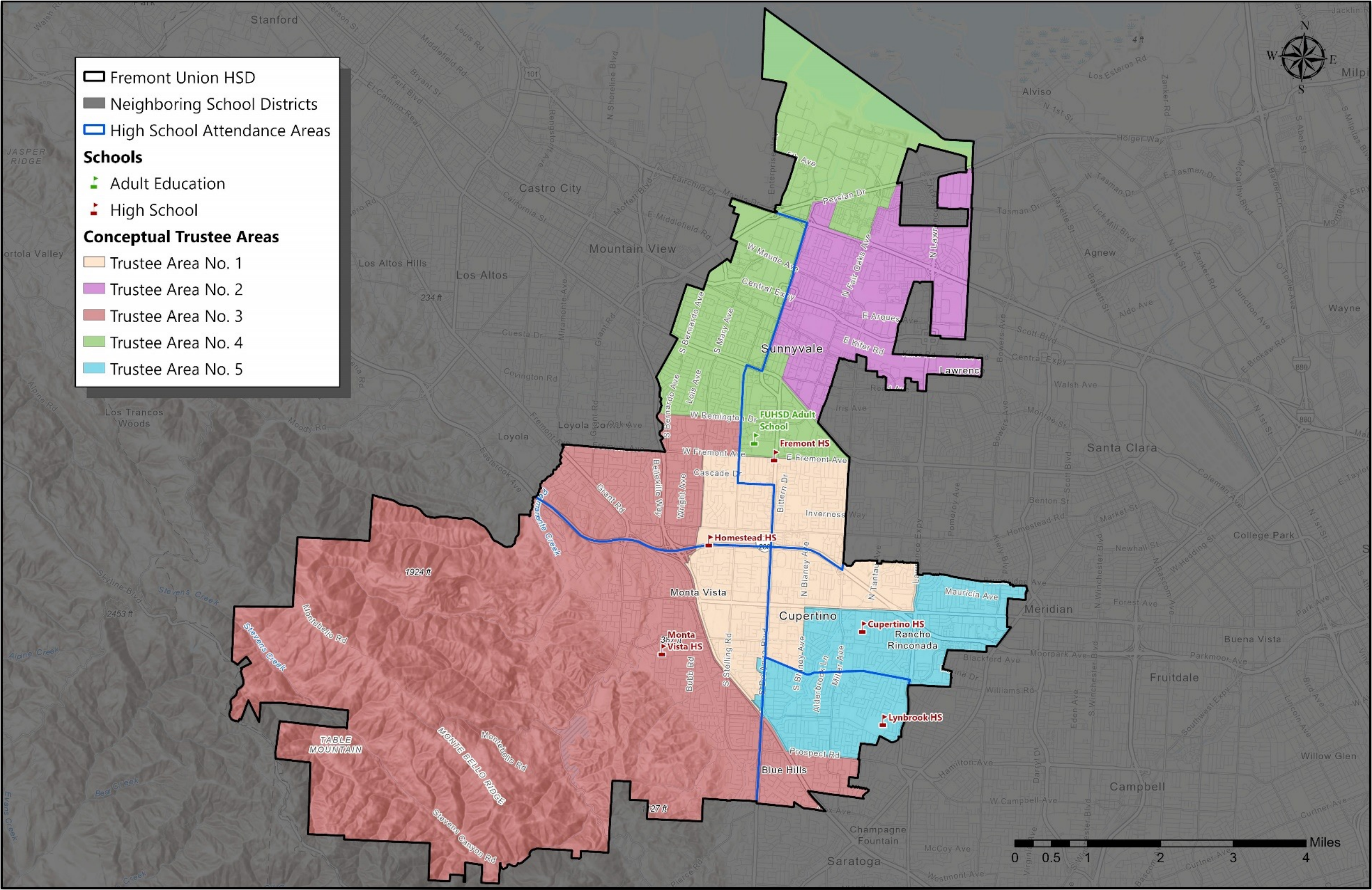
- High School Attendance Boundaries
  - Cupertino
  - Lynbrook
- Cities
  - Portion of Cupertino
  - Portion of West San Jose
  - South-Western Portion of Santa Clara



Trustee Area	City/Municipality								High School Attendance Boundary				
	Cupertino	Los Altos	Mountain View	Palo Alto	San Jose	Santa Clara	Saratoga	Sunnyvale	Cupertino	Fremont	Homestead	Lynbrook	Monta Vista
Trustee Area No. 1	✓				✓			✓	✓	✓	✓	✓	✓
Trustee Area No. 2			✓					✓		✓	✓		
Trustee Area No. 3	✓	✓		✓	✓		✓	✓			✓	✓	✓
Trustee Area No. 4								✓		✓	✓		
Trustee Area No. 5	✓				✓	✓			✓			✓	

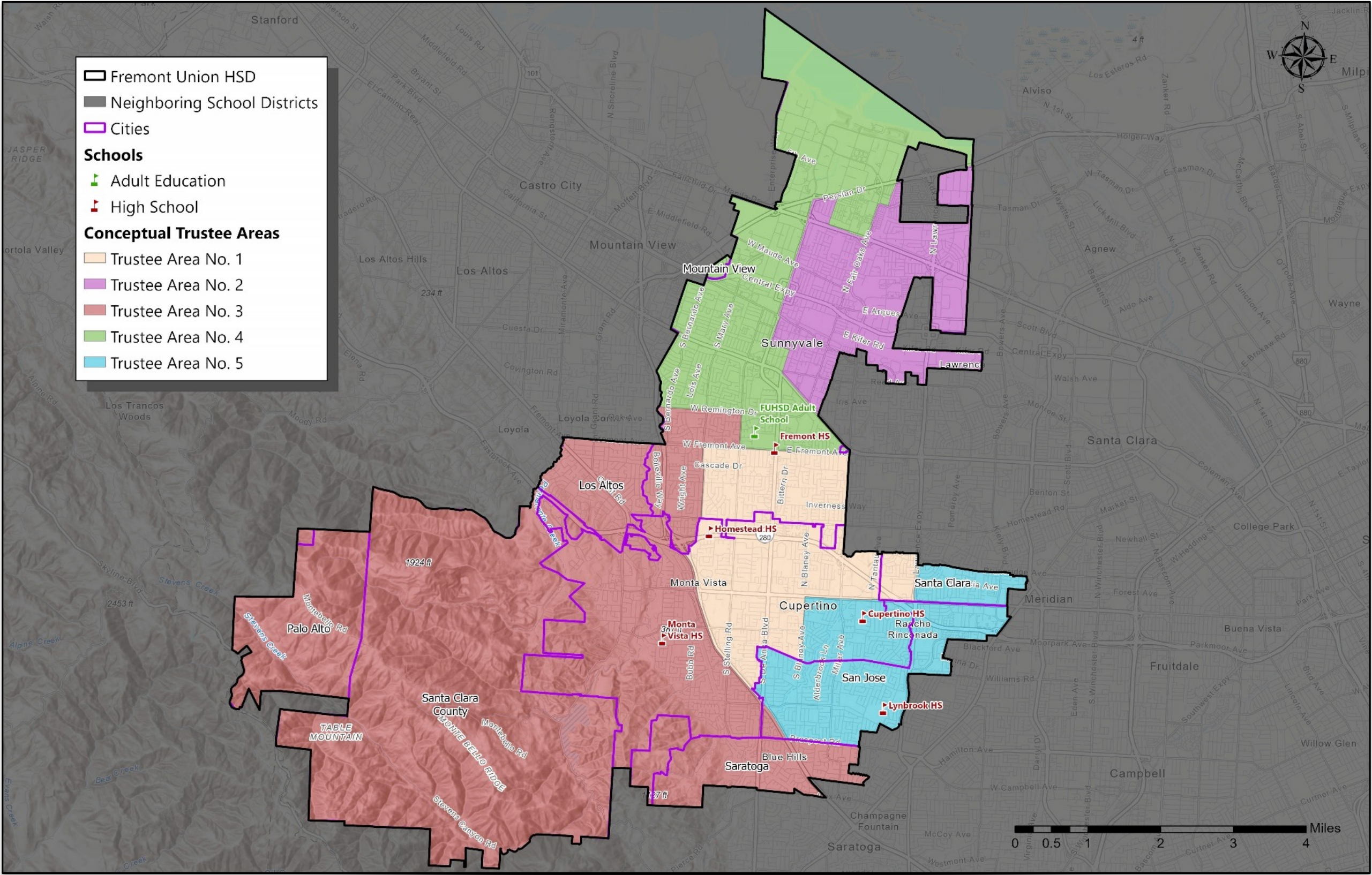


► CONCEPTUAL TRUSTEE AREAS  
SCENARIO 2 (With High School Attendance Boundaries Shown)





► CONCEPTUAL TRUSTEE AREAS  
SCENARIO 2 City (With City Boundaries Shown)





► **DEMOGRAPHICS**  
**SCENARIO 2**

	Total Population:		240,655		Ideal Trustee Area Size:		48,131		Variance:		6.7%	
TRUSTEE AREA			Trustee Area 1		Trustee Area 2		Trustee Area 3		Trustee Area 4		Trustee Area 5	
TP* vs. CVAP**			TP	CVAP	TP	CVAP	TP	CVAP	TP	CVAP	TP	CVAP
Population			48,343	23,875	49,730	24,434	48,868	30,320	46,506	21,793	47,208	25,382
Population Variance			0.4%	N/A	3.3%	N/A	1.5%	N/A	-3.4%	N/A	-1.9%	N/A
Hispanic/Latino			5.9%	6.2%	25.2%	28.4%	4.0%	4.1%	12.7%	11.0%	6.5%	6.7%
White			23.8%	35.2%	21.6%	36.8%	32.1%	41.6%	29.9%	47.2%	19.0%	28.5%
Black/African American			0.9%	1.0%	1.7%	2.0%	0.7%	0.8%	1.2%	2.8%	1.0%	2.8%
American Indian/Alaska Native			0.1%	0.1%	0.1%	0.5%	0.1%	0.1%	0.1%	0.4%	0.1%	0.2%
Asian			65.8%	54.1%	46.8%	28.9%	58.5%	50.9%	51.4%	34.4%	69.7%	59.7%
Native Hawaiian/Other Pacific Islander			0.1%	0.0%	0.5%	0.4%	0.1%	0.6%	0.2%	0.1%	0.1%	0.2%
Other			0.4%	0.0%	0.5%	0.0%	0.5%	0.0%	0.5%	0.0%	0.5%	0.0%
Two or More Races			3.0%	3.4%	3.5%	2.9%	4.2%	2.0%	4.0%	4.1%	3.2%	1.9%
* TP – Total Population												
** CVAP – Citizen Voting Age Population												

## ► DISTRICT DEMOGRAPHICS

### SCENARIO 2



#### Trustee Area 1 (Cream Color)

- High School Attendance Boundaries
  - Fremont
  - Homestead
  - Monta Vista
  - Cupertino
- Cities
  - Portion of Sunnyvale
  - Portion of Cupertino
  - Small Portion of South-East Portion Santa Clara

#### Trustee Area 3 (Salmon Color)

- High School Attendance Boundaries
  - Homestead
  - Monta Vista
  - Lynbrook
- Cities
  - Portion of Sunnyvale
  - South-Eastern Portion of Los Altos
  - South-Eastern Portion of Palo Alto
  - Unincorporated Santa Clara County
  - Portion of Cupertino
  - Northern Portion of Saratoga
  - Small Portion of East San Jose

#### Trustee Area 2 (Purple Color)

- High School Attendance Boundaries
  - Fremont
- Cities
  - Portion of Sunnyvale

#### Trustee Area 4 (Green Color)

- High School Attendance Boundaries
  - Fremont
  - Homestead
- Cities
  - Portion of Sunnyvale
  - Small Portion of Mountain View

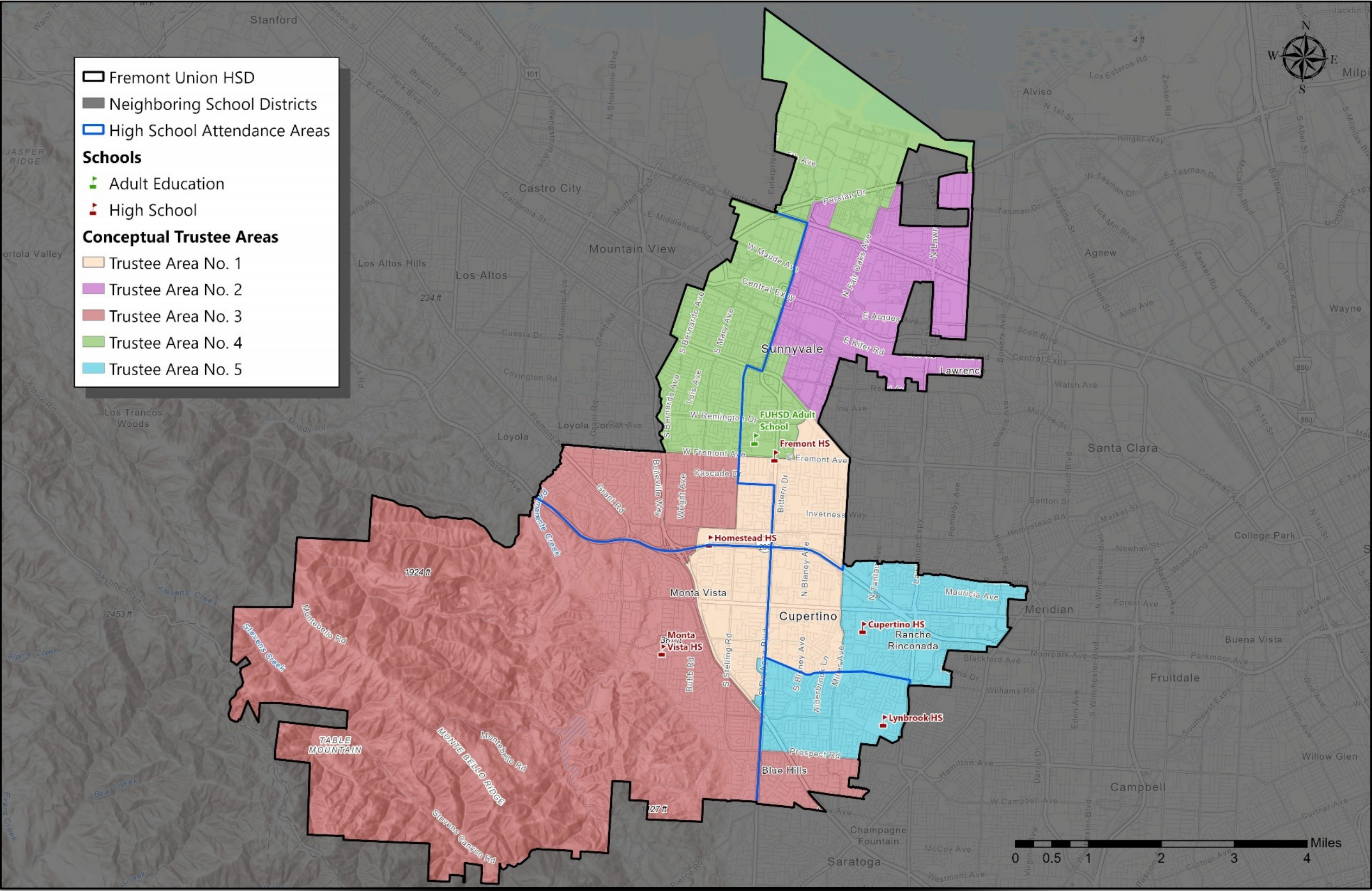
#### Trustee Area 5 (Blue Color)

- High School Attendance Boundaries
  - Cupertino
  - Lynbrook
- Cities
  - Portion of Cupertino
  - Western portion of San Jose
  - South-Western Portion of Santa Clara

Trustee Area	City/Municipality								High School Attendance Boundary				
	Cupertino	Los Altos	Mountain View	Palo Alto	San Jose	Santa Clara	Saratoga	Sunnyvale	Cupertino	Fremont	Homestead	Lynbrook	Monta Vista
Trustee Area No. 1	✓					✓		✓	✓	✓	✓		✓
Trustee Area No. 2								✓		✓			
Trustee Area No. 3	✓	✓		✓	✓		✓	✓			✓	✓	✓
Trustee Area No. 4			✓					✓		✓	✓		
Trustee Area No. 5	✓				✓	✓			✓			✓	

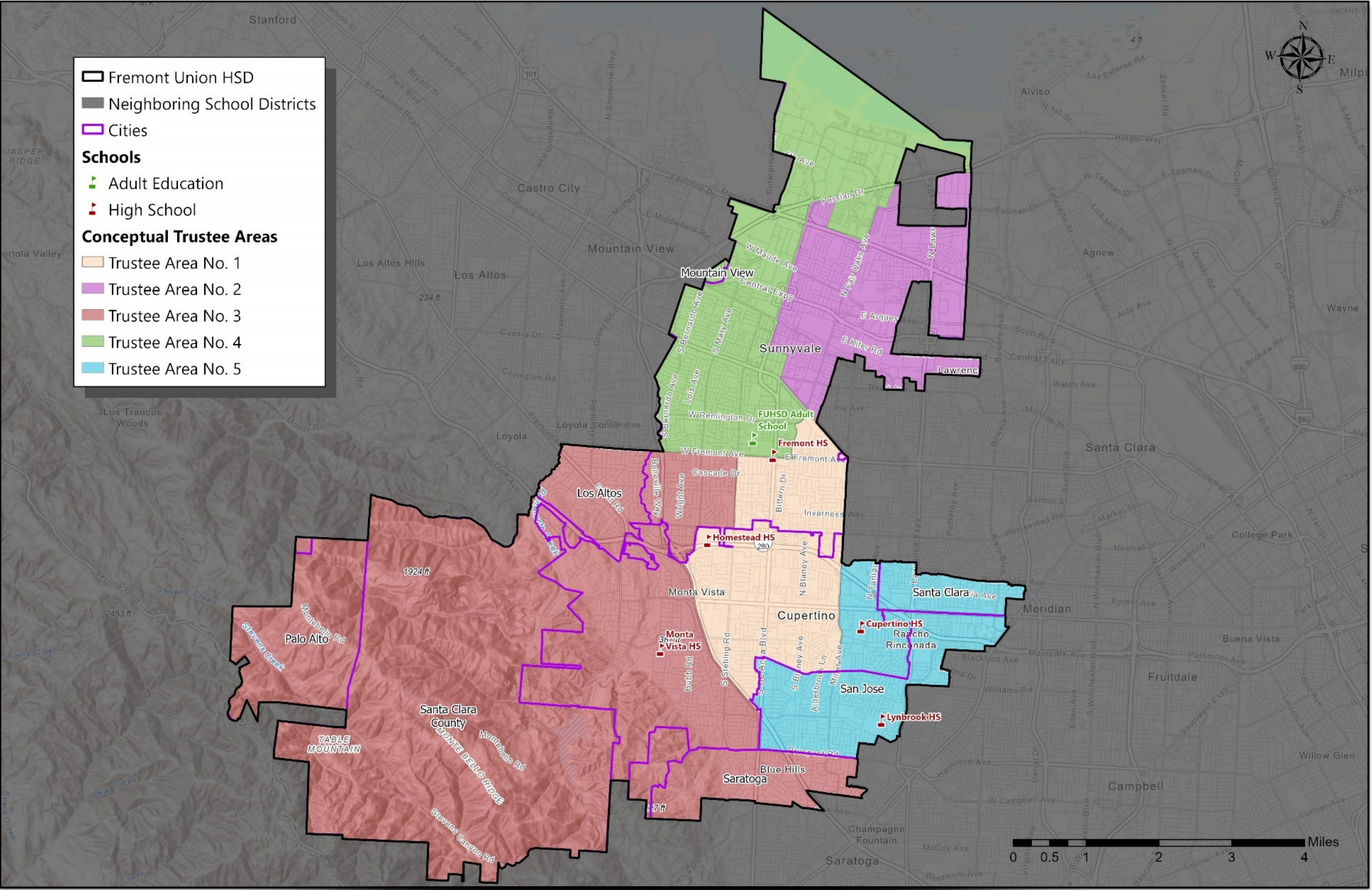


► CONCEPTUAL TRUSTEE AREAS  
SCENARIO 3 (With High School Attendance Boundaries Shown)





► CONCEPTUAL TRUSTEE AREAS  
SCENARIO 3 (With City Boundaries Shown)





► **DEMOGRAPHICS**  
**SCENARIO 3**

	Total Population:		240,655		Ideal Trustee Area Size:		48,131		Variance:		6.0%	
TRUSTEE AREA			Trustee Area 1		Trustee Area 2		Trustee Area 3		Trustee Area 4		Trustee Area 5	
TP* vs. CVAP**			TP	CVAP	TP	CVAP	TP	CVAP	TP	CVAP	TP	CVAP
Population			48,339	24,612	49,730	24,434	46,171	29,812	48,727	22,611	47,688	24,335
Population Variance			0.4%	N/A	3.3%	N/A	-4.1%	N/A	1.2%	N/A	-0.9%	N/A
Hispanic/Latino			6.2%	6.0%	25.2%	28.4%	3.8%	4.0%	12.4%	10.9%	6.3%	6.9%
White			23.0%	33.8%	21.6%	36.8%	33.0%	41.6%	30.2%	48.0%	18.8%	28.7%
Black/African American			0.9%	0.9%	1.7%	2.0%	0.6%	0.7%	1.2%	2.8%	1.0%	3.0%
American Indian/Alaska Native			0.1%	0.4%	0.1%	0.5%	0.1%	0.1%	0.1%	0.1%	0.1%	0.2%
Asian			66.2%	55.6%	46.8%	28.9%	57.9%	51.4%	51.3%	34.0%	70.1%	58.8%
Native Hawaiian/Other Pacific Islander			0.1%	0.0%	0.5%	0.4%	0.1%	0.6%	0.2%	0.1%	0.1%	0.2%
Other			0.4%	0.0%	0.5%	0.0%	0.4%	0.0%	0.5%	0.0%	0.5%	0.0%
Two or More Races			3.1%	3.4%	3.5%	2.9%	4.2%	1.6%	4.1%	4.2%	3.1%	2.2%

\* TP – Total Population  
\*\* CVAP – Citizen Voting Age Population

## ► DISTRICT DEMOGRAPHICS

### SCENARIO 3

#### Trustee Area 1 (Cream Color)

- High School Attendance Boundaries
  - Fremont
  - Homestead
  - Monta Vista
  - Cupertino
- Cities
  - Portion of Sunnyvale
  - Portion of Cupertino

#### Trustee Area 3 (Salmon Color)

- High School Attendance Boundaries
  - Homestead
  - Monta Vista
  - Lynbrook
- Cities
  - Portion of Sunnyvale
  - South-Eastern Portion of Los Altos
  - South-Eastern Portion of Palo Alto
  - Unincorporated Santa Clara County
  - Portion of Cupertino
  - Northern Portion of Saratoga

#### Trustee Area 2 (Purple Color)

- High School Attendance Boundaries
  - Fremont
- Cities
  - Portion of Sunnyvale

#### Trustee Area 4 (Green Color)

- High School Attendance Boundaries
  - Fremont
  - Homestead
- Cities
  - Portion of Sunnyvale
  - Small Portion of Mountain View

#### Trustee Area 5 (Blue Color)

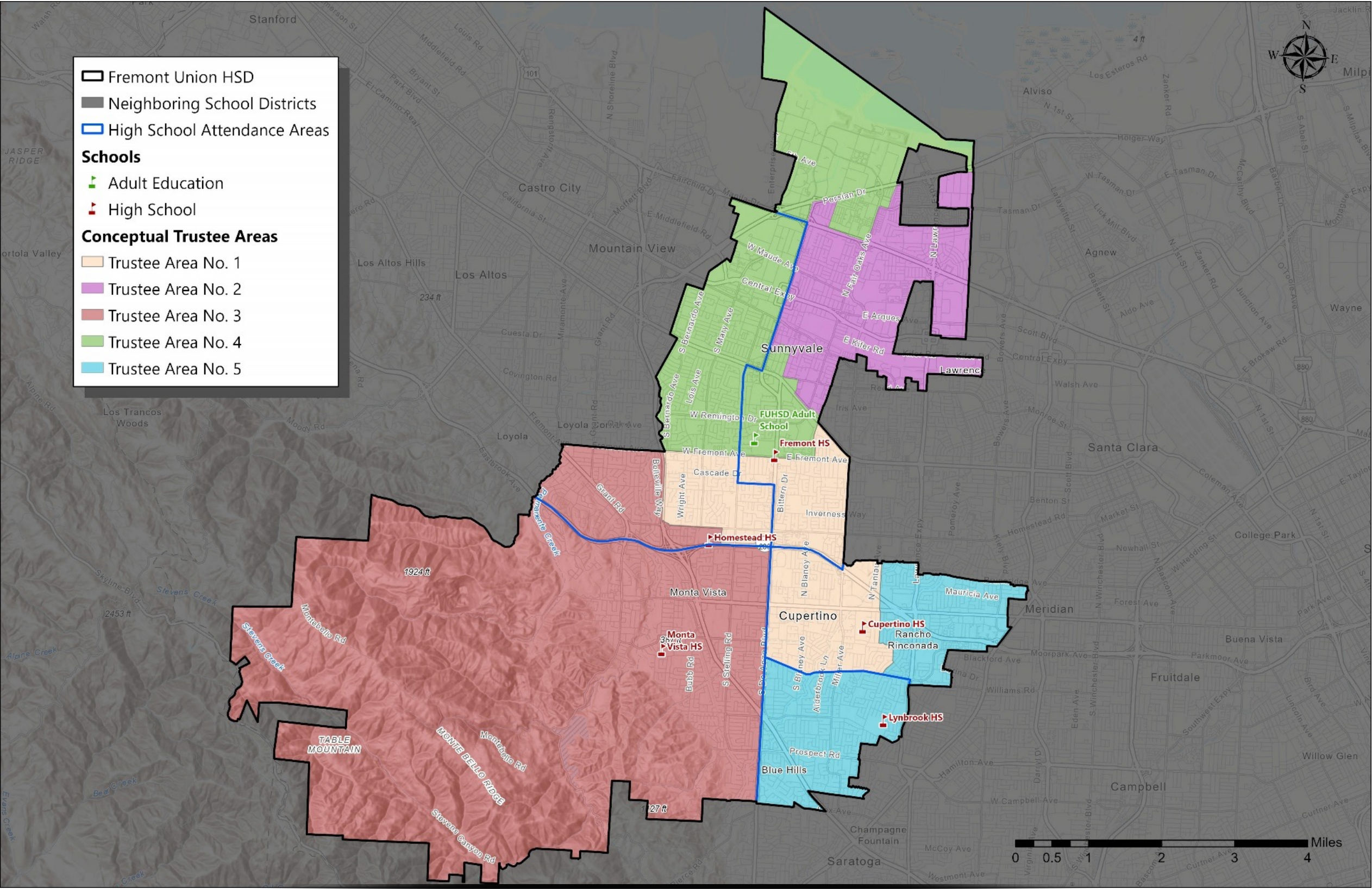
- High School Attendance Boundaries
  - Cupertino
  - Lynbrook
- Cities
  - Portion of Cupertino
  - Western portion of San Jose
  - South-Western Portion of Santa Clara



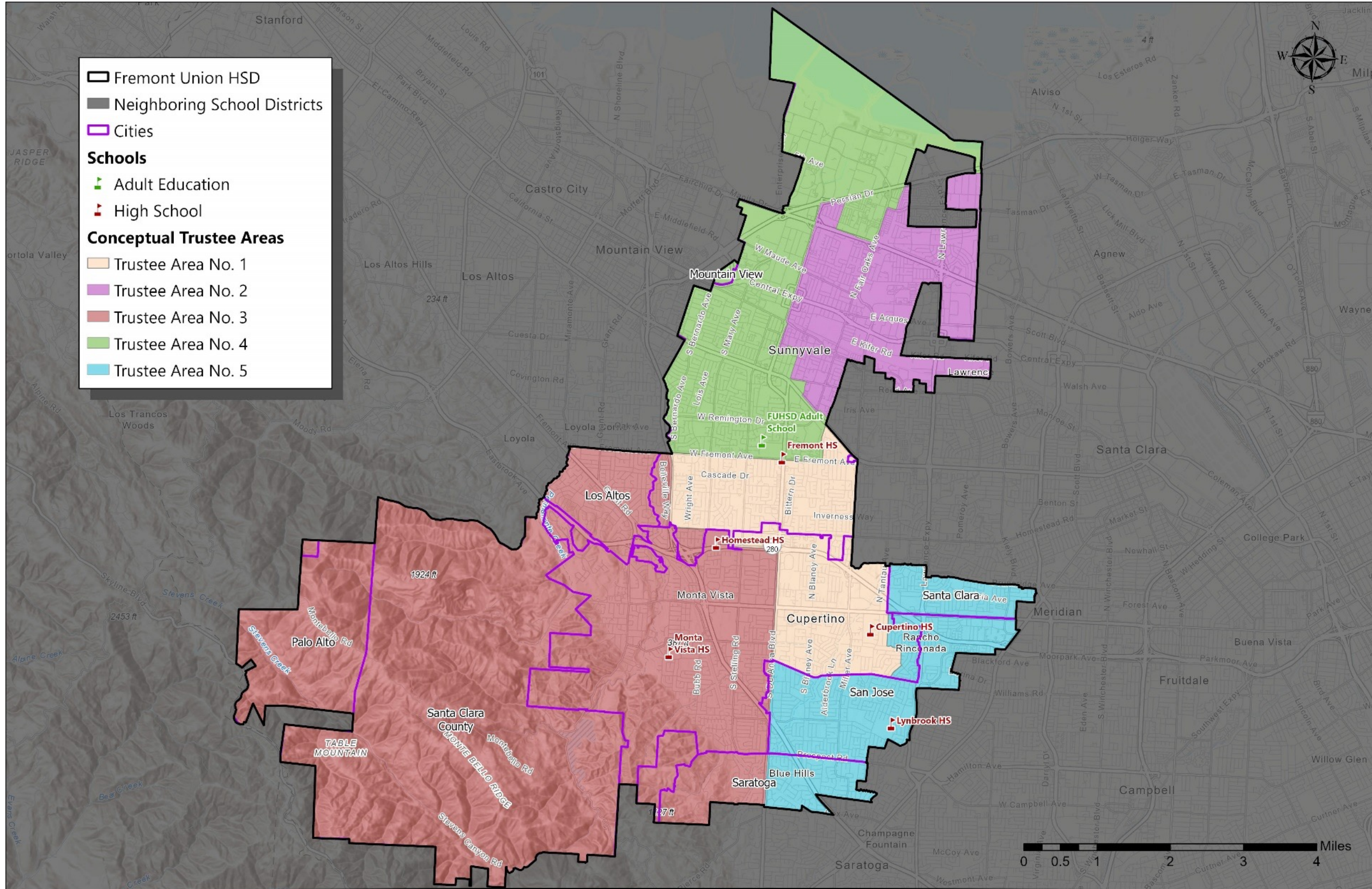
Trustee Area	City/Municipality								High School Attendance Boundary				
	Cupertino	Los Altos	Mountain View	Palo Alto	San Jose	Santa Clara	Saratoga	Sunnyvale	Cupertino	Fremont	Homestead	Lynbrook	Monta Vista
Trustee Area No. 1	✓							✓	✓	✓	✓		✓
Trustee Area No. 2								✓		✓			
Trustee Area No. 3	✓	✓		✓			✓	✓			✓	✓	✓
Trustee Area No. 4			✓					✓		✓	✓		
Trustee Area No. 5	✓				✓	✓			✓			✓	



► CONCEPTUAL TRUSTEE AREAS  
SCENARIO 4 (With High School Attendance Boundaries Shown)









► DEMOGRAPHICS  
SCENARIO 4

	Total Population:		240,655		Ideal Trustee Area Size:		48,131		Variance:		6.5%	
TRUSTEE AREA			Trustee Area 1		Trustee Area 2		Trustee Area 3		Trustee Area 4		Trustee Area 5	
TP* vs. CVAP**			TP	CVAP	TP	CVAP	TP	CVAP	TP	CVAP	TP	CVAP
Population			47,123	25,169	49,610	24,393	47,514	28,808	49,758	23,102	46,650	24,332
Population Variance			-2.1%	N/A	3.1%	N/A	-1.3%	N/A	3.4%	N/A	-3.1%	N/A
Hispanic/Latino			6.4%	6.8%	25.2%	28.4%	3.9%	3.9%	12.3%	10.7%	6.1%	6.2%
White			27.4%	38.8%	21.6%	36.8%	27.7%	37.4%	30.2%	47.6%	19.2%	28.8%
Black/African American			1.0%	1.3%	1.7%	2.0%	0.5%	0.7%	1.2%	2.7%	0.9%	2.7%
American Indian/Alaska Native			0.1%	0.3%	0.1%	0.5%	0.1%	0.1%	0.1%	0.2%	0.1%	0.1%
Asian			61.0%	50.3%	46.8%	28.8%	63.6%	55.3%	51.4%	34.0%	70.0%	59.9%
Native Hawaiian/Other Pacific Islander			0.1%	0.0%	0.5%	0.4%	0.0%	0.6%	0.2%	0.1%	0.1%	0.2%
Other			0.5%	0.0%	0.5%	0.0%	0.4%	0.0%	0.5%	0.0%	0.4%	0.0%
Two or More Races			3.4%	2.6%	3.5%	2.9%	3.8%	2.1%	4.1%	4.6%	3.1%	2.0%

\* TP – Total Population  
\*\* CVAP – Citizen Voting Age Population

## ► DISTRICT DEMOGRAPHICS

### SCENARIO 4



#### Trustee Area 1 (Cream Color)

- High School Attendance Boundaries
  - Fremont
  - Homestead
  - Cupertino
- Cities
  - Portion of Sunnyvale
  - Portion of Cupertino

#### Trustee Area 3 (Salmon Color)

- High School Attendance Boundaries
  - Homestead
  - Monta Vista
- Cities
  - Small Portion of Sunnyvale
  - South-Eastern Portion of Los Altos
  - South-Eastern Portion of Palo Alto
  - Unincorporated Santa Clara County
  - Portion of Cupertino
  - Portion of Northern Saratoga
  - Small Portion of West San Jose

#### Trustee Area 2 (Purple Color)

- High School Attendance Boundaries
  - Fremont
- Cities
  - Portion of Sunnyvale

#### Trustee Area 4 (Green Color)

- High School Attendance Boundaries
  - Fremont
  - Homestead
- Cities
  - Portion of Sunnyvale
  - Small Portion of Mountain view

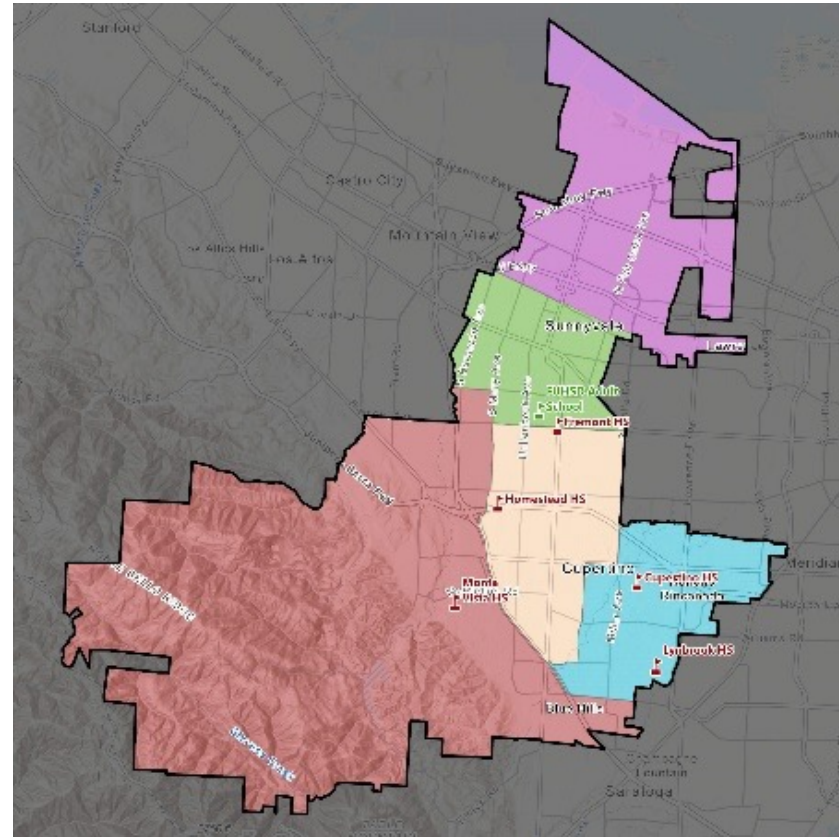
#### Trustee Area 5 (Blue Color)

- High School Attendance Boundaries
  - Cupertino
  - Lynbrook
- Cities
  - Small Portion of Cupertino
  - Portion of West San Jose
  - South-Western Portion of Santa Clara
  - Portion of Northern Saratoga

Trustee Area	City/Municipality								High School Attendance Boundary				
	Cupertino	Los Altos	Mountain View	Palo Alto	San Jose	Santa Clara	Saratoga	Sunnyvale	Cupertino	Fremont	Homestead	Lynbrook	Monta Vista
Trustee Area No. 1	✓							✓	✓	✓	✓		
Trustee Area No. 2								✓		✓			
Trustee Area No. 3	✓	✓		✓	✓		✓	✓			✓		✓
Trustee Area No. 4			✓					✓		✓	✓		
Trustee Area No. 5	✓				✓	✓	✓		✓			✓	

# ► CONCEPTUAL TRUSTEE AREAS

## SCENARIO 1

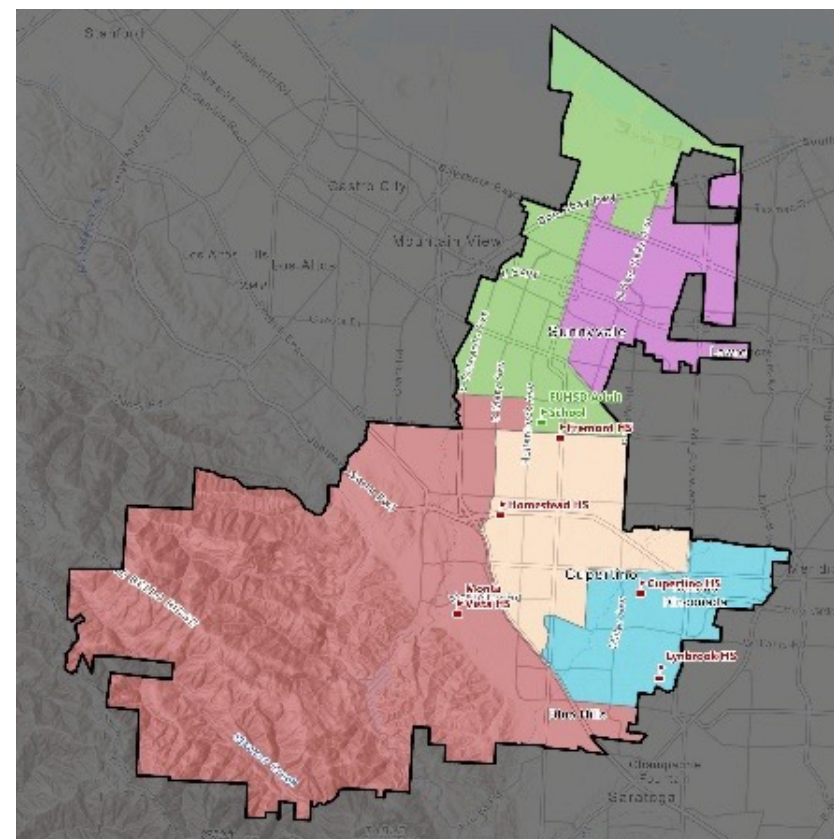


**Population Variance 6.1%**

**Asian CVAP Majority:  
Trustee Areas 1, 3, and 5**

**Hispanic/Latino CVAP in Trustee  
Area 2: 26.2%**

## SCENARIO 2

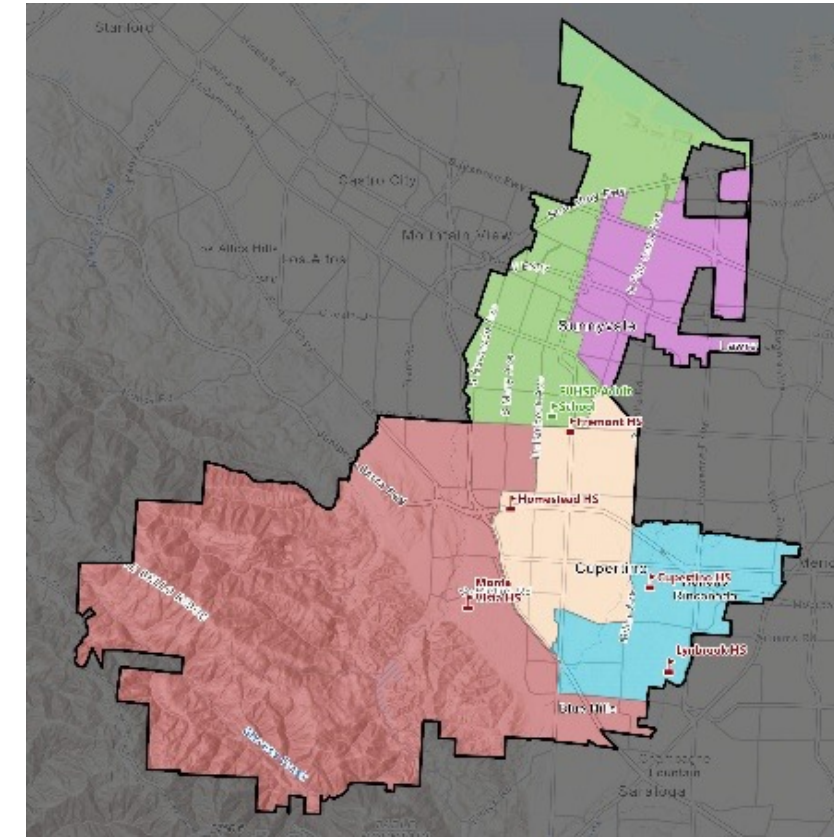


**Population Variance: 6.7%**

**Asian CVAP Majority:  
Trustee Areas 1, 3, and 5**

**Hispanic/Latino CVAP in  
Trustee Area 2: 28.4%**

## SCENARIO 3

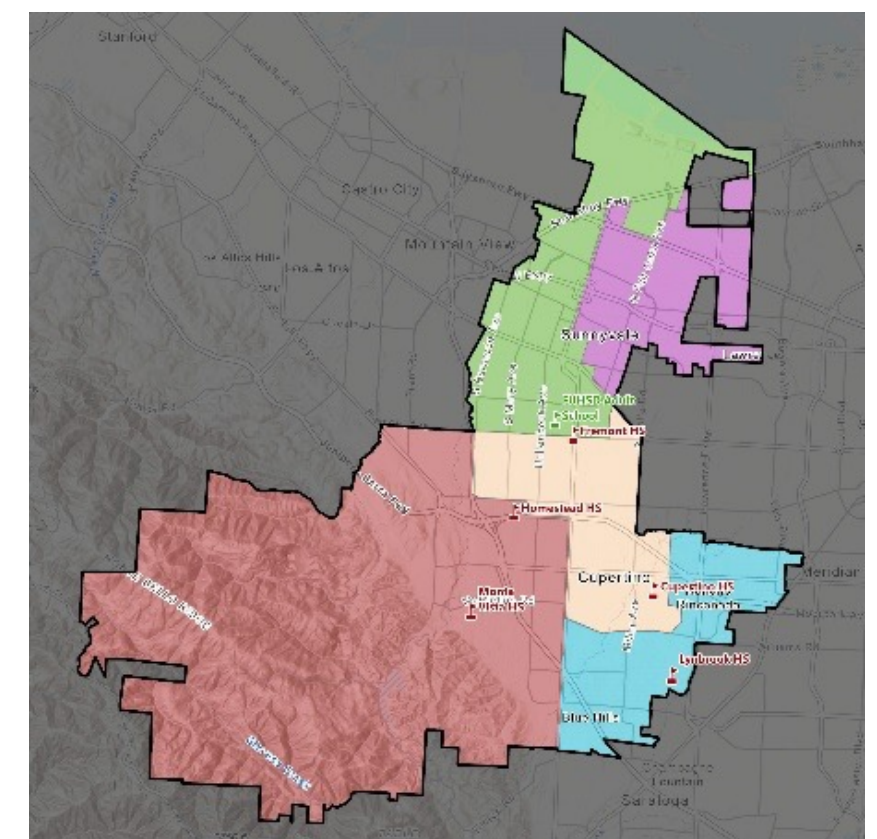


**Population Variance: 7.4%**

**Asian CVAP Majority:  
Trustee Areas 1, 3, and 5**

**Hispanic/Latino CVAP in  
Trustee Area 2: 28.4%**

## SCENARIO 4



**Population Variance: 6.5%**

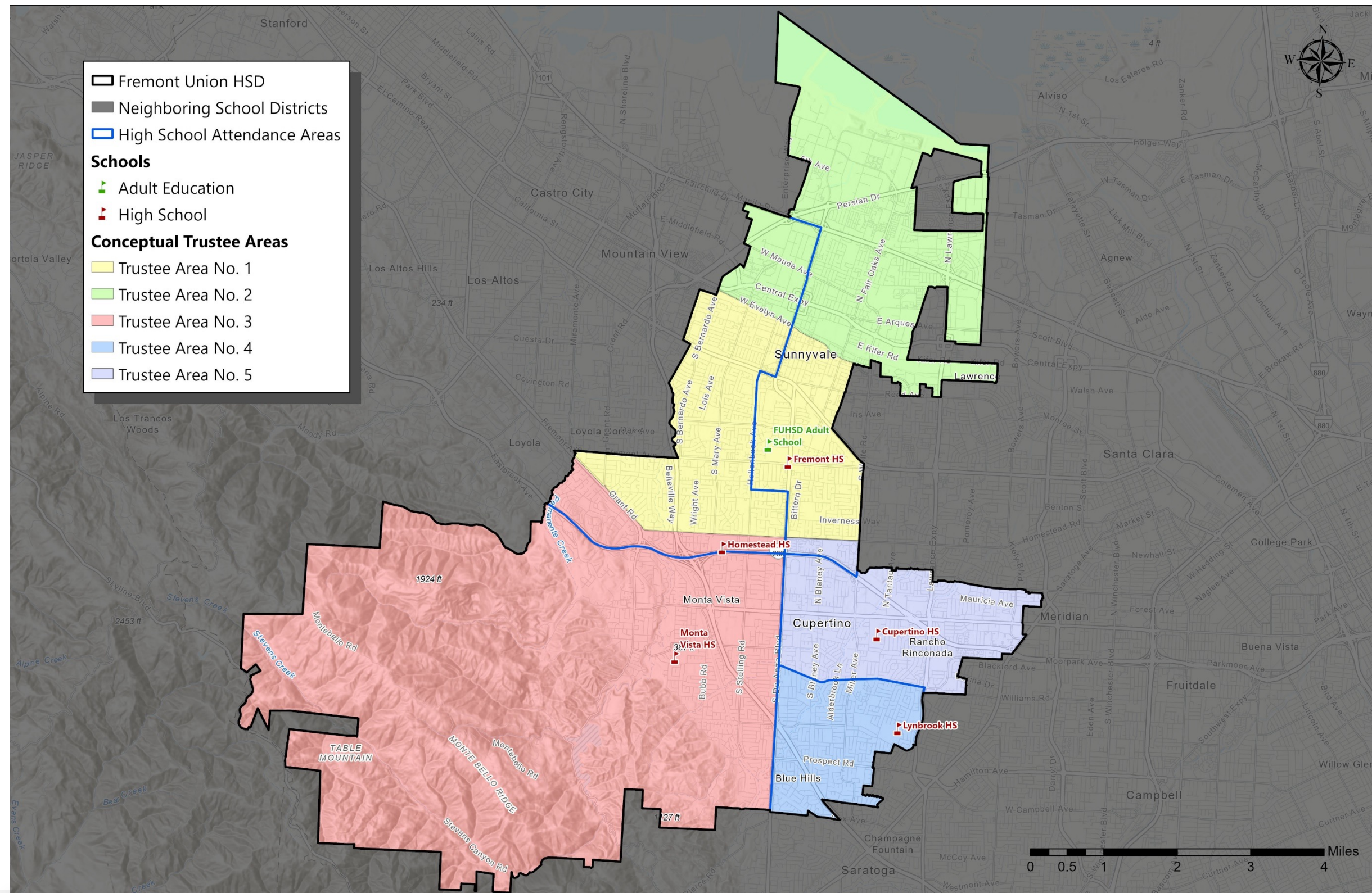
**Asian CVAP Majority:  
Trustee Areas 1, 3, and 5**

**Hispanic/Latino CVAP in  
Trustee Area 2: 28.4%**



► CONCEPTUAL TRUSTEE AREAS  
COMMUNITY SUBMITTED SCENARIO “MAP 5” (With High School Attendance Areas Shown)

This Map Is Not Legally Compliant





DEMOGRAPHICS

COMMUNITY SUBMITTED SCENARIO “MAP 5”

	Total Population:		240,655		Ideal Trustee Area Size:		48,131		Variance:		115.0%	
TRUSTEE AREA			Trustee Area 1		Trustee Area 2		Trustee Area 3		Trustee Area 4		Trustee Area 5	
TP* vs. CVAP**			TP	CVAP	TP	CVAP	TP	CVAP	TP	CVAP	TP	CVAP
Population			78,130	39,888	51,848	24,788	44,170	26,113	22,789	14,170	43,718	20,845
Population Variance			62.3%	N/A	7.7%	N/A	-8.2%	N/A	-52.7%	N/A	-9.2%	N/A
Hispanic/Latino			11.9%	11.0%	22.3%	26.3%	4.1%	3.1%	2.7%	3.8%	6.9%	7.3%
White			32.4%	47.7%	21.5%	35.3%	25.3%	35.5%	17.8%	26.1%	20.9%	32.6%
Black/African American			1.2%	1.8%	1.6%	2.6%	0.5%	0.7%	0.5%	1.2%	1.0%	2.8%
American Indian/Alaska Native			0.1%	0.4%	0.1%	0.4%	0.1%	0.1%	0.1%	0.1%	0.1%	0.1%
Asian			49.5%	35.3%	50.0%	32.0%	66.1%	57.8%	75.9%	67.6%	67.1%	54.6%
Native Hawaiian/Other Pacific Islander			0.2%	0.1%	0.5%	0.4%	0.0%	0.7%	0.1%	0.0%	0.1%	0.3%
Other			0.5%	0.0%	0.6%	0.0%	0.4%	0.0%	0.3%	0.0%	0.4%	0.0%
Two or More Races			4.2%	3.9%	3.3%	3.0%	3.4%	2.1%	2.7%	1.2%	3.4%	2.4%

\* TP – Total Population

\*\* CVAP – Citizen Voting Age Population

# MAPTITUDE – MAPPING SOFTWARE TRAINING

<https://maps.caliper.com/FUSD/Default.aspx>.



## Access Your Online Redistricting Plans

Username

Password

[Log In](#)

[New User](#) | [Forgot Password](#) | [Contact Us](#)

You can use this web site in: [English](#) [Español](#) [Português](#) [Tiếng Việt](#) [한국어](#) [中文](#)

© 2021 Caliper Corporation. Maptitude is a registered trademark.