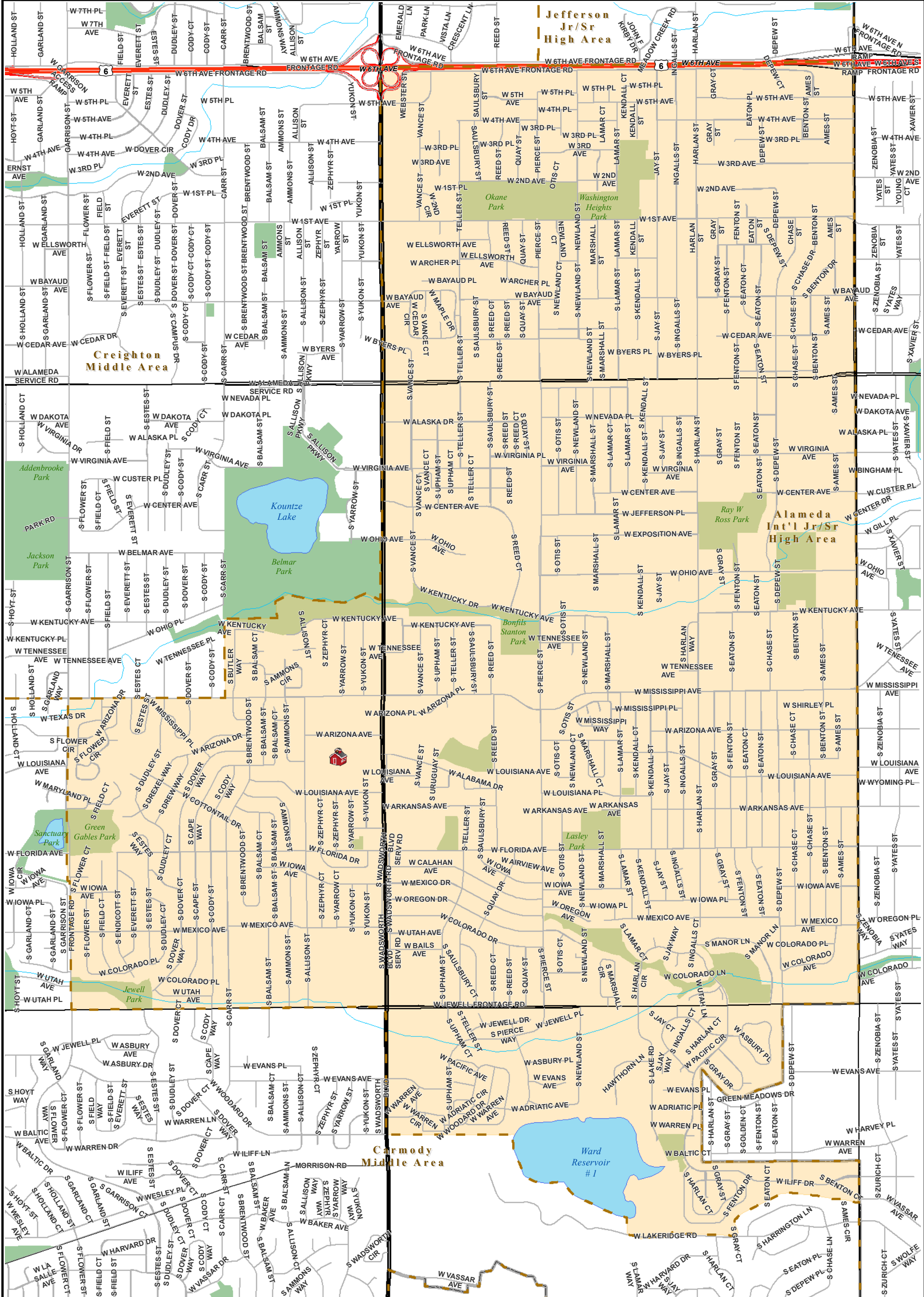


Alameda Int'l Jr/Sr High

Alameda Attendance Area

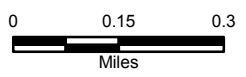
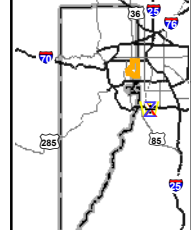
1255 S Wadsworth Blvd, Lakewood CO 80232

303-982-8160



- Alameda Int'l Jr/Sr High
- Alameda Int'l Jr/Sr High Boundary
- School Boundaries
- Parks

Planning and Construction
303-982-2584



Location Code: 71000
School Code: 0108
Rev: 20170118
Disclaimer: This map is for cartographic use only and may contain information that is no longer current. Jefferson County Schools assumes no responsibility of any kind for use of this map. Please contact the Planning Department with any questions.

Alameda International Jr/Sr High School

1255 South Wadsworth Blvd., Lakewood 80226 · Voice: 303.982.8160 · Alameda Attendance Area

LEGAL DESCRIPTION

Beginning at W Jewell Ave and Wadsworth Blvd (SH #121); south to W Woodard Dr (the south line of the old Green Gables Golf Course); east to Ward Lake; southeasterly along the south shore to the southeast corner of the lake; south to the Ward Canal; easterly along the canal (running east along W Lakeridge Rd to S Gray Ct, north along the north rear property line of S Chase Ln and S Ames Cir) to Sheridan Blvd; north to W 6th Ave (excluding any portions outside Jefferson County); west to Wadsworth Blvd; south to Weir Gulch; west along Weir Gulch to S Carr St (extended); south to W Mississippi Ave; west to S Garrison St; south to W Jewell Ave; east to Wadsworth Blvd also known as the point of beginning.

Contributing Schools: Rose Stein International, Lasley, Deane, Patterson, & Emory

