

**2023 SUMMER ROUTES**  
**ROMA ISD—TRANSPORTATION DEPARTMENT**  
 (956) 849-8349, (956) 849-8350, (956) 849-8351  
 May 30, 2023

**RMS**

**Students will be riding the same bus morning and afternoon**

**Students pickup: Morning at 6:45 am – 6:50 am.**

**Students Dismissal: 3:50 pm.**

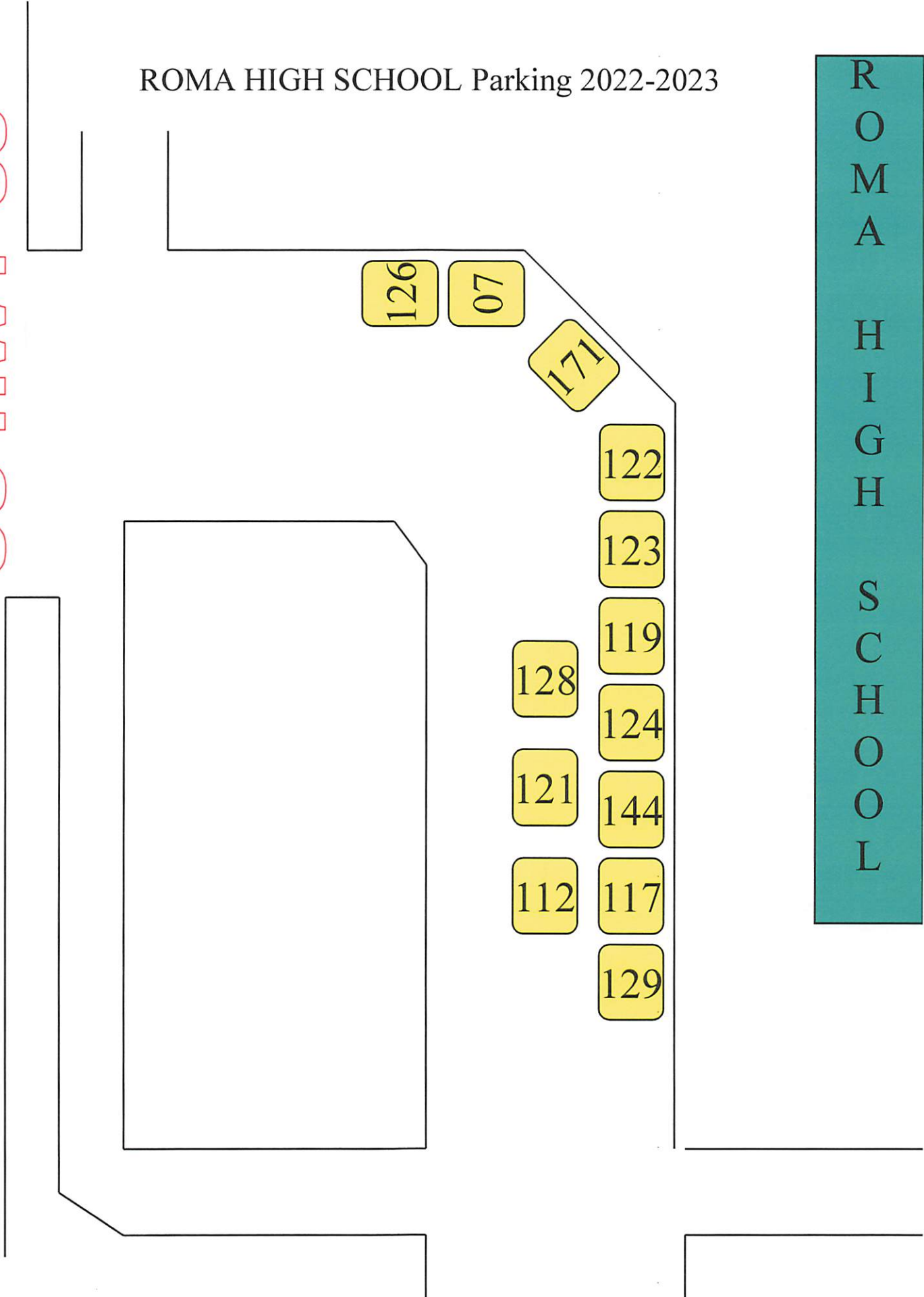
BUS #	DRIVER	ROUTE
130 Am	Oscar Amaro Lopez (7:35 am)	<p><b><u>Roma:</u></b> Students going to Roma: Morelos Ave., Gladiator Blvd., and Old Intermediate School Gym.</p>
----- 129 Am	----- Ernesto Hernandez (7:45 am)	
----- 121 Pm	----- Rosario Perez	
128	Jose Cuestas (7:30 am)	<p><b><u>Roma:</u></b> N. Athens St., Old Intermediate School Gym, E. Center, Dr. Ramirez. Bethel St., Bravo Blvd.  <b><u>Housing Project:</u></b> E. Canales Cr., Rios St., E. North St., Dr. Ramirez St. E. Loma St.,  <b><u>Escandon Subdivision:</u></b> (Behind Roma P.D.), N Escandon Ave., E. Dove Ln., E. Bluebird St., to: <b><u>(RMS &amp; RHS).</u></b></p>
129	Ernesto Hernandez (7:20 am)	<p><b><u>ROMA:</u></b> N. Estrella St., up to Juarez Ave.</p>
129 Am	Ernesto Hernandez (7:20 am)	<p><b><u>De La Cruz Subd.,</u></b> S. Baldemar Ave., W. Sebastian St., S. Angela St.</p>
----- 112 Pm	----- Sergio Reyna	

119	Leo Canales (6:45 am)	<p><b><u>LOS SAENZ SOUTH:</u></b> San Juan Ave., 4<sup>th</sup> St., up to S. Efren Ramirez Ave., 2<sup>nd</sup> St. from: S. Efren Ramirez Ave. to S. Ebony St. S. Rancho Nuevo Ave.</p> <p><b><u>Hwy 83</u></b> from: N. Robert E. Lee (Gonzalez Bakery) to: N. Ebony Ave., (<b>El Bosque Subd., Mirasoles Subd.</b>), (North of Post Office) N. Obregon Ave., Acapulco St., Cerralvo Ave., Alcabuz St., Jesus Sanchez Ave., N. Francesca Ave., N. Ebony Ave.</p>
124	Norma Salinas (6:45 am)	<p><b><u>Roma:</u></b> Roma Creek, N. Gutierrez St., E. Catfish St., Capo St., E. Albacore St., E. Bass St., E. Dolphin St.</p> <p><b><u>Ramos Subdivisión:</u></b> Rio Vista, Huisache St., Colima St., Redwood St., Maple St.</p> <p><b><u>Fronton:</u></b> Fm 650, Guerra St., Canales St., Guadalupe St., Plaza St., Church St., Ebano St., Alamo Rd.</p>
144	Emanuel Ramirez (6:45 am)	<p><b><u>Falcon Heights:</u></b></p> <p><b><u>Falcon Aire:</u></b></p> <p><b><u>Chapeño:</u></b> Chele Rd.</p> <p><b><u>Los Laureles:</u></b> Los Indios to: (<b>EV, RMS &amp; RHS</b>).</p>
117	Mayra Garza (6:45 am)	<p><b><u>Los Arrieros:</u></b> Hwy 83. Old Hwy 83</p> <p><b><u>Salineño:</u></b> Salineño Rd., La Vieja St., Isidra St.</p>

ROMA HIGH SCHOOL Parking 2022-2023

US HWY 83

ROMA HIGH SCHOOL



126

07

171

122

123

119

128

124

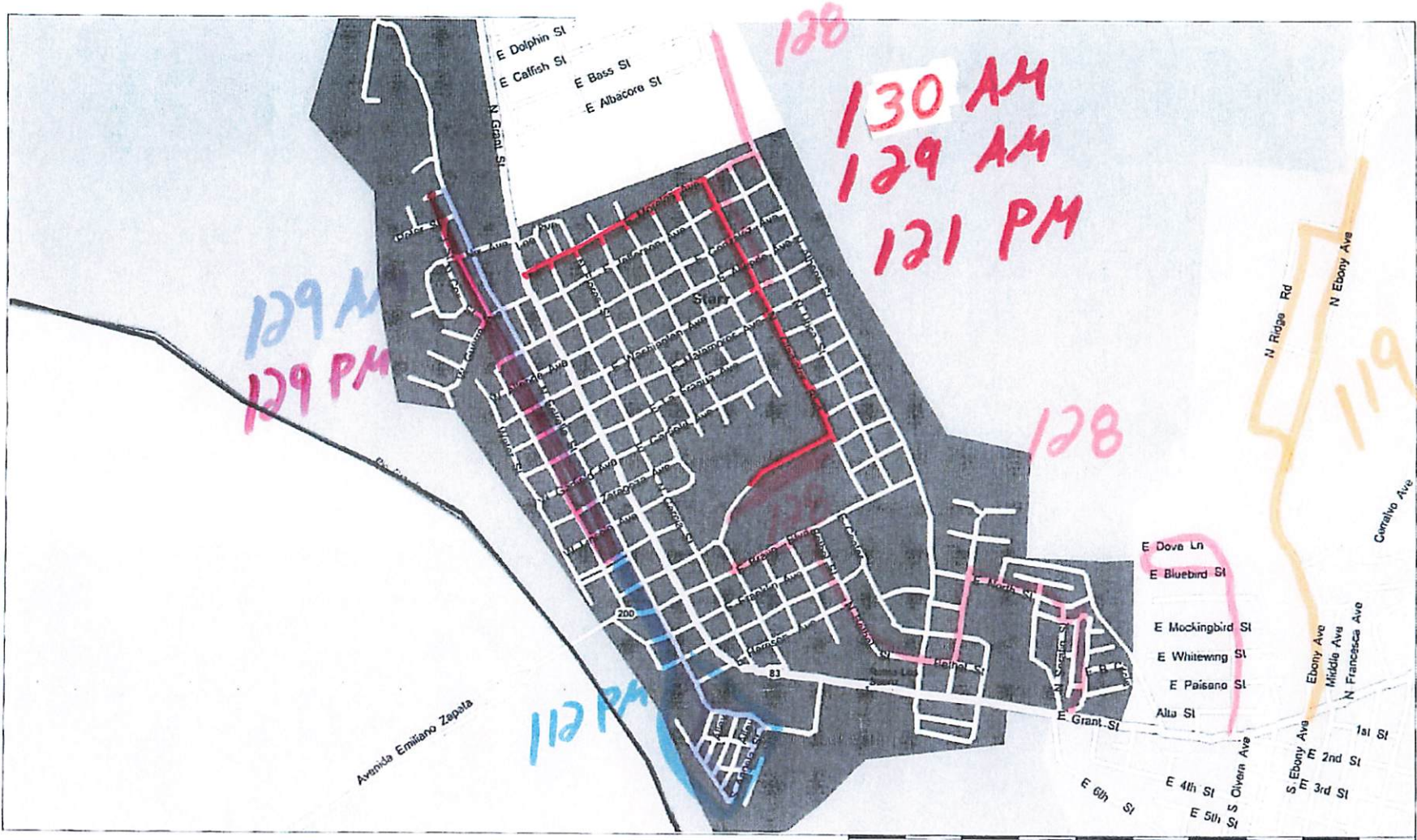
121

144

112

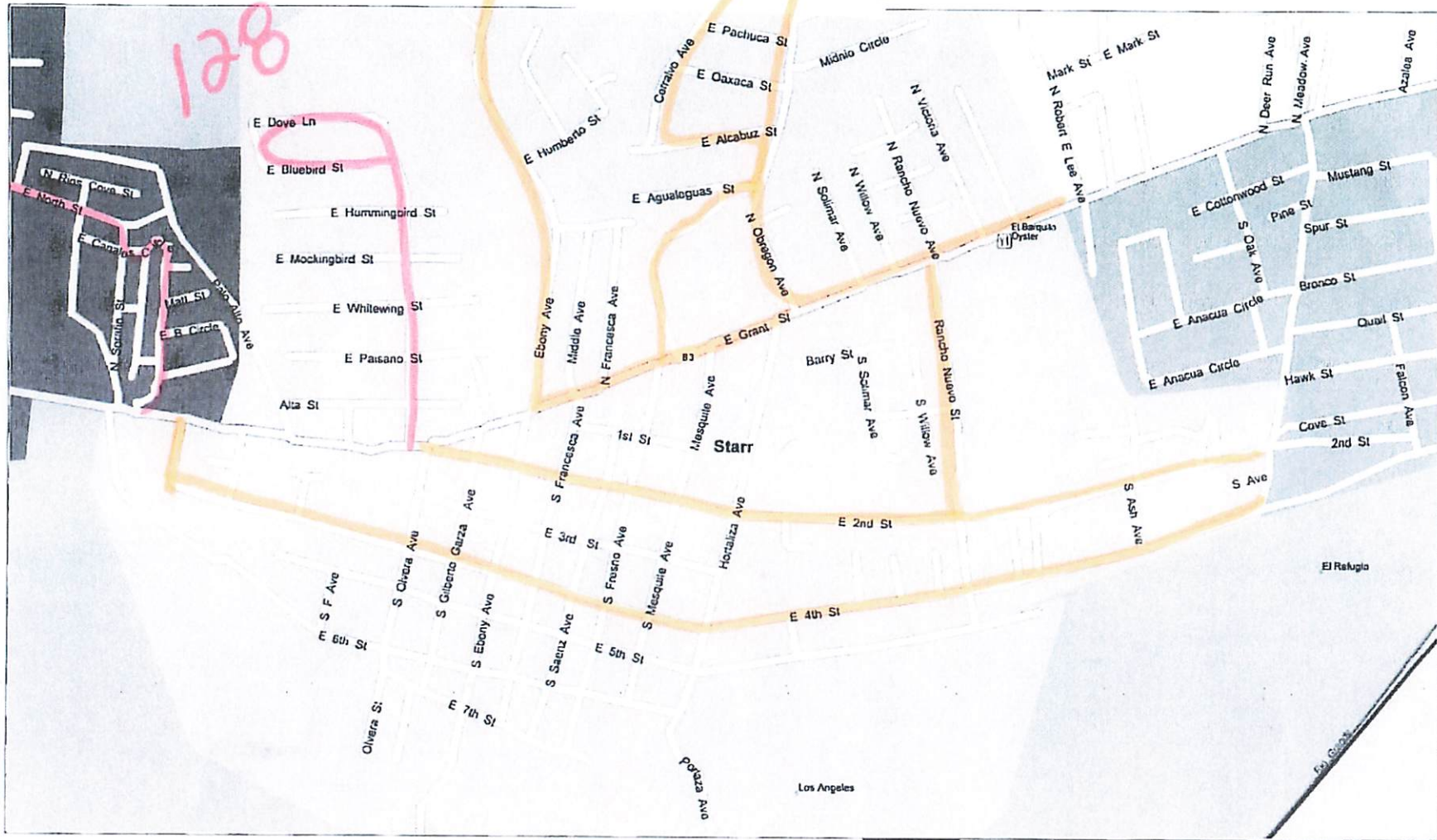
117

129



Copyright © and/or 1998-2000 Microsoft Corporation and/or its suppliers. All rights reserved. http://www.microsoft.com/maps  
 Microsoft 2000-2002 Microsoft Software Corporation. All rights reserved. Certain mapping and data elements © 2000 NAVTEC. All rights reserved. The Data for areas of Canada includes information taken with permission from Canadian authorities including: © 2000 Ministry of the Queen in Right of Canada. © Queen's Printer for Ontario. NAVTEC and NAVTEG are trademarks of NAVTEC © 2002. T-Mobile  
 North America, Inc. All rights reserved. Data files and text files from America are trademarks of T-Mobile, Inc.





Copyright © and © 1994-2006 Microsoft Corporation and/or its suppliers. All rights reserved. Map data © 2006 NAVTEQ. All rights reserved. The data for areas of Canada includes information taken, with permission, from Canadian authorities, including © Her Majesty the Queen in Right of Canada, © Queen's Printer for Ontario, NAVTEQ and NAVTEQ CAN, BOARD OF TRADE MARKS OF NAVTEQ. © 2006 The ASA. All rights reserved. The ASA and The ASA North America are trademarks of The ASA, Inc.

