

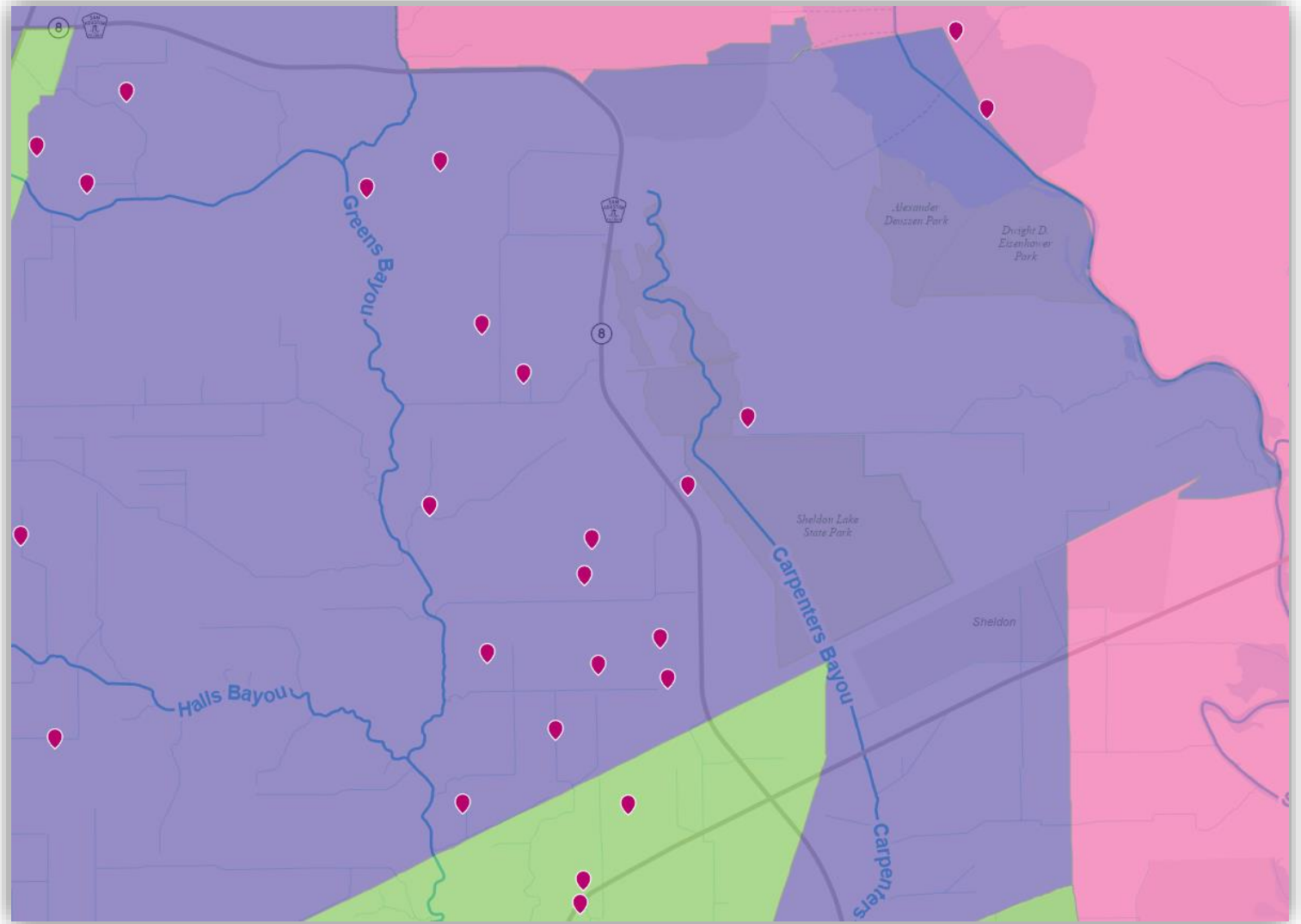


# Harris County Precinct One Regional Community Meeting

August 31, 2022 | 6:30 p.m.

# Precinct 1 Project Updates for Lake Houston, Sheldon and North Channel areas

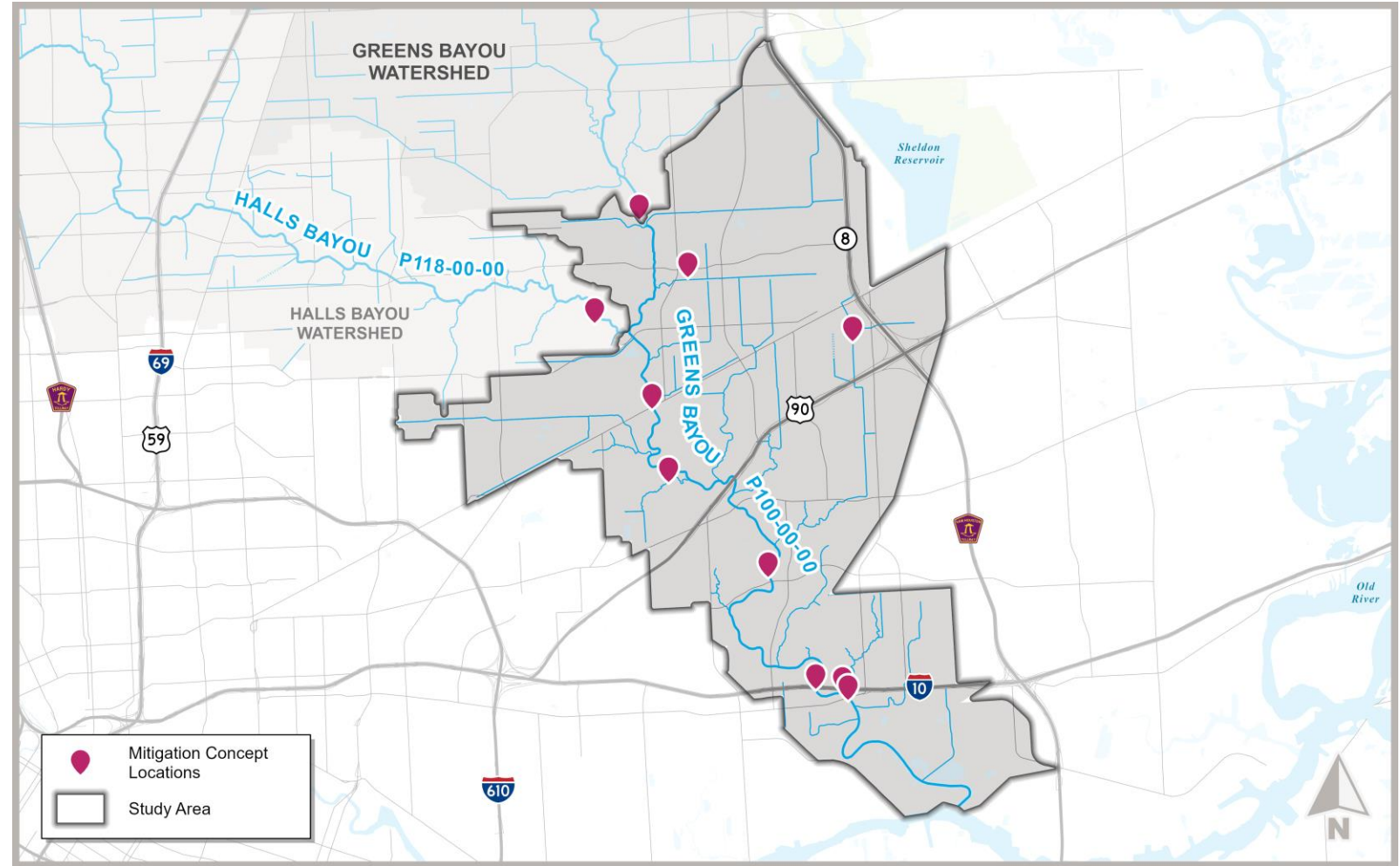
- Greens Bayou
- Halls Bayou
- Carpenters Bayou
- San Jacinto River



# Greens Bayou Project Updates

Watershed approach is to complete the middle and lower Greens efforts involving channel modifications and regional stormwater detention basins.

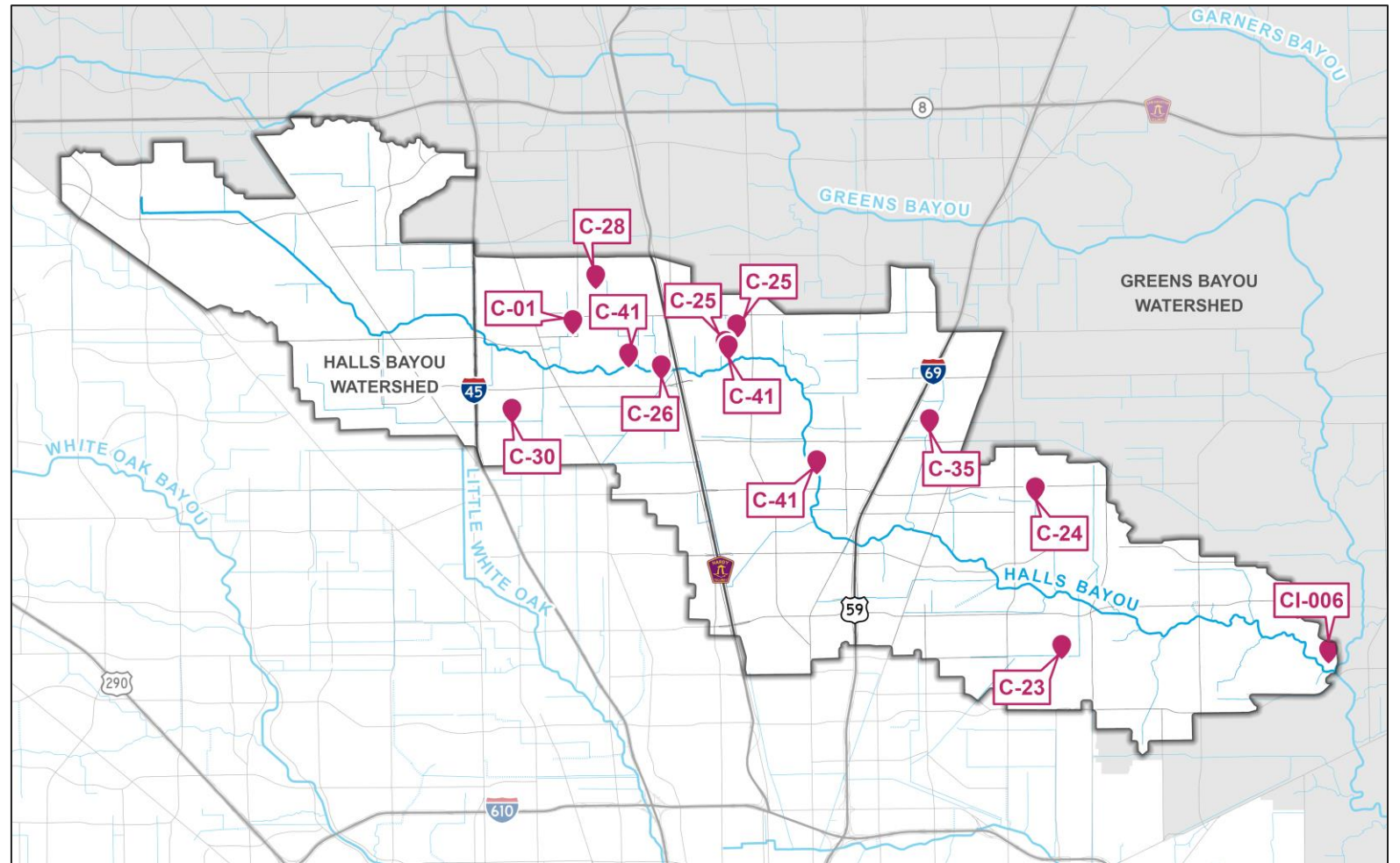
Specifically, in the Lower Greens Bayou area, the program is estimated to reduce flooding risk for more than 400 structures in the watershed.



# Halls Bayou Project Updates

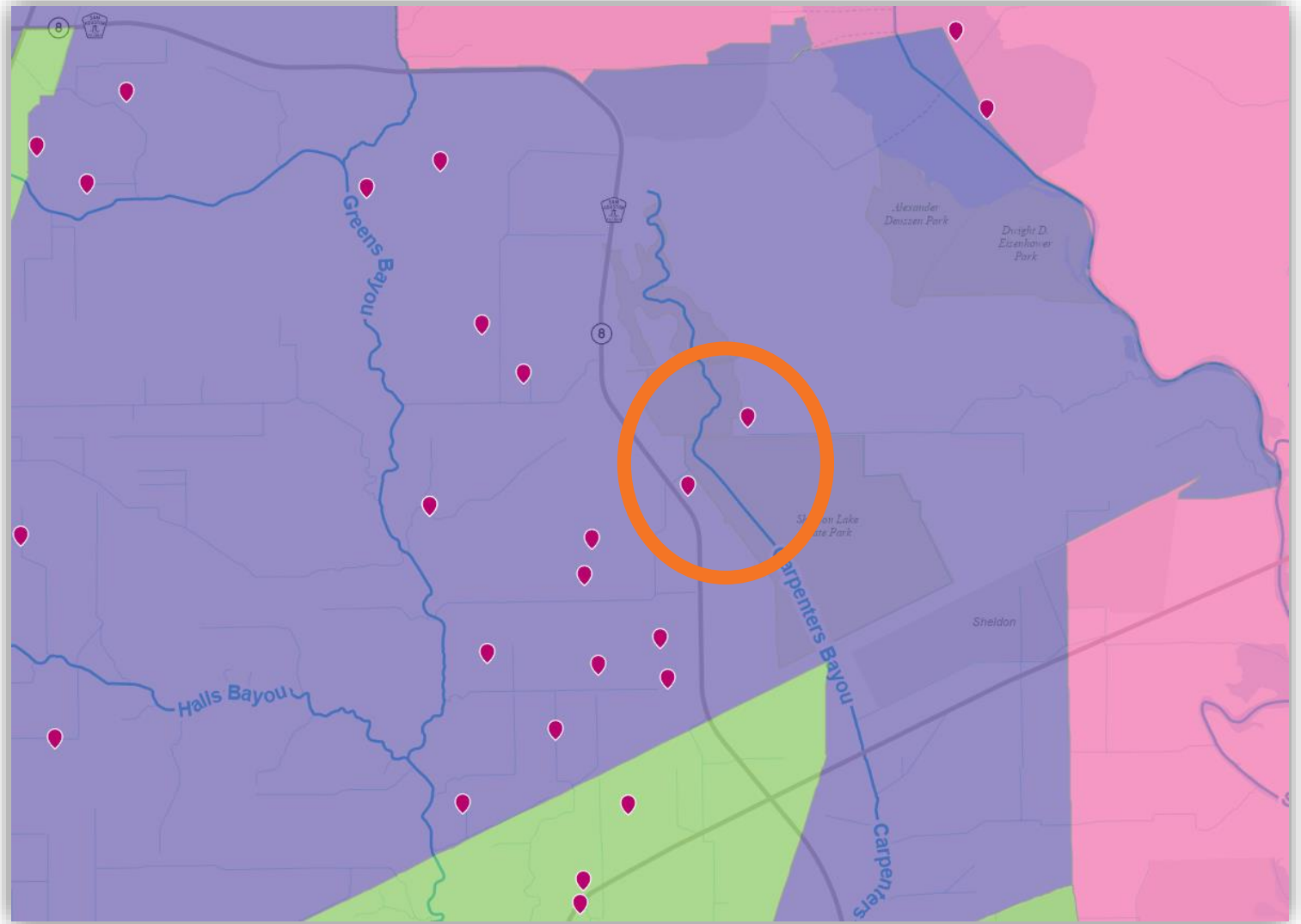
Watershed-wide approach to executing flood risk reduction projects in a **coordinated, effective and efficient manner.**

When complete, the program will **reduce flooding risk for nearly 2,500 structures** in the watershed.



# Carpenters Bayou Project Updates

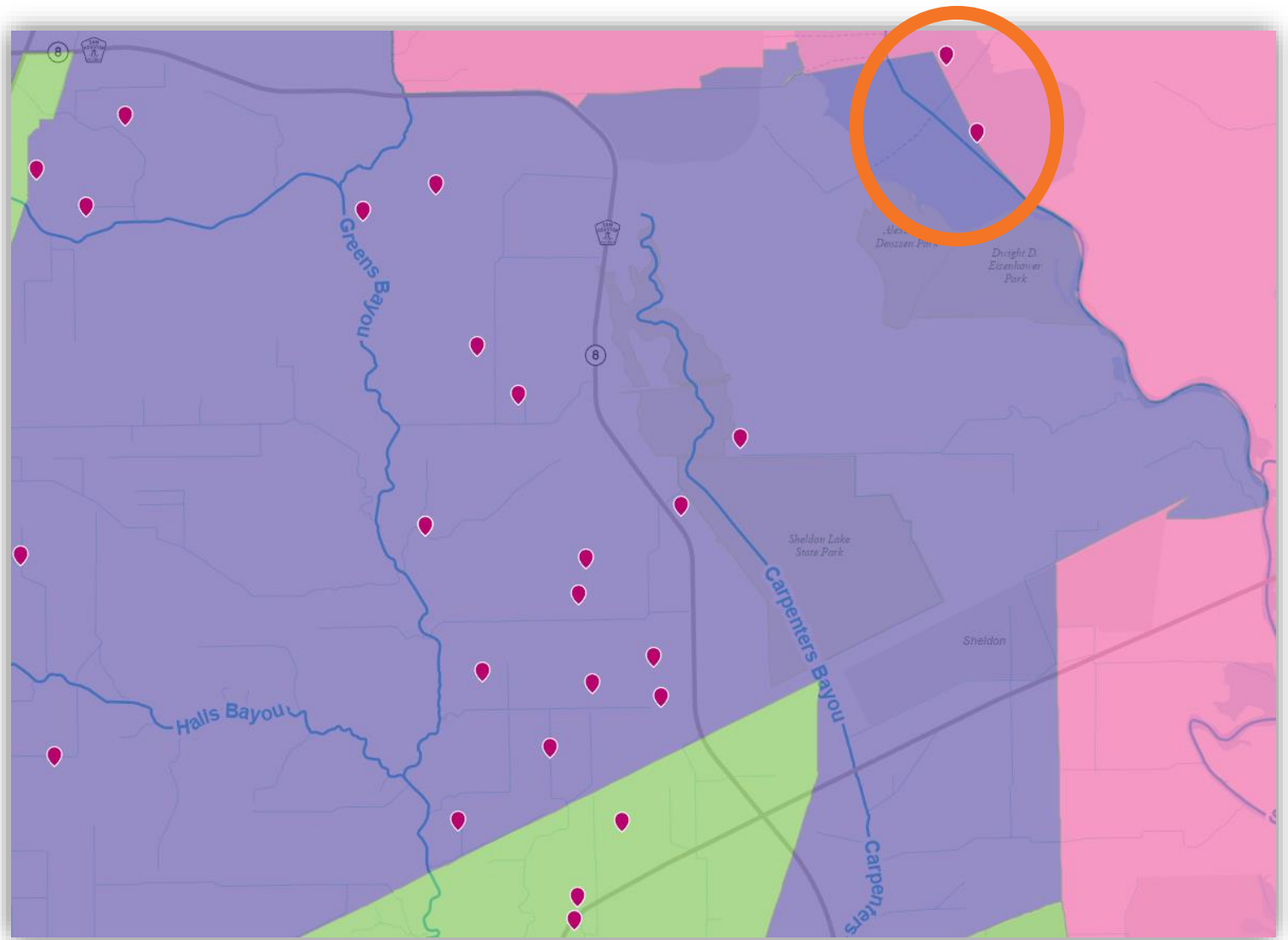
Watershed approach is to focus on subdivision drainage improvements in cooperation with the Harris County Engineering Department.



# San Jacinto Project Updates

Watershed efforts coordinated in partnership with Montgomery County, the San Jacinto River Authority, and the City of Houston.

Specific to this area the Flood Control District and City of Houston are working on new gates on Lake Houston and dredging activities.



# Want to hear more about the Bond Program or specific projects in your area?

Visit [www.hcfcd.org](http://www.hcfcd.org) or call 346-286-4040 to:

- Sign up to receive updates about projects and invitations to future meetings
- Submit questions / comments on the program or specific projects
- Invite us to come speak at events or meetings in your area

Additionally, please feel free to share the information you have heard tonight and the contact information listed above with family and friends in the area.

# ✓ GET FLOOD INSURANCE

EVERYONE NEEDS IT

Flooding conditions can occur year-round, and you do not have to live in the 100-year floodplain to be at risk.

Flood loss claims as a result of Hurricane Harvey

- Approximately 68% were outside of the FEMA mapped 100-year floodplain.

**Hurricane Season: June-Nov**  
**Flood Season: Year-round**