

**7:30 AM** From : Eagle Heights & Lot F

To : 631 WEST HIGH

Via EAGLE HEIGHTS

*LOT M*

Right LAKE MENDOTA DR

*LOT N , LOT P , LOT Q , LOT R*

*EAGLE HEIGHTS , UNIVERSITY BAY*

Right UNIVERSITY BAY DR

Right OXFORD RD

*WELLESLEY [S], BOWDOIN [S]*

Right EDGEHILL DR

Left EDGEHILL PKWY

*LAKE MENDOTA [S]*

Right SUMAC DR

Right LAKE MENDOTA DR

Right EDGEHILL DR

*EDGEHILL [S], OXFORD [S]*

**7:40 AM** Left SHOREWOOD BLVD

*BOWDOIN [S], TOPPING [S], LOCUST [S]*

Right LOCUST DR

*WESTERN [S], HIGHBURY [S]*

To ROSE PL

Left UNIVERSITY AVE

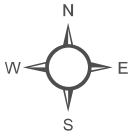
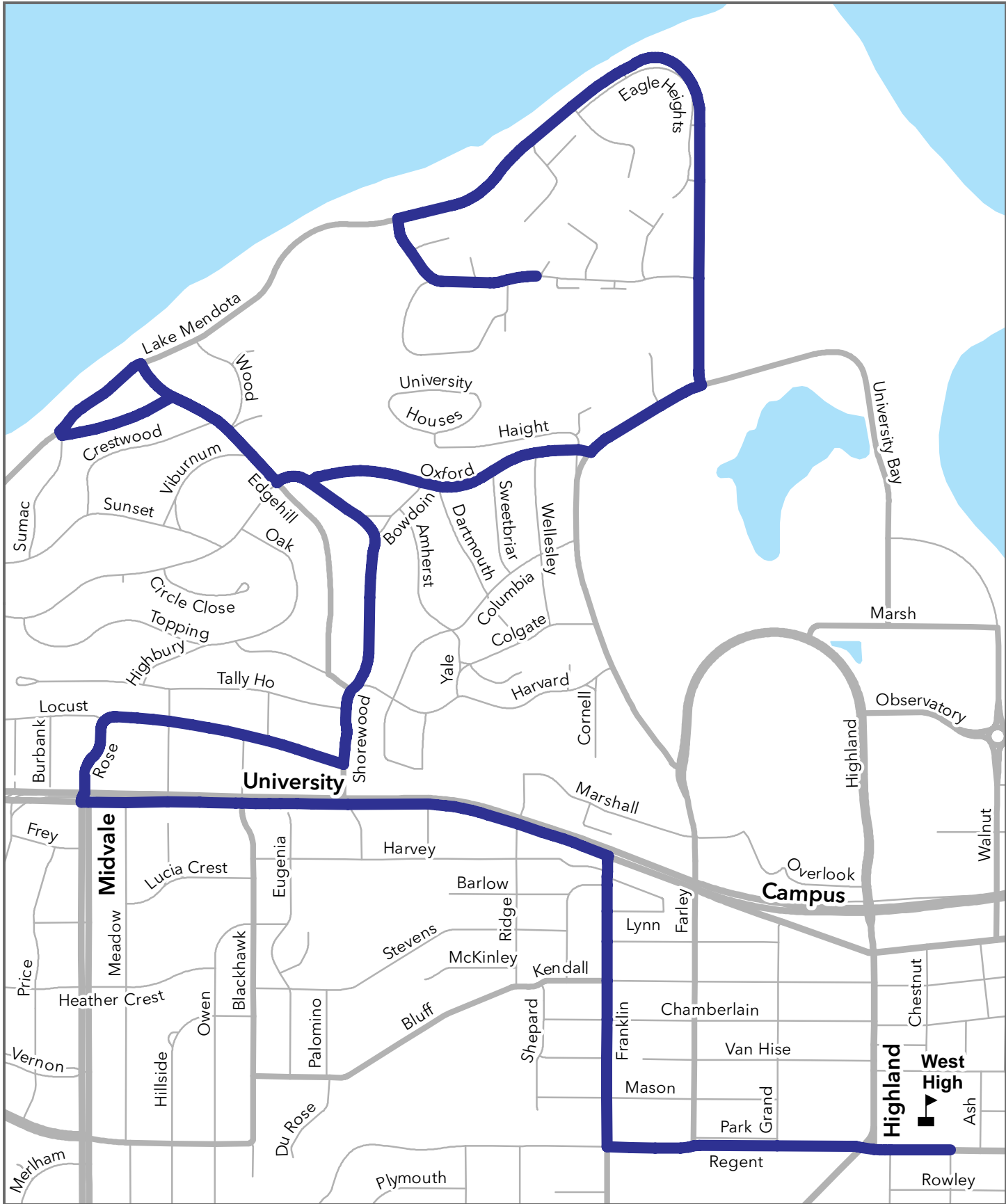
*N MIDVALE*

N MIDVALE

Right N FRANKLIN AVE



Left REGENT ST

**7:55 AM** ARRIVE REGENT @ WEST HIGH - W299



# 631 - West High

## Legend

- School 
- Route 

**7:36 AM** From : EAU CLAIRE & SHEBOYGAN

To : 632 WEST HIGH

Via EAU CLAIRE

Right REGENT ST

*EAU CLAIRE [S], REGENT*

Left S WHITNEY WAY

*SOUTH HILL , S WHITNEY*

Left MINERAL POINT RD

*RACINE , BERWYN*

**7:44 AM** Left S SEGOE RD

*MINERAL POINT, RICHLAND ,  
WAUKESHA , S SEGOE*

Right REGENT ST

*PRICE , REGENT [S]*

Left N MIDVALE BLVD

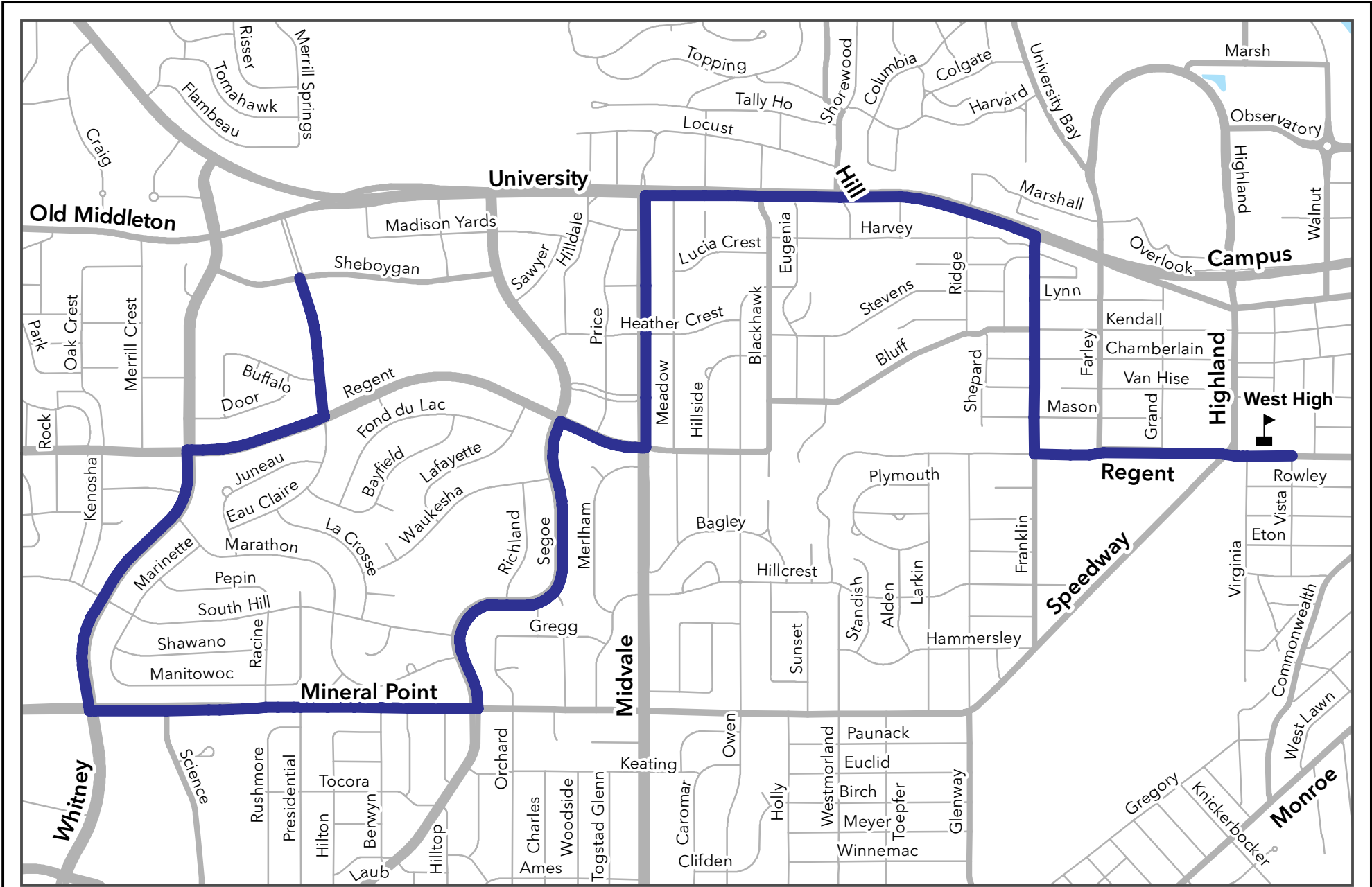
*HEATHER [S], N MIDVALE*

Right UNIVERSITY AVE

Right N FRANKLIN AVE

Left REGENT ST

**7:58 AM** ARRIVE REGENT @ WEST HIGH - W299



# 632 - West High

## Legend

- School
- Route

**7:34 AM** From : S WHITNEY & ODANA

To : 633 WEST HIGH

VIA S WHITNEY TOKAY

Right TOKAY BLVD *U W HEALTH , S SEGOE , WEDGEWOOD*

*HILLTOP , CHARLES*

Left S MIDVALE BLVD TOKAY , MIDVALE SCHOOL

Left MINERAL POINT RD *S MIDVALE [S], ROBIN [S]*

**7:42 AM** Right S SEGOE RD *MINERAL POINT , RICHLAND , WAUKESHA*

Right REGENT ST *S SEGOE , PRICE , REGENT [S]*

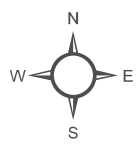
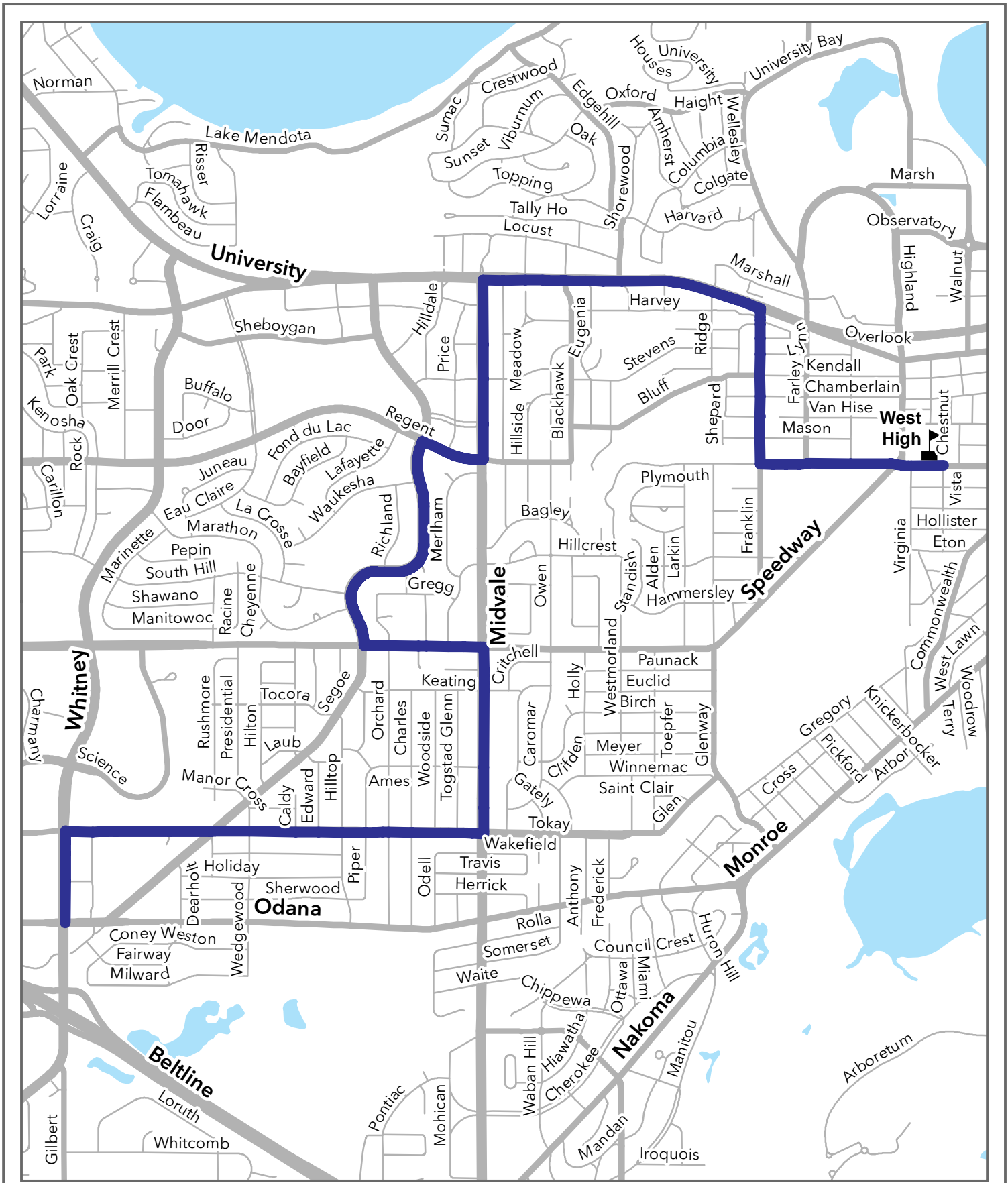
Left N MIDVALE BLVD *HEATHER [S], N MIDVALE*

Right UNIVERSITY AVE

Right N FRANKLIN AVE

Left REGENT ST

**7:56 AM** ARRIVE REGENT @ WEST HIGH - W299



# 633 - West High

## Legend

School

Route



**7:26 AM From : POST & COHO**

**To : 635 WEST HIGH**

Via POST TRACEWAY , LEOPOLD , TODD  
Right TODD DR PELHAM , GREENWAY , BELTLINE S  
Left W BELTLINE FRONTAGE R *CURRY , LANDMARK , GRANDVIEW*  
*SEMINOLE , WHENONA , UNDERPASS*  
To E VERONA FRONTAGE RD *BRITTA , ATTICUS*  
Left RED ARROW TRL *VERONA E , THURSTON , JENEWEIN*  
Right JENEWEIN RD

**7:43 AM Right ALLIED DR *JENEWEIN [S], THURSTON [S]***

TO E VERONA FRONTAGE RD *RED ARROW [S], ATTICUS*

Left ATTICUS

Right USH 151 *HIGHWAY RAMP*

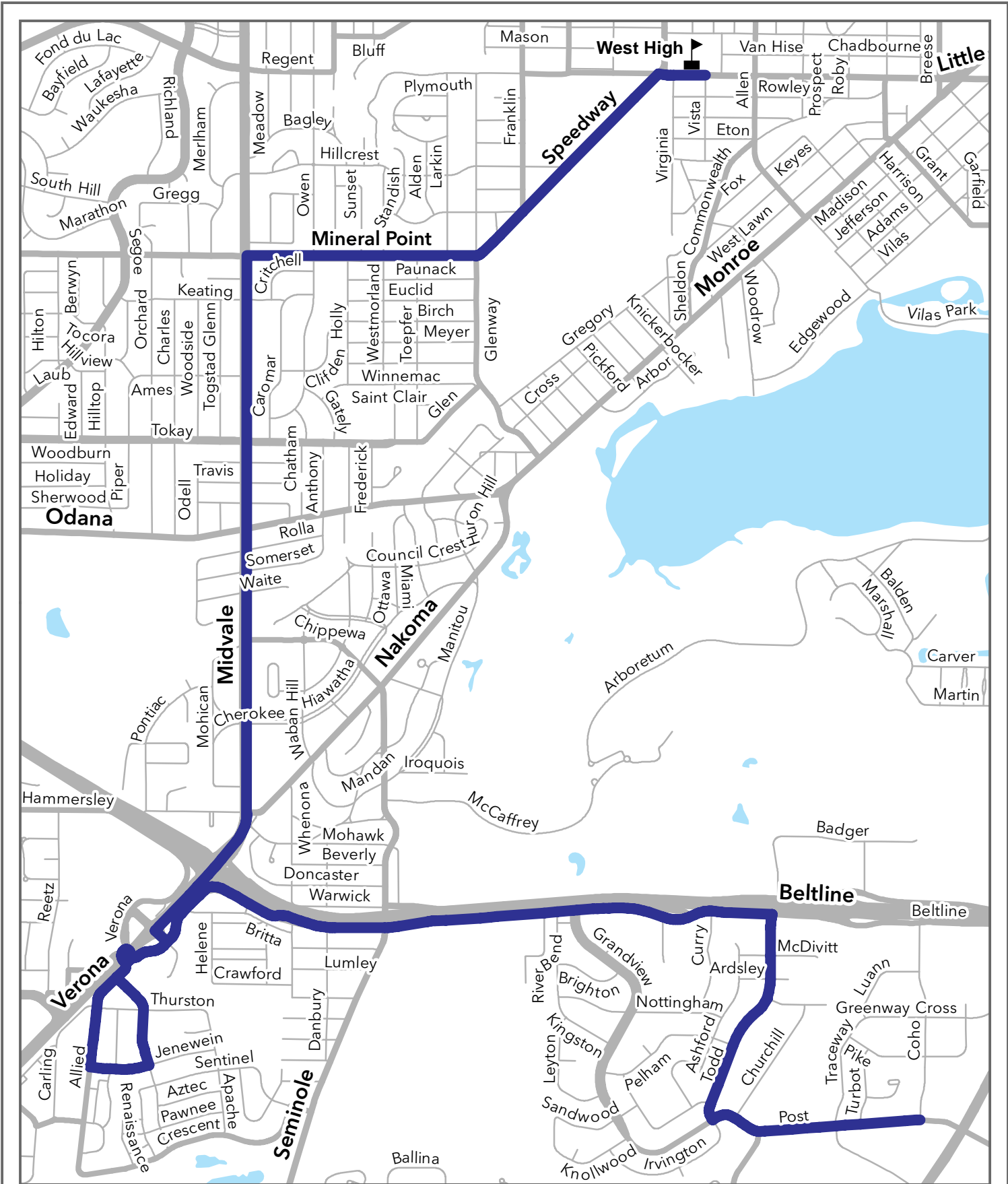
TO S MIDVALE BLVD *CHEROKEE [S], ODANA, MIDVALE SCHOOL*

Right MINERAL POINT *N MIDVALE*

To SPEEDWAY RD

Right REGENT ST

**7:59 AM ARRIVE REGENT @ WEST HIGH - W299**



# 635 - West High

## Legend

School



Route





**7:26 AM From : GREENWAY & BRYANT**

**To : 635 WEST HIGH**

Via GREENWAY

*COHO*

Left COHO

Right POST

*COHO, TRACEWAY, LEOPOLD,  
TODD*

Right TODD DR

*PELHAM, GREENWAY, BELTLINE S*

Left W BELTLINE FRONTAGE R

*CURRY, LANDMARK, GRANDVIEW*

*SEMINOLE, WHENONA,  
UNDERPASS*

To E VERONA FRONTAGE RD

*BRITTA*

Right ATTICUS

Right USH 151

*HIGHWAY RAMP*

TO S MIDVALE BLVD

**7:45 AM Right NAKOMA RD**

*MOHAWK, WABAN, SEMINOLE,  
HURON*

Right MONROE ST

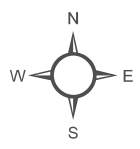
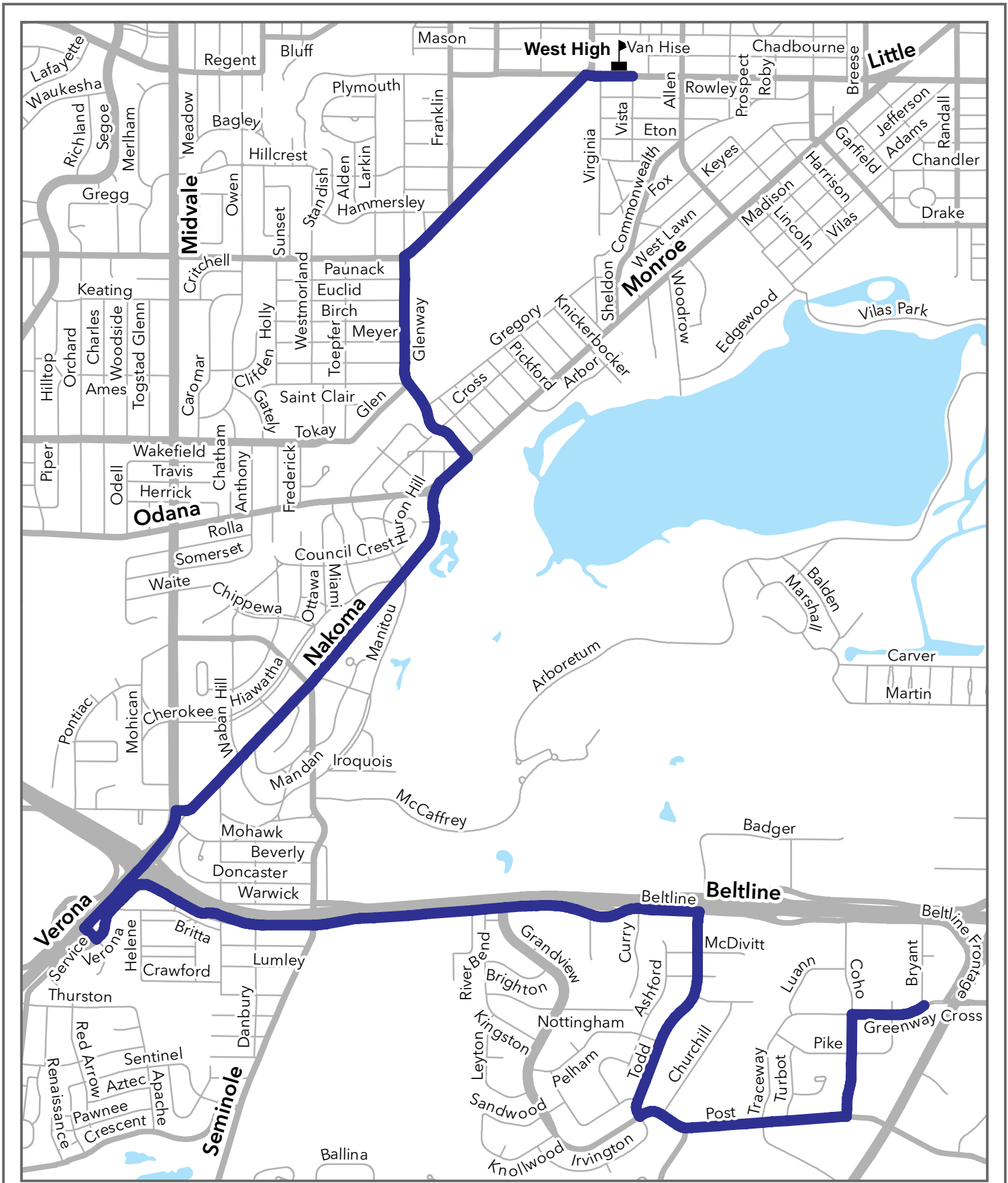
Left GLENWAY ST

*MONROE*

Right SPEEDWAY RD

Right REGENT ST

**8:00 AM ARRIVE REGENT @ WEST HIGH - W299**



# 635 - West High

## Legend

School



Route



**7:22 AM From : MARTIN & CARVER**

**To : 636 WEST HIGH**

Right CARVER ST

*FRAZER [S]*

Right FISH HATCHERY RD

*CARVER , CATALPA [S], W BADGER ,  
EMIL , GREENWAY ,*

*OCHALLA*

**7:30 AM Right POST**

*FISH HATCHERY [S], COHO ,  
TRACEWAY , LEOPOLD ,*

*TODD*

Right GRANDVIEW BLVD

*SANDWOOD [S], KINGSTON [S],  
BRIGHTON [S],*

*THAMES [S]*

LEFT W BELTLINE FRONTAGE

*SEMINOLE , WHENONA , UNDERPASS*

To VERONA FRONTAGE RD

*BRITTA*

Right ATTICUS

Right USH 151

*HIGHWAY RAMP*

TO S MIDVALE BLVD

**7:45 AM Right NAKOMA RD**

*MOHAWK , WABAN , SEMINOLE ,  
HURON*

Right MONROE ST

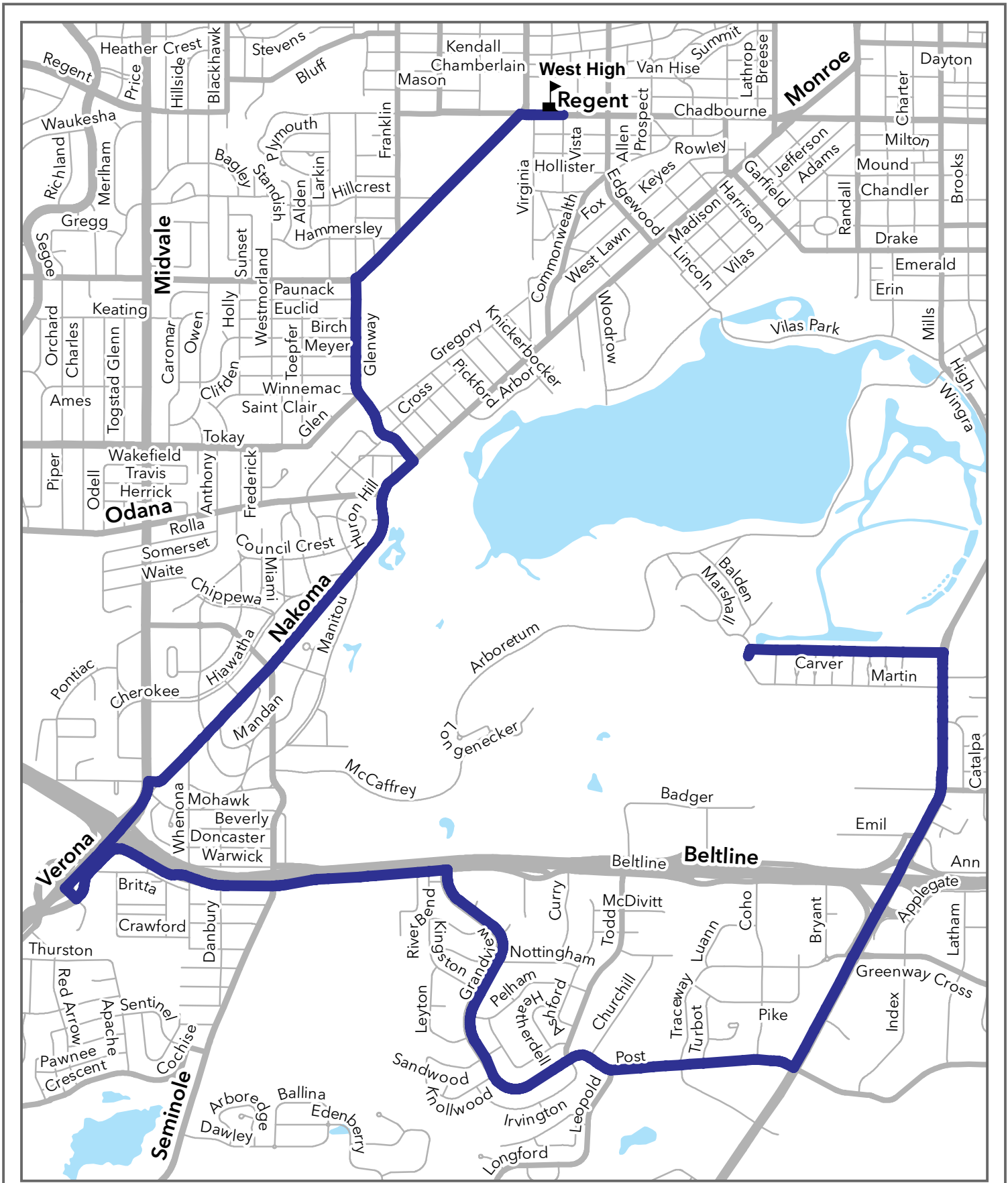
Left GLENWAY ST

*MONROE*

Right SPEEDWAY RD

Right REGENT ST

**8:00 AM ARRIVE REGENT @ WEST HIGH - W299**



# 636 - West High

## Legend

School



Route



**7:34 AM** From : SOUTH TRANSFER

To : 637 WEST HIGH

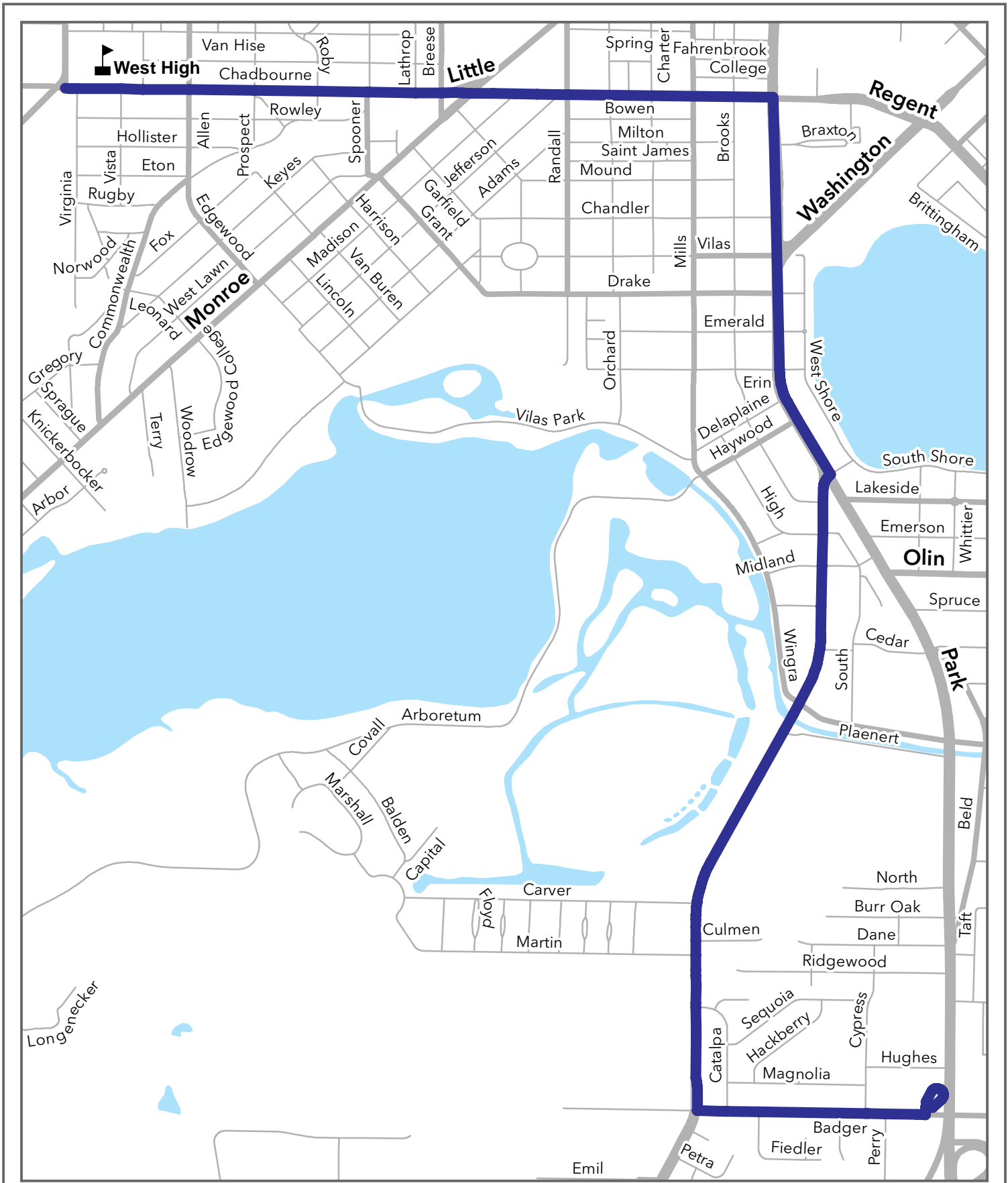
Right W BADGER RD      *CYPRESS , FIEDLER*

Right FISH HATCHERY RD      *W BADGER , CATALPA , CARVER , PLAENERT , CEDAR , MIDLAND*

**7:46 AM** Left PARK ST      *FISH HATCHERY, ERIN, W WASHINGTON, MERITER*

Left REGENT ST

**7:58 AM** ARRIVE REGENT @ WEST HIGH - W299

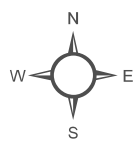


# 637 - West High

## Legend

School

Route



**7:27 AM** From : OLIN & HICKORY

To : 638 WEST HIGH

Via OLIN *GILSON , LAKE , COLBY , QUANN*

Right JOHN NOLEN DR *E OLIN*

Right RIMROCK RD *JOHN NOLEN*

Right E RUSK AVE *RIMROCK , N RUSK*

**7:34 AM** Right N RUSK AVE *NYGARD , ARDMORE*

Left KOSTER ST *BRAM*

Left BRAM ST

Left FISHER ST *BRAM , DANE*

Right BUICK ST *TAFT [S]*

**7:40 AM** Right S PARK ST *BURR OAK , CROSSWALK , WINGRA , CEDAR , W OLIN ,  
FISH HATCHERY , ERIN , S PARK [S]*

Right W WASHINGTON AVE *BRITTINGHAM [S], PARK VIEW [S]*

Left REGENT ST *W WASHINGTON*

**8:00 AM** ARRIVE REGENT @ WEST HIGH - W299





**3:47 PM** From : REGENT ST (West High)

To : 631 SHOREWOOD

Right HIGHLAND AVE

Right MARSH DR

Left UNIVERSITY BAY DR UNIVERSITY BAY

Right LAKE MENDOTA DR

Left EAGLE HEIGHTS DR LOT E ,LOT F ,SHELTER ,LOT M

Right LAKE MENDOTA DR LOT N ,LOT P ,LOT Q ,LOT R ,EAGLE HEIGHTS

Right UNIVERSITY BAY DR

Right OXFORD RD WELLESLEY [S],BOWDOIN [S]

Right EDGEHILL DR

Left EDGEHILL PKWY LAKE MENDOTA [S]

Right SUMAC DR

Right LAKE MENDOTA DR

Right EDGEHILL DR EDGEHILL [S],OXFORD [S]

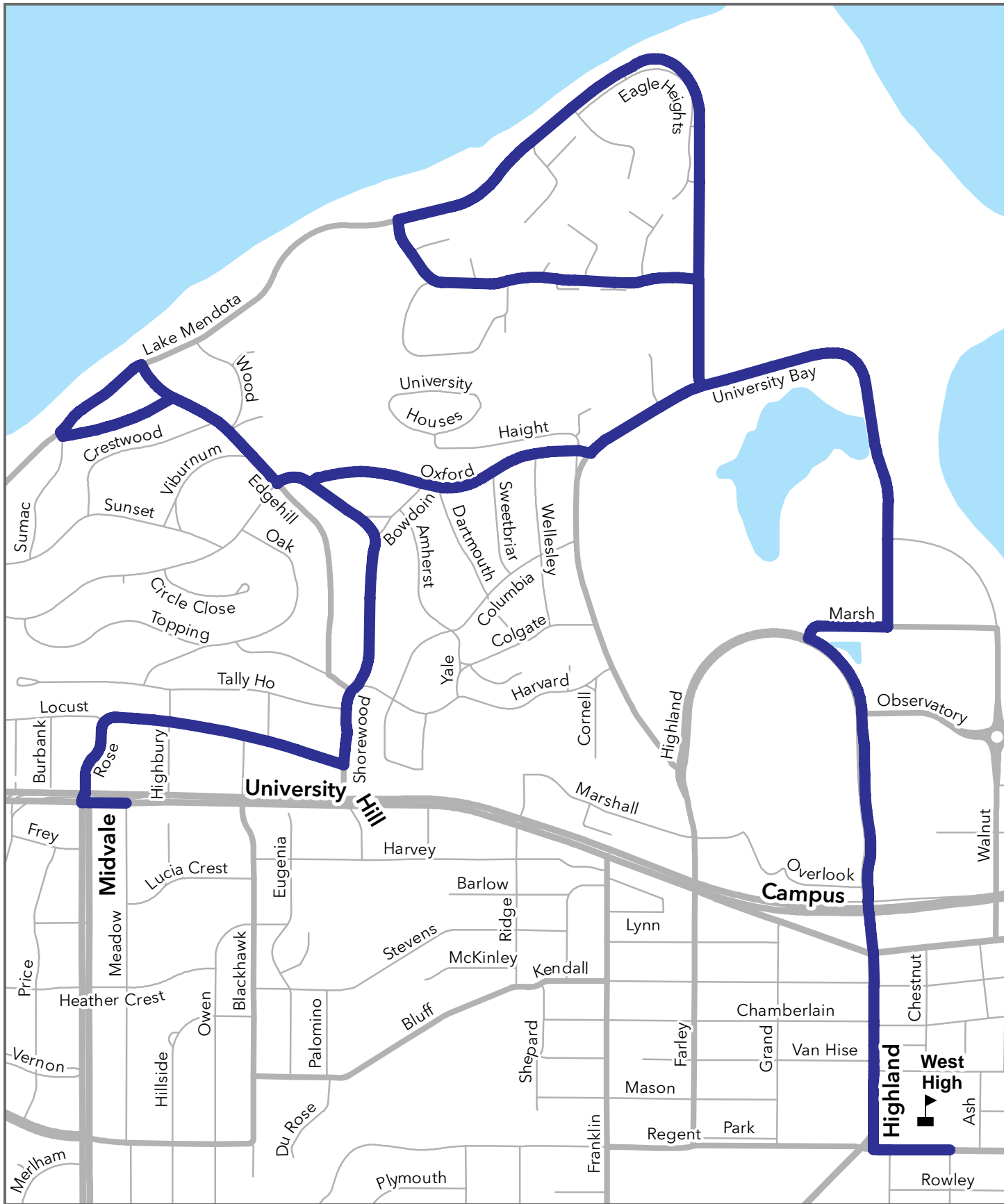
Left OXFORD RD

Right SHOREWOOD BLVD BOWDOIN [S],TOPPING [S], LOCUST [S]

Right LOCUST DR WESTERN [S],HIGHBURY [S]

To ROSE PL

**4:06 PM** Left UNIVERSITY AVE



# 631 - Shorewood

## Legend

School

Route



**3:47 PM** From : REGENT ST (West High)

To : 632 HILL FARMS

Right HIGHLAND AVE

Cross University

Left HIGHLAND-CAMPUS RAMP

To UNIVERSITY AVE

Left N MIDVALE BLVD            *UNIVERSITY [S], HILLDALE ROW [S], REGENT [S]*

Right REGENT ST                *PRICE*

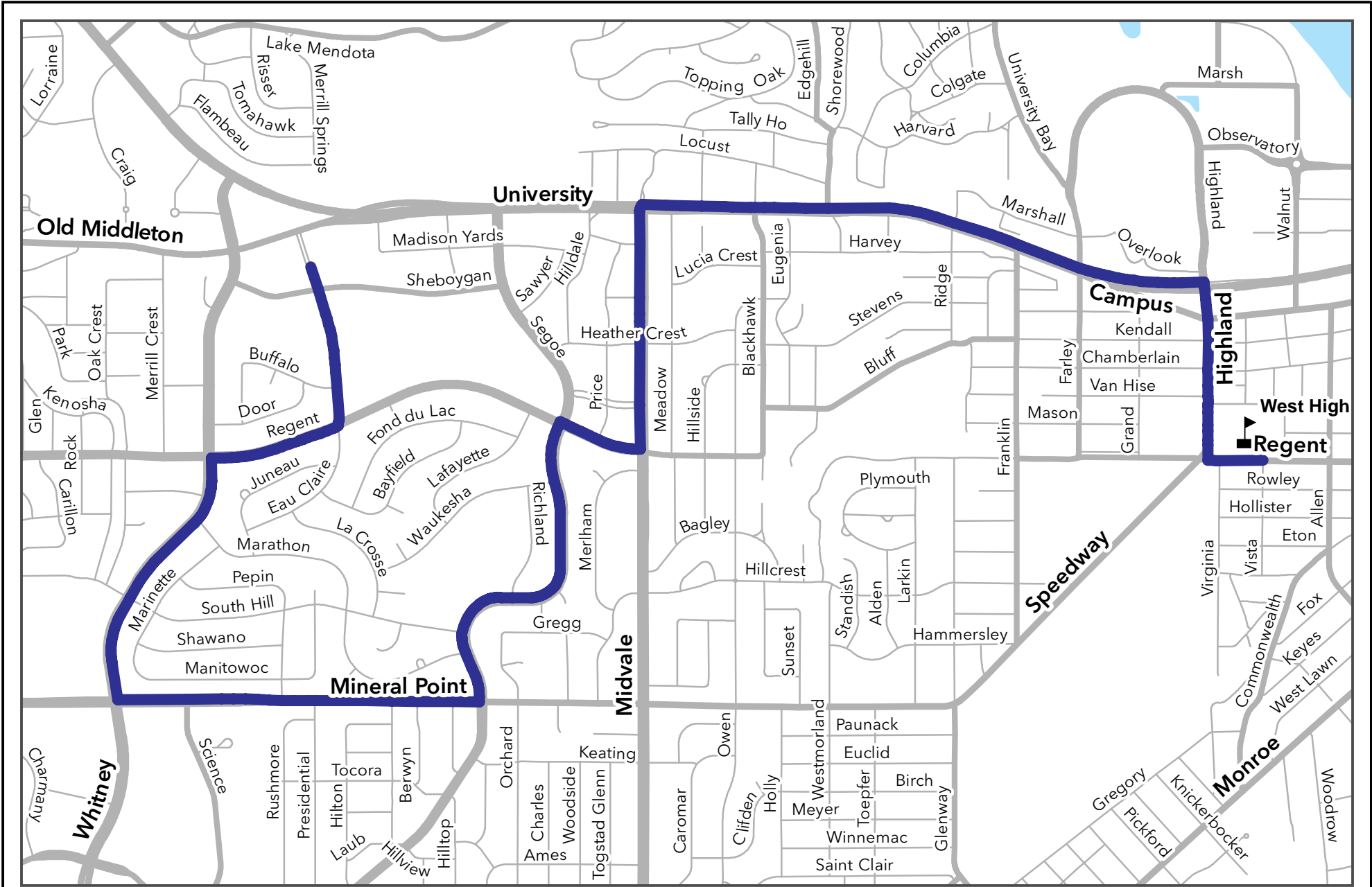
Left S SEGOE RD                *REGENT , WAUKESHA , RICHLAND*

Right MINERAL POINT RD       *S SEGOE , BERWYN , RACINE*

Right S WHITNEY WAY          *MINERAL POINT , SOUTH HILL*

Right REGENT ST                *S WHITNEY [S]*

**4:03 PM** Left N EAU CLAIRE AVE        *REGENT [S], SHEBOYGAN*



# 632 - Hill Farms

## Legend

School

Route



**3:47 PM From : REGENT ST (West High)**

**To : 633 TOKAY**

Right HIGHLAND AVE

Cross University

Left HIGHLAND-CAMPUS RAMP

To UNIVERSITY AVE

Left N MIDVALE BLVD *UNIVERSITY [S], HILLDALE ROW [S], REGENT [S]*

Right REGENT ST *PRICE*

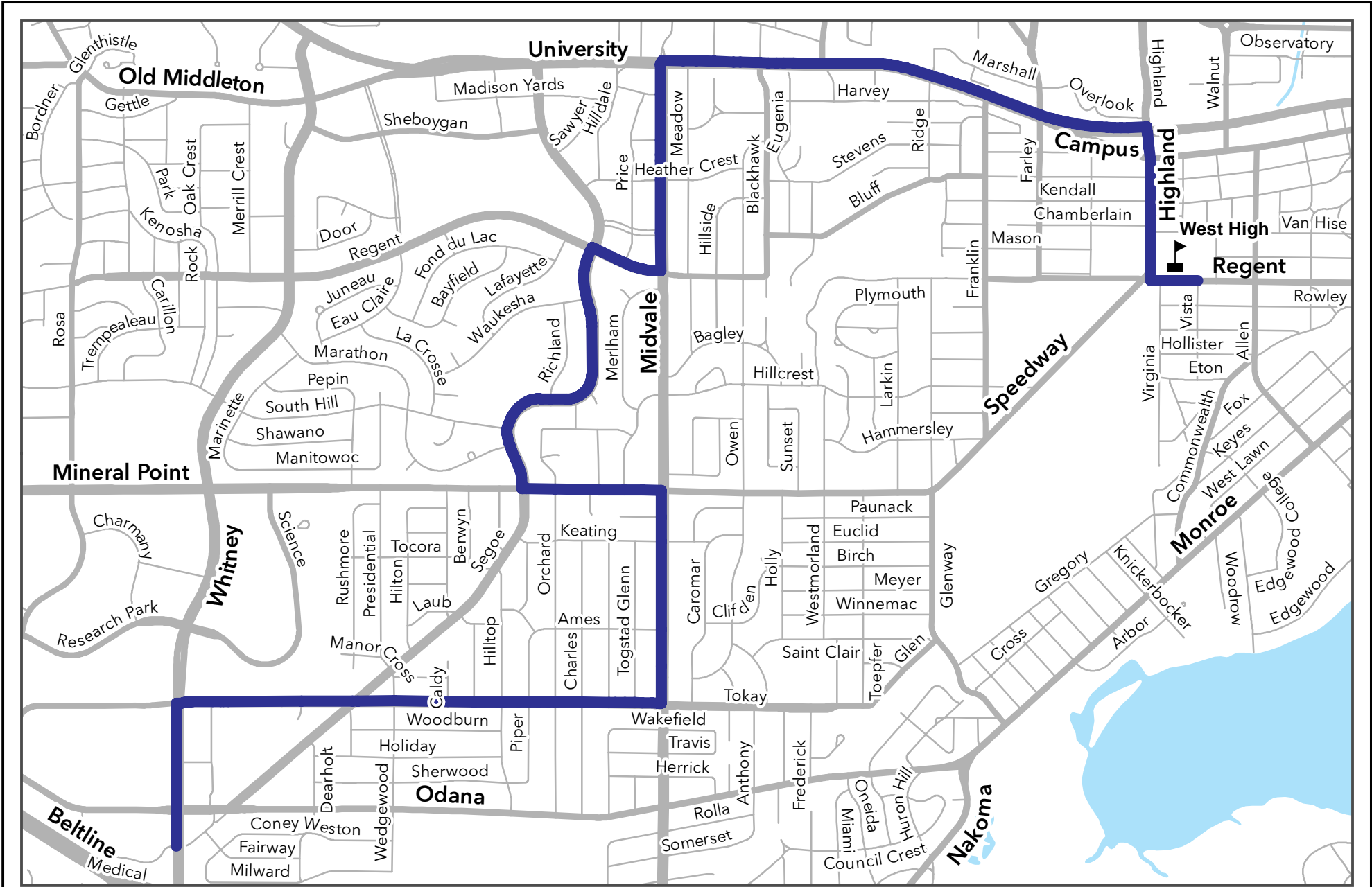
Left S SEGOE RD *REGENT , WAUKESHA , RICHLAND*

Left MINERAL POINT RD *S SEGOE [S], ROBIN [S]*

Right S MIDVALE BLVD *MINERAL POINT , MIDVALE SCHOOL*

Right TOKAY BLVD *S MIDVALE , CHARLES , HILLTOP , WEDGEWOOD ,  
S SEGOE , U W HEALTH*

**4:03 PM Left S WHITNEY WAY *TOKAY , ODANA***



# 633 - Tokay

## Legend

School

Route



**3:47 PM** From : REGENT ST (West High)

To : 635 LEOPOLD

Left SPEEDWAY RD

Right MINERAL POINT

Left N MIDVALE BLVD *ALL METRO STOPS, CHEROKEE [S]*

To USH 151 HIGHWAY RAMP

Right SUMMIT

Left W VERONA FRONTAGE RD SUMMIT

2nd Exit at Traffic Circle

To W VERONA FRONTAGE RD

Left RED ARROW TRL *VERONA E , THURSTON , JENEWEIN*

Right JENEWEIN RD

Right ALLIED DR *JENEWEIN [S], THURSTON [S]*

Left E VERONA FRONTAGE RD *RED ARROW [S], ATTICUS , BRITTA*

To W BELTLINE FRONTAGE RD *UNDERPASS , WHENONA , SEMINOLE , GRANDVIEW ,  
LANDMARK , TODD*

Right TODD DR *GREENWAY , PELHAM , POST*

Right POST RD *LEOPOLD , TRACEWAY*

Left COHO ST *POST*

**4:11 PM** Left GREENWAY CROSS *COHO , BRYANT*





**3:47 PM** From : REGENT ST (West High)

To : 636 ARBORETUM

Left SPEEDWAY RD

Left GLENWAY ST

Right MONROE ST *GLENWAY*

Left NAKOMA RD *HURON , SEMINOLE , WABAN , NAKOMA*

To S MIDVALE BLVD/USH 51

Right SUMMIT

Left W VERONA FRONTAGE RD *SUMMIT*

3rd Exit at Traffic Circle

To E VERONA FRONTAGE RD

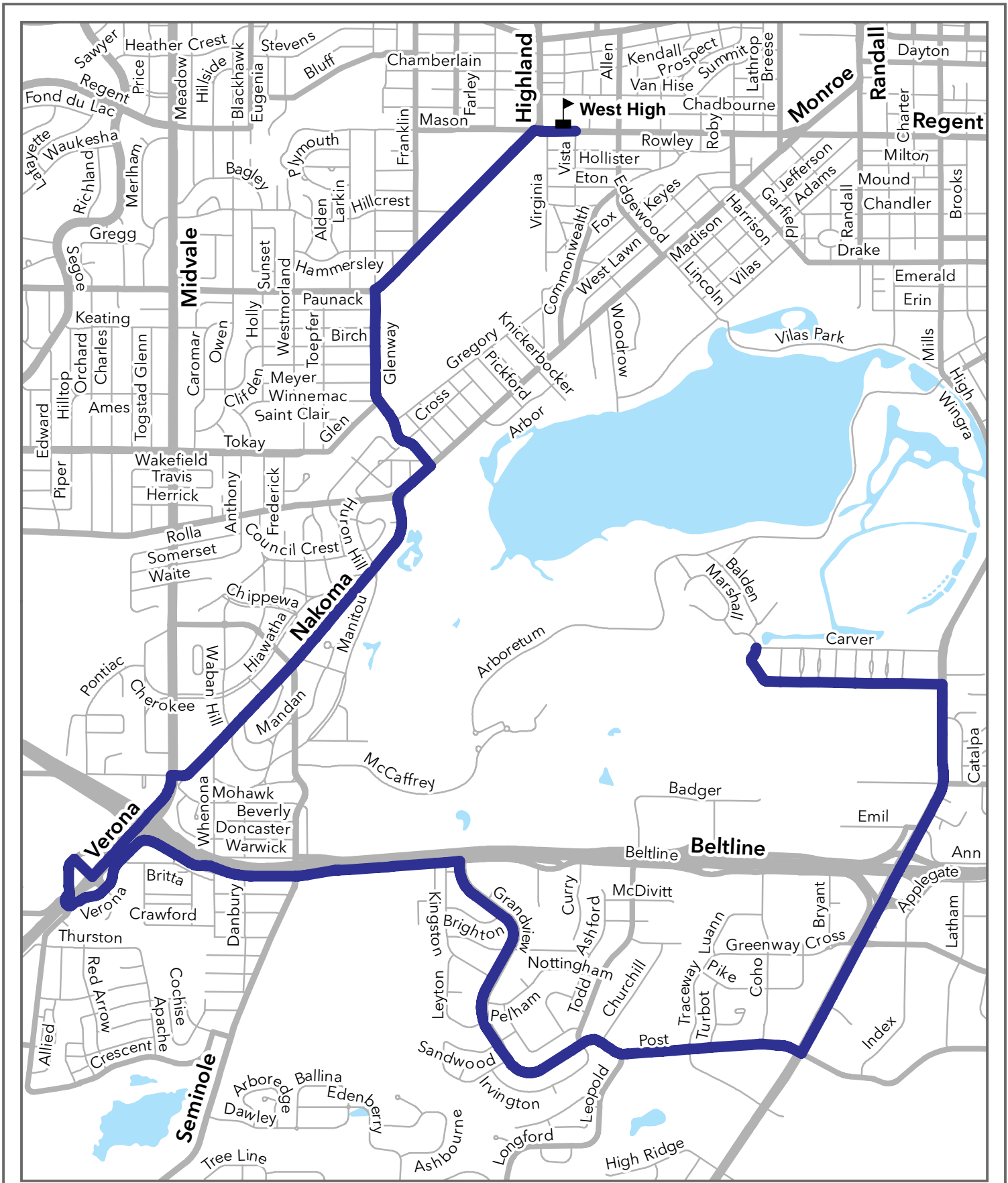
To W BELTLINE FRONTAGE RD *UNDERPASS , WHENONA , SEMINOLE*

Right GRANDVIEW BLVD *BELTLINE S [S], BRIGHTON [S], KINGSTON [S], SANDWOOD [S]*

Left POST RD *TODD , LEOPOLD , TRACEWAY , COHO*

Left FISH HATCHERY RD *POST , OCHALLA , GREENWAY , EMIL , W BADGER , CATALPA*

**4:11 PM** Left MARTIN ST *FRAZER [S], CARVER [S]*

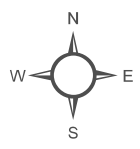


# 636 - Arboretum

## Legend

School

Route



**3:47 PM** From : REGENT ST (West High)

To : 637 BURR OAKS

Right HIGHLAND AVE

Right UNIVERSITY AVE

TO CAMPUS DR

Right N RANDALL AVE

Left DRAKE ST *S MILLS*

Right S MILLS ST

Left ERIN ST *S MILLS*

Right S PARK ST *ERIN*

Right FISH HATCHERY RD *S PARK [S], MIDLAND , CEDAR [S], WINGRA , CARVER , CATALPA [S]*

Left W BADGER RD *FISH HATCHERY , FIEDLER , CYPRESS*

**4:03 PM** Left S TRANSFER POINT LOT *SOUTH TRANSFER*



**3:47 PM** From : REGENT ST (West High)

To : 638 OLIN

Right HIGHLAND AVE

Right UNIVERSITY AVE

TO CAMPUS DR

To W JOHNSON ST

Right N PARK ST

Left REGENT ST

*W WASHINGTON*

Right W WASHINGTON AVE

*REGENT [S], BRITTINGHAM [S]*

Left S PARK ST

*W WASHINGTON , ERIN , FISH HATCHERY*

Left W OLIN AVE

*S PARK , HICKORY , GILSON , LAKE , COLBY , QUANN*

Right JOHN NOLEN DR

*E OLIN*

Right RIMROCK RD

*JOHN NOLEN*

Right E RUSK

*RIMROCK , N RUSK*

Right N RUSK AVE

*NYGARD*

Left KOSTER ST

*ARDMORE , BRAM*

Left BRAM ST

Left FISHER ST

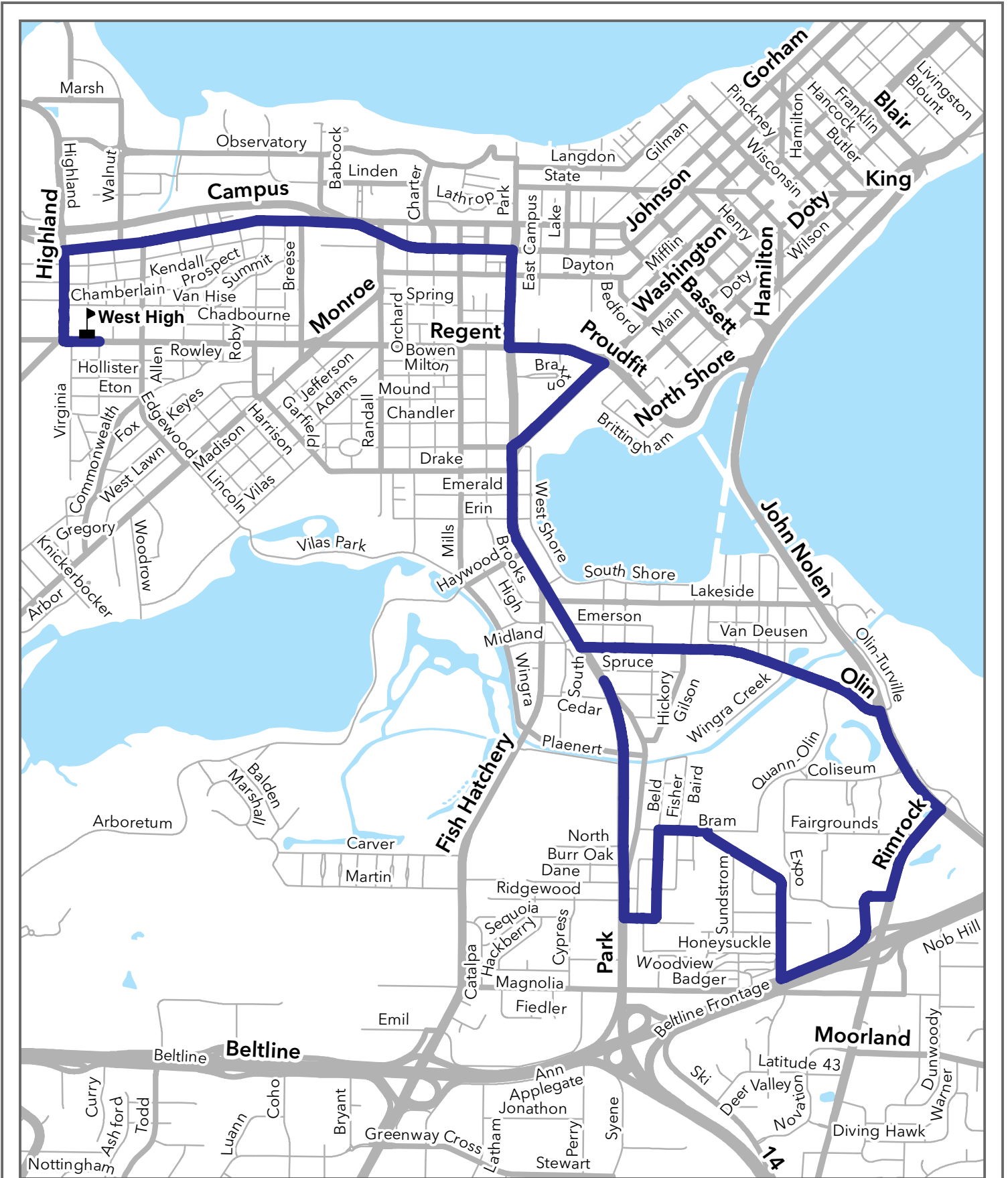
*BRAM , DANE*

Right BUICK ST

*TAFT [S]*

**4:11 PM** Right S PARK ST

*BURR OAK , CROSSWALK , WINGRA , CEDAR*



# 638 - Olin

## Legend

School

Route



The following options are available for students living in different attendance areas:

\* Lafollette attendance area –

Any of the supplemental school routes to Lafollette and transfer at Lafollette to Capital High bus in the morning, and make similar transfers in the afternoon.

\* Memorial attendance area –

Any of the supplemental school routes to Memorial and transfer at Memorial to Capital High bus in the morning, and make similar transfers in the afternoon.

\* West attendance area –

Any of the supplemental school routes to West, from west high make a transfer at Highland and Regent stop approximately between 8:40 and 8:45 to Capital High bus in the morning, and make similar transfers in the afternoon

\* Students living in East attendance area will be able to use routes A/B and transfer at University/University Bay stop approximately between 8:40 and 8:45 to Capital High bus. Other option would be to use any of the supplemental school routes to East, then transfer to routes A/B and transfer at University/University Bay stop approximately between 8:40 and 8:45