



Known for excellence. Built on trust.



PHASE I ENVIRONMENTAL SITE ASSESSMENT

Former Daniel's Mill

98 East Main Street

Vernon, Connecticut

March 2021

File No. 05.0045441.07



PREPARED FOR:

Town of Vernon

Vernon, CT

GZA GeoEnvironmental, Inc.

95 Glastonbury Boulevard, 3rd Floor | Glastonbury, CT 06033
860-286-8900

31 Offices Nationwide

www.gza.com

Copyright© 2020 GZA GeoEnvironmental, Inc.



Known for excellence.
Built on trust.

GEOTECHNICAL
ENVIRONMENTAL
ECOLOGICAL
WATER
CONSTRUCTION
MANAGEMENT

95 Glastonbury Boulevard
3rd Floor
Glastonbury, CT 06033
T: 860.286.8900
F: 860.633.5699
www.gza.com



March 15, 2021
File No. 05.0045411.07

Mr. Shaun Gately
Economic Development Director
Town of Vernon
Memorial Building
14 Park Place, 3rd Floor
Vernon, Connecticut 06066-3291

Re: Phase I Environmental Site Assessment
Former Daniel's Mill
98 East Main Street
Vernon, CT 06066

Dear Mr. Gately:

As requested via an October 1, 2020 electronic transmission, GZA GeoEnvironmental, Inc. (GZA) is pleased to submit the enclosed updated Phase I Environmental Site Assessment Report for the above-referenced target property ("Site"). GZA completed this Phase I Environmental Site Assessment in general conformance with the guidelines described in ASTM International's Standard Practice for Environmental Site Assessments: Phase I Environmental Site Assessment Process - E1527-13 and with the Connecticut Department of Energy and Environmental Protection (CTDEEP) Site Characterization Guidance Document (SCGD, rev 12/2010).

We hope this satisfies your present needs. If you need additional information, please contact the undersigned.

Very truly yours,

GZA GEOENVIRONMENTAL, INC.

Ruth Kennedy
Assistant Project Manager

David Rusczyk, P.E.
Associate Principal

Kathleen Cyr, LEP, P.E.
Consultant Reviewer

Attachment: Phase I ESA Report

\\GZAGlast\Jobs_45,000-45,499\45441 Amerbelle\45441-07\Reports\45441.07 Vernon Ph I_3-15-2021.docx



TABLE OF CONTENTS

EXECUTIVE SUMMARY	I
1.0 INTRODUCTION	1
1.1 REASON FOR PERFORMING THE PHASE I ENVIRONMENTAL SITE ASSESSMENT	1
1.2 PROJECT OBJECTIVES.....	1
1.3 DEFINITIONS	1
1.4 SCOPE OF SERVICES.....	2
2.0 DESCRIPTION OF SITE AND VICINITY	3
2.1 SITE LOCATION	3
2.2 DESCRIPTIONS OF SITE AND SITE BUILDINGS.....	4
2.3 CURRENT SITE USE.....	4
2.4 ADJOINING PROPERTIES.....	4
2.5 VICINITY PROPERTIES	5
3.0 ENVIRONMENTAL SETTING.....	5
3.1 REGIONAL PHYSIOGRAPHY.....	5
3.2 GEOLOGIC, HYDROGEOLOGIC, AND HYDROLOGIC CONDITIONS.....	5
4.0 HISTORICAL USE INFORMATION	6
4.1 SITE AND AREA HISTORY SUMMARY	6
4.2 AERIAL PHOTOGRAPH REVIEW.....	7
4.3 FIRE INSURANCE MAPS	7
4.4 PROPERTY TAX FILES.....	8
4.5 RECORDED LAND TITLE RECORDS	8
4.6 HISTORICAL USGS TOPOGRAPHIC MAPS.....	8
4.7 CITY DIRECTORIES.....	9
4.8 BUILDING DEPARTMENT RECORDS	10
4.9 OTHER HISTORICAL RECORDS	11
5.0 PREVIOUS SITE INVESTIGATIONS	11
6.0 SITE RECONNAISSANCE	17
7.0 REGULATORY DATABASE REVIEW.....	19
7.1 FEDERAL AND STATE ENVIRONMENTAL RECORD SOURCES	19
7.2 LISTINGS FOR SITE AND ADJOINING PROPERTIES	20
7.3 LISTINGS FOR OTHER VICINITY PROPERTIES	21
7.4 EVALUATION OF UNMAPPED PROPERTIES	21
7.5 REGULATORY FILE REVIEW	21
8.0 INTERVIEWS	23
9.0 USER-PROVIDED INFORMATION.....	23
10.0 NON-ASTM E1527-13 CONSIDERATIONS	23
11.0 FINDINGS AND CONCLUSIONS	24
11.1 RECOGNIZED ENVIRONMENTAL CONDITIONS (RECS).....	24
11.2 CONTROLLED RECOGNIZED ENVIRONMENTAL CONDITIONS (CRECS).....	25
11.3 HISTORICAL RECOGNIZED ENVIRONMENTAL CONDITIONS (HRECS)	25
11.4 <i>DE MINIMIS</i> CONDITIONS.....	25
11.5 DATA GAPS AND THEIR SIGNIFICANCE	25
11.6 NON-ASTM E1527-13 CONSIDERATIONS	26
11.7 OTHER BUSINESS ENVIRONMENTAL RISKS	26
11.8 CONNECTICUT TRANSFER ACT APPLICABILITY	26



TABLE OF CONTENTS

12.0 REFERENCES27
13.0 ENVIRONMENTAL PROFESSIONAL OPINION27
14.0 LIMITATIONS28

FIGURES

FIGURE 1 LOCUS PLAN
FIGURE 2 SITE PLAN
FIGURE 3 PREVIOUS INVESTIGATION SAMPLE LOCATIONS

APPENDICES

APPENDIX A LIMITATIONS
APPENDIX B PHOTOGRAPHIC LOG
APPENDIX C HISTORICAL DOCUMENTATION
APPENDIX D STATE AND LOCAL DOCUMENTS
APPENDIX E THIRD-PARTY DATABASE REPORT
APPENDIX F USER QUESTIONNAIRE
APPENDIX G QUALIFICATIONS OF ENVIRONMENTAL PROFESSIONAL



EXECUTIVE SUMMARY

The Town of Vernon (also referred to herein as “Client” or “User”) retained GZA GeoEnvironmental, Inc. (GZA) to perform a Phase I Environmental Site Assessment (ESA) of the former Daniel’s Mill property located at 98 East Main Street in Vernon, Connecticut (hereafter referred to as the “Site”). GZA performed this Phase I ESA to support the Client’s submittal of an application for a municipal Brownfield grant from the Connecticut Department of Economic and Community Development’s Office of Brownfield Remediation and Development. In addition, reliance of this Phase I has been extended to Vernon Mill Owner, LLC by agreement dated October 21, 2020 in conjunction with Vernon Mill Owner, LLC’s planned acquisition and financing of the Site.

This Phase I ESA was performed in general conformance with the scope and limitations of ASTM International’s Standard Practice for Environmental Site Assessments: Phase I Environmental Site Assessment Process – E1527-13 (ASTM E1527-13) and with the Connecticut Department of Energy and Environmental Protection (CTDEEP) Site Characterization Guidance Document (SCGD, rev 12/2010). The Phase I ESA included our visual observation of the Site; a review of historical information, environmental databases, and information provided by the User; and interviews with current Site representative(s). Limiting conditions and/or deviations from ASTM E1527-13 are described in Sections 1.4 and 6.0 of this Phase I ESA Report. GZA prepared this Phase I ESA Report in conformance with the limitations presented in Section 14.0 and with the terms and conditions included in Appendix A.

The Site is located within an industrial zone of Vernon, Connecticut and consists of an approximate 1-acre parcel of land. The Site is the location of the former Daniel’s Mill, which was built in approximately 1855. The Site is improved with a six-story (including basement and attic) historical mill building with a footprint measuring approximately 9,000 square-feet. Areas to the west of the Site building are predominantly asphalt paved. A narrow-grassed area is located to the east of the building. The Hockanum River runs from east to west through the abutting former Amerbelle Textile Mill property in a stone lined raceway and discharges to the Ano Coil Pond (formerly known as the Mill Pond) located adjacent to the south and west of the Site.

The Site is abutted by East Main Street to the north, the former Amerbelle Textile Mill to the south and east, Ano Coil Pond to the south and west, and by a former industrial facility to the west. The Site was most recently serviced by municipal water and sanitary sewer, natural gas, and electric services; however, the water service has been shut-off since the building is vacant and the building is no longer being heated.

Based on the findings of our Phase I ESA and on our professional judgment, GZA has identified the following in connection with the Site:

Recognized Environmental Conditions (RECs)

This Phase I ESA revealed the following RECs in connection with the Site. These RECs were previously identified at the Site and investigated by GZA in 2014 to 2019 (see Section 5.0 and summaries below).

- **Loading dock (REC-3/AOC-3¹):** A loading dock is located on the western side of the building and chemicals and/or petroleum products historically used in the building were likely loaded and unloaded at this location. GZA’s Phase II and III investigations within this area identified volatile organic compound (VOC) and poly-

¹ AOC = Area of Concern as identified in the CTDEEP Site Characterization Guidance Document.



chlorinated biphenyl (PCB) impacts to soils. VOC impacts were determined to be less than the Connecticut Remediation Standards Regulations (RSR) remedial criteria and GZA proposed no further action for those impacts. PCB impacts to soils; however, were above the RSR Direct Exposure Criteria (DEC) and extended to depths of approximately two to four feet below grade. These PCB soil impacts have not yet been remediated.

- **Six former/current USTs along northern side of the Site building (REC-4/AOC-4):** Six (6) USTs are present within a concrete vault immediately north of the Site building, adjacent to East Main Street. The USTs historically contained butyl acetate, isopropanol, butanol, No. 2 fuel oil, nitropropane and formoel. The USTs were investigated by GZA in 2015-2019 and no alcohols, polycyclic aromatic hydrocarbons (PAHs), or extractable total petroleum hydrocarbons (ETPH) were detected in soils to the south (downgradient) of the UST vault. VOCs were detected in soils downgradient of the USTs at concentrations below the RSR criteria and leachable VOCs were not detected in soils. However, soils directly beneath the USTs could not be sampled and GZA concluded that additional investigation/sampling would be necessary to assess the extent of releases from the USTs and the need for remediation.
- **Historic use of the Site building (REC-6/AOC-6):** The Site was historically operated as a textile mill, then used for the manufacture of insecticides, fire-retardant paints and mastics. GZA conducted Phase II and III investigations, including soil and soil vapor sampling, in and around the Site building in 2015-2019. The results of those investigations indicated that VOCs, PCBs, PAHs, ETPH and metals (specifically arsenic and lead) were detected in soil samples collected from this REC. PCBs, ETPH, PAHs, arsenic and lead were detected in fill materials to the east of the Site building and/or beneath the building floor at concentrations above RSR criteria; VOC concentrations were below criteria. No pesticides or alcohols were detected in soils collected from this REC. VOC concentrations in soil vapor samples were below the RSR volatilization criteria. PCB, ETPH, PAH, arsenic and lead impacts at this REC have not yet been remediated.

No new RECs were identified at the Site during GZA's 2020 Phase I ESA.

Controlled Recognized Environmental Conditions (CREC)

- This Phase I ESA revealed no evidence of CRECs in connection with the Site.

Historical Recognized Environmental Conditions (HREC)

This Phase I ESA identified the following HRECs in connection with the Site. These areas were previously identified at the Site and investigated by GZA in 2014 to 2019 (see Section 5.0 and summaries below).

- **Parking lot (urban fill) (REC-1/AOC-1):** According to historical Sanborn maps, the parking lot area on the western side of the building was filled sometime between 1892 and 1897. Placement of urban fill is typically associated with potential VOC, PCB, PAH, ETPH and metals impacts. GZA conducted Phase II investigations in this area in 2015 and did not identify evidence of release related to urban fill.
- **Two former fuel oil USTs below former loading dock (REC-2/AOC-2):** Two former fuel oil USTs were historically present in the western portion of the Site and UST piping reportedly remains beneath the ground in this area. GZA conducted Phase II investigations in this area in 2015 and did not identify evidence of release from these former USTs.
- **Former boiler and AST in northwest corner of basement (REC-5/AOC-5):** A boiler and an associated 1,000-gallon AST were historically present in the northwestern corner of the building basement. GZA conducted



Phase II investigations in this area in 2015 and did not identify evidence of release from the former boiler or basement AST.

- **Former exterior solvent ASTs (on platform adjacent to elevator) (REC-7/AOC-7):** Twelve (12) former solvent aboveground storage tanks (ASTs) were historically located on an exterior concrete platform on the southern side of the building, adjacent to the building elevator shaft. The concrete platform is located above the Mill Pond and is not underlain by soils. GZA conducted Phase II investigations in this area in 2015 and identified evidence of VOC and PAH impacts to the soils beneath the floor adjacent to this area; however, the impacts appeared to be related to historical operations in the Site building basement, rather than to the former ASTs.
- **Former transformer area (REC-8/AOC-8):** Concrete pad and/or pole-mounted electrical transformers were historically located outside the southwestern corner of the Site building. GZA conducted Phase II investigations in this area in 2015 and identified evidence of a PCB release; however, the source of the release appeared to have been related to PCB materials handling at the building loading dock.

No new HRECs were identified at the Site during GZA's 2020 Phase I ESA.

De Minimis Conditions

- This Phase I ESA revealed no de minimis conditions in connection with the Site.

Data Gaps and Their Significance

- Due to the COVID-19 pandemic, GZA was unable to conduct in-person file reviews at the CTDEEP. However, GZA reviewed limited electronic records available from the CTDEEP and GZA's in-house files. It is GZA's opinion that while this represents a data gap, additional information from the CTDEEP, if any, would likely not substantially change the conclusions of this report; therefore, this does not represent a significant data gap.

Connecticut Transfer Act Applicability

Based on GZA's review of information discussed in this report, the real property and/or business operation which is the subject of this report does not appear to be an "establishment" under the Connecticut Transfer Act because the activities in subsections (A) through (E) of the definition of "establishment" do not appear to have occurred.

Any final opinion or determination as to whether a transaction is subject to the Connecticut Transfer Act is a legal one and advice of counsel should be obtained.



1.0 INTRODUCTION

This Phase I Environmental Site Assessment Report (Phase I ESA Report) presents the field observations, results, and opinions of a Phase I ESA conducted by GZA GeoEnvironmental, Inc. (GZA) for the Town of Vernon (also referred to herein as “Client” or “User”) at the former Daniel’s Mill property identified as 98 East Main Street, Vernon, CT (hereafter referred to as the “Site”). Reliance of this Phase I has been extended to Vernon Mill Owner, LLC by agreement dated October 21, 2020 in conjunction with Vernon Mill Owner, LLC’s planned acquisition and financing of the Site. GZA prepared this Phase I ESA Report in conformance with the limitations presented in Section 14.0 and with the terms and conditions included in Appendix A. This Phase I ESA Report is subject to modification if GZA or other parties develop subsequent information.

1.1 REASON FOR PERFORMING THE PHASE I ENVIRONMENTAL SITE ASSESSMENT

GZA understands that this Phase I ESA was requested as part of environmental due diligence in support of the Client’s submittal of an application for a municipal Brownfield grant from the State of Connecticut’s Department of Economic and Community Development’s Office of Brownfield Remediation and Development. We understand that this Phase I ESA is not funded with a federal grant under the US Environmental Protection Agency (EPA) Brownfield Assessment and Characterization Program or the US Small Business Administration, and that an evaluation of controlled substances at the Site is not required.

1.2 PROJECT OBJECTIVES

We designed the Scope of Services described below in general conformance with ASTM International’s Standard Practice for Environmental Site Assessments: Phase I Environmental Site Assessment Process – E1527-13 (ASTM E1527-13) and the Connecticut Department of Energy and Environmental Protection (CTDEEP) Site Characterization Guidance Document, dated September 2007 and revised December 2010. The objectives of this Phase I ESA were:

- To render an opinion as to whether surficial or historical evidence indicates the presence of recognized environmental conditions (RECs) that could result in the presence of hazardous substances or petroleum products in the environment, as defined in ASTM E1527-13;
- To identify potential Areas of Concern (AOCs) as defined by the Connecticut Department of Energy and Environmental Protection’s (CTDEEP) Site Characterization Guidance Document (SCGD; 2010). As defined by the SCGD, an Area of Concern is a location or area at a site where hazardous waste and or hazardous substances (including petroleum products) have been or may have been used, stored, treated, handled, disposed, spilled and/or released to the environment; and,
- To permit the User of this Phase I ESA to satisfy the requirements for qualifying for certain Landowner Liability Protections under the Comprehensive Environmental Response, Compensation and Liability Act.

1.3 DEFINITIONS

As defined in ASTM E1527-13:



- A REC indicates “the presence or likely presence of any hazardous substances or petroleum products in, on, or at a property (1) due to any release to the environment; (2) under conditions indicative of a release to the environment; or (3) under conditions that pose a material threat of a future release to the environment.”
- The term “Controlled REC” (CREC) applies to a site that has reached regulatory closure with the implementation of an engineering control, such as an impermeable cap, and/or an institutional control, such as a deed restriction or property use restriction.
- A “historical recognized environmental condition” (HREC) is “a past release of any hazardous substances or petroleum products that has occurred in connection with the property and has been addressed to the satisfaction of the applicable regulatory authority, without subjecting the property to any required controls (for example, property use restrictions, activity and use limitations, institutional controls, or engineering controls.)”
- If regulatory standards have changed since the prior release was closed and the data used to close the case indicate hazardous substances or petroleum products are or are likely to be on the Site at concentrations greater than their respective regulatory standard(s) for unrestricted land use, then GZA will identify the historical (previously closed) release as a REC.
- A “*de minimis*” condition, as defined by ASTM E1527-13, is “a condition that generally does not present a threat to human health or the environment and that generally would not be the subject of an enforcement action if brought to the attention of appropriate governmental agencies.” ASTM E1527-13 does not consider *de minimis* conditions RECs.
- A data gap refers to a lack of or inability to obtain information required by this practice despite good faith efforts by the environmental professional to gather such information. Data gaps may result from incompleteness in any of the activities required by this practice. A data gap is only significant if other information and/or professional experience raises reasonable concerns involving the data gap.
- A business environmental risk (BER) is a risk which can have a material environmental or environmentally driven impact on the business associated with the current or planned use of a parcel of commercial real estate, not necessarily limited to those environmental issues required to be investigated under ASTM E1527-13. Consideration of BERs, for example, may involve addressing one or more non-scope considerations outlined in ASTM E1527-13. Common non-scope environmental business risk items referred to include: asbestos, lead paint, lead and arsenic in drinking water, radon, wetlands, cultural and historical resources, regulatory compliance, industrial hygiene, health and safety, indoor air quality, mold, etc.

1.4 SCOPE OF SERVICES

GZA’s Scope of Services consisted of the following activities:

- A review of federal and State regulatory agency databases for the Site and the minimum search distance from the Site;
- Contact with certain local regulatory agencies to inquire about environmental conditions at the Site and in its vicinity;
- A review of the Site history through available Standard Historical Sources;



- A review of previous environmental reports provided by the User;
- A Site reconnaissance to observe current Site conditions for evidence of recognized environmental conditions;
- The completion of a reconnaissance of the Site vicinity;
- A review of adjoining properties to identify the use of hazardous substances or petroleum products;
- An interview with the key Site manager regarding the current and past Site usage and facility operations; and
- The preparation of this Phase I ESA Report of our findings.

Deviations of this Phase I ESA from ASTM E1527-13 include:

- ASTM identifies a title search for environmental liens as a User Responsibility and recommends that the User provide it to the Environmental Professional for review. The Client did not provide a title search for our review. In GZA's opinion, however, this is not a significant data gap.
- Past owners were not interviewed as part of this assessment. However, it is unlikely that the past owners would provide information not obtained from other sources.

Significant limitations to GZA's assessment included the following:

- GZA's observations within the Site building were limited due to low lighting and the presence of staged materials throughout, especially in the basement areas.

This Phase I ESA does not include an evaluation of environmental issues or conditions that ASTM E1527-13 considers non-scope considerations.

In addition, it should be noted that, while ASTM E1527-13 includes an evaluation of the potential migration of vapors in the subsurface that originate from hazardous substances or petroleum products, it does not require Vapor Encroachment Screening as defined in ASTM guidance E2600.

2.0 DESCRIPTION OF SITE AND VICINITY

GZA obtained the following information resulting from its Site reconnaissance, its research, and from interviews with people knowledgeable about the Site. Photographs depicting Site conditions during GZA's reconnaissance are presented in Appendix B.

2.1 SITE LOCATION

The Site is located at 98 East Main Street (Map 40, Block 0117, Lot 00005), situated on the southwestern side of East Main Street (Route 74) in a mixed residential and commercial area of Vernon, Connecticut. A pond (Ano Coil Pond, formerly known as the Mill Pond) borders the Site to the south and west. The Hockanum River runs from east to west through the 104 East Main Street property that adjoins the Site to the east and south in a stone lined raceway and discharges to the Ano Coil Pond. A topographic map showing the location of the Site is provided as Figure 1.



2.2 DESCRIPTIONS OF SITE AND SITE BUILDINGS

The Site consists of a 1-acre parcel that is improved with a four to six-story (including basement and attic), approximately 9,300-square foot former industrial mill building, constructed circa 1855, and approximately 4,800 square feet of asphalt pavement.

Information regarding the Site building(s) is provided in the tables below.

Feature	Description
<i>Year of Construction</i>	1855
<i>Square Footage</i>	9,271
<i># Stories/Basement</i>	4-6 stories including basement and attic
<i>Heating/Cooling Systems</i>	None
<i>Elevators</i>	Yes (cable-operated freight elevator)
<i>Other Relevant Building Features</i>	Loading dock

The following entities provide utilities to the Site:

Service	Provider
<i>Electricity</i>	Eversource Energy
<i>Drinking Water</i>	The Connecticut Water Company
<i>Sanitary Sewer Services</i>	Town of Vernon Water Pollution Control

2.3 CURRENT SITE USE

At the time of GZA's Site reconnaissance, the Site was unoccupied. The Site building consisted of a basement area, vacant offices, storage spaces and a former machine shop on the first floor, three floors of vacant self-storage units with remnant personal items and miscellaneous items stored by the building owner, and a fifth-floor elevator room for the cable-operated freight elevator that serves the building. A loading dock area is present on the western side of the building.

2.4 ADJOINING PROPERTIES

The following table lists the properties that adjoin the Site and describes their current use.

Direction	Street Address/Location	Name (as applicable) and Current Use
North	1 Prospect Street	Cornerstone Foundation Inc/ Homeless Shelter
	93 East Main Street	Cornerstone Foundation Inc/ Homeless Shelter
	87 East Main Street	Single-family residence
Northeast	1 Pine Street	Multi-family residence
South	104 East Main Street	Vacant industrial (former Amerbelle textile mill)
East	104 East Main Street	Vacant industrial (former Amerbelle textile mill)
	7 Pine Street	Residential (duplex)
West	40 Brooklyn Street (aka 60 East Main Street)	Anocoil Corporation (lithographic plate manufacturer)



GZA did not observe direct evidence of the current use or storage of hazardous chemicals or petroleum products at adjoining properties from public roadways. However, hazardous materials are likely used and stored at the Anocoil (offset printing plate manufacturer) property that adjoins the Site to the west. GZA notes that hazardous chemicals or petroleum products (such as heating fuel or other hazardous substances) may be stored or used at this and other adjoining properties in a manner not apparent from public thoroughfares.

2.5 VICINITY PROPERTIES

As part of this Phase I ESA, GZA performed a reconnaissance of the immediate Site vicinity. The Site vicinity is primarily a mixture of residential and commercial properties.

GZA did not observe direct evidence of the use or storage of hazardous chemicals or petroleum products at vicinity properties from public roadways. GZA notes that hazardous chemicals or petroleum products (such as heating fuel or other hazardous substances) may be stored or used at these properties in a manner not apparent from public thoroughfares.

3.0 ENVIRONMENTAL SETTING

Section 3.0 provides information regarding the general physiographic, hydrogeologic, hydrologic, and soil conditions in the area of the Site.

3.1 REGIONAL PHYSIOGRAPHY

Based on a review of the U.S. Geological Survey topographic map for Rockville, CT (2012), the Site is situated at an approximate elevation of 472 feet above mean sea level. The topographic gradient near the Site slopes down to the southwest. The nearest water body is the Ano Coil Pond, which borders the Site to the south and west.

3.2 GEOLOGIC, HYDROGEOLOGIC, AND HYDROLOGIC CONDITIONS

Based on Site topography, groundwater beneath the Site is inferred to generally flow in a southwest direction towards the Ano Coil Pond, which borders the Site to the south and west. However, localized flow direction in the area of the Site may vary as a result of underground utilities, septic systems, or heterogeneous subsurface conditions. Subsequent references to upgradient and downgradient properties are based on the inferred southwest groundwater flow direction.

According to Connecticut Environmental Conditions Online (CTECO), the Connecticut Department of Energy and Environmental Protection (CTDEEP) has classified groundwater beneath the Site and in the vicinity as Class “GB.” According to the CTDEEP Water Quality Standards Regulations (October 2013), Class “GB” groundwater is described as “groundwater within a historically highly urbanized area or an area of intense industrial activity and where public water supply service is available. Such groundwater may not be suitable for human consumption without treatment due to waste discharges, spills or leaks of chemicals or land use impacts.”

The nearest surface water body to the Site is the Ano Coil Pond, which borders the Site to the south and the west. According to CTECO, CTDEEP considers the Ano Coil Pond a Class B surface water. Designated uses for Class B surface waters include habitat for fish and other aquatic life and wildlife; recreation; navigation; and water supply for agriculture and industry.



According to bedrock geology data provided by CTECO, bedrock in the Site area consists of the Glastonbury Gneiss. This bedrock type is described as “consisting of light-colored medium to coarse grained, well foliated, granitic gneiss”

According to CTECO, the surficial materials at the Site consist of thin till. Thin till is described as areas where till is generally less than 10-15 ft thick and including areas of bedrock outcrop where till is absent. Predominantly upper till; loose to moderately compact, generally sandy, commonly stony.

According to soil data provided by US Department of Agriculture (USDA) Natural Resources Conservation Service (NRCS) Web Soil Survey, soils at the Site consist of Urban Land. Urban Land areas are described as consisting mainly of areas that are covered by buildings, paved roads, and parking lots.

4.0 HISTORICAL USE INFORMATION

The Site history was developed from “Standard Historical Sources” as defined in ASTM E1527-13, available files from the Town of Vernon municipal offices and interviews with knowledgeable parties. Specific information obtained from standard historical sources is contained in following subsections and Appendix C includes copies of relevant historical documents.

4.1 SITE AND AREA HISTORY SUMMARY

The Site was reportedly developed in 1855 and the Site building was historically occupied as a textile mill (Sam Fitch’s Knitting Mill, Carlisle Mill, S. Fitch & Sons Co. Knitting Mill, Rockville-Worsted Co., M.T. Stevens & Sons Co.) from the mid-1880s (or prior) through the 1940s. Activities in the Site building during this period included a carpentry shop, a machine shop, knitting, carding, spinning, dyeing, drying and storage. The Site building was heated with coal through the 1940s. From the 1950s to 1970s, the Site was occupied by Double B Products Co., a producer of insecticides and paints, and Albi Manufacturing Company, a producer of fire-retardant paints and mastic. Since the 1980s, the Site has been occupied by a variety of commercial entities and used as office and warehousing space.

Properties adjoining the Site to the west, east, and south were also historically occupied by textile mills. The property adjoining the Site to the south and east at 104 East Main Street was occupied by the Belding Bros. & Co Sewing Silk Mill from the 1880s to the 1920s-1930s, by the American Dyeing Corporation (wool dyeing) in the 1940s to 1960s, then by the Amerbelle Corporation (textile dyeing) from the 1980s until the mid-2000s. The property is currently vacant. The property adjoining the Site to the west at 40 Brooklyn Street (aka 60 East Main Street) was occupied by the American Mills Co. (wool and worsted cloth mill) from the 1880s to the 1920s or 1930s, by the M.T. Stevens & Sons Co. (woolen yarn manufacturer) in the 1940s, by the Granby Corp. in the 1960s, then by Anocoil Corporation (lithographic plate manufacturer) from the 1980s to present.

Both the Site and the adjoining properties to the west, east, and south historically discharged process wastewaters to the historical Mill Pond (currently Ano Coil Pond) that borders the Site to the southwest. The Mill Pond is connected to the Hockanum River.



4.2 AERIAL PHOTOGRAPH REVIEW

GZA consulted historical aerial photographs provided for online review by National Environmental Title Research (NETR). The table below contains GZA's description of the Site and vicinity properties as shown in the aerial photographs.

Year(s)	Description of Site	Description of Vicinity
1934	Site appears to be developed similar to present-day conditions.	Area appears to be developed with residential/commercial buildings. A larger building is apparent to the west of the Site.
1962, 1963, 1965, 1990, 2004, 2006, 2014, 2016	Site appears to be developed similar to present-day conditions.	Area appears similar to the 1934 aerial; however, a large building has now been developed to the south of the Site. Vicinity appear similar to present-day conditions.

4.3 FIRE INSURANCE MAPS

GZA consulted historical fire insurance maps provided by EDR. The table below contains GZA's description of the Site and vicinity properties as shown in the historical fire insurance maps.

Year	Description of Site	Description of Vicinity
1885	Large four-story building with the description "Sam Fitch's Knitting Mill, Carlisle Mill". Three small one-story buildings are also present on-Site, two sheds (horse shed and other shed) and one office. Activities listed at the property include a carpentry and machine shop, knitting, carding spinning, dyeing, drying and storage. Building heated with coal.	Two large mills border the Site to the south/southeast, a two-story stone mill labeled "White M'fg Co." and a one- to four-story building labeled "Belding Bros & Co., Sewing Silk Mill". The western adjoining property is a large manufacturing facility labeled The American Mills Co." Other surrounding buildings include dwellings.
1892	Large four-story building with the description "The S. Fitch & Sons Co. Knitting Mill". The previous office (western side) and shed (eastern side) have been extended into the main building. The western one-story horse shed is still present. Activities similar to those listed in 1885 map.	Map appears similar to previous Sanborn.
1897, 1903	Map appears similar to 1892 Sanborn.	Map appears similar to 1892 Sanborn.
1911	Map appears similar to 1903 Sanborn with no significant changes except the Site is now listed as "Rockville Worsted Co."	Map appears similar to previous Sanborn with no significant changes except the two mills to the south have been labeled Belding Bro's & Co Sewing Silk Mill and two dwellings have been developed to the northeast of the Site.
1921	Map appears similar to 1911 Sanborn.	Map appears similar to 1911 Sanborn.
1946	The one-story shed on the western portion of the Site has been removed and the Site is labeled as the M.T. Stevens & Sons Co. "Daniels Mill" factory building for the manufacture of woolen yarns	The south building is labeled as American Dyeing Corp, the western factory has been labelled M.T. Stevens & Sons Co., multiple dwellings have been developed to the northeast including three one-story auto garages.



Year	Description of Site	Description of Vicinity
1961	The Site is labeled Double B Products Co. & Albi MFG. Co. and lists the following manufacturing products; paints, waxes & insecticides.	Map appears similar to 1946 Sanborn.

4.4 PROPERTY TAX FILES

GZA consulted property tax files available from the Town of Vernon Tax Assessor's office. The files indicated that the current owner of the Site is Daniels Management Inc., which acquired the property on November 20, 1979. Prior Site owners were not indicated on the tax card. The Assessor's tax card for the Site also indicated that the Site building was constructed in 1855, the building elevator was installed in 1965, and the asphalt pavement was installed at the property in 1975.

A copy of the Assessor's tax card for the Site is included in Appendix D.

4.5 RECORDED LAND TITLE RECORDS

The Client did not provide GZA with an abstract of title for its review; therefore, a title search was not included in the scope of this Phase I ESA. However, a limited Activity and Use Limitation (AUL) review conducted by Environmental Data Resources, Inc. (EDR, see Section 7.0) did not identify AULs or other institutional or engineering controls associated with the Site.

GZA notes that an Environmental Land Use Restriction was recorded in July 2018 for the 40 Brooklyn Street property that adjoins the Site to the west (see Section 7.2).

4.6 HISTORICAL USGS TOPOGRAPHIC MAPS

GZA reviewed historical USGS topographic maps provided by NETR Online. The table below contains GZA's description of the Site and vicinity properties as shown on the historical topographic maps.

Year	Description of Site	Description of Vicinity
1892, 1889, 1895, 1911, 1918, 1921, 1928, 1937	Topographic map doesn't show any details pertaining to the Site.	Area appears to be developed with established roads. Residential building can be seen to the northeast of the Site.
1944, 1955, 1959, 1965	Site appears to be developed and similar to present conditions; however, no details are apparent.	Area appears to be developed with established roads. Residential and commercial buildings have been established in the vicinity of the Site. Three larger building can be seen to the west of the Site.
1969, 1973, 1984, 1987	Site appears to be developed and similar to present conditions; however, no details are apparent.	Area appears to be developed with established roads. Residential and commercial buildings have been established in the vicinity of the Site. The three larger building to the west of the Site apparent in 1965, have been replaced with one larger building. A large building has been constructed to the south of the Site.
2012, 2015, 2018	Site appears to be developed and similar to present conditions; however, no details are apparent.	Vicinity appears to be developed and similar to present conditions; however, no details are apparent.



4.7 CITY DIRECTORIES

GZA reviewed historical city directories provided by EDR in a City Directory Image Report dated October 2, 2020. The tables below contain GZA's description of the Site and adjoining properties as presented in EDR's report. A copy of the October 2, 2020 City Directory Image Report is included in Appendix C.

Year(s)	Listings for Site (98 East Main Street)
1981	C-O Electrical Contractors Inc Cantor Electrical Contractors Inc Connecticut Valley Decorating Inc Daniel's Management Inc Daniel's Warehouse Inc
1992	A1 Enterprises Cantor Sol Electric Inc Corbin-Gentry Inc Daniel's Storage Daniel's Warehouse Daniels Management Furnance Brkrs Inc Hockanum Salvage
1995	A1 Enterprises Daniels Mini Self Storage Hockanum Salvage Inc Magicorp Inc Sol Cantor Electric Inc
2000	A1 Enterprises Cantor Sol Electric Inc Command Line Daniels Mini Self Storage Dog in a Sub Hockanum Salvage Inc
2005	A1 Enterprises Cantor Sol Electric Inc Sleepless Sound
2010	Sol Cantor Electric Inc
2014	Cantor Sol Electric Inc Daniels Management Inc Daniels Mini Self Storage Elle Fagan Arts
2017	Cantor Sol Electric Inc Elle Fagan Arts

Year(s)	Listings for 87 and 93 East Main Street, adjoining properties to the north
1981	87: Residential



Year(s)	Listings for 87 and 93 East Main Street, adjoining properties to the north
	93: Audibert Driving School, Displays Unlimited
1992, 1995	87: Residential 93: Displays Unlimited
2000	87: Occupant Unknown 93: <i>Address not listed</i>
2005, 2010	87: Residential 93: <i>Address not listed</i>
2014	87: Occupant Unknown 93: Tritown Shelter Services Inc
2017	87: Residential 93: Tritown Shelter Services Inc

Year(s)	Listings for 104 East Main Street, adjoining property to the south and east
1981	Amerbelle Dyeing Div- Amerbelle Corp
1992	Amerbelle Corp Challenge Sailcloth
1995	Challenge Sailcloth
2000, 2005	Amerbelle Corp Challenge Sailcloth
2010	<i>Address not listed</i>
2014, 2017	Challenge Sailcloth

Year(s)	Listings for 40 Brooklyn Street (aka 60 East Main Street), adjoining property to the west
1981	Ano-Coil Corp Fromson Co Inc
1992	The Ano-Coil Corp
1995	Ano Coil Corp
2000	The Anocoil Corporation
2005, 2010	<i>Addresses not listed</i>
2014	The Anocoil Corp
2017	<i>Addresses not listed</i>

4.8 BUILDING DEPARTMENT RECORDS

According to Mr. Shaun Gately, the Town of Vernon Economic Director, no new building permits have been issued for the Site in the past fifteen years.

GZA requested historical building permit records for the Site from the Town of Vernon Building Department. Town of Vernon personnel provided a copy of a single building permit application for a heating permit (Permit #790) for the Albi Manufacturing Company at the Site. The application was approved on July 11, 1962; however, no further details were provided on the application. No other building permit records pertaining to the Site were provided by the Town of Vernon.

A copy of the permit obtained from the Vernon Building Department is included in Appendix D.



4.9 OTHER HISTORICAL RECORDS

GZA requested records pertaining to environmental conditions at the Site from the Vernon Fire Marshal's office and the Vernon-Rockville Health Department.

Fire Marshal records for the Site included a January 1988 Manufacturing Employer Hazardous Materials Survey for C&C Products, Inc. at the Site. The survey indicated that lacquer base, contact adhesive and kerosene were stored in the C&C Products assembly/spray area on the first floor of the Site building. Based on a sketch provided with the 1988 survey, it appears the C&C Products combustible liquids storage area was situated on the first floor in the northeastern corner of the Site building. A second Manufacturing Employer Hazardous Materials Survey, for Northland Industries at the Site, dated February 1989, indicated that Northland Industries stored methylene chloride (dichloromethane) and naphtha in a room (Room A) located in a machine shop on the fourth floor of the Site building. Based on a sketch provided with the 1989 survey, it appears the Northland Industries hazardous liquids storage area was situated on the fourth floor in the western/southwestern portion of the Site building.

Fire Marshal records also contained a sketch of the Albi Manufacturing solvent tank support platform, consisting of a 20-foot x 16-foot platform located adjacent to the Site building elevator shaft, Mill Pond and the old tail race to Hockanum River. No information regarding the tanks, tank capacities or contents was provided in the sketch.

GZA reviewed a letter dated May 28, 1986 from the Town of Vernon Town Planner to the Health Department regarding a request to place approximately 15 cubic yards of concrete that was removed from the first floor of the Site building onto a piece of land situated between the Site building and the adjoining Amerbelle property at 104 East Main Street. The outcome of the request was not indicated in the records reviewed. Health Department personnel indicated no other records were on file for the Site.

Copies obtained from the Vernon Fire Marshal's Office and the Vernon-Rockville Health Department are included in Appendix D.

5.0 **PREVIOUS SITE INVESTIGATIONS**

GZA reviewed the following documents regarding previous environmental investigations at the Site:

- "Phase I Environmental Site Assessment, Daniels Management, Inc., 98 East Main Street, Rockville, Connecticut," prepared by Apex Companies, LLC (Apex) and dated October 2011;
- "Phase I Environmental Site Assessment, Former Daniel's Mill, 98 East Main Street, Vernon/Rockville, Connecticut," prepared by Fuss & O'Neill, Inc. (F&O) and dated December 2014;
- "Phase II Environmental Site Assessment, Former Daniel's Mill, 98 East Main Street, Vernon, Connecticut," prepared by GZA and dated September 2015; and
- "Phase III Data Gap Investigation Report, Former Daniel's Mill, 98 East Main Street, Vernon, Connecticut," prepared by GZA and dated December 2019.

These reports are summarized below and copies of the reports are maintained in GZA's files.



October 2011 Phase I ESA (Apex)

Apex conducted a Phase I ESA at the Site in September 2011. According to Apex's October 2011 report, the Site was occupied as a woolen mill from circa 1855 through circa 1952, then occupied by chemical manufacturers (Albi Manufacturing, Double B Products Co., Conversion Chemical Corporation) and used for the manufacture of fireproof paints, waxes and/or insecticides from circa 1952 to circa 1979.

At the time of Apex's 2011 Phase I, the Site was occupied by Daniel's Management Inc. (Site owner), an electrical contractor, a metal shop (welding), musical band practice/recording areas and mini self-storage units. The building was heated by electric and gas-fired furnaces and connected to municipal water supply and sanitary sewer systems. An empty 1,000-gallon aboveground storage tank (AST), twelve (12) empty 425-gallon ASTs, and a 55-gallon drum of hydraulic fluid were observed in the basement level of the Site building during Apex's reconnaissance. A 55-gallon drum of non-foaming No. 10 oil was observed in the attic area. In addition, Apex identified seven (7) oil (Bunker C oil and fuel oil) and solvent (butanol, isopropanol, butyl acetate, formoel, 2-nitropropane) USTs located within a concrete containment area at the front (northern side) of the building and two 2,000-gallons USTs reportedly located beneath the loading dock at the western extent of the building. A portion of the western extent of the building had reportedly collapsed.

Apex's review of CTDEEP file room documents for the Site indicated a historic sump (location unknown) was present during the 1970s when the Site was occupied by Albi Manufacturing and reportedly received untreated industrial wastewater/sludge containing hydrochloric acid rinsate, pyro-phosphate powders and various solvents and discharged these materials to the Hockanum River.

Based on the findings of the Phase I ESA, Apex identified the following RECs in connection with the Site:

- REC #1 - Historic Site Usage as former fireproof paint, wax and insecticide manufactures
- REC#2 - 1,000-gallon AST located within northeast corner of basement
- REC#3 - Twelve (12) 425-gallon ASTs located on exterior concrete platform
- REC#4 - Former 1,000-gallon UST located beneath collapsed building
- REC#5 - Two former 2,000-gallon USTs located beneath loading dock
- REC#6 - Exterior 4,000-gallon UST located along northern portion of building
- REC#7 - Potential USTs located along northern portion of building
- REC#8 - Abutting Brownfield Site [104 East Main Street, Amerbelle]

Apex recommended a Phase II subsurface investigation be performed to assess whether releases had occurred in connection with the referenced RECs.

December 2014 Phase I ESA (F&O)

F&O conducted a Phase I ESA at the Site in 2014, at which time the Site was owned by Daniel's Management Inc. and occupied by several tenants including Band Room & Studio Rentals (musical practice/recording studio), Sol Cantor Electric, Inc. (electrical contractor), A1 Enterprises (sheet metal workshop), Daniel's Mill Self Storage (self-storage units) and Charity Storage (church charity storage).

The Site building was connected to public water supply and sanitary sewer systems and heated by natural gas or electricity. According to F&O's 2014 Phase I report, the Site building was historically heated by two generations



of oil-fired boilers. The original boiler was located in the northwestern corner of the building basement along with an associated approximately 1,000 gallon fuel oil AST. A high-pressure steam boiler, located in the designated boiler room to the north of the loading dock, was subsequently used to heat the building. This boiler was fueled by No. 6 fuel oil from a 3,000 gallon UST, which is still currently in place. The Site building was reportedly connected to natural gas in 1997.

F&O conducted an interview with the property owner (Sol Cantor of Daniel's Management, Inc.) who indicated that a 3,000-gallon No. 6 oil UST associated with a former boiler house located on the western side of the Site building was left in place when the associated boiler was removed in the early 1980s. A second boiler was subsequently removed from the western portion of the building basement, along with an associated 1,000-gallon fuel oil AST. In addition, Mr. Cantor reported that twelve (12) former ASTs, historically used by Albi Manufacturing for the storage of acids, were removed from the Site exterior (off the southeastern portion of the basement). The former acid storage ASTs were reportedly empty at the time of their removal (no date indicated).

Based on the findings of the 2014 Phase I ESA, F&O identified the following RECs in connection with the Site:

- **“Former Furnace & Fuel-Oil AST Area (basement):** An oil-fired furnace and 1,000-gallon fuel oil AST were formerly located in the western portion of the building's basement.
- **Former Floor Drain (basement):** A floor drain was identified in the southwestern portion of the basement adjacent to exposed plumbing. The floor drain presumably discharged to the sanitary sewer, although it was reportedly abandoned.
- **Historical AST Storage Area:** An exterior area, accessible from the basement, was identified as a historical AST storage area. The ASTs were reportedly former acid storage tanks and were removed by the current property owner. The Site contact indicated the tanks were empty at the time of removal.
- **Former/Current USTs:** At least eight USTs were historically located at the Site – six along the front of the Site building (along East Main Street) and two off the southern side of the loading dock. While at least one of the two USTs off the loading dock was documented as having fallen into the adjacent pond as the result of the shipping/receiving structure collapse; vent and fill pipes were visible along the front of the building indicating USTs were likely still present in this area. F&O noted that, as with any underground tank system, there was the potential for subsurface releases to have occurred due to leaks in the tank or piping.
- **Loading Dock:** A loading dock was located off the western side of the Site building. F&O noted that the potential for releases from materials being shipped/received and from vehicle traffic existed at this location.
- **Former Pad-Mounted Transformer:** Information obtained from the Town of Vernon indicated a pad-mounted transformer was formerly located at the Site. Although an exact location was not indicated, it was presumably in the area of the loading dock. F&O noted that the potential existed that this transformer used PCB-containing oil and releases may have occurred.
- **Urban Fill:** A review of historical Sanborn maps indicate that the parking lot area located to the west of the Site building was filled between approximately 1892 and 1897.”



F&O also noted the following potential off-site concern:

“Releases to the Environment - Amerbelle Corporation: Releases of petroleum and hazardous constituents to soil and groundwater have been identified at the adjacent, upgradient Amerbelle Corporation property. These include chlorinated volatile organic compounds, specifically PCE, detected in groundwater at a monitoring well directly upgradient to the western side of the Site building at concentrations which have the potential to pose a vapor intrusion risk to the Site building.”

September 2015 Phase II ESA (GZA)

In 2015, GZA conducted a Phase II ESA at the Site on behalf of the Town of Vernon. GZA reviewed the previous 2011 and 2014 Phase I reports discussed above and prepared the following consolidated list of RECs based on those reports:

- REC-1: Parking lot (urban fill placed on the Site)
- REC-2: Two former fuel oil USTs below former loading dock
- REC-3: Loading dock
- REC-4: Six former/current USTs along northern side of the Site building
- REC-5: Former boiler and AST in northwest corner of basement
- REC-6: Historic use of the building (interior manufacturing operations)
- REC-7: Former exterior solvent ASTs (on platform adjacent to elevator)
- REC-8: Former transformer area
- Site Groundwater, including potential impacts from upgradient Amerbelle Mill property

Constituents of concern (COCs) identified by GZA to be associated with the eight (8) RECs and Site groundwater included ETPH, VOCs, PAHs, certain metals, PCBs, pesticides and alcohols.

GZA’s Phase II investigations included completion of twenty (20) soil borings and laboratory analysis of fifteen (15) soil samples for select COCs, the installation of two bedrock groundwater monitoring wells and collection/analysis of groundwater samples, completion of a ground-penetrating radar (GPR) survey, completion of a groundwater elevation survey and collection/analysis of three (3) soil vapor samples.

Based on the analytical results and observations during the Phase II investigation, GZA concluded that no further action appeared warranted for REC-1 (Parking lot/Urban fill), REC-2 (Former fuel oil USTs at collapsed structure), or REC-5 (Former boiler and AST in northwestern corner of basement). Evidence of releases was identified for REC-3 (Loading dock), REC-4 (Former/Current USTs along northern side of building), REC-6 (Historic use of building) and Site groundwater. Evidence of a potential release was also identified for REC-7 (Former exterior solvent ASTs) and REC-8 (Former transformer area), although GZA’s Phase II report noted that the impacts at REC-7 and REC-8 appeared to be related to releases associated with other RECs. GZA recommended additional (Phase III) investigations be conducted to further evaluate the releases/potential releases.

December 2019 Phase III Data Gap Investigation (GZA)

From 2017 to 2019, GZA conducted Phase III investigations at the Site to determine the nature and extent of releases identified during the Phase II investigations (REC-3, REC-4, REC-6), further evaluate Site groundwater



quality, and assess whether remedial actions would be required to achieve compliance with Connecticut remedial criteria and/or the Toxic Substances Control Act (TCSA, for PCBs).

GZA's Phase III included the completion of fifty-six (56) soil borings and collection and analysis of 79 soil samples for ETPH, VOCs, PAHs, PCBs and/or arsenic and lead. Subsurface materials encountered during GZA's investigations generally consisted of fill containing fine to coarse sands and silts with varying degrees of gravel, cobbles and boulders. Debris observed in fill materials included asphalt fragments, brick and glass.

GZA also collected two additional rounds of groundwater samples (August 2017, June 2019) from the two Site monitoring wells (MW-1 and MW-2) for VOC, PAH and metals analysis, and collected 120 samples of interior building materials to assess the presence and distribution of PCBs within the Site building.

In addition, GZA engaged an earthwork contractor to perform test pits on the north side of the building to expose the tops of the six USTs (REC-4) and allow evaluation of the size of the tanks and the methods used to install them. During the performance of these test pits, the interiors of the tanks were also accessed to determine whether any liquids were present. Liquids were detected in 4 of the 6 tanks at thicknesses ranging from 2 to 84 inches. Samples were collected of the liquids from three of the tanks (Tanks 1, 2 and 6) for analytical testing for VOCs, semi-volatile organic compounds (SVOCs), RCRA-8 metals, total organic carbon, flashpoint, and BTU content. A sample was not analyzed from the fourth tank (Tank 4) since the liquid appeared to be fuel oil. Upon completion of the work, the UST fill/vent pipes were sealed with caps.

Based on the results of the Phase II and III investigations at the Site, GZA concluded the following for RECs-3,-4 and -6 (referred to as Areas of Concern (AOCs),- 3, -4 and -6), Site groundwater and building materials:

AOC-3: Loading Dock

A release of VOC and PCB containing materials was identified in the vicinity of the loading dock. The detected VOC impacts were below the applicable numeric Remediation Standard Regulation (RSR) criteria and no further action was recommended for the identified VOC release. The detected PCB impacts extended to depths ranging from 2 feet to 4 feet below grade (fbg) and PCB concentrations exceeded the Residential Direct Exposure Criteria (R-DEC) and the Industrial/Commercial DEC (I/C-DEC, one sample). A potential source of the identified PCB impacts was releases to the ground surface of PCB-containing materials that were formerly managed at the loading dock. GZA's 2019 Phase III report concluded that remedial actions would be required to address these identified PCB soil impacts to comply with the RSRs.

AOC-4: Current/Former USTs – North Side of Building

Six USTs are located within a narrow strip of the property directly north of the Site building. Two of the tanks contained approximately 2-inches of unknown liquid, one tank contained approximately 30-inches of a liquid that appeared to be fuel oil, and another tank contained approximately 84-inches of a flammable liquid. The tanks appear to be staged within a concrete vault(s) that is backfilled with sand; however, GZA was not able to access whether the vaults had a bottom due to the limited space between the USTs and the building and the presence of below-grade utilities adjacent to East Main Street.

A release of petroleum-related VOCs was detected beneath the northwestern portion of the basement of the Site building at concentrations below the RSR criteria in an inferred downgradient direction from the fuel oil UST. However, GZA concluded that additional sampling would be required to access the extent of releases from the USTs north of the Site building and evaluate the need to perform remedial activities.



AOC-6: Historic Use of Building – Exterior Area East of the Site Building

PCBs were detected within the fill materials east of the Site building at concentrations up to 17 mg/kg and above the R-DEC and the I/C-DEC. The source of these PCB impacts was potentially related to releases of materials used in the former Site manufacturing operations that were managed and/or handled at a former overhead door into the building in this area. PAHs, arsenic and lead impacts were also detected within the fill materials east of the Site building. The presence of the PAH, arsenic and lead impacts was potentially related to the presence of coal ash in the fill. The full vertical extent of these impacts has not been delineated due to the presence of an apparent fuel oil UST identified in this area and the former raceway.

GZA concluded that remedial actions would be required to address the soil impacts in this area to comply with the RSRs. GZA also recommended the identified UST be exposed, pumped out, cleaned, and either abandoned in-place or removed during remedial activities.

AOC-6: Historic Use of Building - Under the Building Basement

PCBs were detected in sub-slab soils at concentrations up to 91 mg/kg and above the R-DEC and the I/C-DEC. The vertical extent of these PCBs appeared to be generally within the upper 2-feet below the concrete floor. Elevated concentrations of PCBs were also detected within the concrete floor of the basement. The source of these sub-slab soil impacts appears to be related to releases and/or spills associated with the former operations/activities at the Site. Because the source of the PCB impacts appeared to be releases/spills from operations/activities prior to 1978 and the PCBs concentrations were greater than 50 mg/kg, the concrete floor and the underlying soil, if disturbed, would be classified as a PCB Remediation Waste subject to the handling and disposal requirements of the TSCA Regulations included in 40 CFR 761.61. Lead impacts were also found in sub-slab soils above the R-DEC and the I/C-DEC.

GZA concluded that remedial actions would be required to address the sub-slab PCB soil impacts to comply with the RSRs and TSCA.

Site Groundwater

Relatively low-level concentrations of chlorinated VOCs were detected within groundwater on the east side of the building at concentrations below the applicable regulatory criteria. The source of these VOC impacts was inferred to be from an upgradient source, likely the former Amerbelle Textile Mill at 104 East Main Street (eastern adjoining property). Low concentrations of dieldrin and PAHs were also detected in Site groundwater but at concentrations below the RSR Surface Water Protection Criteria (SWPC).

GZA recommended no additional actions for Site groundwater but noted that post remedial groundwater monitoring would be required upon completion of the remedial soil activities within AOCs-3, -4 (if necessary), and -6.

Building Materials

PCBs were detected within interior building materials throughout the building at varying concentrations and up to 254 mg/kg. Because the source of the PCB impacts appeared to be releases/spills from operations/activities prior to 1978, these materials would be classified as a PCB Remediation Waste subject to the handling and disposal requirements of the TSCA Regulations included 40 CFR 761.61.



PCBs were also detected in paints at concentrations above 50 mg/kg. It is unclear whether these paints were manufactured with PCBs or whether the PCB paint impacts were the result of spills or releases from the former operations/activities at the Site. PCBs were also detected in underlying substrate materials (wood beams, wood columns, wood ceilings, brick, and plaster) at varying concentrations, and in window glazing samples at concentrations up to 17.1 mg/kg.

Given the premium costs associated with removal, handling and disposal of PCB Remediation and Bulk Product Wastes, GZA recommended that the approach to address these impacted materials should be integrated into any Site development or building renovation plan.

Copies of the above-referenced environmental reports are maintained in GZA's files.

6.0 SITE RECONNAISSANCE

The purpose of GZA's Site reconnaissance was to observe current Site conditions for evidence of recognized environmental conditions that could result in the presence of hazardous substances or petroleum products in the environment at the Site. GZA's Ruth Kennedy and Morgan Nivison conducted the Site reconnaissance on October 16, 2020. Mr. Shaun Gately, Economic Director for the Town of Vernon, accompanied GZA during the Site reconnaissance. GZA documented its observations and photo-documented pertinent features and/or areas of environmental concern, which we reference in this Phase I ESA Report. Selected photographs are included in Appendix B, and Figure 2 - Site Plan, depicts pertinent Site features.

At the time of GZA's reconnaissance, the Site was unoccupied. The Site building consisted of a basement area; vacant offices, storage spaces and a former machine shop on the first floor; three floors of vacant self-storage units with remnant personal items and miscellaneous items stored by the building owner; and a fifth-floor elevator room for the cable-operated freight elevator that serves the building. A loading dock area is present at the northwestern corner of the building, adjacent to East Main Street. Mr. Gately reported no known new conditions at the Site since GZA's Phase III investigation activities.

The following factor(s) limited GZA's Site reconnaissance:

- GZA's observations within the Site building were limited due to low lighting and the presence of staged materials throughout, especially in the basement areas.

The following table discusses features of potential environmental concern that were identified at the Site.

Feature	Description
<i>Aboveground storage tank (AST) systems</i>	No current ASTs observed or reported.
<i>Underground storage tank (UST) systems</i>	Six (6) USTs are reportedly present within a concrete vault along the northern side of the building adjacent to East Main Street. The USTs historically contained oils and chemicals. Remnant liquids in the USTs were sampled and analyzed by GZA during its Phase III activities at the Site (see Section 5.0) and the UST fill/vent pipes have been sealed with caps. In addition, two former fuel oil USTs were removed from the western extent of the property although associated piping



Feature	Description
	reportedly remains underground. The locations of these USTs are depicted on Figure 2.
<i>Chemical or petroleum storage or handling areas</i>	GZA observed miscellaneous containers of oils and/or chemicals in the former machine shop located on the first floor of the building, including a 55-gallon drum labelled as containing flammable liquids, several aerosol containers on a shelf and several quart containers of motor oil. A 55-gallon drum labeled as containing quenchant was also observed in the attic area. Numerous empty 55-gallon drums and spent fluorescent bulbs were also observed throughout the building. Historical chemical/petroleum use and storage areas are discussed in Section 5.0.
<i>Chemical waste or petroleum waste storage or handling areas</i>	No current chemical or petroleum waste storage areas were observed or reported. Historical chemical/petroleum waste areas are discussed in Section 5.0.
<i>Dumpsters</i>	None observed or reported
<i>Floor drains, trenches, sumps and associated piping</i>	Floor drains are reportedly present within the building and a floor drain pit is present in the southwestern portion of the basement. Due to low lighting conditions and staged materials, GZA did not observe the floor drains, although signs indicating drain locations were observed in the upper floors of the building. GZA did observe the floor drain pit in the southwestern portion of the basement.
<i>Oil/water separators</i>	None observed or reported
<i>Storm water drains, grates and associated piping</i>	None observed or reported
<i>Drainage swales, culverts, impoundments, and surface water bodies</i>	The Anocoil Pond (formerly the Mill Pond) borders the Site to the south/southwest and a small portion of the pond appears to be located within Site boundaries (southwestern extent of Site). A former raceway to the pond was present in the southern portion of the Site building.
<i>Septic systems, leach fields, seepage pits, and dry wells</i>	None observed or reported; the Site is reportedly connected to the municipal sanitary sewer system.
<i>Open pipe discharges</i>	None observed or reported.
<i>Landfills and solid waste dumping</i>	None observed or reported.
<i>Historical fill or other fill material</i>	None observed or reported.
<i>Staining or stressed vegetation</i>	None observed or reported.
<i>Electrical transformers or capacitors</i>	No current transformers were observed or reported. Transformer were historically located near the southwestern corner of the building, approximately as shown on Figure 2.
<i>Hydraulic equipment, including lifts, elevators, and compactors</i>	None observed or reported; the freight elevator in the Site building is cable-operated
<i>Active or inactive production wells</i>	None observed or reported; the Site is reportedly connected to public water supply.
<i>Monitoring wells, former boreholes, or other evidence of environmental investigations</i>	Two monitoring wells are present at the Site, on the western and eastern sides of the Site building (see Section 5.0). GZA also observed evidence of interior boring locations from recent subsurface investigations in the building basement.



7.0 REGULATORY DATABASE REVIEW

GZA developed the information in this section based on public information obtained from various federal, state, and local agencies that maintain environmental regulatory databases.

7.1 FEDERAL AND STATE ENVIRONMENTAL RECORD SOURCES

Federal and state databases were searched by EDR, a professional data search company, and search results were provided to GZA in a report dated September 30, 2020. The following table indicates the databases searched by EDR, the minimum search distances from the Site, and the number of properties that appear on the database within the minimum search distances used. Descriptions of the federal and state databases and the dates that EDR accessed the federal and state databases are provided in EDR's report (see Appendix D).

Federal and State List	Approximate Minimum Search Distance*	Site and Adjoining Properties	# Sites Within Search Distance	# Potential Sites of Concern
NPL	1 mile	0	0	0
Delisted NPL	½ mile	0	0	0
SEMS	½ mile	0	0	0
SEMS ARCHIVE	½ mile	0	1	0
RCRIS CORRACTS	1 mile	0	0	0
RCRIS-TSD	½ mile	0	0	0
RCRIS-LQG/SQG	Site and adjoining properties	1	1	
Federal IC/EC Registries	Site only	0	0	
ERNS	Site only	0	0	
State Equivalent NPL (State Hazardous Waste Sites, SHWS)	1 mile	0	1	0
State Equivalent CERCLIS (Site Discovery and Assessment Database (SDADB))	½ mile	1	4	1
State Landfill and/or Solid Waste Disposal Site	½ mile	0	0	0
Leaking Underground Storage Tanks (LUSTs)	½ mile	0	5	0
Registered USTs	Site and adjoining properties	0	5	
State IC/EC Registries	Site only	0	0	
Voluntary/Brownfield Cleanup Program Sites	½ mile	2	7	2
Other databases reviewed include: CTPROPERTY, SPILLS, RCRA NonGen, TRIS, TSCA, FTTS, SSTs, ICIS, PADS, MLTS, RADINFO, FINDS, RAATS, LWDS, MANIFEST, INDIAN RESERV, US AIRS, PRP, LEAD SMELTERS, and CPCS. Refer to the EDR Report in Appendix D for definitions of these databases and the radii searched.				

* The approximate minimum search distance indicates the minimum distance measured from the nearest Site boundary for which EDR performed the database review.



7.2 LISTINGS FOR SITE AND ADJOINING PROPERTIES

Site

The Site was listed in the SPILLS and BROWNFIELDS databases in the EDR report. According to the information reviewed, the Town of Vernon has received funding through the municipal and CT Department of Economic and Community Development (DECD) Brownfields grant programs for investigation of the Site. Spill records for the Site indicate that two 55-gallon drums of glue were reported leaking in May 1998. The local fire department responded, and cleanup of the spill was contracted. The spill case status is listed as “closed.”

93 East Main Street

The 93 East Main Street property that adjoins the Site to the north across East Main Street was listed in the SPILLS database for a release of 3 gallons of antifreeze to the ground surface in November 2012. The spill was reportedly sanded, and the spill case is listed as “closed.”

40 Brooklyn Street (aka 60 East Main Street)

The Ano-Coil Corporation property that adjoins the Site to the west (downgradient) at 40 Brooklyn Street (aka 60 East Main Street) was listed in the AUL, CT PROPERTY, RCRA-SQG, SPILLS, CPCS, SDADB, UST, MANIFEST, NPDES and LWDS databases. According to the information reviewed, Anocoil Corporation operated as a Large Quantity Generator (LQG, greater than 1,000 kg per month) of hazardous waste in the 1980s and 1990s, and notified as a Small Quantity Generator (SQG, between 100 and 1,000 kg per month) of hazardous ignitable and benzene wastes in 2020. Hazardous waste violations were identified during compliance inspections at the property in 1996 and 1998 and were returned to compliance in a timely manner. A compliance inspection in 2005 found no hazardous waste violations at the facility. The property was transferred under CT Property Transfer Program (PTP) Form IIIs in 1986 and 2016, indicating that either the environmental conditions at the property were unknown or that a release of hazardous waste had occurred that had not yet been remediated. According to the UST database, two 25,000-gallon heating oil USTs were removed from the property in October 1989. SPILLS database information indicated that 2,000 gallons of No. 4 fuel oil leaked from a failed transfer line associated with a 13,000-gallon [aboveground] tank in February 1993. The release was reportedly contained within a diked area. A contractor was retained to pump out the oil, remove impacted soils and repair the failed transfer line. The spill case status was listed as “closed.” In addition, spills of 1 gallon of hydraulic oil were reported at the property in February 1998 and January 2015; both spill cases are listed as “closed.” A 5-gallon spill of oil from the Anocoil property to the Hockanum River was also reported in May 1999; the spill case status is “closed.” The LWDS database indicated an active surface discharge (LWDS No. 4500006) is associated with the property. No further details were provided.

104 East Main Street

The former Amerbelle Textile Mill property that adjoins the Site to the south and east (upgradient) at 104 East Main Street was listed in the SPILLS, MANIFEST, CT PROPERTY, BROWNFIELDS, RCRA-VSQG, UST and NPDES databases. According to the information reviewed, Amerbelle Textiles notified as an SQG in the 1980s and 1990s, as an LQG from 1998 to 2010, as an SQG in 2011, and as a non-handler in 2012, for a variety of hazardous wastes. In 2016, the Town of Vernon notified as a Conditionally Exempt SQG (CESQG, less than 100 kg per month) of hazardous corrosives wastes at the vacant former Amerbelle Textiles property. Hazardous waste violations were identified at the Amerbelle property during compliance inspections in 1986, 1987, 2002 and 2010. In 2004, the property was transferred under a PTP Form III; the Town of Vernon was identified as the Certifying Party to the transfer. UST database records indicate that two 20,000-gallon used oil USTs were removed from the property in



1989 and two gasoline USTs (3,000-gallon and 5,000-gallon) were removed in 1993. Several spills were reported at the Amerbelle property and most were minor (less than 10 gallons) oil or chemical spills to the building interior. However, three large spills were identified for the property: a 100-gallon release of aqueous ammonia from a 1,000-gallon AST, reported in January 1991 (cleanup contracted); a release of 100 gallons of oil to the Hockanum River in November 1992 due to delivery of product to an abandoned pipe (cleanup contracted, 20 gallons recovered from river); and an 80-gallon spill of hydraulic oil from a tank transfer line to an interior sump that reportedly discharged to the Hockanum River. In addition, a release of 15 gallons of PCB transformer oil (296 parts per million, ppm) was reported in August 2013. The responsible utility (CL&P) responded for cleanup. Each of these spill cases is listed as “closed.”

According to the BROWNFIELDS database, the State of Connecticut awarded a \$2,000,000 Brownfields grant in 2014 to the Town of Vernon for the remediation and reclamation of the former Amerbelle Mill property. Phase I and II environmental assessments were conducted at the property in 2004 and a Phase II environmental assessment was conducted in March 2008. Findings of these assessments were not indicated in the BROWNFIELDS database.

Due to COVID-19 concerns, the CTDEEP public file room was closed during GZA’s 2020 Phase I ESA; however, GZA searched available CTDEEP electronic files for the Site and the above-referenced adjoining properties. A summary of the CTDEEP electronic file review is provided in Section 7.5.

7.3 LISTINGS FOR OTHER VICINITY PROPERTIES

To the extent reasonably practicable, GZA evaluated the type of each property listed in the EDR report, size of release (if any), and relative position to the Site based on the listed address location, and the inferred groundwater flow direction. Based on this evaluation, it appears possible that the adjoining upgradient property at 104 East Main Street (former Amerbelle Textile Mill) has the potential to impact environmental conditions at the Site. However, potential risk from offsite sources is reduced as the Site is connected to public water supply and current CTDEEP policy does not require remediation of groundwater contamination resulting from an off-site source. GZA notes that, based on a preliminary screening and the proximity and inferred upgradient direction of the former Amerbelle Textile Mill property, historical releases at that property may represent a potential vapor encroachment condition (VEC) at the Site.

7.4 EVALUATION OF UNMAPPED PROPERTIES

GZA also reviewed the list of “orphan” sites, which are properties with insufficient address information to allow the mapping software to plot a location. Based on the incomplete descriptions provided in the database summary, it does not appear that the listed properties could significantly impact environmental conditions at the Site.

7.5 REGULATORY FILE REVIEW

Due to COVID-19 concerns, the CTDEEP public file room was closed to the public at the time of this Phase I ESA. However, GZA conducted a review of available CTDEEP electronic records for the Site and the adjoining 93 East Main Street, 104 East Main Street and 40 Brooklyn Street/60 East Main Street properties.

Based on review of the Site history and information presented in the EDR database report, GZA searched available CTDEEP electronic documents and databases, including the CTDEEP Document Online Search Portal, the 1984-2008 MANIFEST database, UST information available through DEEP’s ezFile portal and CT Open Data UST database, the CTDEEP Spill Incident Tracking System (SITS, July 1996 to September 2020), GZA’s in-house copy of the CTDEEP



Remediation (REM)/Environmental Land Use Restriction (ELUR) database (updated September 17, 2020), and DEEP's List of Contaminated or Potentially Contaminated Sites in Connecticut (updated September 2020) for information relating to the Site or adjoining properties.

GZA notes that not all hazardous waste manifest records for the years 2009 through 2020 are available for review through the CTDEEP electronic document search portal. Manifest records may be available from other sources (e.g., generator, destination facility) and such records, if they exist, may not yet be available for review in CTDEEP records.

Site

GZA identified one spill record for the Site in the SITS database. According to the information reviewed, two 55-gallon drums of glue were reported leaking in May 1998. The local fire department responded, and cleanup of the spill was contracted.

No other CTDEEP electronic records were found for the Site.

Adjoining Properties

93 East Main Street

The 93 East Main Street property that adjoins the Site to the north across East Main Street was listed in the SITS database for a release of 3 gallons of antifreeze to the ground surface in November 2012, as a result of a motor vehicle accident. The spill was reportedly sanded.

No other CTDEEP electronic records were found for this property.

40 Brooklyn Street (aka 60 East Main Street)

GZA reviewed electronic UST, manifest, spill, ELUR and REM/CPCS database records for the Anocoil Corporation property that adjoins the Site to the west at 60 East Main Street. According to the information reviewed, Anocoil Corp has generated hazardous wastes (petroleum naphtha and various chemical wastes) from 1986 through 2017 (of after). The most recent record of waste shipment indicated six drums (2,400 pounds) of oil and methylene chloride were shipped from the property in February 2017. UST records indicate that two 25,000-gallon heating oil USTs were removed from the property in October 1989. Spill records (1996 to present) indicate small (less than 10 gallons) releases to ground surfaces at the property or to the Hockanum River, all of which have addressed. REM/CPCS database records indicate that the Anocoil property was transferred under PTP Form IIIs in 1986 and 2016. Remediation at the property was assigned to a Licensed Environmental Professional (LEP) and was reportedly completed in September 2018. The ELUR map shows an ELUR was recorded for the property in 2018.

104 East Main Street

GZA reviewed electronic UST, manifest, spill and REM/CPCS database records for the former Amerbelle Textile property that adjoins the Site to the south and east at 104 East Main Street. According to the information reviewed, Amerbelle shipped hazardous wastes from the property between 1987 and 2012 and wastes were subsequently shipped from the property (former Amerbelle Mill) in 2016. The most recent record of waste shipment indicated 400 pounds of waste corrosive liquid (sodium hydroxide and potassium carbonate) were



shipped from the property in November 2016. The generator on the 2016 manifest was listed as the Town of Vernon at the Former Amerbelle Mill.

SITS database records indicted several spills at the Amerbelle property between 1996 and present. Most were minor (less than 10 gallons) oil or chemical spills to the building interior; however, an 80-gallon spill of hydraulic oil from a tank transfer line to an interior sump was reportedly discharged to the Hockanum River in May 1997. In addition, a release of 15 gallons of PCB transformer oil (296 parts per million, ppm) was reported in August 2013. The responsible utility (CL&P) responded for cleanup.

REM/CPCS database records indicated that the property was transferred under PTP Form III in April 2004 and investigation of the property was initiated in November 2004. The certifying party to the 2004 transfer was the Town of Vernon and oversight of the remediation was designated to an LEP.

No further details were provided in the available electronic CTDEEP files reviewed for this property.

Copies of electronic CTDEEP records obtained during this assessment are included in Appendix D.

8.0 INTERVIEWS

GZA interviewed Mr. Shaun Gately, the Town of Vernon Economic Director, and other municipal employees as part of this Phase I ESA. The information that each interviewee provided is discussed and referenced within the text of this Phase I ESA Report.

9.0 USER-PROVIDED INFORMATION

GZA requested information from the Client regarding title information, environmental liens, Activity and Use Limitations, and specialized knowledge or commonly known information regarding the Site and, if applicable, the reason for a significantly discounted purchase price.

A completed User Questionnaire was provided on October 19, 2020 by a representative the User/Client. GZA's review of the User Questionnaire did not identify additional environmental conditions or historical Site uses beyond those indicated by other resources reviewed by GZA during our assessment of the Site including regulatory information, Site reconnaissance and interviews. A copy of the User Questionnaire is attached as Appendix E.

10.0 NON-ASTM E1527-13 CONSIDERATIONS

This Phase I ESA does not include an evaluation of environmental issues or conditions that ASTM E1527-13 stipulates as non-scope considerations.



11.0 FINDINGS AND CONCLUSIONS

GZA performed a Phase I ESA in general conformance with the scope and limitation of ASTM E1527-13 and with the Connecticut Department of Energy and Environmental Protection (CTDEEP) Site Characterization Guidance Document (SCGD, rev 12/2010) for the former Daniel's Mill property located at 98 East Main Street in Vernon, Connecticut. Exceptions to, or deviations from, this practice are described in Section 1.4 of this Phase I ESA Report.

11.1 RECOGNIZED ENVIRONMENTAL CONDITIONS (RECS)

This Phase I ESA revealed the following RECs in connection with the Site. These RECs were previously identified at the Site and investigated by GZA in 2014 to 2019 (see Section 5.0 and summaries below).

- **Loading dock (REC-3/AOC-3²):** A loading dock is located on the western side of the building and chemicals and/or petroleum products historically used in the building were likely loaded and unloaded at this location. GZA's Phase II and III investigations within this area identified volatile organic compound (VOC) and polychlorinated biphenyl (PCB) impacts to soils. VOC impacts were determined to be less than the Connecticut Remediation Standards Regulations (RSR) remedial criteria and GZA proposed no further action for those impacts. PCB impacts to soils; however, were above the RSR Direct Exposure Criteria (DEC) and extended to depths of approximately two to four feet below grade. These PCB soil impacts have not yet been remediated.
- **Six former/current USTs along northern side of the Site building (REC-4/AOC-4):** Six (6) USTs are present within a concrete vault immediately north of the Site building, adjacent to East Main Street. The USTs historically contained butyl acetate, isopropanol, butanol, No. 2 fuel oil, nitropropane and formoel. The USTs were investigated by GZA in 2015-2019 and no alcohols, polycyclic aromatic hydrocarbons (PAHs), or extractable total petroleum hydrocarbons (ETPH) were detected in soils to the south (downgradient) of the UST vault. VOCs were detected in soils downgradient of the USTs at concentrations below the RSR criteria and leachable VOCs were not detected in soils. However, soils directly beneath the USTs could not be sampled and GZA concluded that additional investigation/sampling would be necessary to assess the extent of releases from the USTs and the need for remediation.
- **Historic use of the Site building (REC-6/AOC-6):** The Site was historically operated as a textile mill, then used for the manufacture of insecticides, fire-retardant paints and mastics. GZA conducted Phase II and III investigations, including soil and soil vapor sampling, in and around the Site building in 2015-2019. The results of those investigations indicated that VOCs, PCBs, PAHs, ETPH and metals (specifically arsenic and lead) were detected in soil samples collected from this REC. PCBs, ETPH, PAHs, arsenic and lead were detected in fill materials to the east of the Site building and/or beneath the building floor at concentrations above RSR criteria; VOC concentrations were below criteria. No pesticides or alcohols were detected in soils collected from this REC. VOC concentrations in soil vapor samples were below the RSR volatilization criteria. PCB, ETPH, PAH, arsenic and lead impacts at this REC have not yet been remediated.

No new RECs were identified at the Site during GZA's 2020 Phase I ESA.

² AOC = Area of Concern as identified in the CTDEEP Site Characterization Guidance Document.



11.2 CONTROLLED RECOGNIZED ENVIRONMENTAL CONDITIONS (CRECS)

In GZA's opinion, this Phase I ESA revealed no evidence of CRECs in connection with the Site.

11.3 HISTORICAL RECOGNIZED ENVIRONMENTAL CONDITIONS (HRECS)

This Phase I ESA identified the following HRECs in connection with the Site. These areas were previously identified at the Site and investigated by GZA in 2014 to 2019 (see Section 5.0 and summaries below).

- **Parking lot (urban fill) (REC-1/AOC-1):** According to historical Sanborn maps, the parking lot area on the western side of the building was filled sometime between 1892 and 1897. Placement of urban fill is typically associated with potential VOC, PCB, PAH, ETPH and metals impacts. GZA conducted Phase II investigations in this area in 2015 and did not identify evidence of release related to urban fill.
- **Two former fuel oil USTs below former loading dock (REC-2/AOC-2):** Two former fuel oil USTs were historically present in the western portion of the Site and UST piping reportedly remains beneath the ground in this area. GZA conducted Phase II investigations in this area in 2015 and did not identify evidence of release from these former USTs.
- **Former boiler and AST in northwest corner of basement (REC-5/AOC-5):** A boiler and an associated 1,000-gallon AST were historically present in the northwestern corner of the building basement. GZA conducted Phase II investigations in this area in 2015 and did not identify evidence of release from the former boiler or basement AST.
- **Former exterior solvent ASTs (on platform adjacent to elevator) (REC-7/AOC-7):** Twelve (12) former solvent aboveground storage tanks (ASTs) were historically located on an exterior concrete platform on the southern side of the building, adjacent to the building elevator shaft. The concrete platform is located above the Mill Pond and is not underlain by soils. GZA conducted Phase II investigations in this area in 2015 and identified evidence of VOC and PAH impacts to the soils beneath the floor adjacent to this area; however, the impacts appeared to be related to historical operations in the Site building basement, rather than to the former ASTs.
- **Former transformer area (REC-8/AOC-8):** Concrete pad and/or pole-mounted electrical transformers were historically located outside the southwestern corner of the Site building. GZA conducted Phase II investigations in this area in 2015 and identified evidence of a PCB release; however, the source of the release appeared to have been related to PCB materials handling at the building loading dock.

No new HRECs were identified at the Site during GZA's 2020 Phase I ESA.

11.4 DE MINIMIS CONDITIONS

This Phase I ESA revealed no evidence of *de minimis* conditions in connection with the Site.

11.5 DATA GAPS AND THEIR SIGNIFICANCE

This Phase I ESA identified the following data gaps in connection with the Site:



- Due to the COVID-19 pandemic, GZA was unable to conduct in-person file reviews at the CTDEEP. However, GZA reviewed limited electronic records available from the CTDEEP and GZA's in-house files. It is GZA's opinion that while this represents a data gap, additional information from the CTDEEP, if any, would likely not substantially change the conclusions of this report; therefore, this does not represent a significant data gap.

This Phase I ESA encountered no other data gaps, as defined by ASTM E1527-13.

11.6 NON-ASTM E1527-13 CONSIDERATIONS

No non-ASTM E1527-13 considerations were evaluated as part of GZA's Scope of Services.

11.7 OTHER BUSINESS ENVIRONMENTAL RISKS

This Phase I ESA revealed the following Business Environmental Risks (BERs), in addition to the BERs identified in above:

- Future Site redevelopment activities might encounter residual contamination in soil or groundwater related to past industrial uses. Impacted material either must be managed on or off the Site in conformance with applicable federal, state, and local regulations.
- If dewatering is required for construction, groundwater sampling and testing in conformance with federal, state, and/or local sewer discharge permit/approval requirements may be required.

11.8 CONNECTICUT TRANSFER ACT APPLICABILITY

Connecticut General Statutes (CGS) Section 22a-134 as amended, commonly known as the Connecticut Transfer Act, requires the disclosure of environmental conditions when certain real properties and/or businesses, referred to in the Act as "establishments," are "transferred." Effective October 1, 2020, an "establishment" is defined as follows:

“‘Establishment’ means any real property at which or any business operation from which (A) on or after November 19, 1980, there was generated more than one hundred kilograms of hazardous waste in any one month, (B) hazardous waste generated at a different location was recycled, reclaimed, reused, stored, handled, treated, transported or disposed of, (C) the process of dry cleaning was conducted on or after May 1, 1967, (D) furniture stripping was conducted on or after May 1, 1967, or (E) a vehicle body repair facility was located on or after May 1, 1967.”

GZA notes that the full definition of “establishment” in the Act contains numerous exceptions to what constitutes an “establishment” including exceptions for one-time shipments of hazardous waste, generation of universal wastes and remediation waste, among others. Similarly, there are a number of exceptions related to the definition of a qualifying “transfer.” The terms “transfer of establishment” and “hazardous waste,” among others, are also defined in the Act.

Based on GZA's review of information discussed in this report, the real property and/or business operation that is the subject of this report does not appear to be an “establishment” under the Connecticut Transfer Act because the activities in subsections (A) through (E) of the definition of “establishment” do not appear to have occurred.



GZA notes that not all of the hazardous waste manifests for the years 2009 through 2020 are available for review in the CTDEEP public files at this time; therefore, it is unknown whether hazardous waste was generated at the Site during these years.

Any final opinion or determination as to whether a transaction is subject to the Connecticut Transfer Act is a legal one and advice of counsel should be obtained.

12.0 REFERENCES

1. ASTM Designation E1527-13 Standard Practice for Environmental Site Assessments: Phase I Environmental Site Assessment Process.
2. Environmental Data Resources, Inc. (EDR) EDR Radius Map™ Report, dated September 30, 2020.
3. EDR Certified Sanborn® Map Report, dated September 30, 2020.
4. EDR City Directory Image Report, dated October 2, 2020.
5. USGS Topographic Map, Hartford North, Connecticut, 7.5-minute Series, National Geographic Society, 2011.
6. Town of Vernon property assessment and GIS information, <http://gis.vernon-ct.gov/newviewer/index.html>.
7. USGS Bedrock Geology Map for Connecticut, <http://mrdata.usgs.gov/geology/state/map.html>.
8. USDA Web Soil Survey Soil Map for Connecticut (CT600), <http://websoilsurvey.nrcs.usda.gov/app/WebSoilSurvey.aspx>, U.S. Department of Agriculture (USDA) Natural Resources Conservation Service (NRCS).
9. CT ECO Surficial Materials Map (CTDEEP, 2009).
10. CT ECO Water Quality Classifications (CTDEEP, 2018).
11. Historical topographic maps, NETR Online at <http://www.historicaerials.com/>.
12. Historical aerial photographs, NETR Online at <http://www.historicaerials.com/>.

13.0 ENVIRONMENTAL PROFESSIONAL OPINION

I declare, to the best of my professional knowledge and belief, that I meet the definition of Environmental Professional as defined in §312.10 of 40 CFR 312; that I have the specific qualifications based on education,



training, and experience to assess a property of the nature, history and setting of the subject property; and that I have developed and performed all appropriate inquiries in conformance with the standards and practices set forth in 40 CFR 312. The signature of the Environmental Professional is contained on the cover letter of this Phase I ESA Report. The qualifications of the Environmental Professional are provided in Appendix F.

14.0 LIMITATIONS

GZA prepared this Phase I ESA Report on behalf of, and for the exclusive use of the Town of Vernon for the stated purposes for the Site identified in this Phase I ESA Report. However, GZA acknowledges and agrees that this Phase I ESA Report may be conveyed to the parties associated with the proximate redevelopment of the Site to the extent set forth in our Terms and Conditions provided in Appendix A. Use of this Phase I ESA Report, in whole or in part, at other locations, or for other purposes, might lead to inappropriate conclusions, and we do not accept any responsibility for the consequences of such use. Further, reliance by any party not identified in the agreement, for any use, shall be at that party's sole risk, and without any liability to GZA.

GZA performed its services to render an opinion on the presence of RECs in connection with the Site. We performed our services using that degree of skill and care ordinarily exercised by qualified professionals performing the same type of services, at the same time, under similar conditions, at the same or a similar property. We make no warranty, express or implied.

Our findings and conclusions are based on the work conducted as part of the Scope of Services set forth in this Phase I ESA Report, and reflect our professional judgment. Our findings and conclusions should not be considered as scientific certainties or engineering certainties, but rather as our professional opinions concerning the limited data gathered during the course of our work.

No environmental site assessment can eliminate the uncertainty of the possible presence of RECs. This Phase I ESA Report was prepared to help reduce, not to eliminate, such uncertainties. Consistent with ASTM E1527-13, we developed our opinions in light of the constraints imposed by time and budget.

As indicated within this Phase I ESA Report, we observed conditions at the Site and at adjoining properties for evidence of RECs at the Site. Where access to portions of the Site or to structures on the Site was unavailable or limited, GZA renders no opinion as to the presence of hazardous substances, hazardous waste, or petroleum products, or to the presence of indirect evidence relating to these materials, in those portions of the Site or structure. In addition, GZA renders no opinion as to the presence of hazardous substances, hazardous waste, or petroleum products, or to the presence of indirect evidence relating to these materials, where direct observation of the interior walls, floors, and/or ceilings of a structure on the Site was obstructed by objects and/or coverings on and/or over such surfaces. We based our opinions on such limited observations. Additionally, some activities or events impacting environmental conditions at the Site or on adjoining properties might have been transient and not observable at the time of GZA's site reconnaissance.

We relied upon information made available by federal, state, and local authorities, the key site manager, and others. We did not attempt to independently verify the accuracy or completeness of that information. We noted inconsistencies in this information within the Report.

The lender, seller, buyer, or other parties that might become involved with the Site might develop additional opinions or information regarding the presence or absence of RECs at the Site. Such additional opinions or



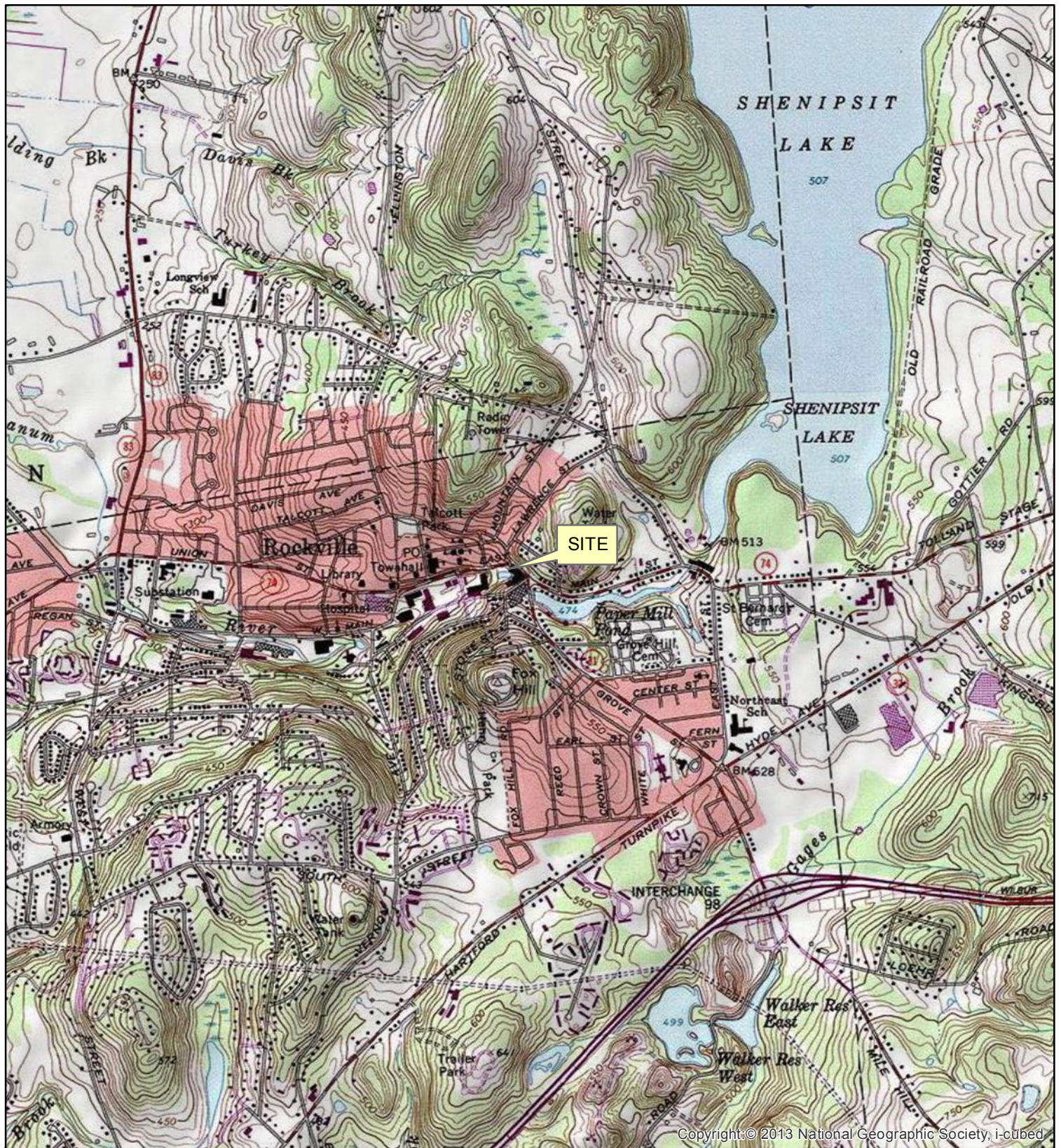
information might not fully support the opinions provided in this Phase I ESA Report. In the event such additional opinions or information is developed, we recommend retaining GZA to review this material so that we have the opportunity to evaluate and modify, as necessary, the opinions provided in this Phase I ESA Report.

Unless otherwise specified within this Phase I ESA Report, we have rendered no opinion on the compliance of Site conditions or activities with federal, state, and local codes, laws, or regulations.

GZA based the opinions expressed in this Phase I ESA Report on conditions observed during the course of our work on this Site; these conditions might change over time. ASTM E1527-13 specifies that observations and opinions are only valid for 180 days from the date the underlying information is developed. After 180 days, portions of this Phase I ESA Report may need to be updated.



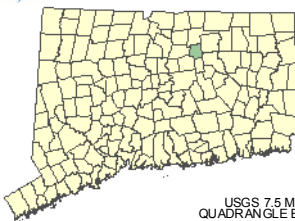
Figures



Copyright: © 2013 National Geographic Society, i-cubed



GZA GeoEnvironmental, Inc.
Engineers and Scientists
www.gza.com



USGS 7.5 MINUTE
QUADRANGLE BASE MAP:
ROCKVILLE, CONNECTICUT
1997

SITE LOCUS

98 EAST MAIN STREET
VERNON, CONNECTICUT

Source: TOPOI maps are USGS topographic maps, Copyright: © 2011 National Geographic Society, i-cubed and are provided by arcgisonline.com.

PROJ MGR: DJR

REVIEWED BY: KAC

PROJECT NO. 05.0045441.07

DESIGNED BY: AJT

DRAWN BY: MJS

DATE: 10-19-20

THIS MAP HAS BEEN COMPILED FROM OTHER MAPS AND/OR SOURCES OF INFORMATION.
THIS MAP SHOULD NOT BE CONSTRUED AS A PROPERTY SURVEY, NOR USED FOR CONSTRUCTION PURPOSES.

0 1,000 2,000 4,000 6,000 8,000

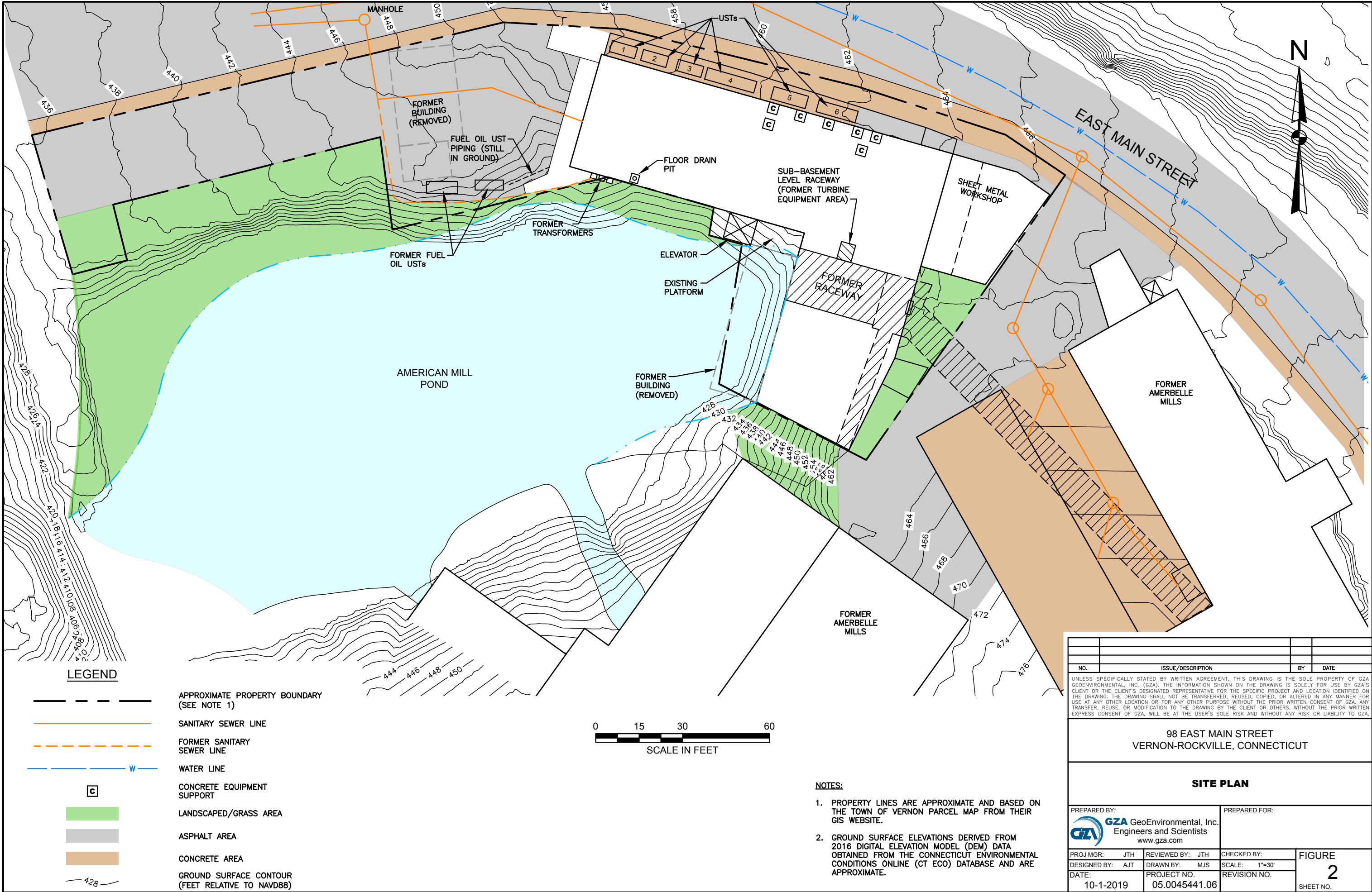
Scale in Feet

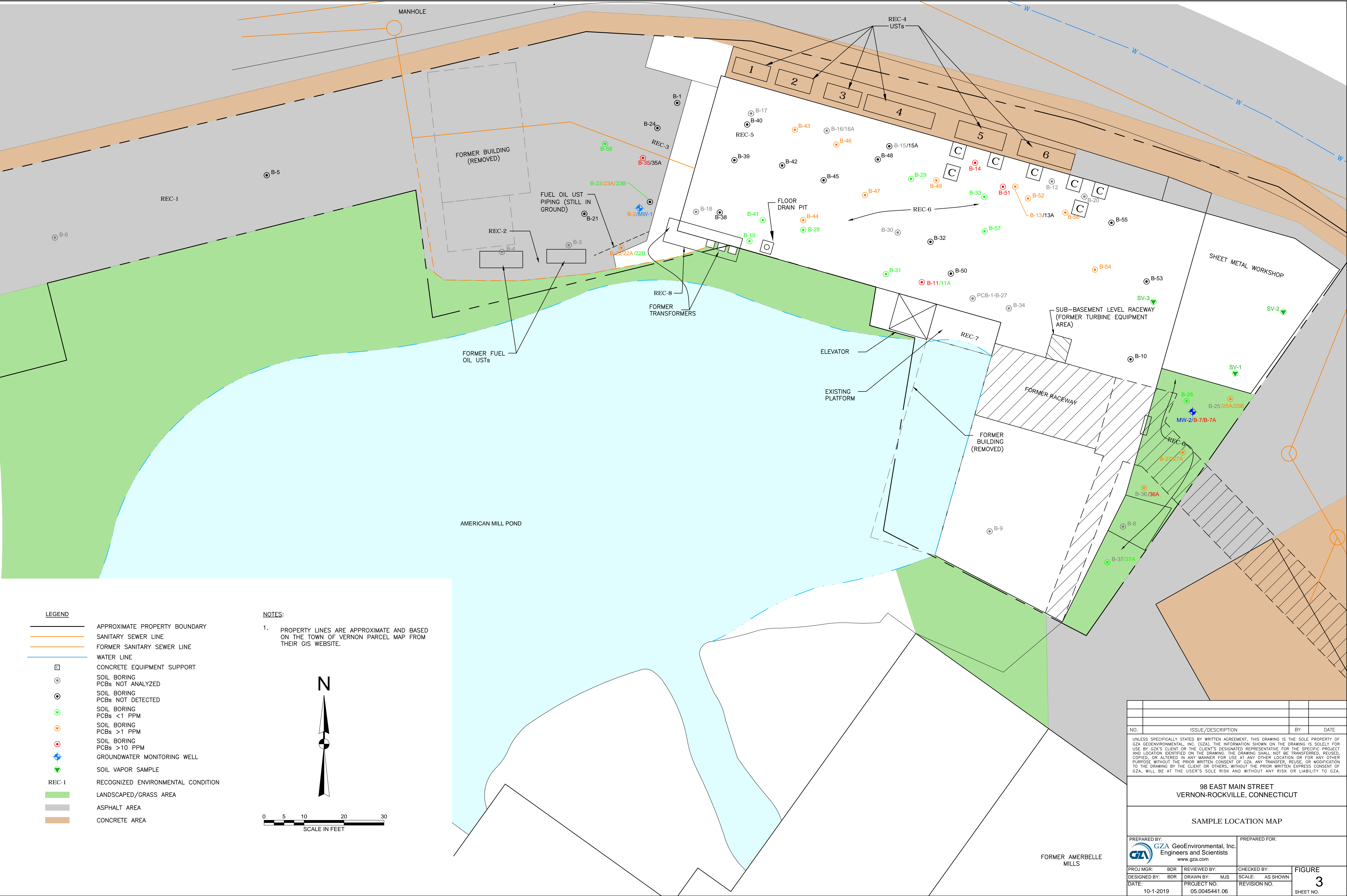


FIGURE

1

© 2015 - GZA GeoEnvironmental, Inc. GZA-145,000-45,499\45441 Amerbelle\45441-06\CAD\Figures\REV_11\JUNE2019\B-FG2-SITE.dwg [11X17] October 16, 2019 - 10:57am michael.tumolo







Appendix A - Limitations



USE OF REPORT

1. GZA GeoEnvironmental, Inc. (GZA) prepared this report on behalf of, and for the exclusive use of the Town of Vernon (Client) for the stated purpose(s) and location(s) identified in the Report. However, GZA acknowledges and agrees that the Report may be conveyed to the *buyer* associated with the proximate *development* of the subject location(s) to the extent set forth herein. Use of this report, in whole or in part, at other locations, or for other purposes, may lead to inappropriate conclusions; and we do not accept any responsibility for the consequences of such use(s). Further, reliance by any party not identified in the agreement, for any use, without our prior written permission, shall be at that party's sole risk, and without any liability to GZA.

STANDARD OF CARE

2. Our findings and conclusions are based on the work conducted as part of the Scope of Services set forth in the Report and reflect our professional judgment. These findings and conclusions must be considered not as scientific or engineering certainties, but rather as our professional opinions concerning the limited data gathered during the course of our work. Conditions other than described in this report may be found at the subject location(s).
3. Our services were performed using the degree of skill and care ordinarily exercised by qualified professionals performing the same type of services, at the same time, under similar conditions, at the same or a similar property. No warranty, expressed or implied, is made.

UNCERTAINTY NOT ELIMINATED

4. No environmental site assessment can eliminate the uncertainty of the possible presence of Recognized Environmental Conditions (RECs). This report was prepared to help reduce, not to eliminate, such uncertainties. Consistent with American Society for Testing and Materials (ASTM) Guidance (ASTM 1527-13), our opinions were developed in light of the constraints imposed by time and budget.

LIMITS TO OBSERVATIONS

5. As indicated in the Report, we made observations for evidence of RECs at the Site and for conditions at adjoining properties that could result in RECs at the Site. Observations were made of the Site and of structures on the Site as indicated within the report. Where access to portions of the Site or to structures on the Site was unavailable or limited, GZA renders no opinion as to the presence of hazardous substances, hazardous wastes, or petroleum products, or to the presence of indirect evidence relating to these materials, in that portion of the Site or structure. In addition, GZA renders no opinion as to the presence of hazardous substances, hazardous wastes, or petroleum products, or to the presence of indirect evidence relating to these materials, where direct observation of the interior walls, floor, or ceiling of a structure on the Site was obstructed by objects or coverings on or over these surfaces. Our opinions are necessarily based on these limited observations. Additionally, some activities or events of potential interest, at the Site or on adjoining properties, may have been transient and not observable at the time of our visit.

RELIANCE ON INFORMATION FROM OTHERS

6. We relied upon information made available by Federal, state and local authorities, the Key Site Manager, and others. We did not attempt to independently verify the accuracy or completeness of that information. Inconsistencies in this information which we have noted, if any, are discussed in the Report.



ADDITIONAL INFORMATION

7. Additional opinions or information regarding RECs may be developed by the lender, seller, buyer, or other parties. Such additional opinions or information may not fully support the opinions provided in this report. In the event such additional opinions or information is developed, we recommend that we be retained, in a timely manner, to review this material. This will provide us the opportunity to evaluate and modify, as necessary, the opinions provided in the Report

COMPLIANCE WITH REGULATIONS AND CODES

8. Our services were performed to render an opinion on the presence of RECs. Unless specifically addressed within the Report, we rendered no opinion on the compliance of Site conditions or activities with local, state, or Federal codes or regulations.

SHELF LIFE

9. The opinions expressed in this Report are based on conditions observed during the course of our work on this Site; these conditions may change over time. ASTM Guidance (see ASTM 1527-13) states that observations and opinions are only valid for 180 days. After 180 days, an update of portions of the Report may be necessary.



Appendix B - Photographic Log



Photographic Log



Client Name: Town of Vernon		Site Location: 98 East Main Street, Vernon, CT	Project No. 05.0045441.07
Photo No. 1	Date: 10/16/20	 	
Direction Photo Taken: East, South			
Description: Exterior and interior views of loading dock area on western side of Site building			

Photo No. 2	Date: 10/16/20	
Direction Photo Taken: N/A		
Description: View of basement area of Site building		



Photographic Log



Client Name: Town of Vernon		Site Location: 98 East Main Street, Vernon, CT	Project No. 05.0045441.07
Photo No. 3	Date: 10/16/20		
Direction Photo Taken: N/A			
Description: View of remnant drums and soil boring locations from previous site investigations in building basement			

Photo No. 4	Date: 10/16/20	
Direction Photo Taken: N/A		
Description: View of floor drain pit in southwestern portion of building		



Photographic Log

Client Name: Town of Vernon		Site Location: 98 East Main Street, Vernon, CT	Project No. 05.0045441.07
Photo No. 5	Date: 10/16/20		
Direction Photo Taken: N/A			
Description: Views of remnant chemical containers and aerosols in former machine shop area on first floor of building			

Photo No. 6	Date: 10/16/20	
Direction Photo Taken: N/A		
Description: View of remnant stored items on upper levels of building		



Photographic Log

Client Name: Town of Vernon		Site Location: 98 East Main Street, Vernon, CT	Project No. 05.0045441.07
Photo No. 7	Date: 10/16/20		
Direction Photo Taken: N/A			
Description: Views of remnant quenchant drum and fluorescent bulbs in attic area of building			

Photo No. 8	Date: 10/16/20		
Direction Photo Taken: N/A			
Description: View of cable elevator equipment in fifth-floor elevator tower			



Appendix C - Historical Documentation

98 East Main Street

98 East Main Street
Vernon, CT 06066

Inquiry Number: 6210002.5
October 02, 2020

The EDR-City Directory Image Report



Environmental Data Resources Inc

6 Armstrong Road
Shelton, CT 06484
800.352.0050
www.edrnet.com

TABLE OF CONTENTS

SECTION

Executive Summary

Findings

City Directory Images

Thank you for your business.

Please contact EDR at 1-800-352-0050
with any questions or comments.

Disclaimer - Copyright and Trademark Notice

This Report contains certain information obtained from a variety of public and other sources reasonably available to Environmental Data Resources, Inc. It cannot be concluded from this Report that coverage information for the target and surrounding properties does not exist from other sources. **NO WARRANTY EXPRESSED OR IMPLIED, IS MADE WHATSOEVER IN CONNECTION WITH THIS REPORT. ENVIRONMENTAL DATA RESOURCES, INC. SPECIFICALLY DISCLAIMS THE MAKING OF ANY SUCH WARRANTIES, INCLUDING WITHOUT LIMITATION, MERCHANTABILITY OR FITNESS FOR A PARTICULAR USE OR PURPOSE. ALL RISK IS ASSUMED BY THE USER. IN NO EVENT SHALL ENVIRONMENTAL DATA RESOURCES, INC. BE LIABLE TO ANYONE, WHETHER ARISING OUT OF ERRORS OR OMISSIONS, NEGLIGENCE, ACCIDENT OR ANY OTHER CAUSE, FOR ANY LOSS OR DAMAGE, INCLUDING, WITHOUT LIMITATION, SPECIAL, INCIDENTAL, CONSEQUENTIAL, OR EXEMPLARY DAMAGES. ANY LIABILITY ON THE PART OF ENVIRONMENTAL DATA RESOURCES, INC. IS STRICTLY LIMITED TO A REFUND OF THE AMOUNT PAID FOR THIS REPORT.** Purchaser accepts this Report "AS IS". Any analyses, estimates, ratings, environmental risk levels or risk codes provided in this Report are provided for illustrative purposes only, and are not intended to provide, nor should they be interpreted as providing any facts regarding, or prediction or forecast of, any environmental risk for any property. Only a Phase I Environmental Site Assessment performed by an environmental professional can provide information regarding the environmental risk for any property. Additionally, the information provided in this Report is not to be construed as legal advice.

Copyright 2020 by Environmental Data Resources, Inc. All rights reserved. Reproduction in any media or format, in whole or in part, of any report or map of Environmental Data Resources, Inc. or its affiliates is prohibited without prior written permission.

EDR and its logos (including Sanborn and Sanborn Map) are trademarks of Environmental Data Resources, Inc. or its affiliates. All other trademarks used herein are the property of their respective owners.

EXECUTIVE SUMMARY

DESCRIPTION

Environmental Data Resources, Inc.'s (EDR) City Directory Report is a screening tool designed to assist environmental professionals in evaluating potential liability on a target property resulting from past activities. EDR's City Directory Report includes a search of available city directory data at 5 year intervals.

RECORD SOURCES

EDR's Digital Archive combines historical directory listings from sources such as Cole Information and Dun & Bradstreet. These standard sources of property information complement and enhance each other to provide a more comprehensive report.

EDR is licensed to reproduce certain City Directory works by the copyright holders of those works. The purchaser of this EDR City Directory Report may include it in report(s) delivered to a customer. Reproduction of City Directories without permission of the publisher or licensed vendor may be a violation of copyright.

Data by

infoUSA[®]

Copyright©2008
All Rights Reserved

RESEARCH SUMMARY

The following research sources were consulted in the preparation of this report. A check mark indicates where information was identified in the source and provided in this report.

<u>Year</u>	<u>Target Street</u>	<u>Cross Street</u>	<u>Source</u>
2017	<input checked="" type="checkbox"/>	<input checked="" type="checkbox"/>	EDR Digital Archive
2014	<input checked="" type="checkbox"/>	<input checked="" type="checkbox"/>	EDR Digital Archive
2010	<input checked="" type="checkbox"/>	<input checked="" type="checkbox"/>	EDR Digital Archive
2005	<input checked="" type="checkbox"/>	<input checked="" type="checkbox"/>	EDR Digital Archive
2000	<input checked="" type="checkbox"/>	<input checked="" type="checkbox"/>	EDR Digital Archive
1995	<input checked="" type="checkbox"/>	<input checked="" type="checkbox"/>	EDR Digital Archive
1992	<input checked="" type="checkbox"/>	<input checked="" type="checkbox"/>	EDR Digital Archive
1981	<input checked="" type="checkbox"/>	<input checked="" type="checkbox"/>	Johnson's City Directory
1968	<input type="checkbox"/>	<input type="checkbox"/>	Price & Lee's City Directory
1964	<input type="checkbox"/>	<input type="checkbox"/>	Price & Lee's City Directory

FINDINGS

TARGET PROPERTY STREET

98 East Main Street
Vernon, CT 06066

<u>Year</u>	<u>CD Image</u>	<u>Source</u>
-------------	-----------------	---------------

E MAIN ST

2017	pg A2	EDR Digital Archive	
2014	pg A4	EDR Digital Archive	
2010	pg A6	EDR Digital Archive	
2005	pg A8	EDR Digital Archive	
2000	pg A10	EDR Digital Archive	
1995	pg A12	EDR Digital Archive	
1992	pg A14	EDR Digital Archive	
1981	pg A16	Johnson's City Directory	
1968	-	Price & Lee's City Directory	Target and Adjoining not listed in Source
1964	-	Price & Lee's City Directory	Target and Adjoining not listed in Source

FINDINGS

CROSS STREETS

<u>Year</u>	<u>CD Image</u>	<u>Source</u>
-------------	-----------------	---------------

BROOKLYN ST

2017	pg. A1	EDR Digital Archive	
2014	pg. A3	EDR Digital Archive	
2010	pg. A5	EDR Digital Archive	
2005	pg. A7	EDR Digital Archive	
2000	pg. A9	EDR Digital Archive	
1995	pg. A11	EDR Digital Archive	
1992	pg. A13	EDR Digital Archive	
1981	pg. A15	Johnson's City Directory	
1968	-	Price & Lee's City Directory	Street not listed in Source
1964	-	Price & Lee's City Directory	Street not listed in Source

City Directory Images

BROOKLYN ST 2017

23	BOCCACCIO, PETER P
	BOCCAMAIELLO, LIZ D
	CANADA, LASHAWNA
29	JONES, MANDY
	MCDONOUGH, PATRICK
	SHARPE, MATHEW
	WILSON, JAROD
	WORSTER, EDWARD M
33	BLAIS, ERNEST J
	DEVAUX, ROBERT E
	MAY, RYAN C
	SHELTRA, RANDY
	VASQUEZ, SAVANAH

E MAIN ST 2017

87	PHILLIPS, DEAN E
89	CARROLL, JASON E
93	TRITOWN SHELTER SERVICES INC
98	CANTOR SOL ELECTRIC INC
	ELLE FAGAN ARTS
104	CHALLENGE SAILCLOTH
114	ELM MOTORS INC
115	BARSTIS, STEPHEN E
119	GILBERT, MARC
120	JONES, KIMBERLY A
122	COLON, MIKE
	CREATION AUTO ART INTENSE
	CYR, JAMIE
	MILL STREET AUTO SALES LLC
	MILLS ST AUTO SALES
	NO MILL ST AUTO SALES
126	KENNY, SHAWN P
127	FELTON, SIOBHAN
	LAPOINTE, RICHARD A
	RICHA, NORMAND E

BROOKLYN ST 2014

15	OCCUPANT UNKNOWN,
21	BOCCACCIO, PETER P
	DOTY, RICHARD R
	HECK, EDWIN J
	OCCUPANT UNKNOWN,
	WILLIAMS, SHARDA
23	BROWN, MICHELLE
29	CARCIA, NICOLE
	SHARPE, MATHEW
	VITO, MARTIN
	WORSTER, EDWARD M
33	MAY, RYAN C
	MCCABE, SUSANNE
	THOMPSON, MAUREEN M
	VANLO, BANE
	VASQUEZ, SAVANAH

E MAIN ST

2014

38	EVENT MARKETERS INC
60	ANOCOIL CORP THE
85	OCCUPANT UNKNOWN,
87	OCCUPANT UNKNOWN,
89	SARTAIN, TRISHA
93	TRI TOWN SHELTER SERVICES INC
98	CANTOR SOL ELECTRIC INC
	DANIELS MANAGEMENT INC
	DANIELS MINISELF STORAGE
	ELLE FAGAN ARTS
104	CHALLENGE SAILCLOTH
113	NOVAK, SHIRLEY L
114	ELM MOTOR SPORTS INC
115	OCCUPANT UNKNOWN,
117	OCCUPANT UNKNOWN,
119	GILBERT, MARC
121	DUBOIS, ADAM D
	LOCKYER, VICTORIA
	PELLETIER, AMAH C
122	COLON, MIKE
	MILL STREET AUTO SALES LLC
	PRATT, DAVID
	SPAGNOLO, TINA
126	HODGDON, RAYMOND C
127	LAPOINT-NORMAND, EMILE
	LAPOINTE, NORMAND E
128	FESTOR, KATIE
130	DUCHENE, LISA B

BROOKLYN ST 2010

15	COLON, KAREN
21	BREW, GEORGE
	HECK, EDWIN J
	MORSE, DONALD B
	OCCUPANT UNKNOWN,
23	FLORES, MARIA D
	SERRANO-BURGOS, LIZETTE
	WOODBURY, ALICIA
	ZAIDI, SYED I
29	BROUGH, RICHARD
	TWEETIE, LEANNE
	WORSTER, EDWARD M
33	MCCABE, SUSANNE
	MORRETT, MATTHEW
	VANLO, BANE
	WACHOB, STEVEN

E MAIN ST

2010

38	BIG Y PHARMACY
42	BANK OF AMERICA
83	CORDNER, WILLIAM
85	OCCUPANT UNKNOWN,
87	TREAT, JOSEPH A
89	KIELASINSKI, SAMANTHA
98	SOL CANTOR ELECTRIC INC
113	NOVAK, SCOTT C
114	ELM MOTORS INC
115	BARSTIS, SHANNON L
117	OCCUPANT UNKNOWN,
119	GILBERT, MARC
121	BARSTIS, STEPHEN E
	FULLER, JESSICA
	WINE, JESSICA
122	BRZEZINSKI, JEFFREY M
	COLON, MIKE
	MONAGHAN, COLLEEN M
	MORROW, FAWN
	SPAGNOLO, TINA
126	HODGDON, RAYMOND C
	ROYA, TALENA
127	LAPOINT-NORMAND, EMILE
	LAPOINTE, NORMAN E
	LAPOINTE, RICHARD A
128	HIRSCHFELD, BRUCE
132	LEVINE, R
	SCULLY, MATT

BROOKLYN ST 2005

15	WRIGHT, ANNE
21	BREW, GEORGE
	JOHNSTON, SHANNON
	OCCUPANT UNKNOWN,
	PAUL, KENNETH A
	PERRY, DANNY
	REPOSA, MANNY
23	DEMAINE, RICHARD
	FLORES, MARIA D
	MOTOLA, BRIAN
	RIZVI, ISHRAT I
	ZAIDI, SYED I
29	DUMAS, KELLY
	GAMBACORTA, EDWARD
	VITO, MARTIN
	WORSTER, EDWARD M
33	BLAIS, GERARD J
	BYRON, BRENDA
	CRUMP, BARBARA
	GUILMETTE, STEPHEN
	MICHAUD, ELIZABETH
	TUTTLE, CONNIE

E MAIN ST

2005

38	VINCENTS PHARMACY INC
42	FLEET BANK
64	KIBHE, AMY
83	HARRISON, SARA
85	BEEBE, CRAIG
87	PHILLIPS, ELEANOR T
89	OCCUPANT UNKNOWN,
91	CARNEY, AMANDA
98	A 1 ENTERPRISES
	CANTOR SOL ELECTRIC INC
	SLEEPLESS SOUND
104	AMERBELLE CORP
	CHALLENGE SAILCLOTH
107	OWENS, KELLY
	SWEENEY, KELLY D
113	NOVAK, SHIRLEY L
114	ELM MOTORS INC
115	SHEA, STEPHANIE
117	GIROUARD, JACQUELINE
119	GILBERT, HELEN H
120	BRADY, ERIN
121	DILLION, MELISSA
	DIXON, DANIEL J
	HARRIS, MARY S
	MAGLIERI, MELISSA A
	SAVAGE, SHAWN
122	FRIES, FAWN N
	KING, R
	RUSSO, JAMES A
	WILSON, L
124	MERRITT IMAGING CO INC
126	OSTROUCH, LISA
127	LAPOINT, NORMAND E
	LAPOINTE, NORMAN E
	LAPOINTE, RICHARD A
128	WILSON, SHIRLEY B
130	OCCUPANT UNKNOWN,
132	KELLY, SALLY S

BROOKLYN ST 2000

15	RICCARDINO, C
21	KHAN, ALI
	TAHIR, M A
23	BRIERE, ROBERT
	ZAIDI, SYED
29	KEHOE, IRENE
	STEADMAN ENTERPRISES
	TOWLE, HEATHER
33	BYRON, BRENDA
	FONTAINE, ROBERT A
	JABLONOWSKI, JEFFREY A

E MAIN ST

2000

60	ANOCOIL CORPORATION THE
83	CRUZ, JOHN
85	SCOTT, JOHN
87	OCCUPANT UNKNOWN,
91	OCCUPANT UNKNOWN,
98	A 1 ENTERPRISES
	CANTOR SOL ELECTRIC INCORPORATED
	COMMAND LINE
	DANIELS MINI SELF STORAGE
	DOG IN A SUB
	HOCKANUM SALVAGE INCORPORATED
104	AMERBELLE CORPORATION
	CHALLENGE SAILCLOTH
113	NOVAK, SCOTT L
114	ELM MOTORS INCORPORATED
115	OCCUPANT UNKNOWN,
119	BARTON, HELEN
	GILBERT, JACQUES
121	SAUNDERS, RONALD
	SHAUGHNESSY, TINA
	ZHENG, ZHI P
124	MERRITT IMAGING COMPANY INCORPORATED
127	LAPOINTE, NORMAN E
128	OCCUPANT UNKNOWN,
130	STGEORGES, KEVIN J
132	BAKER, MELISSA B

BROOKLYN ST 1995

15	SPECHT, CAROL
21	MOTOLA, BRIAN
23	CAMPOS, ROSALIE
29	SNAY, MARILYN B
33	WEST, G

E MAIN ST

1995

38	PEOPLES BANK
60	ANO COIL CORP
85	OCCUPANT UNKNOWNN
87	PHILLIPS, EDWARD
93	DISPLAYS UNLIMITED
98	A 1 ENTERPRISES
	DANIELS MINI SELF STORAGE
	HOCKANUM SALVAGE INC
	MAGICORP INC
	SOL CANTOR ELECTRIC INC
104	CHALLENGE SAILCLOTH
113	NOVAK, SCOTT L
114	ELM MOTORS INC
115	OCCUPANT UNKNOWNN
117	GLIDDEN, ELWIN
118	FLIPS PACKAGE STORE
119	BARTON, STEVE E
	GILBERT, JACQUES
120	MELEMOEZ, MARC
121	BURGESS, DEBBIE
	MORSE, GARY
127	LAPOINTE, NORMAN E
	LEGASSE, B
128	WILSON, SHIRLEY B
130	STGEORGES, KEVIN J
131	DUNN, C
132	JOHNSON, LAURIE J
	MCHUGH, JAMIE

BROOKLYN ST 1992

21	MOTOLA, BRIAN
	PLOURDE, OLIVER
29	RIVERA, C
33	KELLEM, LAURIE

E MAIN ST

1992

38	PEOPLE'S BANK
60	ANO-COIL CORP THE
87	PHILLIPS, EDWARD
91	FULLER, CLAYTON
93	DISPLAYS UNLIMITED
98	A-1 ENTERPRISES
	CANTOR SOL ELECTRIC
	CORBIN-GENTRY INC
	DANIEL'S STORAGE
	DANIEL'S WAREHOUSE
	DANIELS MANAGMNT
	FURNANCE BRKRS INC
	HOCKANUM SALVAGE
104	AMERBELLE CORP
	CHALLENGE SAILCLOTH
113	LISK, CHARLES
	NOVAK, SCOTT L
114	ELM MOTORS INC
118	FLIPS PACKAGE STORE
119	BARTON, STEVE E
	GILBERT, JACQUES
120	GALAGHER, KENNETH
121	BURGESS, DEBBIE
	FLETCHER, RAYMOND W
122	FORD, WILLIAM
	MCDERMOTT, D M
124	HOME STONE MFG
	MERRITT IMAGING CO
127	LAPOINTE, NORMAN E
	LEGASSE, B
128	WILSON, S B
130	STGEORGES, KEVIN J
132	JOHNSON, LAURIE J
8612	SKIDGEL, TOM



BROOKLYN ST 1981

354

VERNON STREET AND AVENUE GUIDE

BRIGHTON LN (0700) (Cont.)

ARCHAMBAULT JOSEPH A	643-2262
12 WOODS D E	646-6749
18 MARTINEAU Louis (4)	643-4307
22 FIORE Joseph P (4)	646-5658
23 HICKEY Daniel P	649-9145
30 DAVIS David G	649-3367
31 MCCARTHY John J (4)	643-1366
36 BURNS Thomas F (4)	649-7489
43 SILVA Charles D	649-8173

BRIMWOOD DR (0720)

FROM 65 SKINNER RD W AND SW TO

260 HANT LN (RIGHT ODD)

9 SHAMY Michael J (4)	875-6034
14 CHIDASTER Gary E	871-9746
16 MAYTUBBY Lynn J (3)	872-4973
19 CAPPALLA John (4)	872-4973
25 HAY Leroy E	872-8766
28 GUERIN Robert R (2)	871-2614
30 MACHUNG John C	871-1807
31 PAQUETTE Armand J (4)	875-9835
48 WIRSING Ronald R	872-6992
51 GORCZYCA Robert (4)	875-5095
57 McGuire Michael A (6)	872-6705
58 (res) HAIGHT Barry W Dr (4)	872-7325
63 PIELA J John (4)	872-9359
66 ZAPPOLA Anthony P (4)	871-2822
74 KARLAN Martin P (4)	872-4355
75 WHITING John B (4)	872-6733
82 WORTHEN Samuel (4)	875-0672
89 TERBUSH Peter B (4)	875-2443
90 MITNEY Thomas M (4)	871-2150

BROOKLYN (0740)

FROM 106 E MAIN W TO 13 VERNON

AV (RIGHT ODD)

COUN STATE-STATES ATTORNEYS

OFFICE-TOLLAND COUNTY

TOLLAND CITY CLK

TOLLAND CITY SHERIFF

TOLLAND JUDICIAL DIST

CLKS OFC

15 MAYER M F

21 ULITSCH Evelyn S

23 GARDNER Carroll (4)

25 GARDNER Michael

24 MANCHESTER TAXI CO

24 HANSON Jeffrey

29 ANGELINO Carol (2)

30 GUNN Adeline H

33 PARSIAN Cecilia

79 BANKSTON E O

BRIGGS Thomas

CHARBANNEAU Branda

HEMMELER Lois G

KING Tore S

LAMELIN A

MAZARZAH John (2)

MICHAUD Jay

PETECOT D

PRAATTE Edward

REYNOLDS Henry B Jr

VANHOUTTE Freddy C

VILKERT Sharon A

(#1A) CLOUTIER D

(#1L) COUTURE E

(#1L) PRATTE M M

(#1P) RAINESE Donald (4)

(#20) GILNITE M A (2)

(#25) VALENTINE C

(#2F) ROYA C

(#26) BIELECKI Shirley

(#26) PEROTTI Peter F

(#28) LEPTINE A C

(#2M) ADAMS Walter F

(#2P) PURINGTON Charlotte

(#3A) JACKSON Charles

(#3A) PERRY Loretta

(#3P) BOULANGER Rejone

(#3P) HANSON L L

(#4A) CARROLL L

(#4D) BURNS K

(#4M) JACKSON E

(#4P) MORRIS Lloyd C (4)

(#46) MORETTI Peter III

99 CLEMONS Stuart

105 KOWALSKI Sally

107 BARCOMB Carol Ann

J & P TRUCKING COMPANY

MAUDSLEY Joseph F (5)

SUMISLASKI Bruno A

SUMISLASKI Robert

111 Vacant

113 JANITON John J (2)

JANTON Edward R (4)

114 CRYSTAL TOOL & MACHINE

CO

D O MANUFACTURING CO

INC

DECKER GUERTIN & CHEYNE

LADD & HALL WAREHOUSE

RIDGEWAY RACING

ASSOCIATES

115 REDMOND Laurence Jr (2)

YOST Francis

119 Vacant

121 EDWARDS REAL ESTATE

COMPANY

BROOKSIDE LN (VERNON CENTER)

(0760)

FROM 50 VALLEY VIEW LN E AND NW

TO 10 DO ZIP CODE 06066

2 WALDMAN Harold F (4)	875-1726
7 DEKKER Henry Jr	872-7819
18 DEKKER Thomas	872-7829
8 O'REILLY Charles R (4)	871-1446
O'REILLY Sheila K (4)	871-9308
12 (res) MCCOY Frank J atty (5)	875-9206
18 KEMP David G (4)	872-3464
19 DOUGETTE Barry T (2)	872-9323
32 MURO Anthony L (4)	875-9498
28 KENNEDY Leon B	872-9613
35 WHITMORE M	875-3478
36 GAGNE Leo R	872-7124
41 BENDOKATIS Thomas M	871-4809
44 OLIPHANT David	875-7113
45 SMARTIN Joseph R (5)	875-6152
48 QUINN Richard F (2)	875-7880
49 FLUCKER Brian J (2)	875-7880
52 JONES Michael (4)	875-0365
58 BRUHN Arline E	871-1553
JACKSON Barbara E	871-1553
62 PURNELL James	872-6698

BRUCE (0780)

FROM 192 SKINNER RD E TO 39

GEORGE DR (RIGHT EVEN)

2 PETRELLA Lugh G (4) 875-8943 |3 KETTEL John L (4) 875-4078 |

BURKE RD (0800)

FROM 56 WINDSOR AV NW AND SW

TO DEAD END (RIGHT EVEN)

3 WILBUR Anthony J (4)	872-6488
4 BILL Raymond W (4)	875-4909
5 BILL Rosanne M	875-4909
6 BILL Walter J (4)	875-4909
5 GRAT Carl W (4)	875-9980
6 BATCHELER Edward G (3)	875-6462
7 PARK Elsie B	872-0496
9 KOBUS Edmund N (4)	875-8539
9 PALMER Raymond C Jr	875-8539
SUTTON H	871-1150
ZINSER Burton	872-2282
10 ROGALUS William A (4)	875-5312
15 GLAVEN Mary F	875-6740
KERT Alice M (4)	875-2971
17 TAIT Ronald W (4)	875-2971
18 WILSON Wesley R (4)	875-5293
19 LUCAS Bonnie A	875-5293
LUCAS Kenneth J	875-5293
LUCAS Thomas J (2)	875-5293
20 MAY Katherine M (4)	875-5232
22 LAPLANTE Ronald (4)	875-4895
23 GRANT Wilard P (4)	875-4100
24 PHILLISON Raymond (4)	875-4630
25 NESBIT Donald O (4)	872-0741
26 ROCKER Bertha R (4)	875-4051
ROCKER Cheryl	875-4051
ROCKER Clay A	875-4051
27 TRAY Steven L (4)	875-3024
28 ANTHONY Beatrice B (4)	875-4265
29 KOZAK Edward J (4)	875-5073
30 SIMMONS Frederick W (4)	875-0104
SIMMONS Harry L	875-0104
31 DOBLES Louise (4)	875-5540
33 TERAILA Bernard J (4)	875-4900
34 BENNETT Richard K (4)	871-1447
36 SCHAEFFER Barbara L (4)	875-3455
38 URBAN William J (4)	875-3455
40 GAREMCO Fannie (4)	875-4407
40 GAREMCO William	875-4407
42 WETMORE Neal J (4)	871-1246
44 HETALA Anna Z (4)	875-5015

BUTTERNUT LN (0820)

FROM 101.5 ROLLING VIEW DR NE TO

DEAD END

12 RODGERS Joseph H (5)	872-7487
20 CLISHAM Ronald Joseph (4)	872-0278
21 ROSS Alan K (4)	872-0278
26 FINNIGAN INSTRUMENT	
CORP	
HARRISON Richard	872-7273
34 FAHLE Doug	872-8660
FAHLE Karen	872-8660
FAHLE Robert K (2)	643-8638
39 HURTIK Rodney S	872-2181
42 PINTO Christopher	872-3695
PINTO Claude	872-3695
PINTO Eugene A (5)	872-3695
PINTO Vincent	872-3695
50 SENSEN Gary L (4)	872-2320
55 BREWER Terrence S (4)	872-8401
64 KEAN Donald P (4)	875-2144
KEAN Donna	875-2144
KEAN Mary Ellen	875-2144
69 BASKIND Smith Susan (2)	875-1966
BASKIND Stanley M	875-1966
79 SHARKEY Michael (3)	872-9833
82 HUELSMANN Richard (3)	872-8496
90 LARSENSEN William R Jr	871-2367

CAMPBELL AV (0840)

FROM DOBSON RD N AND NE TO 11

PHOENIX (RIGHT EVEN) ZIP CODE

06066

LUMBRUNO Anthony M (4)	875-1626
10 DOW Ruth	875-6314
WHITE Edward B (2)	875-6314
25 PELKEY Herman O	871-0146
27 CAMPBELL John M	875-2432
CAMPBELL John F	875-2432
CAMPBELL Robert F	875-2432
31 GEISSLER Donald J (5)	872-2074
40 BUNKER Ivan F (4)	875-8473
42 MELEY Rose (4)	875-1603
46 SAVASTAND Paul W	872-6303
49 BUNKER I Fred	875-8473
BUNKER Michael J	875-8473
BUNKER Samuel J	875-8473
50 COSTANEDA Corina	872-9636
PIROLO Joseph (3)	872-9636
NEIL William D	875-8213
54 MARSTON Robert W (2)	875-2173
56 GALVIN Noreen	875-9006
GALVIN Sean	875-9006
GALVIN Teresa	875-9006
GALVIN Thomas F (7)	875-9006
60 GURCIULLI Angelo M (4)	875-7963
61 MILLER Hilda J (4)	875-4646
62 ROWER Donald J (3)	875-4192
66 HUNT Cynthia M	875-7233
HUNT Gilbert B (4)	875-9760
69 MOULIN Laurie A	875-9760
MOULIN Peter J (4)	871-0092
75 BROWER Richard A	871-0092
BROWER Thomas J (4)	871-0092
BROWER Todd A	871-0092
TEDFORD John	875-1165
77 RAY Francis C (2)	872-0244
81 MAYER Grace M (4)	872-0244
84 McCANN Henry W (4)	875-2308
90 GIFFORD George E Jr (4)	875-1035
93 MUDDILL'S MAGIC CARPET	
94 GIFFORD George F	875-1035
97 Vacant	
102 DINGLE Al H	871-9211
103 Vacant	
107 Vacant	

CAROL CT (0860)

FROM MAPLE E

CAROL DR (0880)

FROM 92 WINDSOR AV N BEYOND

ROBERT RD TO 47 BURKE RD

(RIGHT EVEN) ZIP CODE 06066

ROONEY Dennis P (4)	875-0508
2 LEVCOCK Carl (5)	875-0508
3 KIELBANA Bryan F	875-0508
KIELBANA Walter P (4)	875-0508
4 RABER Janetta A (4)	872-0634
5 MORISSETTE John R (3)	872-0634
8 BAINES Jo Ann	871-2813
BAINES Kerry	871-2813
CARON D M Mrs (4)	875-8328
10 SEAMON R Francis (2)	875-6071
11 HASKELL Peter R (4)	875-3733
12 ROSENBERG Jonathan	875-1088
15 WEST A F	875-2327
WEST Thomas W (4)	875-2327

CARTER CT (0900)

FROM SOUTH N

CASTLE CT (0920)

FROM LAWRENCE SE

CASTLEWOOD RD (0940)

FROM 126 HUNTINGTON DR N TO 30

FORESTVIEW DR (RIGHT EVEN) ZIP

CODE 06066

9 COOK Karen L	875-8904
COOK Walter M (4)	875-8904
10 LANG James A	872-2243
LANG John C (4)	872-2243
18 BOUDREAUX Barbara J	872-2243

CATHY DR (0960)

FROM 18.5 OLSON DR W TO 18

JANET LN

BICKFORD Floyd (4) 872-0368 |1 (rear) RATTI Donald (3) 871-0693 |1 FLOOD John L (5) 871-2358 |

CEDAR (0980)

FROM 10 BROOKLYN S THEN W

BEYOND STONE TO DEAD END

(RIGHT EVEN)

DAY INC 871-1793 |2 CIVILIA Andrew (4) 875-4618 |4 LAFERRIERE Hector A (4) 875-3753 |6 MATOS David 872-9748 |FAVRAUE Robert A (2) 871-1992 |8 FOISY Janet 875-8371 |FOISEY Roland (3) 875-8371 |OCCOIN J Jr 871-0471 |9 ABRAH Lellani 871-0471 |GOODWIN Pamela J 875-8966 |10 HASTINGS Merton E (4) 875-8966 |HASTINGS Michael A 875-8966 |11 JOHNDROW Mary G (4) 875-4884 |16 COLOMBARO Gino F (4) 875-3498 |COLOMBARO Kathleen T 875-3498 |

CEMETERY AV (1000)

FROM 49 GROVE E TO GROVE HILL

CEMETERY (RIGHT EVEN)

GROVE HILL CEMETERY 875-3158 |10 HARRY Arthur H (4) 872-9087 |

CEMETERY RD (1020)

FROM 34 BOLTON RD (VERNON

CENTER) NE TO 87 BANFORTH RD

(RIGHT EVEN) ZIP CODE 06066

CARBERRY Richard J	875-1154
THIBODEAU Ervin	872-9074
19 TRACWIN Milton R (4)	875-9288
31 GROTTON Gerald L (6)	875-1576
40 CHASE Donald V (4)	875-8653
74 ABARE M A (4)	872-7888
DAY Carl P (2)	872-7888
94 TRACY Thomas (4)	872-7888
97 HERRON Grace (4)	872-5602
99 KENSEL Mary G (4)	875-8988
104 MacDOUGALL Donald C (4)	875-2212
107 BARON Adolph J (4)	872-6411
108 Vacant	
111 PINKHAM David D	872-6411
115 KRIEGER Sandra L (4)	872-6411

CENTER (1040)

FROM 105.5 GROVE E TO 54 EAST

(RIGHT EVEN) ZIP CODE 06066

3 BOHENKO Paula R	872-8627
4 BELL Douglas D (4)	875-3126
5 GORSLINE Richard H	872-7465
7 LATHROP Elizabeth A	875-6147
LATHROP Justin D (4)	875-6147
8 WILCOX Robert C (4)	872-3265
10 BROOKS Abraham L (4)	871-1363
12 SCHAEFFER AUDREY BROKER	875-3351
17 WENDHEISER Eleanor D (4)	875-9610
WENDHEISER Francis P	871-1522
21 ZAHNER Ralph (4)	871-1522
ZAHNER S	871-1522
22 STEPHENSON David A S	875-5382
STEPHENSON Mary A (4)	875-5382
24 PELQUIN G	872-6933
POZZI Grace	872-6933
POZZI Marie (4)	872-6933

E MAIN ST 1981

VERNON STREET AND AVENUE GUIDE

367

LOVELAND HILL RD (3960) (Cont.)

FERLAND Cynthia A (3)	875-1850
GREGALSH Kevin J	872-2846
HISKES David	875-6978
KING M	872-2347
MAJEWSKI Anne	872-2723
MULLANEY S	872-4258
NELSON N	872-9802
OELLERS E	875-4770
PHILIPS Thomas W	872-7573
SIUTA Karl F	871-1639
SMITH L J	872-0727
(#A) KIRBY George	
(#S) HEALEY Donald A	875-8846
(#1C) COLEMAN James A	872-7752
(#1D) HAMEL Shirley B	872-7263
(#1F) STIEBITZ Doris K	875-5059
(#1G) REMENIK Anton M Jr	
(2)	875-3641
(#1H) FRANCIS Nazera	875-5218
(#H1) SENATRO Robert	
(#1J) BUSHEE David A	875-8166
(#1K) D'AGATA Joseph M	871-0863
(#2C) COLAGROSSI Linda	
(#2C) O'KARMA Monica	875-7417
(#2F) MANZI Nancy J	
(#2G) PETERS Koste J(2)	875-5465
(#2K) GENOVESE Samuel S Jr	872-0164
(#3C) ROLLINS Mary G	
(#3E) DORT Germania	
(#3F) JABS Paul F	
(#3H) SLOCUM William H Jr	875-0049
(#3K) TOMKIEL Kevin	
(#4B) FAUGHT Teddy D	872-4992
(#4E) SILVERMAN Gloria	875-4738
(#4F) CIECHOSKI John	871-0882
(#4H) DYLESKI Walter J (2)	872-4562
(#4H) WEBER J	875-7417
(#4J) LATIMER Edna F	872-3139
(#4K) SAMPECK Carolyn A	871-2124
(#12) TAYLOR James M	875-6751
(#31) HARRISON Darrell W	871-0836
3 MOORE Susan D	872-6630
20 D'AGATA Neil J	871-0582
23 POEHNET Donald G	875-7417
28 BUMP James E	875-5522
BUMP James E Jr	875-5522
34 RIZY John E (2)	875-4278
41 POEHNET Elizabeth G	875-3664
49 POEHNET Pamela	875-9070
POEHNET W Edward	875-9070
57 WALKER Henry T	875-3785
63 Vacant	
65 WAKEFIELD David	
WAKEFIELD Walter T	871-1525
71 RICKERT Brad (2)	871-1139
WAGNER William J	871-6041
77 TOWN HOUSE APARTMENTS	
BYERS Robert	872-3843
CITRON B	872-8060
CONBOY R	871-2449
FARLEY James D	872-3353
GALLIOT John	
MAJEWSKI J	875-7357
PAYNE M D	875-1141
WEISSBERG Elliot	871-6121
WINKLER D J	872-4523
(#14) SATRYB S M	871-2801
(#21) BELIVEAU Jeanette M	872-0476
(#22) FERR Lydia	
(#23) HEINTZ Anna	875-4503
(#24) SHAPERA R	
88 TARASCIO Concetto J	875-9734
TARASCIO Michael J	875-9734
96 BONCHARD Eleanor F	872-7252
99 CONARY Harold J	875-5204
103 LANZ Harold F	875-2413
110 OLENDER Joseph B Jr	875-7633
111 Vacant	
118 KIDD James Jr	872-8713
KIDD James W	875-8853

LUDWIG DR (3980)

FROM HUNTINGTON DR N TO DEAD
END ZIP CODE 06066

LYNN DR (4000)

FROM 50 SCOTT DR S TO 35 BRENT
DR (RIGHT ODD) ZIP CODE 06066

2 FORTIN Raymond	646-4897
6 LIGGETT Glenn	646-2763
LIGGETT William (2)	646-2763
12 BECKWITH Ivan R	643-4237
BECKWITH Tyler C	643-4237
16 MESSIER James R	646-7759
20 DULUDE Norman U (2)	649-8425
28 BROWN Paul N	643-9404

LYNWOOD DR (4020)

FROM 11 MILLER RD W THEN S TO
BOLTON TOWN LINE (RIGHT ODD)
ZIP CODE 06066

5 PERISHO Ray M	643-9810
9 BLEI Ron C	646-4251
13 GEE Clayton B	643-0222
21 KNOX Elizabeth D	643-6864
31 FRAZIER Burton L	643-0437
37 Vacant	
39 CLIFFORD Russell	647-1257
47 Vacant	

55 RUTHEMANN Robert H	649-1201
63 LYNCH Shirley M	643-2534
65 ADAMOWICZ Edward	649-5095
70 EMBURY Ray Jr (2)	646-3978
71 GORDON Eleanor M	649-6243
72 WERNER Charles M	646-1643
73 TARDIFF Lucien	643-1893
77 MOZZER Raymond R	649-1497
78 Vacant	
82 URQUHART Carl	649-7867
83 WINTER Raymond J (3)	646-2337

MAIDEN LN (4040)

FROM 50 GROVE SW TO 6 REED
(RIGHT EVEN) ZIP CODE 06066

4 FARNSWORTH Gary	871-9525
PREGONY A J (4)	875-0662
7 JAMESON Thomas R (4)	872-2091
12 GREEN Raymond F (3)	875-5830
GREEN Scott R	875-5830
26 MATTON E	871-9123
ROACH Edward J	623-5900
SMITH Michael	
27 CAROS Achilles N	875-7244
28 GODREAU J	872-6464
PETITJEAN E Gwen	
30 LESSIG Robert A (2)	875-2123

MAIN (TALCOTTVILLE) (4060)

FROM WILBUR CROSS HWY SW TO
TALCOTTVILLE RD ZIP CODE 06066

GOTTIER Warren J (6)	646-3483
SIMONCELLI Gaetano	649-8422
1 MACHINE TOOL	
AUTOMATION CO	643-8906
MASELLI Michael	646-8221
O'CONNOR J	643-8809
REGIONAL REPORTING	
SERVICE OF NEW ENGLAND	
INC	649-4646
TRACK 2 TAPING	649-7274
VERNON PUBLISHING	
SERVICES	643-7799
8 THON Joseph L	646-5967
9 ELLINGWOOD Leroy (4)	871-1546
11 Vacant	
14 SAUCIER Roland J (3)	647-9689
WELCH Lee	649-6296
17 (#A) McLANE Bruce C (3)	649-2226
(ofc) JOSEPH T DOLAN	872-8301
20 SMITH Walter B	871-9477
WEISS John Jr	872-2711
(#24) LANZ Elizabeth	875-8694
25 Vacant	
THOMAS Brian L	643-6830
(#2) USHER Arthur Jr	
28 BEEBE Robert J	649-2575
30 FECKO John (2)	875-2302
34 MCCARTHY James E (4)	646-8583
MCCARTHY Linda	646-8583
36 GOTTIER Dale W	646-3483
VIENS Steven L	646-1892
47 A M F CUNO DIVISION A M	
F	646-5212
48 TALCOTT John G III	643-5954
62 PRICHARD Francis J Jr (4)	875-1079
72 GROVER Isadora L	649-2357
HADDOX David W (5)	649-6794
75 JOWERS David W (3)	643-8096
(#D) MANCUSO Patrick A	646-1317
76 FREEMAN Donald F	649-3106
82 JOINSTON Arnold F (2)	649-7588
96 BROOKS Bennett	649-7432
106 JACKSON Paul R (3)	646-8748
JACKSON Sharon	646-8748
MOUNT HOPE CEMETERY	
107 Vacant	
POPICK Joan	649-3651
TEW L J	649-4898
110 CLARK Richard E	649-7311
113 TUCKER Robert A	649-7311
TUCKER Robert R	649-7311
TUCKER Terence T	649-7311
116 AMES Harold I	643-7844
120 EATON John D	646-1553
121 ROSSANO E L	872-6836
124 Vacant	
126 DePellegrini Josephine C	643-8933
131 Vacant	
138 MITCHELL Bonnie	646-7741

MAIN E (4080)

FROM 2 PARK E TO 1 TOLLAND AV
(RIGHT EVEN)

20 ATHENA'S RESTAURANT & PIZZA	872-2202
BIG L DISCOUNT STORE	875-9988
CARVEL ICE CREAM #1310	872-3995
CORNER COOLER PACKAGE STORE	875-5176
H & R BLOCK	875-4894
22 POTOMAT CORP	871-1607
SHOPPING BAG'S FOODLAND	872-0390
26 FRANKLIN GEORGE	
38 PEOPLE'S BK CENTRAL OFC	871-1930
42 CONNECTICUT BANK & TRUST CO THE ROCKVILLE OFFICE	244-5472
60 ANO-COIL CORP	872-0531
FROMSON CO INC	872-0531
83 MARTINSON Richard A	872-3026
85 AMARAL G	

87 PHILLIPS Edward J	875-9894
89 SALTERBACH Evelyn	875-2112
SALTERBACH Lucille B	875-2112
91 Vacant	
93 AUDIBERT DRIVING SCHOOL	875-4942
DISPLAYS UNLIMITED	872-4340
95 IMPROVED ORDER OF RED MEN	
98 C-O ELECTRICAL	
CONTRACTORS INC	871-7104
CANTOR ELECTRICAL	
CONTRACTORS INC	875-0765
CONNECTICUT VALLEY DECORATING INC	875-0765
CONNECTICUT VALLEY DECORATING INC	875-0766
DANIEL'S MANAGEMENT INC	871-9015
DANIEL'S MANAGEMENT INC	871-9015
DANIEL'S WAREHOUSE (#451) DANIEL'S WAREHOUSE INC	871-9015
104 AMERICAN DYING DIV. AMERBELLE CORP	875-3325
113 LISK Agnes M	875-4259
NOVAK Carl	
NOVAK Scott C	
NOVAK Shirley L	875-3687
114 ELM MOTORS INC	871-1617
115 MARTIN Margaret	
AMERICAN WALTER C	875-3972
117 CLARK Robert F	875-5875
CLARK Rosemary E	875-5875
118 FLIP'S PACKAGE STORE	875-9533
119 CHICOS Eleanor M	
CHICOS Michael J	
GILBERT Jacques P (3)	872-2944
121 CASATI John	875-2405
GRAFF Karen	
GREGOIRE Ron	872-9277
122 Vacant	
SIGERMAN KITCHEN CENTRE	875-1471
126 JOHNSON Bertrand E	
MAINE Rosella	875-1340
127 LAPORTE Norman E	875-3804
130 OAKES Raymond	872-3390
132 JACKSON Shirley	
134 PANTANO Salvatore	
137 MARLEY Anna M	875-3250
MARLEY Margaret E	875-3250
139 WILSON Donald G (4)	871-1543
143 Vacant	
144 PARKER Allan	875-8167
146 SMALL Helen C	875-3952
147 FECTEA Joseph O (2)	875-5510
149 LING Harold J (2)	875-3818
(res) STONE Samuel DDS	875-3042
151 BOISELLE Vincent M	871-1107
LONG G J	
153 MATHEWSON Daniel A	875-3825
155 FEELEY Alice	875-3846
156 KANE Catherine	875-5058
156 CLIFFORD Augustus	872-4854
LENTZ Gregory T	
157 JACKSON Leo E (2)	871-0751
STOFAN Stephen N	875-4546
164 JEFFERSON Budd	
NEAL Richard	872-1591
(#1) GARLAND C	
(#2A) KOVE M	872-4073
(#3) GIBBONS M	
(#6) CRISCUOLO L	
167 ANGELL John A (4)	871-0628
168 COLLINS Michael R	
KONICKI Michael J	872-6258
MacARAE Gullier J	
FEICHL Gunter H	871-6946
169 THOMAS James	
170 BENTLEY Neal S	
SUTTON Henry J	871-6029
SUTTON Ronald	871-6824
WILLIS Elnora A	
171 FRANCIS Carol Ann	
HILL Kenneth C	875-3500
175 BARD Raymond	
BROWN William R	871-9799
(#1) WEST Kenneth	875-3485
(#3) READON Randon L	
(#4) TROJAN Chester S	871-0491
(#5) WISNIESKI David	
177 HILLER Richard	875-3929
HILLER Robert J	875-3929
178 AMATO Vincent A (2)	875-0396
MAMUSZA Michael	872-3321
179 PIGEON Henry W	875-2983
180 NEUMANN Leon R	875-4398
181 GERBER Vaughn	
182 BAJOHJ Debra	875-7346
184 GIBOUX Paul E	
186 ALLEVO Louis (2)	872-2529
190 LAMBERT C	
192 SKOGLUND Ernest L	871-1398
193 BRAGG Brenda A	
MAY G George	875-4845
194 KING Richard J	875-5178
KING Rose B	875-5178
195 MARTIN Alan	872-3331
198 Vacant	
200 RAPOSA Manuel C	
206 Vacant	
207 SALINE Gary E	872-9241
210 MINNESOTA MINING & MANUFACTURING CO	872-0541
T 3-M COMPANY INC	872-0541
215 ROOSEVELT MILLS INC	875-2571

ROOSEVELT MILLS OUTLET

STORE	872-0126
(#rear) MARK METAL FINISHING INC	872-0581
220 BRENNAN James J	875-3225
222 LeBLANC Gerald O	875-8779
225 ALAIMO Martha	872-2304
BIELECKI D	

MAIN W (4100)

FROM 1 PARK SW & W TO 69 WEST
(RIGHT EVEN) ZIP CODE 06066

CT WATER CO-ROCKVILLE DIV GENL OFCS	
FLORENCE MILLS APARTMENTS	872-0041
12 PLECHTY Mae	872-0225
15 LEBE'S WALLPAPER & PAINT	875-4868
17 AMIGO'S	875-5526
AMIGO'S RESTAURANT	875-5526
21 CRYSTAL BLUEPRINT & STATIONERY	871-1597
27 ZAHNER'S SHOE SHOP	875-4580
33 ZAHNER'S SHOE & SCOUTING DEPARTMENT	872-7349
ZAHNER'S MEN'S SHOP INC	872-7349
35 MURRAY CHARLES A	875-3482
40 ARTHUR DRUG STORES INC	875-9263
46 JOHNSON Mark A (4)	872-8781
48 GRANT William M (4)	872-8959
49 ROCKVILLE BOWLING PLAZA INC	875-7687
50 BULL Rodney	872-4201
51 SHAMPOO BEAUTY SALON LTD	872-9109
52 Vacant	
53 Vacant	
54 TAYLOR Frank	
55 Vacant	
56 ABRAHAMSON Richard	
BROWN Russell	872-4948
CHESEY Stewart	
60 Vacant	
62 ALLARD S	871-0087
64 JACHIM Eileen F (5)	871-0793
LAVOIE T	
RESKA Chester Jr	684-5774
66 Vacant	
68 DENLEY Mark	
70 BOARDMAN L B	871-2609
74 BREAU Emery A Jr	875-8361
FONTAINE Mark W	875-0476
GUZMAN Mary	875-0476
MOROZ Michael	875-6468
88 ARNOLD Joshua	
GALLARDO L	
TOSADO Margaret	
92 BIELAK John J	875-5171
SKLODOSKI A C	875-4655
VONRAEDER Lawrence L	871-0090
94 HOPOUREC Chester M	872-2219
OLK Mary	875-3213
SURDELL Robert	875-1748
98 Vacant	
102 Vacant	
104 Vacant	
108 Vacant	
110 Vacant	
114 Vacant	
116 CYR Joan	
118 BIGO Lester	
HAZELWOOD Stephen M	871-6051
JEFFERSON Charles	
LIGHT L	
MORALEZ M	
MORRIS Albert G	
120 MARTIN Ralph B	
SEWALL Winnie	
121 ADAMS P	875-9278
ALDRICH Harvey F	871-6165
ALEXANDER George F	871-6908
ASSELIN Joe	875-8076
BAGLIN Lee H	871-2088
BYRAM A	872-8579
BYRON Augusta L	872-3730
CAPELLO John M	875-5781
CELEJEWski Myron T	872-6779
CHALOU Peter	875-2787
CONNELLY M H	875-6933
CORBIN I	875-0216
COSKER N L	871-6684
COTE M	875-9813
DeFORGE E M	872-6516
DANEK Walter	871-6155
DAVIDSON Sylvia	871-6391
DOUDERA M	871-6393
DOWNER G G	872-2471
DUNCAN L B	872-0589
DZAGAN Peter	871-6509
EDMUNDSON M J	872-0068
EDWARDS Alice M	875-8507
FINK Amy M	871-6283
FISCHER Max W	871-6481
FORTIER A M	871-6171
GAUGHAN Margaret K	871-6705
GIRVAN Josephine	875-7175
GORDON E M	871-6173
HUSSEY E	871-6055
JANOCCHA Stanley J	871-6488
KAZAR Andrew P Rev	875-7331
KENNEDY Hubert J	875-4247
KINGSBURY Charles H	875-6726
KIZIS Evelyn M	872-0068
KONARSKI Millie	875-1572
KREYSSIG Fred M	875-4552
LAURENT Morin A	875-7040



98 East Main Street

98 East Main Street

Vernon, CT 06066

Inquiry Number: 6210002.3

September 30, 2020

Certified Sanborn® Map Report



6 Armstrong Road, 4th floor
Shelton, CT 06484
Toll Free: 800.352.0050
www.edrnet.com

Certified Sanborn® Map Report

09/30/20

Site Name:

98 East Main Street
98 East Main Street
Vernon, CT 06066
EDR Inquiry # 6210002.3

Client Name:

GZA GeoEnvironmental, Inc.
95 Glastonbury Blvd, 3rd Floor
Glastonbury, CT 06033
Contact: Casey Watts



The Sanborn Library has been searched by EDR and maps covering the target property location as provided by GZA GeoEnvironmental, Inc. were identified for the years listed below. The Sanborn Library is the largest, most complete collection of fire insurance maps. The collection includes maps from Sanborn, Bromley, Perris & Browne, Hopkins, Barlow, and others. Only Environmental Data Resources Inc. (EDR) is authorized to grant rights for commercial reproduction of maps by the Sanborn Library LLC, the copyright holder for the collection. Results can be authenticated by visiting www.edrnet.com/sanborn.

The Sanborn Library is continually enhanced with newly identified map archives. This report accesses all maps in the collection as of the day this report was generated.

Certified Sanborn Results:

Certification # E8FD-4592-9830
PO # 05.0045441.07
Project 98 East Main Street

Maps Provided:

1961
1946
1921
1911
1903
1897
1892
1885



Sanborn® Library search results

Certification #: E8FD-4592-9830

The Sanborn Library includes more than 1.2 million fire insurance maps from Sanborn, Bromley, Perris & Browne, Hopkins, Barlow and others which track historical property usage in approximately 12,000 American cities and towns. Collections searched:

- ☒ Library of Congress
- ☒ University Publications of America
- ☒ EDR Private Collection

The Sanborn Library LLC Since 1866™

Limited Permission To Make Copies

GZA GeoEnvironmental, Inc. (the client) is permitted to make up to FIVE photocopies of this Sanborn Map transmittal and each fire insurance map accompanying this report solely for the limited use of its customer. No one other than the client is authorized to make copies. Upon request made directly to an EDR Account Executive, the client may be permitted to make a limited number of additional photocopies. This permission is conditioned upon compliance by the client, its customer and their agents with EDR's copyright policy; a copy of which is available upon request.

Disclaimer - Copyright and Trademark Notice

This Report contains certain information obtained from a variety of public and other sources reasonably available to Environmental Data Resources, Inc. It cannot be concluded from this Report that coverage information for the target and surrounding properties does not exist from other sources. NO WARRANTY EXPRESSED OR IMPLIED, IS MADE WHATSOEVER IN CONNECTION WITH THIS REPORT. ENVIRONMENTAL DATA RESOURCES, INC. SPECIFICALLY DISCLAIMS THE MAKING OF ANY SUCH WARRANTIES, INCLUDING WITHOUT LIMITATION, MERCHANTABILITY OR FITNESS FOR A PARTICULAR USE OR PURPOSE. ALL RISK IS ASSUMED BY THE USER. IN NO EVENT SHALL ENVIRONMENTAL DATA RESOURCES, INC. BE LIABLE TO ANYONE, WHETHER ARISING OUT OF ERRORS OR OMISSIONS, NEGLIGENCE, ACCIDENT OR ANY OTHER CAUSE, FOR ANY LOSS OF DAMAGE, INCLUDING, WITHOUT LIMITATION, SPECIAL, INCIDENTAL, CONSEQUENTIAL, OR EXEMPLARY DAMAGES. ANY LIABILITY ON THE PART OF ENVIRONMENTAL DATA RESOURCES, INC. IS STRICTLY LIMITED TO A REFUND OF THE AMOUNT PAID FOR THIS REPORT. Purchaser accepts this Report "AS IS". Any analyses, estimates, ratings, environmental risk levels or risk codes provided in this Report are provided for illustrative purposes only, and are not intended to provide, nor should they be interpreted as providing any facts regarding, or prediction or forecast of, any environmental risk for any property. Only a Phase I Environmental Site Assessment performed by an environmental professional can provide information regarding the environmental risk for any property. Additionally, the information provided in this Report is not to be construed as legal advice. Copyright 2020 by Environmental Data Resources, Inc. All rights reserved. Reproduction in any media or format, in whole or in part, of any report or map of Environmental Data Resources, Inc., or its affiliates, is prohibited without prior written permission.

EDR and its logos (including Sanborn and Sanborn Map) are trademarks of Environmental Data Resources, Inc. or its affiliates. All other trademarks used herein are the property of their respective owners.

Sanborn Sheet Key

This Certified Sanborn Map Report is based upon the following Sanborn Fire Insurance map sheets.



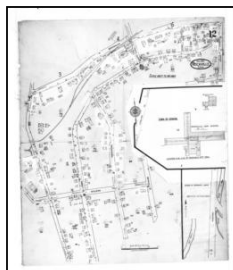
1961 Source Sheets



Volume 1, Sheet 5
1961

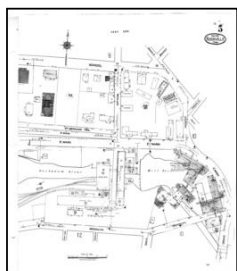


Volume 1, Sheet 10
1961



Volume 1, Sheet 12
1961

1946 Source Sheets



Volume 1, Sheet 5
1946



Volume 1, Sheet 10
1946

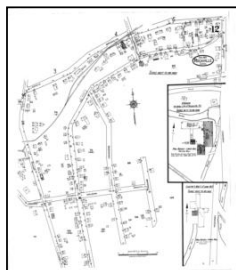


Volume 1, Sheet 12
1946

1921 Source Sheets



Volume 1, Sheet 10
1921

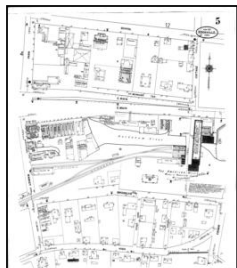


Volume 1, Sheet 12
1921



Volume 1, Sheet 5
1921

1911 Source Sheets



Volume 1, Sheet 5
1911




Volume 1, Sheet 6
1911

Sanborn Sheet Key

This Certified Sanborn Map Report is based upon the following Sanborn Fire Insurance map sheets.



1903 Source Sheets



Volume 1, Sheet 5
1903

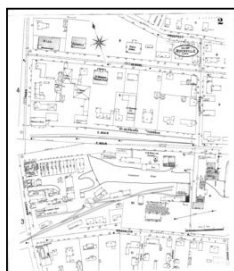


Volume 1, Sheet 6
1903

1897 Source Sheets



Volume 1, Sheet Keymap/Sheet 1
1897

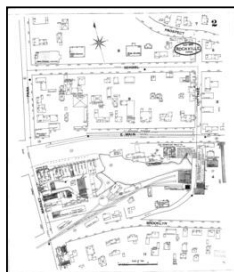


Volume 1, Sheet 2
1897

1892 Source Sheets

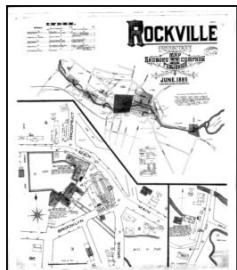


Volume 1, Sheet Keymap/Sheet 1
1892



Volume 1, Sheet 2
1892

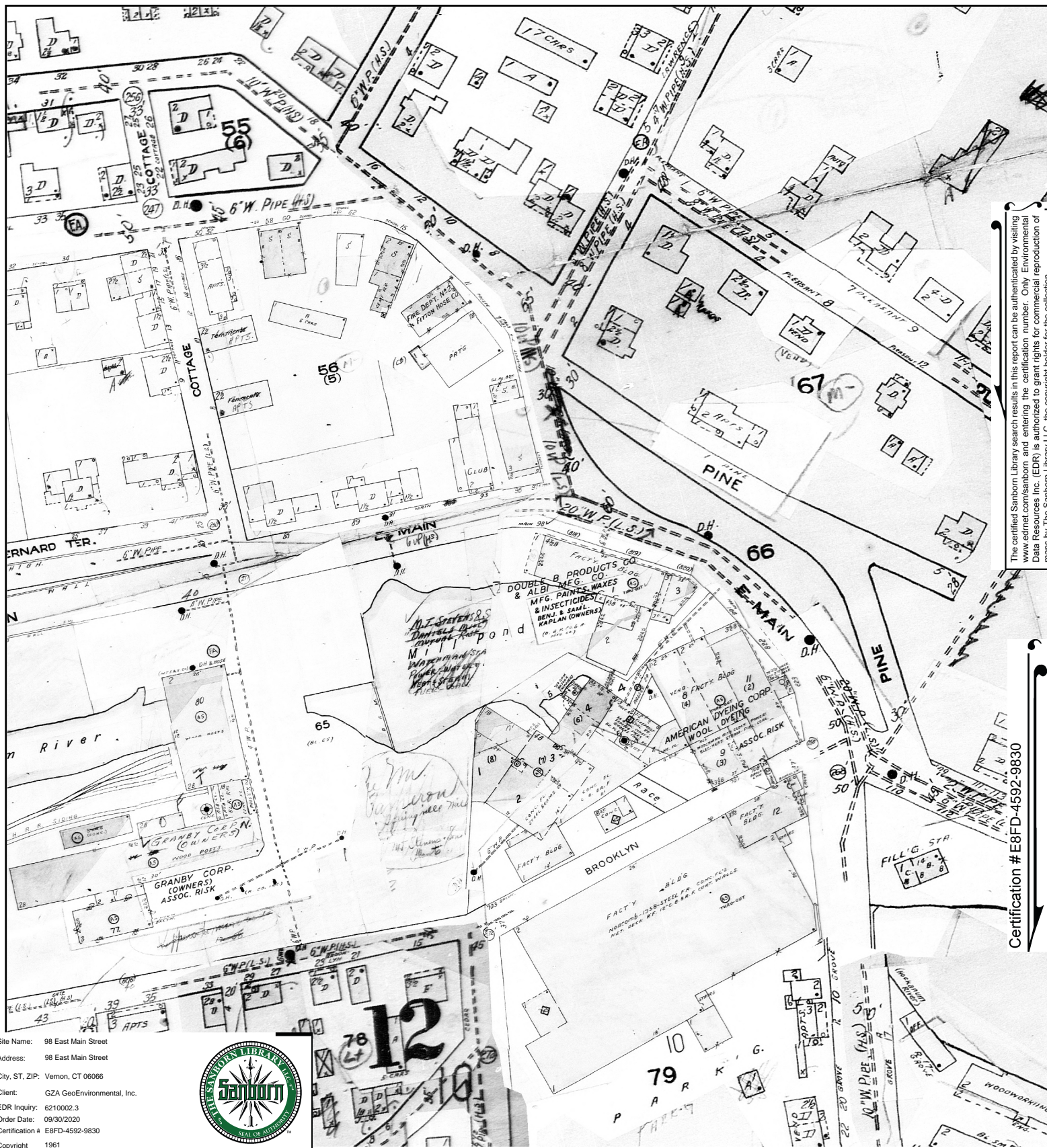
1885 Source Sheets



Volume 1, Sheet Keymap/Sheet 1
1885



Volume 1, Sheet 2
1885



The certified Sanborn Library search results in this report can be authenticated by visiting www.edr.com/sanborn and entering the certification number. Only Environmental Data Resources Inc. (EDR) is authorized to grant rights for commercial reproduction of maps by The Sanborn Library LLC, the copyright holder for the collection.

Certification # E8FD-4592-9830

Site Name: 98 East Main Street

Address: 98 East Main Street

City, ST, ZIP: Vernon, CT 06066

Client: GZA GeoEnvironmental, Inc.

EDR Inquiry: 6210002.3

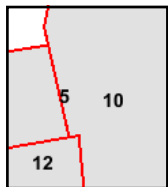
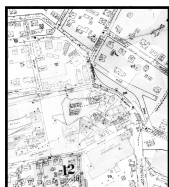
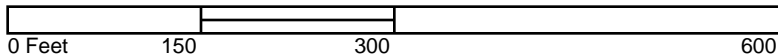
Order Date: 09/30/2020

Certification # E8FD-4592-9830

Copyright 1961

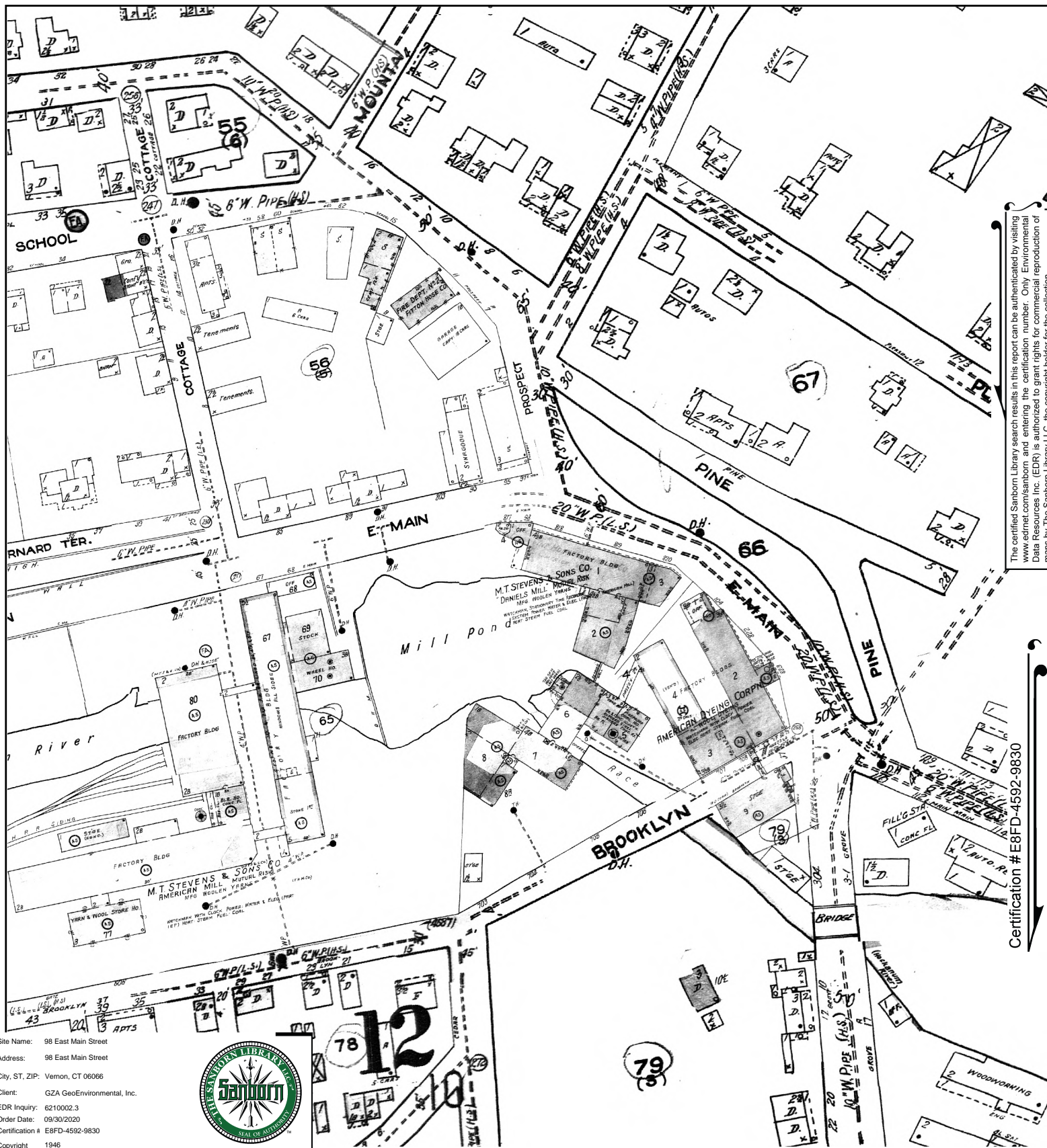


This Certified Sanborn Map combines the following sheets.
Outlined areas indicate map sheets within the collection.



Volume 1, Sheet 12
Volume 1, Sheet 10
Volume 1, Sheet 5





The certified Sanborn Library search results in this report can be authenticated by visiting www.edrnet.com/sanborn and entering the certification number. Only Environmental Data Resources Inc. (EDR) is authorized to grant rights for commercial reproduction of maps by The Sanborn Library LLC, the copyright holder for the collection.

Certification #E8FD-4592-9830

Site Name: 98 East Main Street

Address: 98 East Main Street

City, ST, ZIP: Vernon, CT 06066

Client: GZA GeoEnvironmental, Inc.

EDR Inquiry: 6210002.3

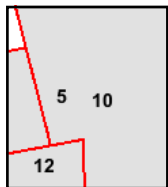
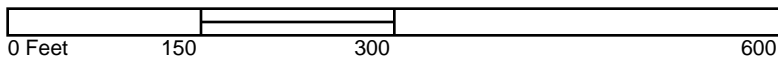
Order Date: 09/30/2020

Certification # E8FD-4592-9830

Copyright 1946



This Certified Sanborn Map combines the following sheets.
Outlined areas indicate map sheets within the collection.



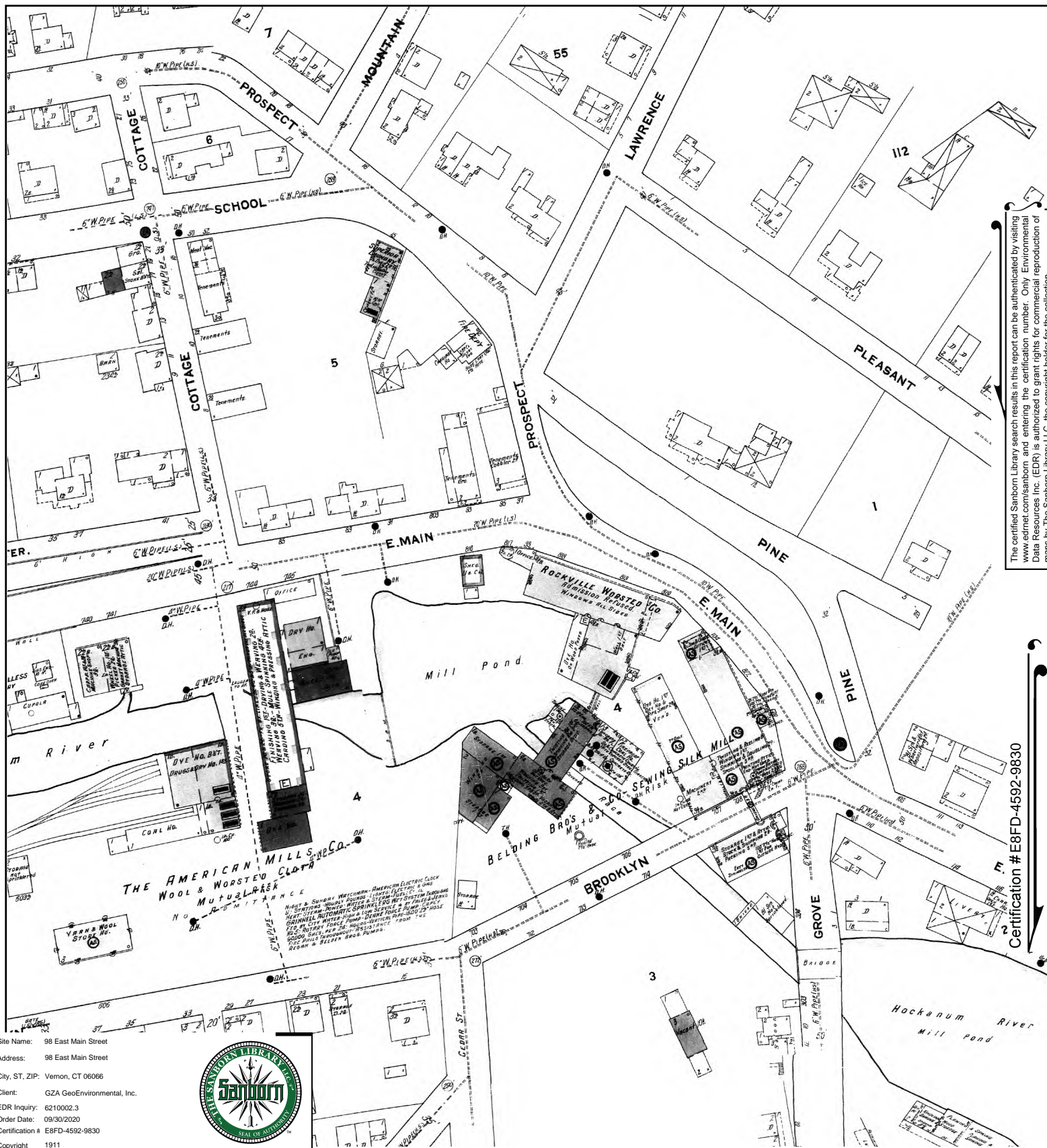
Volume 1, Sheet 12
Volume 1, Sheet 10
Volume 1, Sheet 5





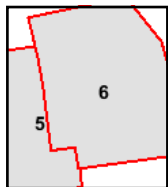
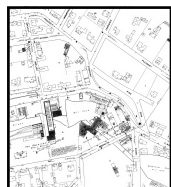
Copyright 1921





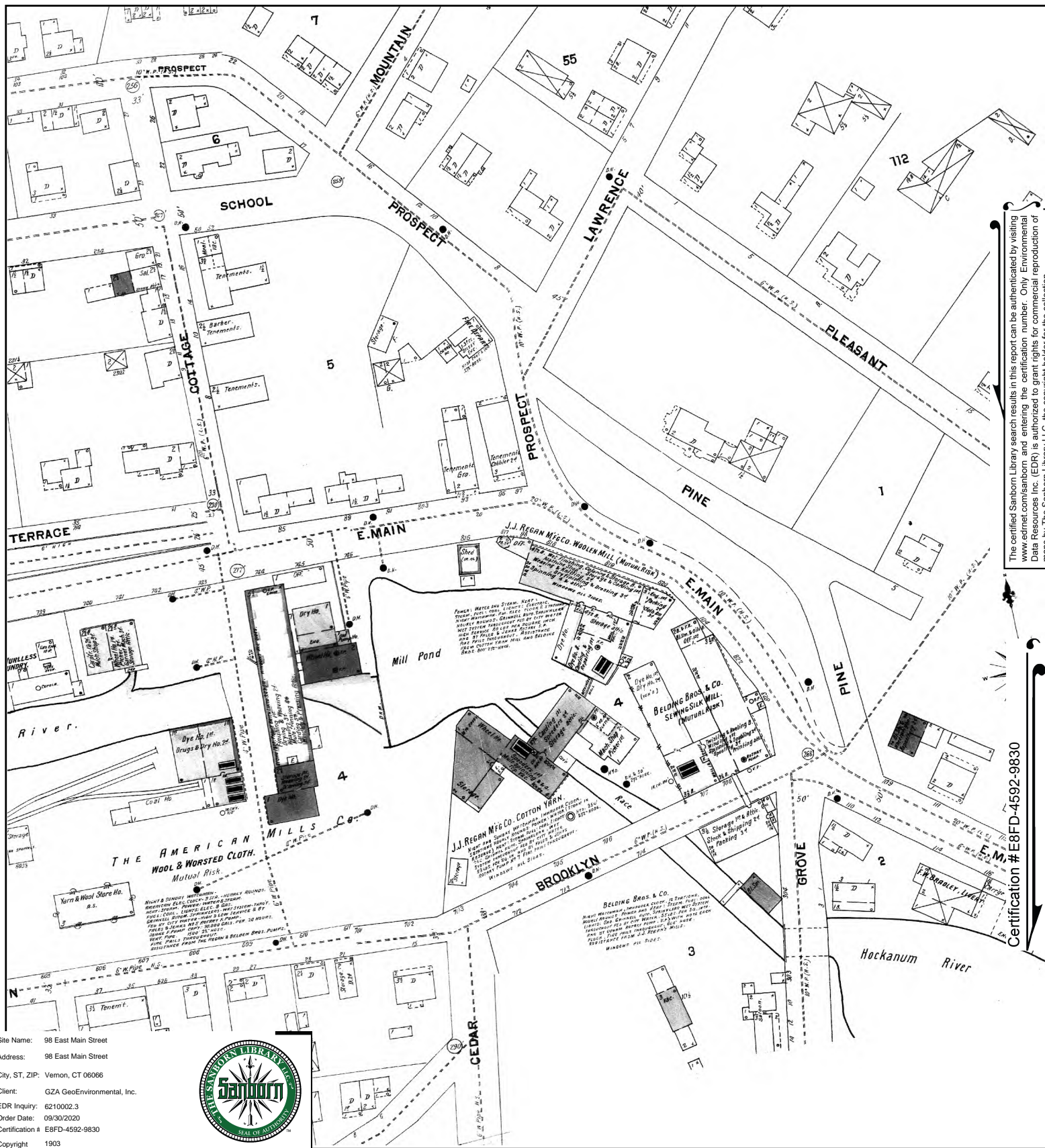
This Certified Sanborn Map combines the following sheets.
 Outlined areas indicate map sheets within the collection.

0 Feet 150 300 600



Volume 1, Sheet 6
 Volume 1, Sheet 5





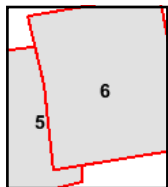
The certified Sanborn Library search results in this report can be authenticated by visiting www.edr.com/sanborn and entering the certification number. Only Environmental Data Resources Inc. (EDR) is authorized to grant rights for commercial reproduction of maps by The Sanborn Library LLC, the copyright holder for the collection.

Certification #E8FD-4592-9830

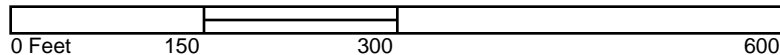
Site Name: 98 East Main Street
Address: 98 East Main Street
City, ST, ZIP: Vernon, CT 06066
Client: GZA GeoEnvironmental, Inc.
EDR Inquiry: 6210002.3
Order Date: 09/30/2020
Certification # E8FD-4592-9830
Copyright 1903



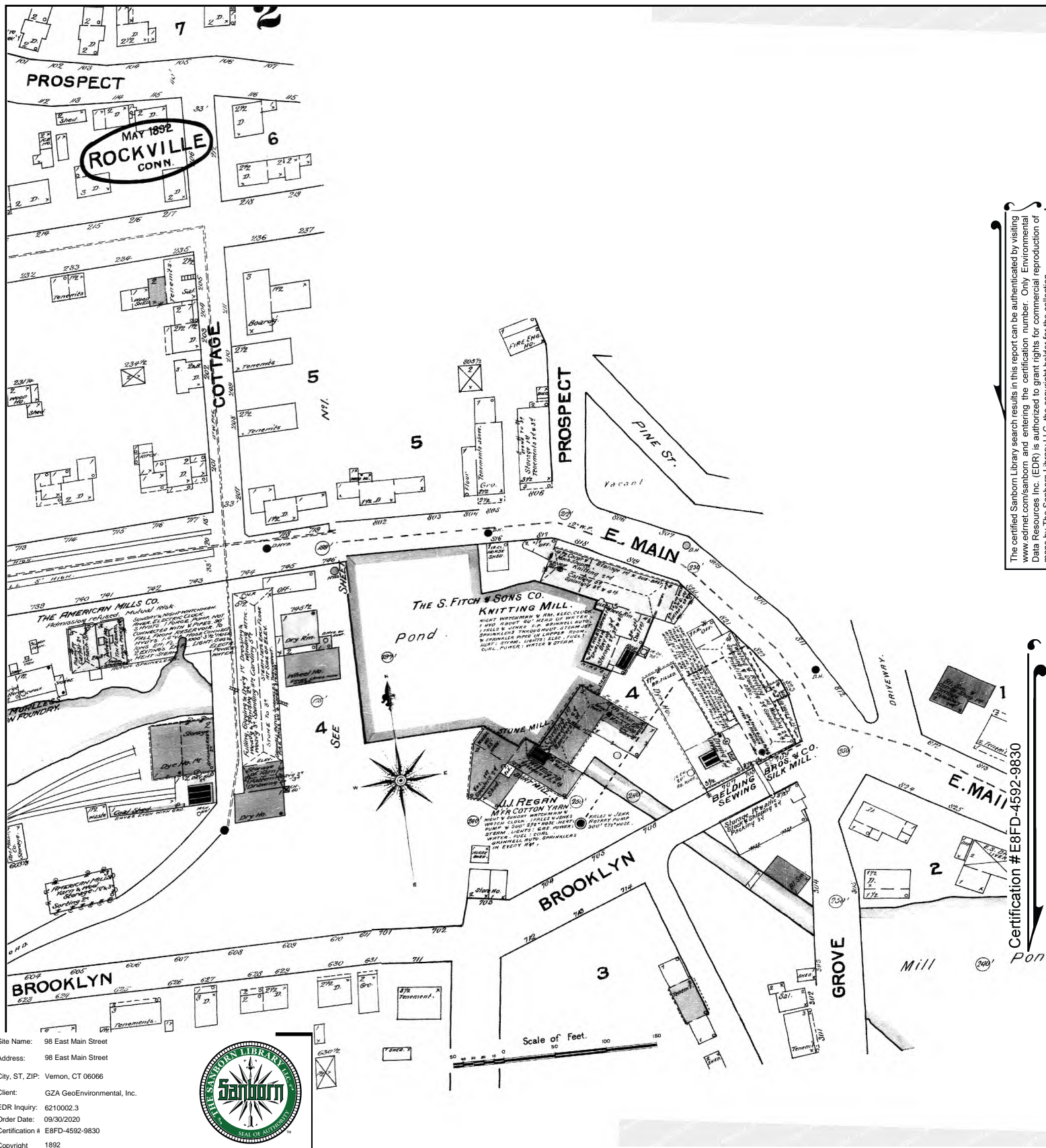
This Certified Sanborn Map combines the following sheets.
Outlined areas indicate map sheets within the collection.



Volume 1, Sheet 6
Volume 1, Sheet 5



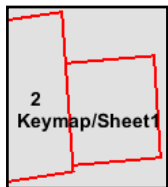




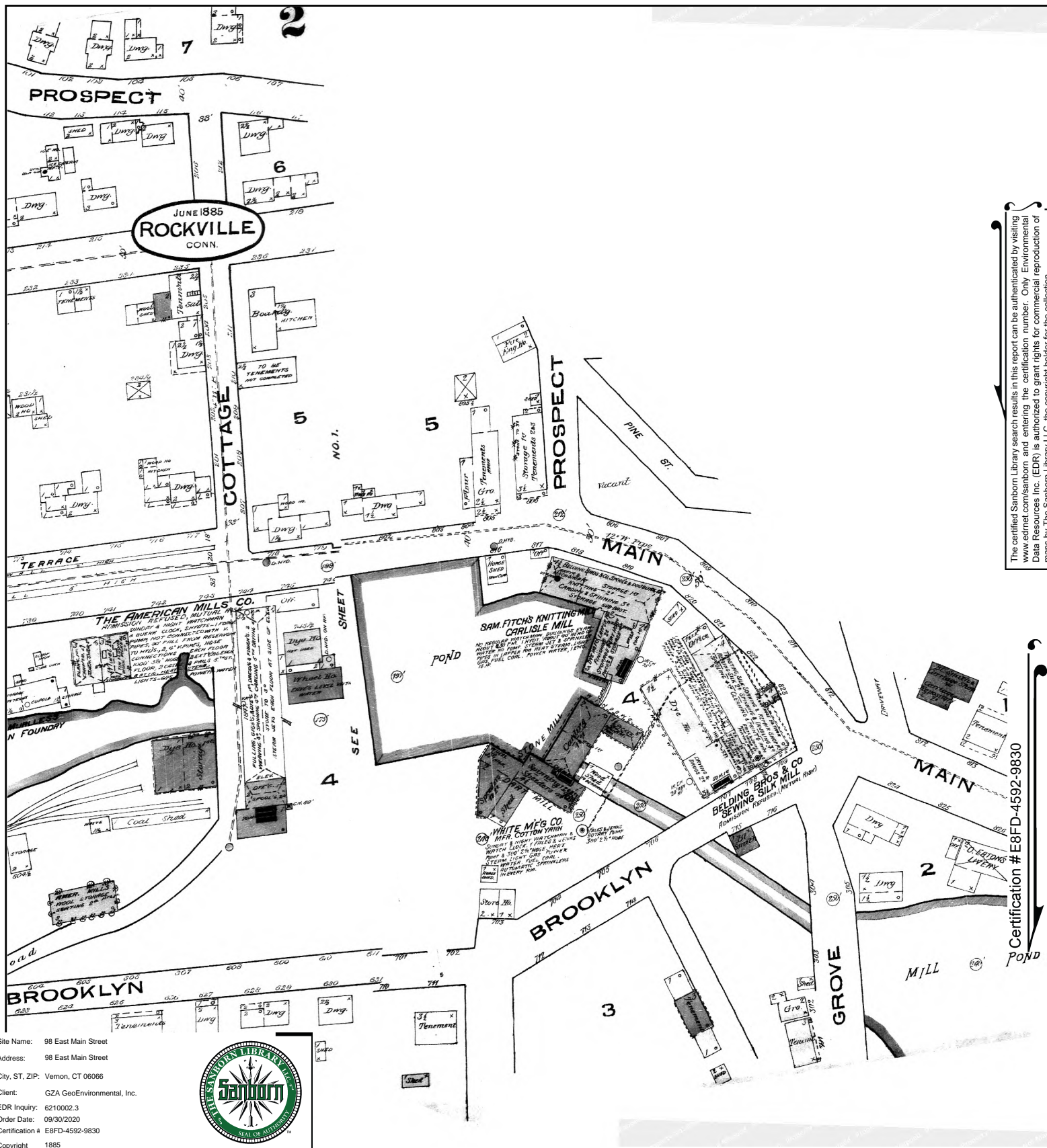
The certified Sanborn Library search results in this report can be authenticated by visiting www.edr.com/sanborn and entering the certification number. Only Environmental Data Resources Inc. (EDR) is authorized to grant rights for commercial reproduction of maps by The Sanborn Library LLC, the copyright holder for the collection.

Certification #E8FD-4592-9830

This Certified Sanborn Map combines the following sheets.
 Outlined areas indicate map sheets within the collection.



Volume 1, Sheet 2
 Volume 1, Sheet Keymap/Sheet1



The certified Sanborn Library search results in this report can be authenticated by visiting www.edr.com/sanborn and entering the certification number. Only Environmental Data Resources Inc. (EDR) is authorized to grant rights for commercial reproduction of maps by The Sanborn Library LLC, the copyright holder for the collection.

Certification #E8FD-4592-9830

Site Name: 98 East Main Street

Address: 98 East Main Street

City, ST, ZIP: Vernon, CT 06066

Client: GZA GeoEnvironmental, Inc.

EDR Inquiry: 6210002.3

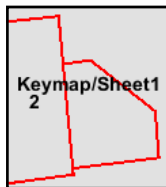
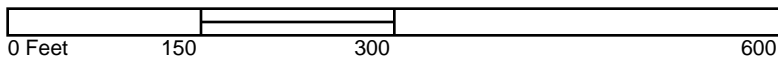
Order Date: 09/30/2020

Certification # E8FD-4592-9830

Copyright 1885



This Certified Sanborn Map combines the following sheets.
Outlined areas indicate map sheets within the collection.



Volume 1, Sheet 2
Volume 1, Sheet Keymap/Sheet1





Appendix D- State and Local Documents



Tax ID 40-0117-00005

Printed 02/02/2019

Card No. 1 of 2

DANIELS MANAGEMENT INC
98 EAST MAIN ST
VERNON, CT 06066-0451
CENSUS TRACT: 530100

Neighborhood Number
12100
Neighborhood Name
General Commercial
TAXING DISTRICT INFORMATION
Jurisdiction Name Town of Vernon
Area 146
Routing Number 6284

Site Description
Topography

Public Utilities
Water, Sewer, Gas, Electric
Street or Road
Paved
Neighborhood

Zoning:
HDI
Legal Acres:
1.0000

Transfer of Ownership

Owner	Consideration	Transfer Date	Deed Book/Page	Deed Type
D	0	11/20/1979	372 286	

Valuation Record

Assessment Year	2011	2016	2018					
Reason for Change	2011 REVAL	2016 Reval	2018 ASMT					
Market	L 60000	60000	60000					
	I 342100	339510	339510					
	T 402100	399510	399510					
70% Assessed/Use	L 42000	42000	42000					
	I 239470	237650	237650					
	T 281470	279650	279650					



Land Size

Land Type	Rating, Soil ID - or - Actual Frontage	Acreage - or - Effective Frontage	Square Feet - or - Effective Depth	Influence Factor

Physical Characteristics

ROOFING

Built-up

WALLS

	B	1	2	U
Frame	Yes	Yes	Yes	Yes
Guard	Yes	Yes	Yes	Yes

FRAMING

	B	1	2	U
Wd Jst	9043	0	0	0
F Res	0	9271	9043	18086

FINISH

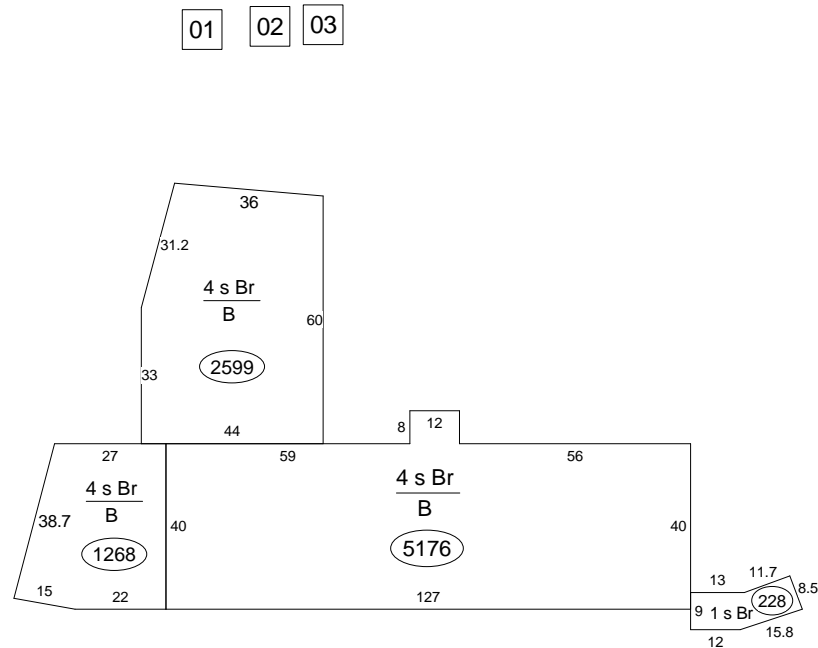
	UF	SF	FO	FD
B	9043	0	0	0
1	9271	0	0	0
2	9043	0	0	0
U	18086	0	0	0
Total	45443	0	0	0

HEATING AND AIR CONDITIONING

	B	1	2	U
Heat	9043	9271	9043	18086
Sprink	9043	9271	9043	18086

Tax ID 40-0117-00005

Printed 02/02/2019



Special Features

Description

02 : 4-7FLRS, STOPS

Summary of Improvements

ID	USE	Story Height	Const Type	Grade	Year Cons	Eff Year	Cond	Size or Area
C	LMFG	0.00		Low	1855	1981	FR	9271
01	PAVING	0.00	85	Avg	1975	1975	AV	4800
02	ELEVFT	0.00		Avg	1965	1965	AV	1@ 0
03	UTLSHED	0.00	1	Avg	1972	1972	AV	784



TOWN OF VERNON

14 PARK PLACE, VERNON, CONN. 06066

Telephone (203) 872-8591

TOWN PLANNER

TO: Building Inspector
Town Engineer
Health Department
Fire Marshal
Director, WPCA
Director, Public Works
Traffic Authority
Fire Chief
Vernon Ambulance Corps.
Economic Development Coordinator
Tolland County Soil & Water Conservation District

FROM: George H. Russell, Town Planner

SUBJECT: Wetlands Permit

DATE: May 28, 1986

Attached please find, for your review, an application for:

Daniel's Management to conduct an activity in a regulated area on East Main St.

98

Please return comments to my office no later than: 6/23/86

NOTE: IF YOU NEED MORE TIME, IT IS IMPERATIVE THAT YOU NOTIFY MY OFFICE AS SOON AS POSSIBLE.

George H. Russell, AICP
Town Planner

GHR/dr

cc: CC-86-07



Daniel's Management, Inc.

P. O. Box 451 - 98 East Main Street

Rockville, Connecticut 06066

Telephone 871-9015

RECEIVED

MAY 28 1986

May 27, 1986

TOWN PLANNER'S OFFICE

Conservation Commission
Town of Vernon
14 Park Place
Vernon, Ct. 06066

Members:

Daniel's Management, Inc. is seeking permission to dump approximately fifteen (15) cubic yards of broken concrete slab that has been removed from a raised platform floor on the first floor, side room of the building to the lower section of a piece of land between Daniel's and the Amerbelle Corporation.

The piece of land in question is outlined in blue on the map and is approximately twenty (20) by sixty (60) feet. It is in a wetlands area.

The parcel is bordered on the north by the building owned by Daniel's, on the east by a retaining wall at the Amerbelle's East Main Street driveway, on the south by Amerbelle's Old Power House Building and on the West BY the pond owned by the Antoinette Realty Co., Inc..

Barbara D. Cantor,
Daniel's Management, Inc.

ANTOINETTE

~~AMERBEN~~ CORP.

RETAINING
WALL

REAR OF BUILDING
ABUTTING POND --
SHOWN AS SUPPLIED
BY ASSESSORS OFFICE

204 PIECE

35' B.L.

214

LAST

STREET

Area in question
for dumping of
concrete slab.

MASTER LICENSE NO.

PERMIT #

790

Application For Heating Permit

DEPARTMENT OF BUILDING AND INSPECTIONS

CITY OF ROCKVILLE

APPLICATIONS MUST BE PRINTED OR TYPED. BEGIN WITH NUMBER ONE, BELOW

1. LOCATION OF JOB

98 East Meid
NO. STREET

APT. NO.

FLOOR

2. OWNER

Alb. Mfg. Co.

3. ADDRESS

98 East Meid

4. APPLICANT

Geo. Marchuk

5. ADDRESS

5. ESTIMATED COST

\$ 1,000

7. IS THIS A CONTRACT COST?

☐ YES ☒ NO

8. FEE ENCLOSED

\$ 4.00

9. TYPE OF BUILDING:

☐ RESIDENTIAL ☒ COMMERCIAL

10. TYPE OF JOB:

☒ ORIGINAL INSTALLATION ☐ ALTERATION ADDITION REPAIR

DEPARTMENT DECISION

APPLICATION IS HEREBY:

☒ APPROVED

☐ DISAPPROVED

DATE

CHIEF INSPECTOR

July 11/1962 [Signature]

FEE SCHEDULE

WORK OTHER THAN SIGNS:

ESTIMATED COST	FEE
\$1.00 —	50.00
51.00 —	500.00
501.00 —	1,000.00
	4.00

\$4.00 ~~xxx~~ per additional thousand or fraction thereof

Building Inspector may demand affidavit of actual cost.

ELECTRICAL INTERIOR SIGNS:

FLAT FEE OF \$3 PER INSTALLATION

ACTUAL COST \$ FEE \$

ESTIMATED COST \$ FEE \$

FILE COMP. BY BALANCE \$

MANUFACTURING EMPLOYER HAZARDOUS MATERIALS SURVEY

IMPORTANT: Read instructions before completing form.

RECEIVED JAN 13 1988
RECEIVED JAN 13 1988

Page 1 of 2

A 1. FACILITY LOCATION
C & C PRODUCTS INC.
Name _____
Street 98 EAST MAIN ST.
City VERNON State CT Zip 06066
SIC Number (If known) _____

2. OWNER/OPERATOR
Name CHARLES KALBER
Mail Address 43 HUBBARD ST
VERNON, CT. 06238
Phone Number (203) 643-1358

3. EMERGENCY CONTACT PERSON
Name CHRIS WALTER
Title PLANT SUPERVISOR
Phone Number (203) 875 6350 (DAY)
24 Hour/Day Phone Number (203) 429-2840 (NIGHT)

B DOES THIS FACILITY USE, STORE, OR PRODUCE ANY QUANTITY OF ANY MATERIAL LISTED ON THE ATTACHED HAZARDOUS MATERIALS TABLE? (See Instructions)
If "no", sign the certification below
If "yes", complete the form using the code numbers provided.
YES ☒ NO ☐

ENTER CODES		FOR OFFICIAL USE ONLY
INVENTORY	UNIT	

① HAZARDOUS MATERIALS DESCRIPTION AND LOCATION (be specific)	② HAZARD CLASS	③ ID NO.	④	⑤	
1. LACQUER BASE Location <u>STAINING AREA / STORAGE AREA</u>	FLAMMABLE LIQUID	UN 1263	03	G	
2. KEROSENE Location <u>STORAGE AREA</u>	COMBUSTIBLE LIQUID	UN 1223	01	G	
3. ADHESIVE (CONTACT) Location <u>STORAGE AREA</u>	FLAMMABLE LIQUID	UN 1133	01	G	
4. Location _____					
5. Location _____					

6 ☐ Check here if the information is continued on the reverse side.

D ☒ Check here if facility site plan is attached.

C CERTIFICATION OF COMPANY OFFICIAL
I, hereby certify that all statements made by me are true, complete and correct to the best of my knowledge.

Signature Charles Kalber Date 1/11/88 Title PRES.
Name (Print) CHARLES KALBER Phone Number (203) 643-1358

IMPORTANT
RETURN ORIGINAL TO:
YOUR LOCAL FIRE MARSHAL OFFICE

E FIRE DEPARTMENT Phone No. 875 25 43
Name TOWN OF VERNON FIRE DEPARTMENT
Address P.O. Box 54
Report Received by Robert E. Kelly Date 2/8/88

LOCAL FIRE MARSHAL OFFICE Phone No. 872-8591
Name DONALD MAGUDA
Address 14 PARK PLACE VERNON, CT. 06066
Report Received by Donal Maguda Date 1/13/88

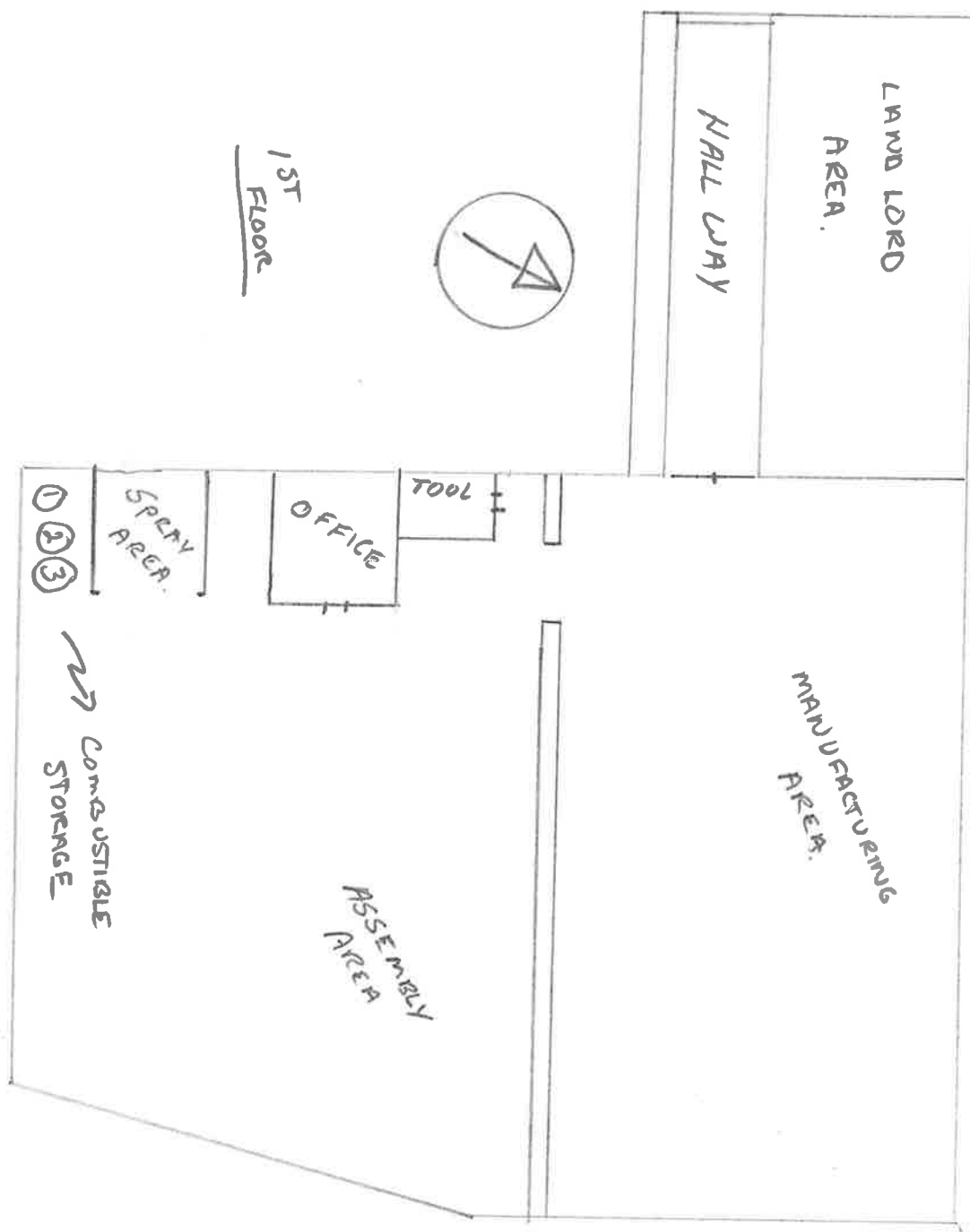
PARKING
AREA

C&C PRODUCTS INC.

98 EAST MAIN ST. 1ST FLOOR)

VERNON, CT. 06066

DRAWN BY: CHRIS WALTER 1/11/88



MANUFACTURING EMPLOYER
HAZARDOUS MATERIALS SURVEY

IMPORTANT: Read instructions before completing form.

RECEIVED FEB 17 1989

Page 1 of 1

(A) 1. FACILITY LOCATION
Name Northland Industries
Street 98 E Main St
City Rockville State CT Zip 06066
SIC Number (If known) _____

2. OWNER/OPERATOR
Name Northland Industries
Mail Address PO 864
Rockville, CT 06066
Phone Number (203) 872-8130

3. EMERGENCY CONTACT PERSON
Name Donald Schoeck
Title V Pres
Phone Number (203) 872-8130
24 Hour/Day Phone Number (203) 429-5910

(B) DOES THIS FACILITY USE, STORE, OR PRODUCE ANY QUANTITY OF ANY MATERIAL LISTED ON THE ATTACHED HAZARDOUS MATERIALS TABLE? (See Instructions)
If "no", sign the certification below
If "yes", complete the form using the code numbers provided.

YES ☒ NO ☐

ENTER CODES		FOR OFFICIAL USE ONLY
INVENTORY	UNIT	

HAZARDOUS MATERIALS DESCRIPTION AND LOCATION (be specific)	② HAZARD CLASS	③ ID NO.	④	⑤
1. <u>Methylene Chloride Dichloromethane</u> Location <u>Room A 4th Floor</u>	<u>ORM-A</u>	<u>UN 1593</u>	<u>01</u>	<u>G</u>
2. <u>Naptha</u> Location <u>Room A 4th Floor</u>	<u>Flammable</u> <u>UN 2563</u> <u>Liquid</u>	<u>UN 2563</u>	<u>01</u>	<u>G</u>
3. Location				
4. Location				
5. Location				

(6) ☐ Check here if the information is continued on the reverse side. **(D)** ☒ Check here if facility site plan is attached.


(C) CERTIFICATION OF COMPANY OFFICIAL
I, hereby certify that all statements made by me are true, complete and correct to the best of my knowledge.

Signature Jean L. Lara Date 2/15/89 Title Pres
Name (Print) JEAN L. LARA Phone Number (203) 872-8130

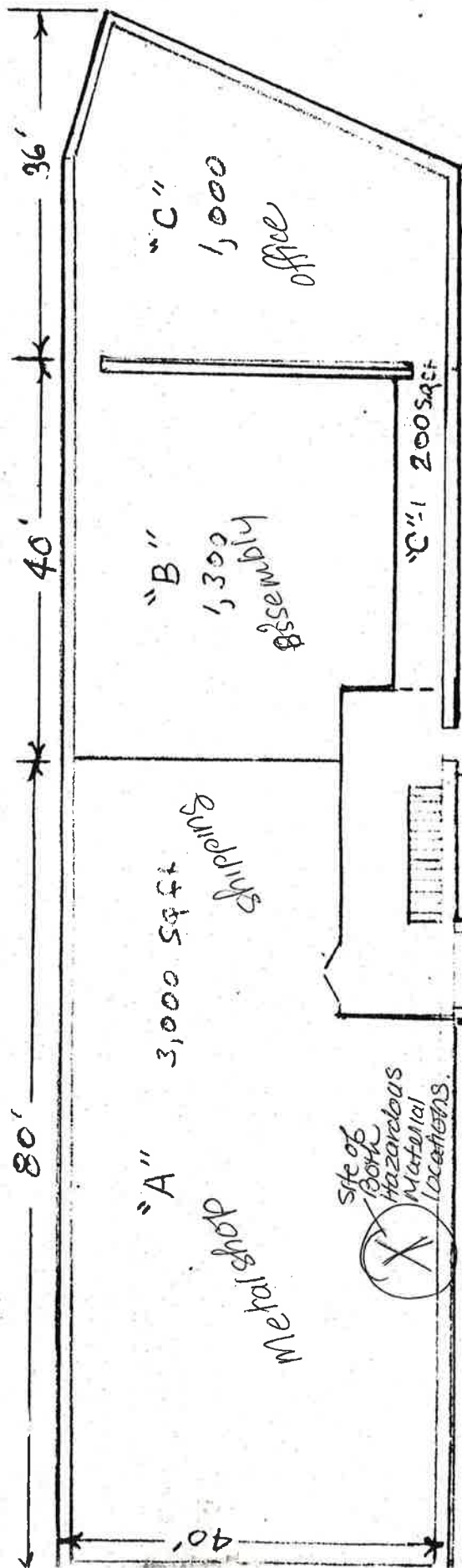
IMPORTANT
RETURN ORIGINAL TO:
YOUR LOCAL FIRE
MARSHAL OFFICE

FIRE DEPARTMENT Phone Number (1872-7333)
Name ROBERT E. KELLEY - FIRE CHIEF
Address PO BOX 54, VERMONT CT. 06066
Report Received by _____ Date 1/1

LOCAL FIRE MARSHAL OFFICE Phone Number (1872-8591)
Name DONALD MAGUDA - FIRE MARSHAL
Address 14 PARK PLACE, VERMONT CT. 06066
Report Received by Donald Maguda Date 2/17/89



RECEIVED FEB 17 1989



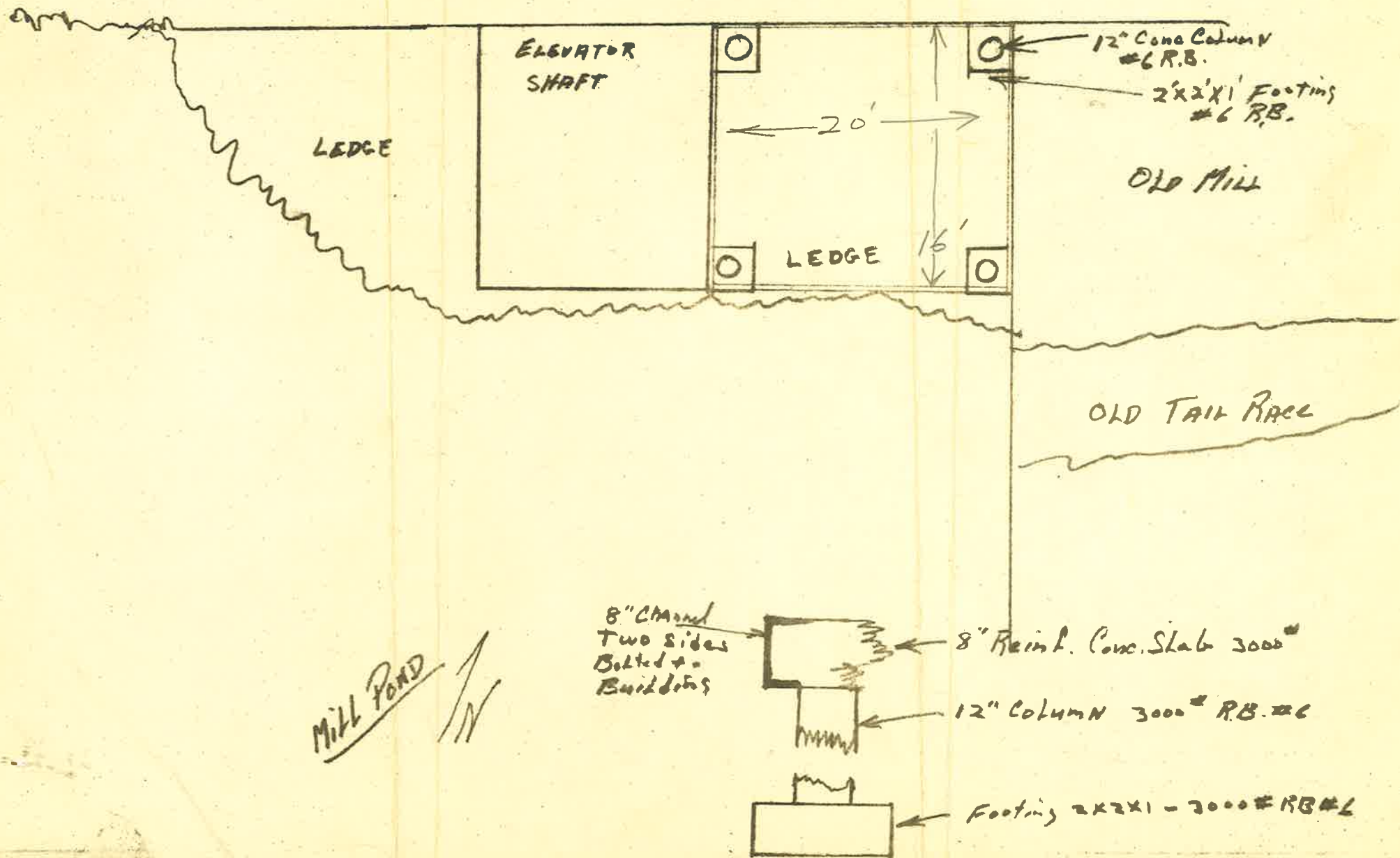
98 EAST MAIN
4th floor

Northland Industries

872-8130

ALLI MANU. CO.
SOLVENT TANK
SUPPORT PLATFORM

BACK MILL
EAST MAIN ST.



DEPARTMENT DECISION

APPLICATION IS HEREBY:



APPROVED



DISAPPROVED

July 11/1962

DATE

Wisher

CHIEF INSPECTOR

FEE SCHEDULE

WORK OTHER THAN SIGNS:

ESTIMATED COST			FEE
\$1.00	—	50.00	\$2.00
51.00	—	500.00	3.00
501.00	—	1,000.00	4.00

\$4.00 ~~per~~ per additional thousand or fraction thereof

Building Inspector may demand
affidavit of actual cost.

ELECTRICAL INTERIOR SIGNS:

FLAT FEE OF \$3 PER INSTALLATION

ACTUAL COST \$ _____ FEE \$ _____

ESTIMATED COST \$ _____ FEE \$ _____

FILE COMP. BY _____ BALANCE \$ _____

MASTER LICENSE NO.

Application For Heating Permit

PERMIT #

790

DEPARTMENT OF BUILDING AND INSPECTIONS

CITY OF ROCKVILLE

APPLICATIONS MUST BE PRINTED OR TYPED. BEGIN WITH NUMBER ONE BELOW

1. LOCATION OF JOB

NO.

FLOOR

STREET

APT. NO.

2. OWNER

3. ADDRESS

4. APPLICANT

5. ADDRESS

6. ESTIMATED COST

7. IS THIS A CONTRACT COST?



YES



NO

8. FEE ENCLOSED

9. TYPE OF BUILDING:



RESIDENTIAL



COMMERCIAL

10. TYPE OF JOB:



ORIGINAL
INSTALLATION



ALTERATION
ADDITION
REPAIR



Appendix E - Third-Party Database Report

98 East Main Street

98 East Main Street

Vernon, CT 06066

Inquiry Number: 6210002.2s

September 30, 2020

The EDR Radius Map™ Report with GeoCheck®



6 Armstrong Road, 4th floor
Shelton, CT 06484
Toll Free: 800.352.0050
www.edrnet.com

TABLE OF CONTENTS

<u>SECTION</u>	<u>PAGE</u>
Executive Summary	ES1
Overview Map	2
Detail Map	3
Map Findings Summary	4
Map Findings	8
Orphan Summary	588
Government Records Searched/Data Currency Tracking	GR-1
 <u>GEOCHECK ADDENDUM</u>	
Physical Setting Source Addendum	A-1
Physical Setting Source Summary	A-2
Physical Setting SSURGO Soil Map	A-5
Physical Setting Source Map	A-14
Physical Setting Source Map Findings	A-16
Physical Setting Source Records Searched	PSGR-1

Thank you for your business.
Please contact EDR at 1-800-352-0050
with any questions or comments.

Disclaimer - Copyright and Trademark Notice

This Report contains certain information obtained from a variety of public and other sources reasonably available to Environmental Data Resources, Inc. It cannot be concluded from this Report that coverage information for the target and surrounding properties does not exist from other sources. **NO WARRANTY EXPRESSED OR IMPLIED, IS MADE WHATSOEVER IN CONNECTION WITH THIS REPORT. ENVIRONMENTAL DATA RESOURCES, INC. SPECIFICALLY DISCLAIMS THE MAKING OF ANY SUCH WARRANTIES, INCLUDING WITHOUT LIMITATION, MERCHANTABILITY OR FITNESS FOR A PARTICULAR USE OR PURPOSE. ALL RISK IS ASSUMED BY THE USER. IN NO EVENT SHALL ENVIRONMENTAL DATA RESOURCES, INC. BE LIABLE TO ANYONE, WHETHER ARISING OUT OF ERRORS OR OMISSIONS, NEGLIGENCE, ACCIDENT OR ANY OTHER CAUSE, FOR ANY LOSS OF DAMAGE, INCLUDING, WITHOUT LIMITATION, SPECIAL, INCIDENTAL, CONSEQUENTIAL, OR EXEMPLARY DAMAGES. ANY LIABILITY ON THE PART OF ENVIRONMENTAL DATA RESOURCES, INC. IS STRICTLY LIMITED TO A REFUND OF THE AMOUNT PAID FOR THIS REPORT.** Purchaser accepts this Report "AS IS". Any analyses, estimates, ratings, environmental risk levels or risk codes provided in this Report are provided for illustrative purposes only, and are not intended to provide, nor should they be interpreted as providing any facts regarding, or prediction or forecast of, any environmental risk for any property. Only a Phase I Environmental Site Assessment performed by an environmental professional can provide information regarding the environmental risk for any property. Additionally, the information provided in this Report is not to be construed as legal advice.

Copyright 2020 by Environmental Data Resources, Inc. All rights reserved. Reproduction in any media or format, in whole or in part, of any report or map of Environmental Data Resources, Inc., or its affiliates, is prohibited without prior written permission.

EDR and its logos (including Sanborn and Sanborn Map) are trademarks of Environmental Data Resources, Inc. or its affiliates. All other trademarks used herein are the property of their respective owners.

EXECUTIVE SUMMARY

A search of available environmental records was conducted by Environmental Data Resources, Inc (EDR). The report was designed to assist parties seeking to meet the search requirements of EPA's Standards and Practices for All Appropriate Inquiries (40 CFR Part 312), the ASTM Standard Practice for Environmental Site Assessments (E 1527-13), the ASTM Standard Practice for Environmental Site Assessments for Forestland or Rural Property (E 2247-16), the ASTM Standard Practice for Limited Environmental Due Diligence: Transaction Screen Process (E 1528-14) or custom requirements developed for the evaluation of environmental risk associated with a parcel of real estate.

TARGET PROPERTY INFORMATION

ADDRESS

98 EAST MAIN STREET
VERNON, CT 06066

COORDINATES

Latitude (North):	41.8678520 - 41° 52' 4.26"
Longitude (West):	72.4434580 - 72° 26' 36.44"
Universal Transverse Mercator:	Zone 18
UTM X (Meters):	712177.9
UTM Y (Meters):	4638051.5
Elevation:	472 ft. above sea level

USGS TOPOGRAPHIC MAP ASSOCIATED WITH TARGET PROPERTY

Target Property Map:	5642449 ROCKVILLE, CT
Version Date:	2012
North Map:	5642417 ELLINGTON, CT
Version Date:	2012

AERIAL PHOTOGRAPHY IN THIS REPORT

Portions of Photo from:	20140710, 20140721
Source:	USDA

MAPPED SITES SUMMARY

Target Property Address:
98 EAST MAIN STREET
VERNON, CT 06066

Click on Map ID to see full detail.

MAP ID	SITE NAME	ADDRESS	DATABASE ACRONYMS	RELATIVE ELEVATION	DIST (ft. & mi.) DIRECTION
A1	FORMER DANIELS MILL	98 EAST MAIN STREET	CT BROWNFIELDS		TP
A2	98 EAST MAIN STREET	98 EAST MAIN STREET	CT BROWNFIELDS, CT SPILLS		TP
A3		EAST MAIN & PROSPECT	CT SPILLS	Higher	94, 0.018, North
4		93 EAST MAIN ST	CT SPILLS	Lower	141, 0.027, NW
5		BROOKLYN STREET AMER	CT SPILLS	Higher	198, 0.038, East
6	FORMER AMERBELLE MIL	5 BROOKLYN STREET	CT BROWNFIELDS	Higher	309, 0.059, SSE
7		ROCKVILLE - 60 EAST	CT SPILLS	Lower	324, 0.061, West
B8		BROOKLYN STREET AND	CT SPILLS	Higher	340, 0.064, ESE
B9		BROOKLYN STREET AND	CT RGA LUST	Higher	340, 0.064, ESE
B10		MAIN/BROOKLYN ST.	CT SPILLS	Higher	373, 0.071, ESE
B11		EAST MAIN ST & GROVE	CT SPILLS	Higher	374, 0.071, ESE
B12	AMERBELLE CORP	104 E MAIN ST	NJ MANIFEST	Higher	376, 0.071, ESE
B13	FORMER AMERBELLE MIL	104 EAST MAIN STREET	CT BROWNFIELDS	Higher	376, 0.071, ESE
B14	AMERBELLE TEXTILES	104 EAST MAIN ST	CT MANIFEST	Higher	376, 0.071, ESE
B15	AMERBELLE TEXTILES L	104 EAST MAIN STREET	RCRA-VSQG, ICIS, CT AIRS, RI MANIFEST, CT MANIFEST	Higher	376, 0.071, ESE
B16	AMERBELLE TEXTILES,	104 EAST MAIN STREET	CT BROWNFIELDS, CT PROPERTY, CT SPILLS, CT ENF	Higher	376, 0.071, ESE
B17		104 EAST MAIN ST	CT SPILLS	Higher	376, 0.071, ESE
B18		104 EAST MAIN ST.	CT SPILLS	Higher	376, 0.071, ESE
B19		104 EAST MAIN ST	CT SPILLS	Higher	376, 0.071, ESE
B20	AMERBELLE TEXTILES-	104 EAST MAIN STREET	US BROWNFIELDS	Higher	376, 0.071, ESE
B21		104 EAST MAIN STREET	CT SPILLS	Higher	376, 0.071, ESE
B22	AMERBELLE TEXTILES	104 EAST MAIN ST, PO	NY MANIFEST	Higher	376, 0.071, ESE
B23	AMERBELLE TEXTILES	104 EAST MAIN ST	CT MANIFEST	Higher	376, 0.071, ESE
B24	AMERBELLE TEXTILES,	104 E MAIN ST	CT UST	Higher	376, 0.071, ESE
B25		104 EAST MAIN ST	CT SPILLS	Higher	376, 0.071, ESE
B26		104 EAST MAIN ST	CT SPILLS	Higher	376, 0.071, ESE
B27	AMERBELLE TEXTILES,	104 E MAIN ST	CT BROWNFIELDS, CT NPDES	Higher	376, 0.071, ESE
B28	FORMER DRAKE SUNOCO	RTE. 74 & RTE. 31	CT RGA LUST	Higher	423, 0.080, ESE
B29		RT 31 AND RT 74	CT RGA LUST	Higher	423, 0.080, ESE
B30		EAST MAIN AND GROVE	CT SPILLS	Higher	423, 0.080, ESE
B31	CT STATE OF DOT	RTE 74 & 31	CT MANIFEST	Higher	423, 0.080, ESE
B32		RT 31 AND RT 74	CT SPILLS	Higher	423, 0.080, ESE
B33		GROVE STREET AND EAS	CT SPILLS	Higher	423, 0.080, ESE
C34		BROOKLYN ST, BETWEEN	CT SPILLS	Higher	425, 0.080, SSW
C35		BROOKLYN/COURT	CT SPILLS	Lower	427, 0.081, SSW
B36		EAST MAIN STREET AT	CT SPILLS	Higher	435, 0.082, East
37		15 PROSPECT STREET	CT SPILLS	Higher	439, 0.083, NNW
D38		10 COTTAGE STREET	CT SPILLS	Lower	453, 0.086, NW
E39	GROVE STREET (FORMER	1 GROVE STREET (ROUT	CT RGA LUST	Higher	464, 0.088, SE

MAPPED SITES SUMMARY

Target Property Address:
98 EAST MAIN STREET
VERNON, CT 06066

Click on Map ID to see full detail.

MAP ID	SITE NAME	ADDRESS	DATABASE ACRONYMS	RELATIVE ELEVATION	DIST (ft. & mi.) DIRECTION
E40	GROVE ST	1 GROVE ST	CT UST	Higher	464, 0.088, SE
E41	FORMER DRAKE SUNOCO	RTE. 74 & RTE. 31	CT LUST, CT CPCS	Higher	464, 0.088, SE
42	EMERGENCY RESPONSE C	112 E MAIN ST	NY MANIFEST	Higher	498, 0.094, ESE
D43		15 COTTAGE STREET	CT SPILLS	Lower	504, 0.095, NW
F44	ANOCOIL CORPORATION,	40 BROOKLYN STREET (CT AUL, CT PROPERTY	Lower	507, 0.096, SW
F45		29 BROOKLYN AVENUE	CT SPILLS	Lower	516, 0.098, SW
F46		29 BROOKLYN AVENUE	CT RGA LUST	Lower	516, 0.098, SW
G47	ANOCOIL LLC	60 E MAIN ST	RCRA-SQG, ICIS, US AIRS, CT MANIFEST, RI MANIFEST	Lower	564, 0.107, West
G48		60 EAST MAIN STREET	CT SPILLS	Lower	564, 0.107, West
G49	ANO-COIL CORPORATION	60 EAST MAIN STREET	CT SDADB, CT CPCS	Lower	564, 0.107, West
G50	ANO-COIL CORPORATION	60 EAST MAIN STREET	CT PROPERTY, CT SPILLS	Lower	564, 0.107, West
G51	ANOCOIL LLC	60 E MAIN ST	CT UST	Lower	564, 0.107, West
G52	ANOCOIL LLC	60 E MAIN ST	CT AIRS, CT ENF, CT MANIFEST, CT NPDES	Lower	564, 0.107, West
G53	ANOCOIL LLC	60 E. MAIN ST	NJ MANIFEST	Lower	564, 0.107, West
G54	ANOCOIL LLC	60 EAST MAIN ST	CT SPILLS, CT ASBESTOS	Lower	564, 0.107, West
G55	ANO COIL	60 EAST MAIN STREET	CT LWDS	Lower	564, 0.107, West
56		SCHOOL ST AND COTTAG	CT SPILLS	Lower	578, 0.109, NW
H57	RUTH HOLLMAN	26 PLEASANT ST.	CT LUST, CT CPCS	Higher	624, 0.118, East
H58	RUTH HOLLMAN	26 PLEASANT ST.	CT RGA LUST	Higher	624, 0.118, East
59	ANOCOIL CORPORATION	1 COURT STREET	CT AUL, CT VCP	Lower	708, 0.134, West
60	19 GROVE STREET	19 GROVE STREET	SEMS-ARCHIVE	Higher	731, 0.138, SSE
61	PAUL ST GERMAIN	122 E MAIN ST	CT UST	Higher	821, 0.155, ESE
I62	APOLLO PACKAGING, IN	20 MOUNTAIN STREET	CT AUL, CT PROPERTY, CT ENF	Higher	1056, 0.200, North
I63	APOLLO PACKAGING	20 MOUNTIAN ST	CT SDADB, CT SPILLS, RCRA NonGen / NLR, FINDS,...	Higher	1056, 0.200, North
I64	APOLLO PACKAGING	20 MOUNTAIN ST VERNO	CT MANIFEST	Higher	1056, 0.200, North
I65	APOLLO PACKAGING	20 MOUNTAIN ST	CT MANIFEST	Higher	1056, 0.200, North
I66	APOLLO PACKAGING	20 MOUNTAIN ST	CT MANIFEST	Higher	1056, 0.200, North
J67	ROCKVILLE CLEANERS C	20 EAST MAIN ST	CT MANIFEST	Lower	1150, 0.218, West
J68	ROCKVILLE CLEANERS	20 E MAIN ST	RCRA NonGen / NLR, FINDS, ECHO, CT MANIFEST	Lower	1150, 0.218, West
J69	TRES BON DRIVE IN CL	20 EAST MAIN STREET	CT SDADB	Lower	1150, 0.218, West
K70	JAMES WRIGHT PRECISI	4 PARK ST	CT MANIFEST	Lower	1196, 0.227, West
K71	VERNON TOWN HALL	14 PARK PLACE	NY MANIFEST	Lower	1280, 0.242, West
L72	ROCKVILLE HIGH SCHOO	30 PARK ST	NY MANIFEST	Lower	1288, 0.244, WNW
L73	ADMINISTRATION BUILD	30 PARK ST	CT UST	Lower	1288, 0.244, WNW
74	CITIZENS BLOCK	28 PARK PLACE 34 PAR	US BROWNFIELDS	Lower	1342, 0.254, West
75	SNET	33 (35) ELM STREET	CT SDADB, CT PROPERTY	Lower	1706, 0.323, West
M76	GUNTER REICHL	168 EAST MAIN STREET	CT RGA LUST	Higher	1861, 0.352, East
M77	GUNTER REICHL	168 EAST MAIN STREET	CT LUST, CT SPILLS, CT CPCS	Higher	1861, 0.352, East
N78	GRACE BIBLE BAPTIST	85 PROSPECT ST.	CT RGA LUST	Lower	2136, 0.405, WNW

MAPPED SITES SUMMARY

Target Property Address:
98 EAST MAIN STREET
VERNON, CT 06066

Click on Map ID to see full detail.

MAP ID	SITE NAME	ADDRESS	DATABASE ACRONYMS	RELATIVE ELEVATION	DIST (ft. & mi.) DIRECTION
N79	GRACE BIBLE BAPTIST	85 PROSPECT ST.	CT LUST, CT SPILLS, CT CPCS	Lower	2136, 0.405, WNW
80		52 UNION ST	CT RGA LUST	Lower	2384, 0.452, West
81		15A TALCOTT AVE	CT RGA LUST	Lower	2404, 0.455, WNW
O82	BURTON PHELPS	1 UPPER BUTCHER RD.	CT LUST, CT SPILLS	Higher	2427, 0.460, NE
O83	BURTON PHELPS	1 UPPER BUTCHER RD.	CT CPCS	Higher	2453, 0.465, NE
P84	N. E. WOODCRAFTING C	1135 HARTFORD TURNPI	CT SHWS, CT SDADB, CT PROPERTY, CT CPCS	Higher	4857, 0.920, South
P85	N. E. WOODCRAFTING C	1135 HARTFORD TURNPI	CT RGA HWS	Higher	4857, 0.920, South

EXECUTIVE SUMMARY

TARGET PROPERTY SEARCH RESULTS

The target property was identified in the following records. For more information on this property see page 8 of the attached EDR Radius Map report:

Site	Database(s)	EPA ID
FORMER DANIELS MILL 98 EAST MAIN STREET VERNON, CT 06066	CT BROWNFIELDS Database: BROWNFIELDS, Date of Government Version: 09/30/2019	N/A
98 EAST MAIN STREET 98 EAST MAIN STREET VERNON, CT	CT BROWNFIELDS Database: BROWNFIELDS 2, Date of Government Version: 08/03/2017 CT SPILLS Facility Status: CLOSED Case Number: 9803063	N/A

DATABASES WITH NO MAPPED SITES

No mapped sites were found in EDR's search of available ("reasonably ascertainable ") government records either on the target property or within the search radius around the target property for the following databases:

STANDARD ENVIRONMENTAL RECORDS

Federal NPL site list

NPL..... National Priority List
Proposed NPL..... Proposed National Priority List Sites
NPL LIENS..... Federal Superfund Liens

Federal Delisted NPL site list

Delisted NPL..... National Priority List Deletions

Federal CERCLIS list

FEDERAL FACILITY..... Federal Facility Site Information listing
SEMS..... Superfund Enterprise Management System

Federal RCRA CORRACTS facilities list

CORRACTS..... Corrective Action Report

Federal RCRA non-CORRACTS TSD facilities list

RCRA-TSDF..... RCRA - Treatment, Storage and Disposal

Federal RCRA generators list

RCRA-LQG..... RCRA - Large Quantity Generators

EXECUTIVE SUMMARY

Federal institutional controls / engineering controls registries

LUCIS..... Land Use Control Information System
US ENG CONTROLS..... Engineering Controls Sites List
US INST CONTROLS..... Institutional Controls Sites List

Federal ERNS list

ERNS..... Emergency Response Notification System

State and tribal landfill and/or solid waste disposal site lists

CT SWF/LF..... List of Landfills/Transfer Stations

State and tribal leaking storage tank lists

INDIAN LUST..... Leaking Underground Storage Tanks on Indian Land

State and tribal registered storage tank lists

FEMA UST..... Underground Storage Tank Listing
CT AST..... Marine Terminals and Tank Information
INDIAN UST..... Underground Storage Tanks on Indian Land

State and tribal institutional control / engineering control registries

CT ENG CONTROLS..... Engineering Controls Listing

State and tribal voluntary cleanup sites

INDIAN VCP..... Voluntary Cleanup Priority Listing

ADDITIONAL ENVIRONMENTAL RECORDS

Local Lists of Landfill / Solid Waste Disposal Sites

CT SWRCY..... Recycling Facilities
INDIAN ODI..... Report on the Status of Open Dumps on Indian Lands
DEBRIS REGION 9..... Torres Martinez Reservation Illegal Dump Site Locations
ODI..... Open Dump Inventory
IHS OPEN DUMPS..... Open Dumps on Indian Land

Local Lists of Hazardous waste / Contaminated Sites

US HIST CDL..... Delisted National Clandestine Laboratory Register
CT CDL..... Clandestine Drug Lab Listing
US CDL..... National Clandestine Laboratory Register

Local Land Records

CT LIENS..... Environmental Liens Listing
LIENS 2..... CERCLA Lien Information

Records of Emergency Release Reports

HMIRS..... Hazardous Materials Information Reporting System

EXECUTIVE SUMMARY

CT SPILLS 90..... SPILLS 90 data from FirstSearch

Other Ascertainable Records

FUDS.....	Formerly Used Defense Sites
DOD.....	Department of Defense Sites
SCRD DRYCLEANERS.....	State Coalition for Remediation of Drycleaners Listing
US FIN ASSUR.....	Financial Assurance Information
EPA WATCH LIST.....	EPA WATCH LIST
2020 COR ACTION.....	2020 Corrective Action Program List
TSCA.....	Toxic Substances Control Act
TRIS.....	Toxic Chemical Release Inventory System
SSTS.....	Section 7 Tracking Systems
ROD.....	Records Of Decision
RMP.....	Risk Management Plans
RAATS.....	RCRA Administrative Action Tracking System
PRP.....	Potentially Responsible Parties
PADS.....	PCB Activity Database System
FTTS.....	FIFRA/ TSCA Tracking System - FIFRA (Federal Insecticide, Fungicide, & Rodenticide Act)/TSCA (Toxic Substances Control Act)
MLTS.....	Material Licensing Tracking System
COAL ASH DOE.....	Steam-Electric Plant Operation Data
COAL ASH EPA.....	Coal Combustion Residues Surface Impoundments List
PCB TRANSFORMER.....	PCB Transformer Registration Database
RADINFO.....	Radiation Information Database
HIST FTTS.....	FIFRA/TSCA Tracking System Administrative Case Listing
DOT OPS.....	Incident and Accident Data
CONSENT.....	Superfund (CERCLA) Consent Decrees
INDIAN RESERV.....	Indian Reservations
FUSRAP.....	Formerly Utilized Sites Remedial Action Program
UMTRA.....	Uranium Mill Tailings Sites
LEAD SMELTERS.....	Lead Smelter Sites
US MINES.....	Mines Master Index File
ABANDONED MINES.....	Abandoned Mines
DOCKET HWC.....	Hazardous Waste Compliance Docket Listing
UXO.....	Unexploded Ordnance Sites
FUELS PROGRAM.....	EPA Fuels Program Registered Listing
CT DRYCLEANERS.....	Drycleaner Facilities
CT Financial Assurance.....	Financial Assurance Information Listing
CT LEAD.....	Lead Inspection Database
CT SEH.....	List of Significant Environmental Hazards Report to DEEP
CT UIC.....	Underground Injection Control Listing
MINES MRDS.....	Mineral Resources Data System

EDR HIGH RISK HISTORICAL RECORDS

EDR Exclusive Records

EDR MGP.....	EDR Proprietary Manufactured Gas Plants
EDR Hist Auto.....	EDR Exclusive Historical Auto Stations
EDR Hist Cleaner.....	EDR Exclusive Historical Cleaners

SURROUNDING SITES: SEARCH RESULTS

Surrounding sites were identified in the following databases.

EXECUTIVE SUMMARY

Elevations have been determined from the USGS Digital Elevation Model and should be evaluated on a relative (not an absolute) basis. Relative elevation information between sites of close proximity should be field verified. Sites with an elevation equal to or higher than the target property have been differentiated below from sites with an elevation lower than the target property.

Page numbers and map identification numbers refer to the EDR Radius Map report where detailed data on individual sites can be reviewed.

Sites listed in ***bold italics*** are in multiple databases.

Unmappable (orphan) sites are not considered in the foregoing analysis.

STANDARD ENVIRONMENTAL RECORDS

Federal CERCLIS NFRAP site list

SEMS-ARCHIVE: SEMS-ARCHIVE (Superfund Enterprise Management System Archive) tracks sites that have no further interest under the Federal Superfund Program based on available information. The list was formerly known as the CERCLIS-NFRAP, renamed to SEMS ARCHIVE by the EPA in 2015. EPA may perform a minimal level of assessment work at a site while it is archived if site conditions change and/or new information becomes available. Archived sites have been removed and archived from the inventory of SEMS sites. Archived status indicates that, to the best of EPA's knowledge, assessment at a site has been completed and that EPA has determined no further steps will be taken to list the site on the National Priorities List (NPL), unless information indicates this decision was not appropriate or other considerations require a recommendation for listing at a later time. The decision does not necessarily mean that there is no hazard associated with a given site; it only means that, based upon available information, the location is not judged to be potential NPL site.

A review of the SEMS-ARCHIVE list, as provided by EDR, and dated 07/29/2020 has revealed that there is 1 SEMS-ARCHIVE site within approximately 0.5 miles of the target property.

<u>Equal/Higher Elevation</u>	<u>Address</u>	<u>Direction / Distance</u>	<u>Map ID</u>	<u>Page</u>
19 GROVE STREET	19 GROVE STREET	SSE 1/8 - 1/4 (0.138 mi.)	60	509

Federal RCRA generators list

RCRA-SQG: RCRAInfo is EPA's comprehensive information system, providing access to data supporting the Resource Conservation and Recovery Act (RCRA) of 1976 and the Hazardous and Solid Waste Amendments (HSWA) of 1984. The database includes selective information on sites which generate, transport, store, treat and/or dispose of hazardous waste as defined by the Resource Conservation and Recovery Act (RCRA). Small quantity generators (SQGs) generate between 100 kg and 1,000 kg of hazardous waste per month.

A review of the RCRA-SQG list, as provided by EDR, and dated 06/15/2020 has revealed that there is 1 RCRA-SQG site within approximately 0.25 miles of the target property.

<u>Lower Elevation</u>	<u>Address</u>	<u>Direction / Distance</u>	<u>Map ID</u>	<u>Page</u>
<i>ANOCOIL LLC</i> EPA ID:: CTD018800458	<i>60 E MAIN ST</i>	<i>W 0 - 1/8 (0.107 mi.)</i>	<i>G47</i>	<i>326</i>

EXECUTIVE SUMMARY

RCRA-VSQG: RCRAInfo is EPA's comprehensive information system, providing access to data supporting the Resource Conservation and Recovery Act (RCRA) of 1976 and the Hazardous and Solid Waste Amendments (HSWA) of 1984. The database includes selective information on sites which generate, transport, store, treat and/or dispose of hazardous waste as defined by the Resource Conservation and Recovery Act (RCRA). Very small quantity generators (VSQGs) generate less than 100 kg of hazardous waste, or less than 1 kg of acutely hazardous waste per month.

A review of the RCRA-VSQG list, as provided by EDR, and dated 06/15/2020 has revealed that there is 1 RCRA-VSQG site within approximately 0.25 miles of the target property.

<u>Equal/Higher Elevation</u>	<u>Address</u>	<u>Direction / Distance</u>	<u>Map ID</u>	<u>Page</u>
AMERBELLE TEXTILES L EPA ID:: CTD001139898	104 EAST MAIN STREET	ESE 0 - 1/8 (0.071 mi.)	B15	21

State- and tribal - equivalent CERCLIS

CT SHWS: The State Hazardous Waste Sites records are the states' equivalent to CERCLIS. These sites may or may not already be listed on the federal CERCLIS list. Priority sites planned for cleanup using state funds (state equivalent of Superfund) are identified along with sites where cleanup will be paid for by potentially responsible parties. The data come from the Department of Environmental Protection's Inventory of Hazardous Disposal Sites.

A review of the CT SHWS list, as provided by EDR, and dated 04/23/2010 has revealed that there is 1 CT SHWS site within approximately 1 mile of the target property.

<u>Equal/Higher Elevation</u>	<u>Address</u>	<u>Direction / Distance</u>	<u>Map ID</u>	<u>Page</u>
N. E. WOODCRAFTING C State ID: 474 EPA ID: CTD062208053	1135 HARTFORD TURNPI	S 1/2 - 1 (0.920 mi.)	P84	583

CT SDADB: Site Discovery and Assessment Database.

A review of the CT SDADB list, as provided by EDR, and dated 04/23/2010 has revealed that there are 4 CT SDADB sites within approximately 0.5 miles of the target property.

<u>Equal/Higher Elevation</u>	<u>Address</u>	<u>Direction / Distance</u>	<u>Map ID</u>	<u>Page</u>
APOLLO PACKAGING Facility Id: 5518	20 MOUNTIAN ST	N 1/8 - 1/4 (0.200 mi.)	I63	518
<u>Lower Elevation</u>	<u>Address</u>	<u>Direction / Distance</u>	<u>Map ID</u>	<u>Page</u>
ANO-COIL CORPORATION Facility Id: 5173	60 EAST MAIN STREET	W 0 - 1/8 (0.107 mi.)	G49	484
TRES BON DRIVE IN CL Facility Id: 5188	20 EAST MAIN STREET	W 1/8 - 1/4 (0.218 mi.)	J69	550
SNET Facility Id: 4921	33 (35) ELM STREET	W 1/4 - 1/2 (0.323 mi.)	75	565

EXECUTIVE SUMMARY

State and tribal leaking storage tank lists

CT LUST: The Leaking Underground Storage Tank Incident Reports contain an inventory of reported leaking underground storage tank incidents. The data come from the Department of Environmental Protection's Leaking Underground Storage Tank List.

A review of the CT LUST list, as provided by EDR, and dated 06/29/2020 has revealed that there are 5 CT LUST sites within approximately 0.5 miles of the target property.

<u>Equal/Higher Elevation</u>	<u>Address</u>	<u>Direction / Distance</u>	<u>Map ID</u>	<u>Page</u>
FORMER DRAKE SUNOCO Lust Status: 4 LUST Id: 29581	RTE. 74 & RTE. 31	SE 0 - 1/8 (0.088 mi.)	E41	316
RUTH HOLLMAN Lust Status: 4 LUST Id: 30379	26 PLEASANT ST.	E 0 - 1/8 (0.118 mi.)	H57	502
GUNTER REICHL Lust Status: 4 LUST Id: 36554	168 EAST MAIN STREET	E 1/4 - 1/2 (0.352 mi.)	M77	569
BURTON PHELPS Lust Status: 4 LUST Id: 29264	1 UPPER BUTCHER RD.	NE 1/4 - 1/2 (0.460 mi.)	O82	577

<u>Lower Elevation</u>	<u>Address</u>	<u>Direction / Distance</u>	<u>Map ID</u>	<u>Page</u>
GRACE BIBLE BAPTIST Lust Status: 4 LUST Id: 37223	85 PROSPECT ST.	WNW 1/4 - 1/2 (0.405 mi.)	N79	573

State and tribal registered storage tank lists

CT UST: The Underground Storage Tank database contains registered USTs. USTs are regulated under Subtitle I of the Resource Conservation and Recovery Act (RCRA). The data come from the Department of Environmental Protection's "Town Inventory" UST Listing.

A review of the CT UST list, as provided by EDR, and dated 05/18/2020 has revealed that there are 5 CT UST sites within approximately 0.25 miles of the target property.

<u>Equal/Higher Elevation</u>	<u>Address</u>	<u>Direction / Distance</u>	<u>Map ID</u>	<u>Page</u>
AMERBELLE TEXTILES, Facility Id: 146-2991 Tank Status: Permanently Closed	104 E MAIN ST	ESE 0 - 1/8 (0.071 mi.)	B24	288
GROVE ST Facility Id: 146-2873 Tank Status: Permanently Closed	1 GROVE ST	SE 0 - 1/8 (0.088 mi.)	E40	311
PAUL ST GERMAIN Facility Id: 146-2865 Tank Status: Permanently Closed	122 E MAIN ST	ESE 1/8 - 1/4 (0.155 mi.)	61	511
<u>Lower Elevation</u>	<u>Address</u>	<u>Direction / Distance</u>	<u>Map ID</u>	<u>Page</u>
ANOCOIL LLC	60 E MAIN ST	W 0 - 1/8 (0.107 mi.)	G51	489

EXECUTIVE SUMMARY

Facility Id: 146-9846
 Tank Status: Permanently Closed

ADMINISTRATION BUILD 30 PARK ST WNW 1/8 - 1/4 (0.244 mi.) L73 558

Facility Id: 146-3053
 Tank Status: Permanently Closed

State and tribal institutional control / engineering control registries

CT AUL: Environmental Land Use Restriction sites .

A review of the CT AUL list, as provided by EDR, and dated 01/09/2020 has revealed that there are 3 CT AUL sites within approximately 0.5 miles of the target property.

<u>Equal/Higher Elevation</u>	<u>Address</u>	<u>Direction / Distance</u>	<u>Map ID</u>	<u>Page</u>
APOLLO PACKAGING, IN Status: Certificate of Title Facility Id: 4411	20 MOUNTAIN STREET	N 1/8 - 1/4 (0.200 mi.)	I62	512
<u>Lower Elevation</u>	<u>Address</u>	<u>Direction / Distance</u>	<u>Map ID</u>	<u>Page</u>
ANOCOIL CORPORATION, Status: Certificate of Title Facility Id: 12729	40 BROOKLYN STREET (SW 0 - 1/8 (0.096 mi.)	F44	321
ANOCOIL CORPORATION Status: Certificate of Title Facility Id: 12734	1 COURT STREET	W 1/8 - 1/4 (0.134 mi.)	59	505

State and tribal voluntary cleanup sites

CT VCP: Sites involved in the Voluntary Remediation Program.

A review of the CT VCP list, as provided by EDR, and dated 01/09/2020 has revealed that there is 1 CT VCP site within approximately 0.5 miles of the target property.

<u>Lower Elevation</u>	<u>Address</u>	<u>Direction / Distance</u>	<u>Map ID</u>	<u>Page</u>
ANOCOIL CORPORATION Status: Withdrawn	1 COURT STREET	W 1/8 - 1/4 (0.134 mi.)	59	505

State and tribal Brownfields sites

Brownfields Inventory From Connecticut Brownfields Redevelopment Authority.

A review of the CT BROWNFIELDS list, as provided by EDR, has revealed that there are 4 CT BROWNFIELDS sites within approximately 0.5 miles of the target property.

<u>Equal/Higher Elevation</u>	<u>Address</u>	<u>Direction / Distance</u>	<u>Map ID</u>	<u>Page</u>
FORMER AMERBELLE MIL Database: BROWNFIELDS, Date of Government Version: 09/30/2019	5 BROOKLYN STREET	SSE 0 - 1/8 (0.059 mi.)	6	13

EXECUTIVE SUMMARY

<u>Equal/Higher Elevation</u>	<u>Address</u>	<u>Direction / Distance</u>	<u>Map ID</u>	<u>Page</u>
FORMER AMERBELLE MIL Database: BROWNFIELDS, Date of Government Version: 09/30/2019	104 EAST MAIN STREET	ESE 0 - 1/8 (0.071 mi.)	B13	20
AMERBELLE TEXTILES, Database: BROWNFIELDS 2, Date of Government Version: 08/03/2017	104 EAST MAIN STREET	ESE 0 - 1/8 (0.071 mi.)	B16	258
AMERBELLE TEXTILES, Database: BROWNFIELDS 2, Date of Government Version: 08/03/2017	104 E MAIN ST	ESE 0 - 1/8 (0.071 mi.)	B27	297

ADDITIONAL ENVIRONMENTAL RECORDS

Local Brownfield lists

US BROWNFIELDS: The EPA's listing of Brownfields properties from the Cleanups in My Community program, which provides information on Brownfields properties for which information is reported back to EPA, as well as areas served by Brownfields grant programs.

A review of the US BROWNFIELDS list, as provided by EDR, and dated 06/01/2020 has revealed that there are 2 US BROWNFIELDS sites within approximately 0.5 miles of the target property.

<u>Equal/Higher Elevation</u>	<u>Address</u>	<u>Direction / Distance</u>	<u>Map ID</u>	<u>Page</u>
AMERBELLE TEXTILES- ACRES property ID: 11395 Cleanup Completion Date: -	104 EAST MAIN STREET	ESE 0 - 1/8 (0.071 mi.)	B20	270

<u>Lower Elevation</u>	<u>Address</u>	<u>Direction / Distance</u>	<u>Map ID</u>	<u>Page</u>
CITIZENS BLOCK ACRES property ID: 204781 Cleanup Completion Date: -	28 PARK PLACE 34 PAR	W 1/4 - 1/2 (0.254 mi.)	74	562

Records of Emergency Release Reports

The Oil & Chemical Spill Database from the Department of Environmental Protection

A review of the CT SPILLS list, as provided by EDR, and dated 06/29/2020 has revealed that there are 28 CT SPILLS sites within approximately 0.125 miles of the target property.

<u>Equal/Higher Elevation</u>	<u>Address</u>	<u>Direction / Distance</u>	<u>Map ID</u>	<u>Page</u>
Not reported Facility Status: CLOSED Case Number: 200807351	EAST MAIN & PROSPECT	N 0 - 1/8 (0.018 mi.)	A3	9
Not reported Facility Status: CLOSED Case Number: 9603740	BROOKLYN STREET AMER	E 0 - 1/8 (0.038 mi.)	5	12
Not reported	BROOKLYN STREET AND	ESE 0 - 1/8 (0.064 mi.)	B8	14

EXECUTIVE SUMMARY

Facility Status: Closed Case Number: 200104967				
Not reported Facility Status: Closed Case Number: 9805963	MAIN/BROOKLYN ST.	ESE 0 - 1/8 (0.071 mi.)	B10	15
Not reported Facility Status: Closed Case Number: 9707005	EAST MAIN ST & GROVE	ESE 0 - 1/8 (0.071 mi.)	B11	16
AMERBELLE TEXTILES, Case Number: 5647	104 EAST MAIN STREET	ESE 0 - 1/8 (0.071 mi.)	B16	258
Not reported Case Number: 686	104 EAST MAIN ST	ESE 0 - 1/8 (0.071 mi.)	B17	264
Not reported Facility Status: Closed Case Number: 200001003 Case Number: 200102261	104 EAST MAIN ST.	ESE 0 - 1/8 (0.071 mi.)	B18	266
Not reported Facility Status: Closed Case Number: 200109286	104 EAST MAIN ST	ESE 0 - 1/8 (0.071 mi.)	B19	268
Not reported Facility Status: CLOSED Facility Status: Closed Case Number: 200507362 Case Number: 9702526 Case Number: 200904815 Case Number: 209	104 EAST MAIN STREET	ESE 0 - 1/8 (0.071 mi.)	B21	281
Not reported Facility Status: CLOSED Case Number: 201304181 Case Number: 1962	104 EAST MAIN ST	ESE 0 - 1/8 (0.071 mi.)	B25	292
Not reported Case Number: 1491	104 EAST MAIN ST	ESE 0 - 1/8 (0.071 mi.)	B26	295
Not reported Facility Status: CLOSED Case Number: 201306736	EAST MAIN AND GROVE	ESE 0 - 1/8 (0.080 mi.)	B30	299
Not reported Facility Status: Closed Case Number: 200104940	RT 31 AND RT 74	ESE 0 - 1/8 (0.080 mi.)	B32	302
Not reported Facility Status: CLOSED Case Number: 201304170	GROVE STREET AND EAS	ESE 0 - 1/8 (0.080 mi.)	B33	303
Not reported Facility Status: Closed Case Number: 9908272	BROOKLYN ST, BETWEEN	SSW 0 - 1/8 (0.080 mi.)	C34	304
Not reported Facility Status: CLOSED Case Number: 9707020	EAST MAIN STREET AT	E 0 - 1/8 (0.082 mi.)	B36	307
Not reported Facility Status: CLOSED	15 PROSPECT STREET	NNW 0 - 1/8 (0.083 mi.)	37	308

EXECUTIVE SUMMARY

Case Number: 200800236

<u>Lower Elevation</u>	<u>Address</u>	<u>Direction / Distance</u>	<u>Map ID</u>	<u>Page</u>
Not reported Facility Status: CLOSED Case Number: 201206729	93 EAST MAIN ST	NW 0 - 1/8 (0.027 mi.)	4	10
Not reported Facility Status: Closed Case Number: 9903047	ROCKVILLE - 60 EAST	W 0 - 1/8 (0.061 mi.)	7	13
Not reported Case Number: 2465	BROOKLYN/COURT	SSW 0 - 1/8 (0.081 mi.)	C35	305
Not reported Facility Status: CLOSED Facility Status: Closed Case Number: 201300213 Case Number: 200206062	10 COTTAGE STREET	NW 0 - 1/8 (0.086 mi.)	D38	309
Not reported Facility Status: CLOSED Case Number: 201702615	15 COTTAGE STREET	NW 0 - 1/8 (0.095 mi.)	D43	320
Not reported Facility Status: closed Case Number: 200006971	29 BROOKLYN AVENUE	SW 0 - 1/8 (0.098 mi.)	F45	325
Not reported Facility Status: CLOSED Case Number: 201500167	60 EAST MAIN STREET	W 0 - 1/8 (0.107 mi.)	G48	483
ANO-COIL CORPORATION Facility Status: Closed Case Number: 1076 Case Number: 9800844	60 EAST MAIN STREET	W 0 - 1/8 (0.107 mi.)	G50	485
ANOCOIL LLC Case Number: 501	60 EAST MAIN ST	W 0 - 1/8 (0.107 mi.)	G54	497
Not reported Facility Status: CLOSED Case Number: 201403022	SCHOOL ST AND COTTAG	NW 0 - 1/8 (0.109 mi.)	56	500

Other Ascertainable Records

RCRA NonGen / NLR: RCRAInfo is EPA's comprehensive information system, providing access to data supporting the Resource Conservation and Recovery Act (RCRA) of 1976 and the Hazardous and Solid Waste Amendments (HSWA) of 1984. The database includes selective information on sites which generate, transport, store, treat and/or dispose of hazardous waste as defined by the Resource Conservation and Recovery Act (RCRA). Non-Generators do not presently generate hazardous waste.

A review of the RCRA NonGen / NLR list, as provided by EDR, and dated 06/15/2020 has revealed that there are 2 RCRA NonGen / NLR sites within approximately 0.25 miles of the target property.

<u>Equal/Higher Elevation</u>	<u>Address</u>	<u>Direction / Distance</u>	<u>Map ID</u>	<u>Page</u>
APOLLO PACKAGING	20 MOUNTIAN ST	N 1/8 - 1/4 (0.200 mi.)	I63	518

EXECUTIVE SUMMARY

EPA ID:: CTR000004044

<u>Lower Elevation</u>	<u>Address</u>	<u>Direction / Distance</u>	<u>Map ID</u>	<u>Page</u>
ROCKVILLE CLEANERS EPA ID:: CTD981212640	20 E MAIN ST	W 1/8 - 1/4 (0.218 mi.)	J68	546

CT CPCS: A list of Contaminated or Potentially Contaminated Sites within Connecticut. This list represents the "Hazardous Waste Facilities," as defined in Section 22a-134f of the Connecticut General Statutes (CGS). The list contains the following types of sites: Sites listed on the Inventory of Hazardous Waste Disposal Sites; Sites subject to the Property Transfer Act; Sites at which underground storage tanks are known to have leaked; Sites at which hazardous waste subject to the RCRA; Sites that are included in EPA's (CERCLIS); Sites that are the subject of an order issued by the Commissioner of DEP that requires investigation and remediation of a potential or known source of pollution; and Sites that have entered into one of the Department's Voluntary Remediation Programs.

A review of the CT CPCS list, as provided by EDR, and dated 03/17/2020 has revealed that there are 7 CT CPCS sites within approximately 0.5 miles of the target property.

<u>Equal/Higher Elevation</u>	<u>Address</u>	<u>Direction / Distance</u>	<u>Map ID</u>	<u>Page</u>
FORMER DRAKE SUNOCO Lust Status: LUST Completed (DEP's significant hazard definition)	RTE. 74 & RTE. 31	SE 0 - 1/8 (0.088 mi.)	E41	316
RUTH HOLLMAN Lust Status: LUST Completed (DEP's significant hazard definition)	26 PLEASANT ST.	E 0 - 1/8 (0.118 mi.)	H57	502
APOLLO PACKAGING GUNTER REICHL Lust Status: LUST Completed (DEP's significant hazard definition)	20 MOUNTIAN ST 168 EAST MAIN STREET	N 1/8 - 1/4 (0.200 mi.) E 1/4 - 1/2 (0.352 mi.)	I63 M77	518 569
BURTON PHELPS Lust Status: LUST Completed (DEP's significant hazard definition)	1 UPPER BUTCHER RD.	NE 1/4 - 1/2 (0.465 mi.)	O83	582

<u>Lower Elevation</u>	<u>Address</u>	<u>Direction / Distance</u>	<u>Map ID</u>	<u>Page</u>
ANO-COIL CORPORATION GRACE BIBLE BAPTIST Lust Status: LUST Completed (DEP's significant hazard definition)	60 EAST MAIN STREET 85 PROSPECT ST.	W 0 - 1/8 (0.107 mi.) WNW 1/4 - 1/2 (0.405 mi.)	G49 N79	484 573

CT LWDS: The Leachate and Waste Water Discharge Inventory Data Layer (LWDS) includes point locations digitized from Leachate and Wastewater Discharge Source maps compiled by the Connecticut DEP.

A review of the CT LWDS list, as provided by EDR, and dated 07/17/2009 has revealed that there is 1 CT LWDS site within approximately 0.25 miles of the target property.

<u>Lower Elevation</u>	<u>Address</u>	<u>Direction / Distance</u>	<u>Map ID</u>	<u>Page</u>
ANO COIL Leachate and Wastewater Number: 4500006	60 EAST MAIN STREET	W 0 - 1/8 (0.107 mi.)	G55	500

EXECUTIVE SUMMARY

CT MANIFEST: Facility and manifest data. Manifest is a document that lists and tracks hazardous waste from the generator through transporters to a TSD facility.

A review of the CT MANIFEST list, as provided by EDR, and dated 05/12/2020 has revealed that there are 13 CT MANIFEST sites within approximately 0.25 miles of the target property.

<u>Equal/Higher Elevation</u>	<u>Address</u>	<u>Direction / Distance</u>	<u>Map ID</u>	<u>Page</u>
AMERBELLE TEXTILES EPA Id: CTD003189898	104 EAST MAIN ST	ESE 0 - 1/8 (0.071 mi.)	B14	21
AMERBELLE TEXTILES L EPA Id: CTD001139898	104 EAST MAIN STREET	ESE 0 - 1/8 (0.071 mi.)	B15	21
AMERBELLE TEXTILES EPA Id: CTD001169898	104 EAST MAIN ST	ESE 0 - 1/8 (0.071 mi.)	B23	288
CT STATE OF DOT EPA Id: CTP000010545	RTE 74 & 31	ESE 0 - 1/8 (0.080 mi.)	B31	301
APOLLO PACKAGING EPA Id: CTR000004044	20 MOUNTAIN ST	N 1/8 - 1/4 (0.200 mi.)	I63	518
APOLLO PACKAGING EPA Id: CTR000019146	20 MOUNTAIN ST VERO	N 1/8 - 1/4 (0.200 mi.)	I64	533
APOLLO PACKAGING EPA Id: CTP000017551	20 MOUNTAIN ST	N 1/8 - 1/4 (0.200 mi.)	I65	535
APOLLO PACKAGING EPA Id: CTP000019146	20 MOUNTAIN ST	N 1/8 - 1/4 (0.200 mi.)	I66	540
<u>Lower Elevation</u>	<u>Address</u>	<u>Direction / Distance</u>	<u>Map ID</u>	<u>Page</u>
ANOCOIL LLC EPA Id: CTD018800458	60 E MAIN ST	W 0 - 1/8 (0.107 mi.)	G47	326
ANOCOIL LLC EPA Id: CTD018300458	60 E MAIN ST	W 0 - 1/8 (0.107 mi.)	G52	491
ROCKVILLE CLEANERS C EPA Id: CTP000005365	20 EAST MAIN ST	W 1/8 - 1/4 (0.218 mi.)	J67	545
ROCKVILLE CLEANERS EPA Id: CTD981212640	20 E MAIN ST	W 1/8 - 1/4 (0.218 mi.)	J68	546
JAMES WRIGHT PRECISI EPA Id: CTS000021630	4 PARK ST	W 1/8 - 1/4 (0.227 mi.)	K70	552

NY MANIFEST: Manifest is a document that lists and tracks hazardous waste from the generator through transporters to a TSD facility.

A review of the NY MANIFEST list, as provided by EDR, and dated 01/01/2019 has revealed that there are 4 NY MANIFEST sites within approximately 0.25 miles of the target property.

<u>Equal/Higher Elevation</u>	<u>Address</u>	<u>Direction / Distance</u>	<u>Map ID</u>	<u>Page</u>
AMERBELLE TEXTILES EPA ID: CTD001139898	104 EAST MAIN ST, PO	ESE 0 - 1/8 (0.071 mi.)	B22	286
EMERGENCY RESPONSE C EPA ID: CTP000015432	112 E MAIN ST	ESE 0 - 1/8 (0.094 mi.)	42	319
<u>Lower Elevation</u>	<u>Address</u>	<u>Direction / Distance</u>	<u>Map ID</u>	<u>Page</u>
VERNON TOWN HALL	14 PARK PLACE	W 1/8 - 1/4 (0.242 mi.)	K71	554

EXECUTIVE SUMMARY

EPA ID: CTP000027468
ROCKVILLE HIGH SCHOOL 30 PARK ST WNW 1/8 - 1/4 (0.244 mi.) L72 556
EPA ID: CTP000020520

RI MANIFEST: Hazardous waste manifest information

A review of the RI MANIFEST list, as provided by EDR, and dated 12/31/2018 has revealed that there are 2 RI MANIFEST sites within approximately 0.25 miles of the target property.

<u>Equal/Higher Elevation</u>	<u>Address</u>	<u>Direction / Distance</u>	<u>Map ID</u>	<u>Page</u>
AMERBELLE TEXTILES L EPA Id: CTD001139898 Manifest Document Number: 000058740UIS	104 EAST MAIN STREET	ESE 0 - 1/8 (0.071 mi.)	B15	21
<u>Lower Elevation</u>	<u>Address</u>	<u>Direction / Distance</u>	<u>Map ID</u>	<u>Page</u>
ANOCOIL LLC EPA Id: CTD018800458 Manifest Document Number: CTF0114171	60 E MAIN ST	W 0 - 1/8 (0.107 mi.)	G47	326

NJ MANIFEST: Hazardous waste manifest information.

A review of the NJ MANIFEST list, as provided by EDR, and dated 12/31/2018 has revealed that there are 2 NJ MANIFEST sites within approximately 0.25 miles of the target property.

<u>Equal/Higher Elevation</u>	<u>Address</u>	<u>Direction / Distance</u>	<u>Map ID</u>	<u>Page</u>
AMERBELLE CORP EPA Id: CTD001139898	104 E MAIN ST	ESE 0 - 1/8 (0.071 mi.)	B12	17
<u>Lower Elevation</u>	<u>Address</u>	<u>Direction / Distance</u>	<u>Map ID</u>	<u>Page</u>
ANOCOIL LLC EPA Id: CTD018800458	60 E. MAIN ST	W 0 - 1/8 (0.107 mi.)	G53	496

EDR RECOVERED GOVERNMENT ARCHIVES

Exclusive Recovered Govt. Archives

CT RGA HWS: The EDR Recovered Government Archive State Hazardous Waste database provides a list of SHWS incidents derived from historical databases and includes many records that no longer appear in current government lists. Compiled from Records formerly available from the Department of Energy & Environmental Protection formerly known as the DEP which changes in July 2011 in Connecticut.

A review of the CT RGA HWS list, as provided by EDR, has revealed that there is 1 CT RGA HWS site within approximately 1 mile of the target property.

<u>Equal/Higher Elevation</u>	<u>Address</u>	<u>Direction / Distance</u>	<u>Map ID</u>	<u>Page</u>
N. E. WOODCRAFTING C	1135 HARTFORD TURNPI	S 1/2 - 1 (0.920 mi.)	P85	587

EXECUTIVE SUMMARY

CT RGA LUST: The EDR Recovered Government Archive Leaking Underground Storage Tank database provides a list of LUST incidents derived from historical databases and includes many records that no longer appear in current government lists. Compiled from Records formerly available from the Department of Energy & Environmental Protection formerly known as the DEP which changes in July 2011 in Connecticut.

A review of the CT RGA LUST list, as provided by EDR, has revealed that there are 10 CT RGA LUST sites within approximately 0.5 miles of the target property.

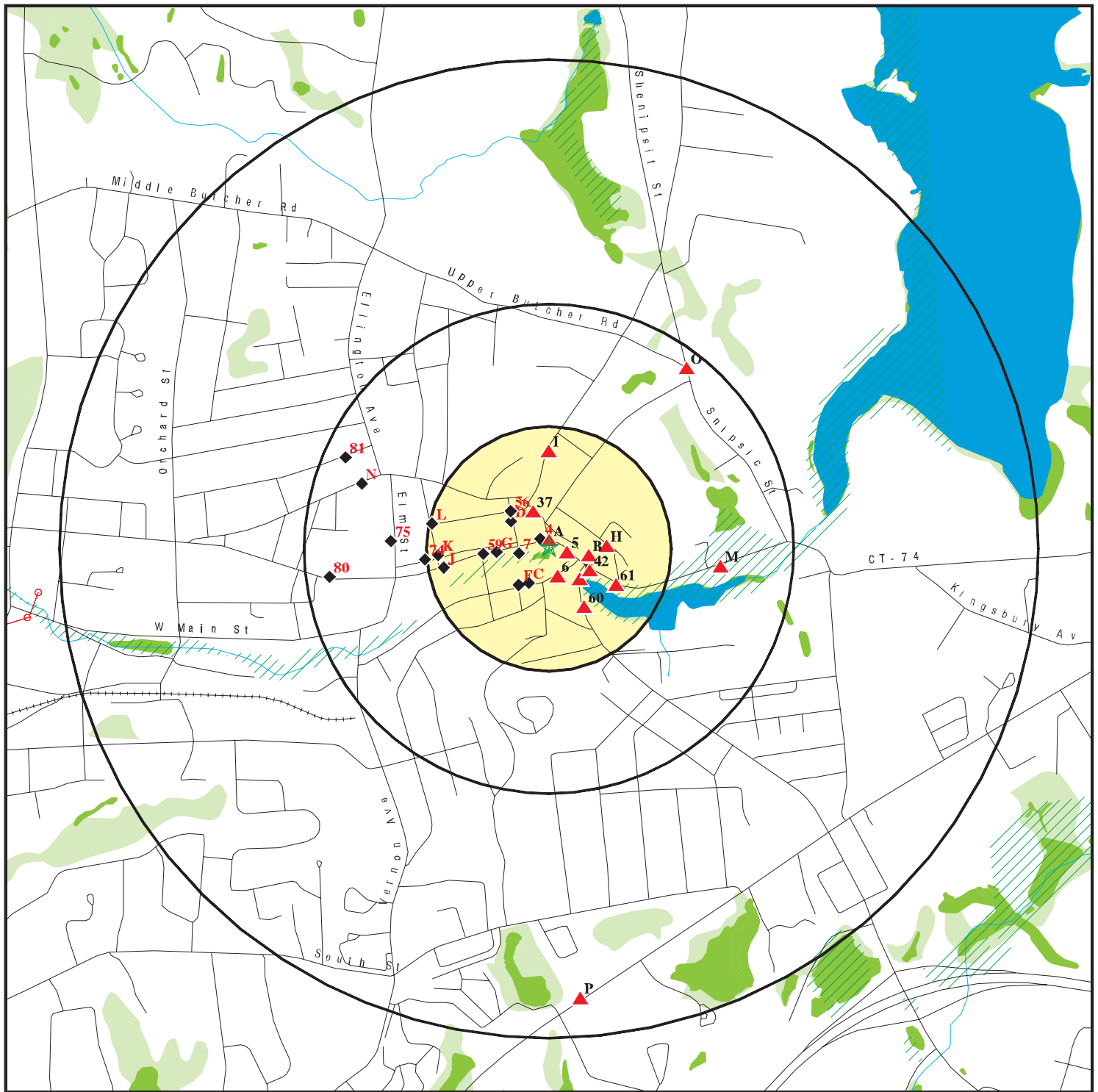
<u>Equal/Higher Elevation</u>	<u>Address</u>	<u>Direction / Distance</u>	<u>Map ID</u>	<u>Page</u>
Not reported	BROOKLYN STREET AND	ESE 0 - 1/8 (0.064 mi.)	B9	15
FORMER DRAKE SUNOCO	RTE. 74 & RTE. 31	ESE 0 - 1/8 (0.080 mi.)	B28	299
Not reported	RT 31 AND RT 74	ESE 0 - 1/8 (0.080 mi.)	B29	299
GROVE STREET (FORMER	1 GROVE STREET (ROUT	SE 0 - 1/8 (0.088 mi.)	E39	311
RUTH HOLLMAN	26 PLEASANT ST.	E 0 - 1/8 (0.118 mi.)	H58	505
GUNTER REICHL	168 EAST MAIN STREET	E 1/4 - 1/2 (0.352 mi.)	M76	568
<u>Lower Elevation</u>	<u>Address</u>	<u>Direction / Distance</u>	<u>Map ID</u>	<u>Page</u>
Not reported	29 BROOKLYN AVENUE	SW 0 - 1/8 (0.098 mi.)	F46	326
GRACE BIBLE BAPTIST	85 PROSPECT ST.	WNW 1/4 - 1/2 (0.405 mi.)	N78	573
Not reported	52 UNION ST	W 1/4 - 1/2 (0.452 mi.)	80	577
Not reported	15A TALCOTT AVE	WNW 1/4 - 1/2 (0.455 mi.)	81	577

EXECUTIVE SUMMARY

Due to poor or inadequate address information, the following sites were not mapped. Count: 3 records.

<u>Site Name</u>	<u>Database(s)</u>
FEPCO, INC.	CT SDADB
ELLCOTT AEROSPACE, INC.	CT SDADB
LONSDALE ELEVATOR SERVICE CO.	CT SDADB

OVERVIEW MAP - 6210002.2S



★ Target Property

▲ Sites at elevations higher than or equal to the target property

◆ Sites at elevations lower than the target property

⚙ Manufactured Gas Plants

■ National Priority List Sites

■ Dept. Defense Sites

■ Indian Reservations BIA

⚡ Power transmission lines

■ Special Flood Hazard Area (1%)

■ 0.2% Annual Chance Flood Hazard

■ National Wetland Inventory

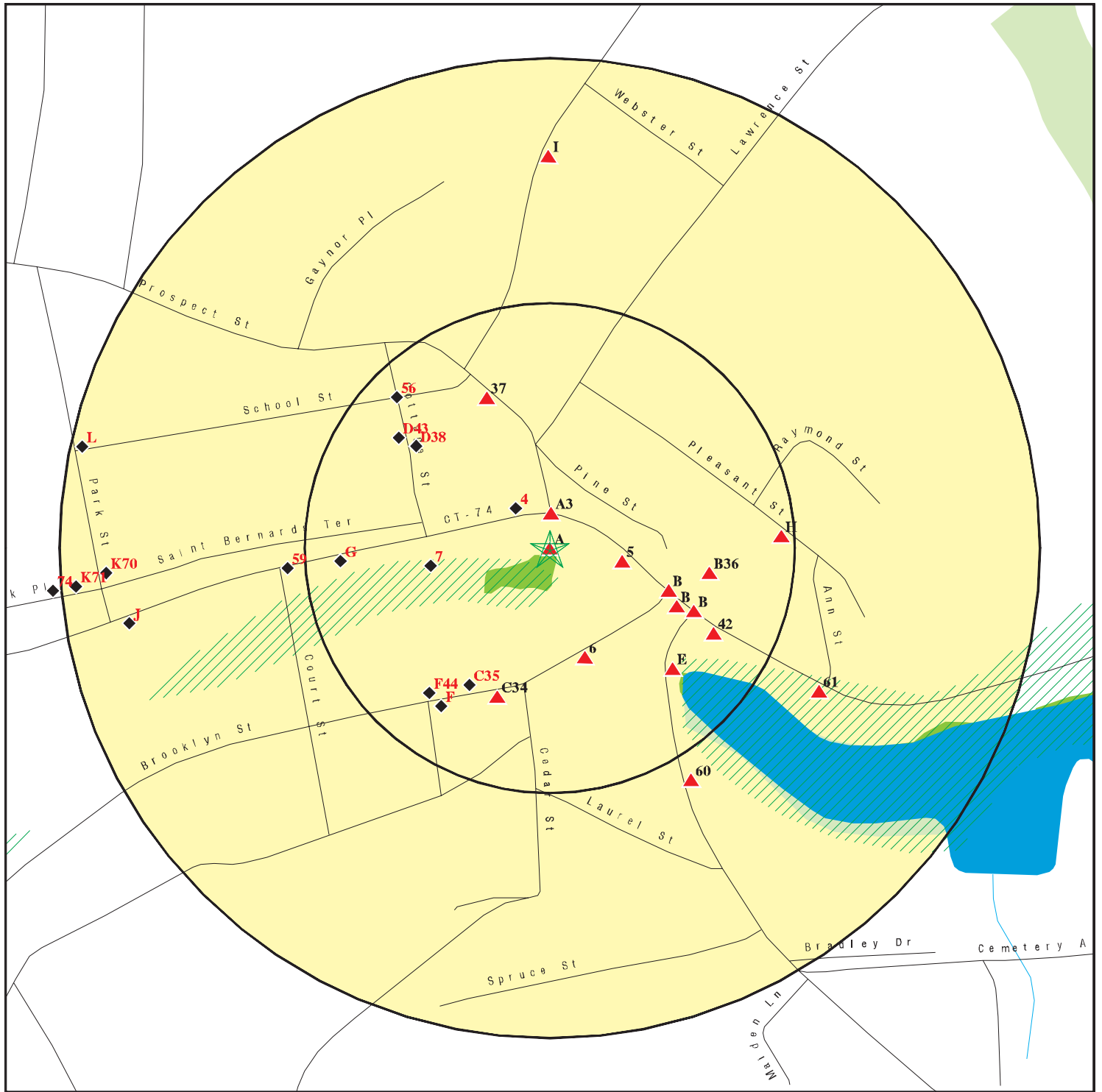
■ State Wetlands

This report includes Interactive Map Layers to display and/or hide map information. The legend includes only those icons for the default map view.

SITE NAME: 98 East Main Street
ADDRESS: 98 East Main Street
Vernon CT 06066
LAT/LONG: 41.867852 / 72.443458

CLIENT: GZA GeoEnvironmental, Inc.
CONTACT: Casey Watts
INQUIRY #: 6210002.2s
DATE: September 30, 2020 1:25 pm

DETAIL MAP - 6210002.2S



- ★ Target Property
- ▲ Sites at elevations higher than or equal to the target property
- ◆ Sites at elevations lower than the target property
- ⚡ Manufactured Gas Plants
- ⚠ Sensitive Receptors
- 🚚 National Priority List Sites
- 🏠 Dept. Defense Sites

- 🏠 Indian Reservations BIA
- 🌊 Special Flood Hazard Area (1%)
- 🌊 0.2% Annual Chance Flood Hazard
- 🌿 National Wetland Inventory
- 🌿 State Wetlands

This report includes Interactive Map Layers to display and/or hide map information. The legend includes only those icons for the default map view.

SITE NAME: 98 East Main Street
 ADDRESS: 98 East Main Street
 Vernon CT 06066
 LAT/LONG: 41.867852 / 72.443458

CLIENT: GZA GeoEnvironmental, Inc.
 CONTACT: Casey Watts
 INQUIRY #: 6210002.2s
 DATE: September 30, 2020 1:27 pm

MAP FINDINGS SUMMARY

Database	Search Distance (Miles)	Target Property	< 1/8	1/8 - 1/4	1/4 - 1/2	1/2 - 1	> 1	Total Plotted
STANDARD ENVIRONMENTAL RECORDS								
<i>Federal NPL site list</i>								
NPL	1.000		0	0	0	0	NR	0
Proposed NPL	1.000		0	0	0	0	NR	0
NPL LIENS	TP		NR	NR	NR	NR	NR	0
<i>Federal Delisted NPL site list</i>								
Delisted NPL	1.000		0	0	0	0	NR	0
<i>Federal CERCLIS list</i>								
FEDERAL FACILITY	0.500		0	0	0	NR	NR	0
SEMS	0.500		0	0	0	NR	NR	0
<i>Federal CERCLIS NFRAP site list</i>								
SEMS-ARCHIVE	0.500		0	1	0	NR	NR	1
<i>Federal RCRA CORRACTS facilities list</i>								
CORRACTS	1.000		0	0	0	0	NR	0
<i>Federal RCRA non-CORRACTS TSD facilities list</i>								
RCRA-TSDF	0.500		0	0	0	NR	NR	0
<i>Federal RCRA generators list</i>								
RCRA-LQG	0.250		0	0	NR	NR	NR	0
RCRA-SQG	0.250		1	0	NR	NR	NR	1
RCRA-VSQG	0.250		1	0	NR	NR	NR	1
<i>Federal institutional controls / engineering controls registries</i>								
LUCIS	0.500		0	0	0	NR	NR	0
US ENG CONTROLS	0.500		0	0	0	NR	NR	0
US INST CONTROLS	0.500		0	0	0	NR	NR	0
<i>Federal ERNS list</i>								
ERNS	TP		NR	NR	NR	NR	NR	0
<i>State- and tribal - equivalent CERCLIS</i>								
CT SHWS	1.000		0	0	0	1	NR	1
CT SDADB	0.500		1	2	1	NR	NR	4
<i>State and tribal landfill and/or solid waste disposal site lists</i>								
CT SWF/LF	0.500		0	0	0	NR	NR	0
<i>State and tribal leaking storage tank lists</i>								
CT LUST	0.500		2	0	3	NR	NR	5
INDIAN LUST	0.500		0	0	0	NR	NR	0
<i>State and tribal registered storage tank lists</i>								
FEMA UST	0.250		0	0	NR	NR	NR	0

MAP FINDINGS SUMMARY

Database	Search Distance (Miles)	Target Property	< 1/8	1/8 - 1/4	1/4 - 1/2	1/2 - 1	> 1	Total Plotted
CT UST	0.250		3	2	NR	NR	NR	5
CT AST	0.250		0	0	NR	NR	NR	0
INDIAN UST	0.250		0	0	NR	NR	NR	0
State and tribal institutional control / engineering control registries								
CT ENG CONTROLS	0.500		0	0	0	NR	NR	0
CT AUL	0.500		1	2	0	NR	NR	3
State and tribal voluntary cleanup sites								
CT VCP	0.500		0	1	0	NR	NR	1
INDIAN VCP	0.500		0	0	0	NR	NR	0
State and tribal Brownfields sites								
CT BROWNFIELDS	0.500	2	4	0	0	NR	NR	6
ADDITIONAL ENVIRONMENTAL RECORDS								
Local Brownfield lists								
US BROWNFIELDS	0.500		1	0	1	NR	NR	2
Local Lists of Landfill / Solid Waste Disposal Sites								
CT SWRCY	0.500		0	0	0	NR	NR	0
INDIAN ODI	0.500		0	0	0	NR	NR	0
DEBRIS REGION 9	0.500		0	0	0	NR	NR	0
ODI	0.500		0	0	0	NR	NR	0
IHS OPEN DUMPS	0.500		0	0	0	NR	NR	0
Local Lists of Hazardous waste / Contaminated Sites								
US HIST CDL	TP		NR	NR	NR	NR	NR	0
CT CDL	TP		NR	NR	NR	NR	NR	0
US CDL	TP		NR	NR	NR	NR	NR	0
Local Land Records								
CT PROPERTY	TP		NR	NR	NR	NR	NR	0
CT LIENS	TP		NR	NR	NR	NR	NR	0
LIENS 2	TP		NR	NR	NR	NR	NR	0
Records of Emergency Release Reports								
HMIRS	TP		NR	NR	NR	NR	NR	0
CT SPILLS	0.125	1	28	NR	NR	NR	NR	29
CT SPILLS 90	0.125		0	NR	NR	NR	NR	0
Other Ascertainable Records								
RCRA NonGen / NLR	0.250		0	2	NR	NR	NR	2
FUDS	1.000		0	0	0	0	NR	0
DOD	1.000		0	0	0	0	NR	0
SCRD DRYCLEANERS	0.500		0	0	0	NR	NR	0

MAP FINDINGS SUMMARY

Database	Search Distance (Miles)	Target Property	< 1/8	1/8 - 1/4	1/4 - 1/2	1/2 - 1	> 1	Total Plotted
US FIN ASSUR	TP		NR	NR	NR	NR	NR	0
EPA WATCH LIST	TP		NR	NR	NR	NR	NR	0
2020 COR ACTION	0.250		0	0	NR	NR	NR	0
TSCA	TP		NR	NR	NR	NR	NR	0
TRIS	TP		NR	NR	NR	NR	NR	0
SSTS	TP		NR	NR	NR	NR	NR	0
ROD	1.000		0	0	0	0	NR	0
RMP	TP		NR	NR	NR	NR	NR	0
RAATS	TP		NR	NR	NR	NR	NR	0
PRP	TP		NR	NR	NR	NR	NR	0
PADS	TP		NR	NR	NR	NR	NR	0
ICIS	TP		NR	NR	NR	NR	NR	0
FTTS	TP		NR	NR	NR	NR	NR	0
MLTS	TP		NR	NR	NR	NR	NR	0
COAL ASH DOE	TP		NR	NR	NR	NR	NR	0
COAL ASH EPA	0.500		0	0	0	NR	NR	0
PCB TRANSFORMER	TP		NR	NR	NR	NR	NR	0
RADINFO	TP		NR	NR	NR	NR	NR	0
HIST FTTS	TP		NR	NR	NR	NR	NR	0
DOT OPS	TP		NR	NR	NR	NR	NR	0
CONSENT	1.000		0	0	0	0	NR	0
INDIAN RESERV	1.000		0	0	0	0	NR	0
FUSRAP	1.000		0	0	0	0	NR	0
UMTRA	0.500		0	0	0	NR	NR	0
LEAD SMELTERS	TP		NR	NR	NR	NR	NR	0
US AIRS	TP		NR	NR	NR	NR	NR	0
US MINES	0.250		0	0	NR	NR	NR	0
ABANDONED MINES	TP		NR	NR	NR	NR	NR	0
FINDS	TP		NR	NR	NR	NR	NR	0
ECHO	TP		NR	NR	NR	NR	NR	0
DOCKET HWC	TP		NR	NR	NR	NR	NR	0
UXO	1.000		0	0	0	0	NR	0
FUELS PROGRAM	0.250		0	0	NR	NR	NR	0
CT AIRS	TP		NR	NR	NR	NR	NR	0
CT ASBESTOS	TP		NR	NR	NR	NR	NR	0
CT CPCS	0.500		3	1	3	NR	NR	7
CT DRYCLEANERS	0.250		0	0	NR	NR	NR	0
CT ENF	TP		NR	NR	NR	NR	NR	0
CT Financial Assurance	TP		NR	NR	NR	NR	NR	0
CT LEAD	TP		NR	NR	NR	NR	NR	0
CT LWDS	0.250		1	0	NR	NR	NR	1
CT MANIFEST	0.250		6	7	NR	NR	NR	13
NY MANIFEST	0.250		2	2	NR	NR	NR	4
RI MANIFEST	0.250		2	0	NR	NR	NR	2
NJ MANIFEST	0.250		2	0	NR	NR	NR	2
CT NPDES	TP		NR	NR	NR	NR	NR	0
CT SEH	0.500		0	0	0	NR	NR	0
CT UIC	TP		NR	NR	NR	NR	NR	0
MINES MRDS	TP		NR	NR	NR	NR	NR	0

EDR HIGH RISK HISTORICAL RECORDS

EDR Exclusive Records

EDR MGP	1.000		0	0	0	0	NR	0
---------	-------	--	---	---	---	---	----	---

MAP FINDINGS SUMMARY

Database	Search Distance (Miles)	Target Property	< 1/8	1/8 - 1/4	1/4 - 1/2	1/2 - 1	> 1	Total Plotted
EDR Hist Auto	0.250		0	0	NR	NR	NR	0
EDR Hist Cleaner	0.250		0	0	NR	NR	NR	0
<u>EDR RECOVERED GOVERNMENT ARCHIVES</u>								
<i>Exclusive Recovered Govt. Archives</i>								
CT RGA HWS	1.000		0	0	0	1	NR	1
CT RGA LUST	0.500		6	0	4	NR	NR	10
- Totals --		3	64	20	12	2	0	101

NOTES:

TP = Target Property

NR = Not Requested at this Search Distance

Sites may be listed in more than one database

Map ID
Direction
Distance
Elevation

MAP FINDINGS

Site

Database(s)

EDR ID Number
EPA ID Number

A1
Target
Property

FORMER DANIELS MILL - ASSESSMENT
98 EAST MAIN STREET
VERNON, CT 0606

CT BROWNFIELDS
S125431776
N/A

Site 1 of 3 in cluster A

Actual:
472 ft.

BROWNFIELDS:

Address: 98 EAST MAIN STREET
Name: FORMER DANIELS MILL - ASSESSMENT
City,State,Zip: VERNON, CT 0606
Applicant: Vernon, Town of
Applicant Address: 14 Park Place
Applicant Municipality: Vernon
Applicant State: CT
Applicant Zip Code: 0606
Size Acre: 1
Fiscal Year: 2016
Contract Execution Date: 08/10/2015
Grant Amount: 300000
Loan Amount: 0
Total Assistance: 300000
Other Project Funds: 0
Total Project Cost: 300000
Funding Source: Brownfield Municipal Grant Program
Statutory Reference: C.G.S. Sec. 32-763
New Georeferenced Column: 98 East Main Street Vernon 06066 (41.8681, -72.443395)

A2
Target
Property

98 EAST MAIN STREET
98 EAST MAIN STREET
VERNON, CT

CT BROWNFIELDS
CT SPILLS
S105440381
N/A

Site 2 of 3 in cluster A

Actual:
472 ft.

BROWNFIELDS 2:

Region: 2
Data Source CD: DECD GRANT
Data Source: DECD Funded Brownfields Project GRANT

SPILLS:

Name: Not reported
Address: 98 EAST MAIN ST.
City,State,Zip: VERNON, CT
Year of Database: 1998
Case Number: 9803063
Who Took Spill: 933
Assigned To: 902
Report Date: 05/19/1998
Report Time: 07:51:13
Date Release: 05/19/1998
Time Responded: Not reported
Reported By: TOLLAND BASE
Phone: 860 8752543
Representing: ROCKVILLE FIRE
Terminated: NO
Recovd (Total): 0
Total (Water): 0
Facility Status: CLOSED
Continuous Spill: False
Released Substance: GLUE

Map ID
Direction
Distance
Elevation

MAP FINDINGS

Site

Database(s)

EDR ID Number
EPA ID Number

98 EAST MAIN STREET (Continued)

S105440381

Qty: 110 (Gallons)
Emergency Measure: two drums leaking
Water Body: Not reported
Discharger: UNKNOWN TRUCKING CO. AT THIS TIME
Telephone: Not reported
Responsible Party: NO
RP Address 1: Not reported
RP City,St,Zip: CT
Historic: False
Waterbody: False
Time Stamp: 2011-04-18 07:51:15
Sr Inspector: SANTACROCE, JIM
At Inspctor: BURTON, DON
User Stamp: dslivins
Comments: Not reported
Action: Contracted
Other Action: Not reported
Agency ID: Local Fire Marshal
Other Agency: Not reported
DEP Bureau: Not reported
DEP Agency: Not reported
Agency ID: DEP Dispatch
Other Agency: Not reported
DEP Bureau: Not reported
DEP Agency: Not reported
Agency ID: LOCAL FIRE DEPARTMENT
Other Agency: Not reported
DEP Bureau: Not reported
DEP Agency: Not reported
Cause ID: Other
Other Cause: UNKNOWN
Media ID: Ground Surface
Other Media: Not reported
Release Type: chemical
Other Release: Not reported

A3
North
< 1/8
0.018 mi.
94 ft.

EAST MAIN & PROSPECT STREET
VERNON, CT

CT SPILLS S109377498
N/A

Site 3 of 3 in cluster A

Relative:
Higher

Actual:
474 ft.

SPILLS:
Name: Not reported
Address: EAST MAIN & PROSPECT STREET
City,State,Zip: VERNON, CT
Year of Database: 2008
Case Number: 200807351
Who Took Spill: 205
Assigned To: 0
Report Date: 11/20/2008
Report Time: 08:55:54
Date Release: 11/20/2008
Time Responded: Not reported
Reported By: dispatch
Phone: 860 8752543
Representing: vfd
Terminated: YES

Map ID
Direction
Distance
Elevation

MAP FINDINGS

Site

Database(s)

EDR ID Number
EPA ID Number

(Continued)

S109377498

Recovd (Total): 0
Total (Water): 0
Facility Status: CLOSED
Continuous Spill: False
Released Substance: ANTIFREEZE
Qty: 1 (Gallons)
Emergency Measure: Not reported
Water Body: n/a
Discharger: unknown
Telephone: Not reported
Responsible Party: Not reported
RP Address 1: Not reported
RP City,St,Zip: CT
Historic: False
Waterbody: False
Time Stamp: 2008-11-21 13:05:15
Sr Inspector: Cox, Michael
At Inspctor: **NO RESPONSE
User Stamp: cguzman
Comments: Not reported
Action: Other
Other Action: speedy-dry
Agency ID: DEP Dispatch
Other Agency: Not reported
DEP Bureau: Not reported
DEP Agency: Not reported
Agency ID: LOCAL FIRE DEPARTMENT
Other Agency: Not reported
DEP Bureau: Not reported
DEP Agency: Not reported
Cause ID: MV Accident
Other Cause: Not reported
Media ID: Other
Other Media: roadway
Class ID: Transportation
Other Class: Not reported
Class ID: Private
Other Class: Not reported
Release Type: chemical
Other Release: Not reported
Waterbody: Other
Other Wtrbody: none

4
NW
< 1/8
0.027 mi.
141 ft.

93 EAST MAIN ST
VERNON, CT

CT SPILLS S112805455
N/A

Relative:
Lower
Actual:
464 ft.

SPILLS:
Name: Not reported
Address: 93 EAST MAIN ST
City,State,Zip: VERNON, CT
Year of Database: 2012
Case Number: 201206729
Who Took Spill: 212
Assigned To: 0
Report Date: 11/16/2012

Map ID
Direction
Distance
Elevation

MAP FINDINGS

Site

Database(s)

EDR ID Number
EPA ID Number

(Continued)

S112805455

Report Time: 16:10:45
Date Release: 11/16/2012
Time Responded: Not reported
Reported By: 119
Phone: 860 8752543
Representing: TN
Terminated: YES
Recovd (Total): 0
Total (Water): 0
Facility Status: CLOSED
Continuous Spill: False
Released Substance: ANTIFREEZE
Qty: 3 (Gallons)
Emergency Measure: speedy-Dry
Water Body: NONE
Discharger: Not reported
Telephone: Not reported
Responsible Party: Not reported
RP Address 1: Not reported
RP City,St,Zip: CT
Historic: False
Waterbody: False
Time Stamp: 2012-11-19 11:45:51
Sr Inspector: JOHNSTON, ALEXANDER
At Inspctor: **NO RESPONSE
User Stamp: GuzmanCa
Comments: Not reported
Action: Sanded
Other Action: Not reported
Agency ID: Local Police
Other Agency: Not reported
DEP Bureau: Not reported
DEP Agency: Not reported
Agency ID: DEP Dispatch
Other Agency: Not reported
DEP Bureau: Not reported
DEP Agency: Not reported
Agency ID: LOCAL FIRE DEPARTMENT
Other Agency: Not reported
DEP Bureau: Not reported
DEP Agency: Not reported
Cause ID: MV Accident
Other Cause: Not reported
Media ID: Ground Surface
Other Media: Not reported
Class ID: Private
Other Class: Not reported
Release Type: chemical
Other Release: Not reported

Map ID
Direction
Distance
Elevation

MAP FINDINGS

Site

Database(s)

EDR ID Number
EPA ID Number

5

East
< 1/8
0.038 mi.
198 ft.

**BROOKLYN STREET AMERBELLE CORP.
VERNON, CT**

CT SPILLS

**S103154769
N/A**

**Relative:
Higher**

**Actual:
494 ft.**

SPILLS:

Name: Not reported
Address: BROOKLYN STREET AMERBELLE CORP.
City,State,Zip: VERNON, CT
Year of Database: 1996
Case Number: 9603740
Who Took Spill: 204
Assigned To: 932
Report Date: 07/19/1996
Report Time: 21:18:00
Date Release: 07/19/1996
Time Responded: 21:01:00
Reported By: #5
Phone: 860 8752543
Representing: tolland city dispatch cell 559-2509 chief robert kelly
Terminated: Not reported
Recovd (Total): 0
Total (Water): 0
Facility Status: CLOSED
Continuous Spill: False
Released Substance: UNKNOWN
Qty: 55 (Gallons)
Emergency Measure: chemical blankets in place
Water Body: Not reported
Discharger: Not reported
Telephone: Not reported
Responsible Party: Not reported
RP Address 1: Not reported
RP City,St,Zip: CT
Historic: False
Waterbody: False
Time Stamp: 1996-12-14 11:14:26
Sr Inspector: CRISTINA LAMBERT
At Inspctor: DeCaprio, Mark
User Stamp: Not reported
Comments: Not reported
Action: Other
Other Action: chemical blankets
Media ID: Ground Surface
Other Media: Not reported
Class ID: Industrial
Other Class: Not reported
Release Type: chemical
Other Release: Not reported

Map ID
Direction
Distance
Elevation

MAP FINDINGS

Site

Database(s)

EDR ID Number
EPA ID Number

6
SSE
< 1/8
0.059 mi.
309 ft.

**FORMER AMERBELLE MILL
5 BROOKLYN STREET
VERNON, CT 0606**

CT BROWNFIELDS

**S125431758
N/A**

**Relative:
Higher**

BROWNFIELDS:

**Actual:
500 ft.**

Address: 5 BROOKLYN STREET
Name: FORMER AMERBELLE MILL
City,State,Zip: VERNON, CT 06066
Applicant: Vernon, Town of
Applicant Address: 14 Park Place
Applicant Municipality: Vernon
Applicant State: CT
Applicant Zip Code: 06066
Size Acre: 4.28
Fiscal Year: 2015
Contract Execution Date: 05/04/2015
Grant Amount: 2000000
Loan Amount: 0
Total Assistance: 2000000
Other Project Funds: 165000
Total Project Cost: 2165000
Funding Source: Brownfield Municipal Grant Program
Statutory Reference: C.G.S. Sec. 32-763
New Georeferenced Column: 5 Brooklyn Street Vernon 06066 (41.867091, -72.443148)

7
West
< 1/8
0.061 mi.
324 ft.

**ROCKVILLE - 60 EAST MAIN STREET
VERNON, CT**

CT SPILLS

**S104185027
N/A**

**Relative:
Lower**

SPILLS:

**Actual:
432 ft.**

Name: Not reported
Address: ROCKVILLE - 60 EAST MAIN STREET
City,State,Zip: VERNON, CT
Year of Database: 1999
Case Number: 9903047
Who Took Spill: 924
Assigned To: 917
Report Date: 05/13/1999
Report Time: 09:19:18
Date Release: 05/13/1999
Time Responded: Not reported
Reported By: jim winkler
Phone: 860 8711200
Representing: anacoil
Terminated: NO
Recovd (Total): 5
Total (Water): 0
Facility Status: Closed
Continuous Spill: False
Released Substance: OIL
Qty: 5 (Gallons)
Emergency Measure: Inspector to investigate
Water Body: Hoccunum River
Discharger: unknown at this time
Telephone: Not reported
Responsible Party: YES

Map ID
Direction
Distance
Elevation

MAP FINDINGS

Site

Database(s)

EDR ID Number
EPA ID Number

(Continued)

S104185027

RP Address 1: Not reported
RP City,St,Zip: ROCKVILLE, CT 06066
Historic: False
Waterbody: False
Time Stamp: 1999-12-06 14:02:26
Sr Inspector: Gothberg, Erik
At Inspctor: Emanuelson, Brian
User Stamp: Not reported
Comments: Not reported
Action: Other
Other Action: Investigated
Action: Investigated
Other Action: Not reported
Agency ID: DEP
Other Agency: Not reported
DEP Bureau: BUREAU OF WASTE MANAGEMENT
DEP Agency: OIL AND CHEMICAL SPILL RESPONSE
Cause ID: Other
Other Cause: Unknown
Media ID: Surface Water
Other Media: Not reported
Class ID: Commercial
Other Class: Not reported
Release Type: petroleum
Other Release: Not reported

B8
ESE
< 1/8
0.064 mi.
340 ft.

BROOKLYN STREET AND ROUTE 74
VERNON, CT

CT SPILLS S105146177
N/A

Site 1 of 27 in cluster B

Relative:
Higher
Actual:
503 ft.

SPILLS:
Name: Not reported
Address: BROOKLYN STREET AND ROUTE 74
City,State,Zip: VERNON, CT
Year of Database: 2001
Case Number: 200104967
Who Took Spill: 934
Assigned To: 0
Report Date: 07/05/2001
Report Time: 11:32:27
Date Release: 07/05/2001
Time Responded: Not reported
Reported By: CL&P
Phone: 860 8410020
Representing: Self
Terminated: YES
Recovd (Total): 1
Total (Water): 0
Facility Status: Closed
Continuous Spill: False
Released Substance: TRANSFORMER OIL
Qty: 1 (Gallons)
Emergency Measure: REPAIR TRANSFORMER AND CONTAIN OIL
Water Body: N/A
Discharger: SAA
Telephone: Not reported

Map ID
Direction
Distance
Elevation

MAP FINDINGS

Site

Database(s)

EDR ID Number
EPA ID Number

(Continued)

S105146177

Responsible Party: YES
RP Address 1: Not reported
RP City,St,Zip: CT
Historic: False
Waterbody: False
Time Stamp: 2001-07-05 11:37:21
Sr Inspector: Williamson, Matt
At Inspctor: **NO RESPONSE
User Stamp: Not reported
Comments: Not reported
Action: Contained
Other Action: Not reported
Agency ID: DEP Dispatch
Other Agency: Not reported
DEP Bureau: Not reported
DEP Agency: Not reported
Cause ID: Trans/Capac.
Other Cause: Not reported
Media ID: Ground Surface
Other Media: Not reported
Class ID: Utility
Other Class: Not reported
Release Type: petroleum
Other Release: Not reported
Waterbody: Other
Other Wtrbody: N/A

B9
ESE
< 1/8
0.064 mi.
340 ft.

BROOKLYN STREET AND ROUTE 74
VERNON, CT

CT RGA LUST S116025128
N/A

Site 2 of 27 in cluster B

Relative:
Higher

RGA LUST: 2001 BROOKLYN STREET AND ROUTE 74

Actual:
503 ft.

B10
ESE
< 1/8
0.071 mi.
373 ft.

MAIN/BROOKLYN ST.
VERNON, CT

CT SPILLS S104031502
N/A

Site 3 of 27 in cluster B

Relative:
Higher

SPILLS:
Name: Not reported
Address: MAIN/BROOKLYN ST.
City,State,Zip: VERNON, CT
Year of Database: 1998
Case Number: 9805963
Who Took Spill: 917
Assigned To: 0
Report Date: 09/03/1998
Report Time: 13:44:51
Date Release: 09/03/1998
Time Responded: Not reported
Reported By: disp.
Phone: 860 8713555

Actual:
497 ft.

Map ID
Direction
Distance
Elevation

MAP FINDINGS

Site

Database(s)

EDR ID Number
EPA ID Number

(Continued)

S104031502

Representing: CL&p
Terminated: YES
Recovd (Total): 1
Total (Water): 0
Facility Status: Closed
Continuous Spill: False
Released Substance: TRANSFORMER OIL
Qty: 1 (Gallons)
Emergency Measure: NON PCB
Water Body: na
Discharger: saa
Telephone: Not reported
Responsible Party: YES
RP Address 1: Not reported
RP City,St,Zip: CT
Historic: False
Waterbody: False
Time Stamp: 1998-09-08 11:09:40
Sr Inspector: Emanuelson, Brian
At Inspctor: **NO RESPONSE
User Stamp: Not reported
Comments: Not reported
Action: Removed
Other Action: Not reported
Action: Contained
Other Action: Not reported
Agency ID: DEP
Other Agency: Not reported
DEP Bureau: BUREAU OF WASTE MANAGEMENT
DEP Agency: OIL AND CHEMICAL SPILL RESPONSE
Cause ID: Trans/Capac.
Other Cause: Not reported
Media ID: Ground Surface
Other Media: Not reported
Release Type: dielect
Other Release: Not reported
Waterbody: Other
Other Wtrbody: na

B11
ESE
< 1/8
0.071 mi.
374 ft.

EAST MAIN ST & GROVE ST AT AMERBELLE CO
VERNON, CT

Site 4 of 27 in cluster B

CT SPILLS S106501282
N/A

Relative:
Higher

SPILLS:

Actual:
497 ft.

Name: Not reported
Address: EAST MAIN ST & GROVE ST AT AMERBELLE CO
City,State,Zip: VERNON, CT
Year of Database: 1997
Case Number: 9707005
Who Took Spill: 206
Assigned To: 931
Report Date: 12/03/1997
Report Time: 05:22:00
Date Release: 12/03/1997
Time Responded: Not reported
Reported By: VERNON FIRE

Map ID
Direction
Distance
Elevation

MAP FINDINGS

Site

Database(s)

EDR ID Number
EPA ID Number

(Continued)

S106501282

Phone: 860 8752543
Representing: Self
Terminated: NO
Recovd (Total): 0
Total (Water): 0
Facility Status: Closed
Continuous Spill: False
Released Substance: PROPANE
Qty: 0 (Gallons)
Emergency Measure: VERNON FIRE REPORTED A MASSIVE PROPANE LEAK
Water Body: Not reported
Discharger: Not reported
Telephone: Not reported
Responsible Party: Not reported
RP Address 1: Not reported
RP City,St,Zip: CT
Historic: False
Waterbody: False
Time Stamp: 1998-05-05 09:03:08
Sr Inspector: Kinney, Clarence
At Inspctor: Coss, Brian
User Stamp: Not reported
Comments: Not reported
Agency ID: DEP Dispatch
Other Agency: Not reported
DEP Bureau: Not reported
DEP Agency: Not reported
Agency ID: LOCAL FIRE DEPARTMENT
Other Agency: Not reported
DEP Bureau: Not reported
DEP Agency: Not reported
Media ID: Air
Other Media: Not reported
Release Type: gas emission
Other Release: Not reported
Waterbody: Other
Other Wtrbody: N/A

B12
ESE
< 1/8
0.071 mi.
376 ft.

AMERBELLE CORP
104 E MAIN ST
ROCKVILLE, CT 06066
Site 5 of 27 in cluster B

NJ MANIFEST S117984049
N/A

Relative:
Higher

Actual:
498 ft.

NJ MANIFEST:
EPA Id: CTD001139898
Mail Address: 104 E MAIN ST
Mail City/State/Zip: ROCKVILLE 06066
Facility Phone: 2038753325
Emergency Phone: Not reported
Contact: Not reported
Comments: Not reported
SIC Code: Not reported
County: 00
Municipal: 00
Previous EPA Id: Not reported
Gen Flag: X
Trans Flag: Not reported

Map ID
Direction
Distance
Elevation

MAP FINDINGS

Site

Database(s)

EDR ID Number
EPA ID Number

AMERBELLE CORP (Continued)

S117984049

TSD Flag: Not reported
Name Change: Not reported
Date Change: Not reported
Manifest:
Manifest Number: 000396824VES
EPA ID: CTD001139898
Date Shipped: 8/30/2012
TSD EPA ID: NJD980536593
Transporter EPA ID: NJD080631369
Transporter 2 EPA ID: Not reported
Transporter 3 EPA ID: Not reported
Transporter 4 EPA ID: Not reported
Transporter 5 EPA ID: Not reported
Transporter 6 EPA ID: Not reported
Transporter 7 EPA ID: Not reported
Transporter 8 EPA ID: Not reported
Transporter 9 EPA ID: Not reported
Transporter 10 EPA ID: Not reported
Date Trans1 Transported Waste: Not reported
Date Trans2 Transported Waste: Not reported
Date Trans3 Transported Waste: Not reported
Date Trans4 Transported Waste: Not reported
Date Trans5 Transported Waste: Not reported
Date Trans6 Transported Waste: Not reported
Date Trans7 Transported Waste: Not reported
Date Trans8 Transported Waste: Not reported
Date Trans9 Transported Waste: Not reported
Date Trans10 Transported Waste: Not reported
Date TSD Received Waste: Not reported
TSD EPA Facility Name: Not reported
QTY Units: Not reported
Transporter SEQ ID: Not reported
Transporter-1 Date: Not reported
Waste SEQ ID: Not reported
Waste Type Code 2: Not reported
Waste Type Code 3: Not reported
Waste Type Code 4: Not reported
Waste Type Code 5: Not reported
Waste Type Code 6: Not reported
Date Accepted: Not reported
Manifest Discrepancy Type: Not reported
Data Entry Number: Not reported
Was Load Rejected: ROCKVILLE 06066
Reason Load Was Rejected: Not reported

Waste:
Manifest Year: Not reported
Waste Code: D003 D001
Hand Code: Not reported
Quantity: 90.00 Pounds

Manifest Year: Not reported
Waste Code: D003 D002
Hand Code: Not reported
Quantity: 1.00 Pounds

Manifest Year: Not reported

Map ID
Direction
Distance
Elevation

MAP FINDINGS

Site

Database(s)

EDR ID Number
EPA ID Number

AMERBELLE CORP (Continued)

S117984049

Waste Code: D003 P030
Hand Code: Not reported
Quantity: 1.00 Pounds

Manifest Year: Not reported
Waste Code: D001 D002
Hand Code: Not reported
Quantity: 2.00 Pounds

Manifest Year: Not reported
Waste Code: D003 D002
Hand Code: Not reported
Quantity: 300.00 Pounds

Manifest Year: Not reported
Waste Code: D003 P098
Hand Code: Not reported
Quantity: 1.00 Pounds

Manifest Number: 000396821VES
EPA ID: CTD001139898
Date Shipped: 8/30/2012
TSDF EPA ID: NJD002454544
Transporter EPA ID: NJD071629976
Transporter 2 EPA ID: Not reported
Transporter 3 EPA ID: Not reported
Transporter 4 EPA ID: Not reported
Transporter 5 EPA ID: Not reported
Transporter 6 EPA ID: Not reported
Transporter 7 EPA ID: Not reported
Transporter 8 EPA ID: Not reported
Transporter 9 EPA ID: Not reported
Transporter 10 EPA ID: Not reported
Date Trans1 Transported Waste: Not reported
Date Trans2 Transported Waste: Not reported
Date Trans3 Transported Waste: Not reported
Date Trans4 Transported Waste: Not reported
Date Trans5 Transported Waste: Not reported
Date Trans6 Transported Waste: Not reported
Date Trans7 Transported Waste: Not reported
Date Trans8 Transported Waste: Not reported
Date Trans9 Transported Waste: Not reported
Date Trans10 Transported Waste: Not reported
Date TSDF Received Waste: Not reported
TSDF EPA Facility Name: Not reported
QTY Units: Not reported
Transporter SEQ ID: Not reported
Transporter-1 Date: Not reported
Waste SEQ ID: Not reported
Waste Type Code 2: Not reported
Waste Type Code 3: Not reported
Waste Type Code 4: Not reported
Waste Type Code 5: Not reported
Waste Type Code 6: Not reported
Date Accepted: Not reported
Manifest Discrepancy Type: Not reported

Map ID
Direction
Distance
Elevation

MAP FINDINGS

Site

Database(s)

EDR ID Number
EPA ID Number

AMERBELLE CORP (Continued)

S117984049

Data Entry Number: Not reported
Was Load Rejected: ROCKVILLE 06066
Reason Load Was Rejected: Not reported

Waste:

Manifest Year: Not reported
Waste Code: F005 D035 D001
Hand Code: Not reported
Quantity: 12,400.00 Pounds

Manifest Year: Not reported
Waste Code: F005 D035 D001
Hand Code: Not reported
Quantity: 2,000.00 Pounds

Manifest Year: Not reported
Waste Code: D002
Hand Code: Not reported
Quantity: 400.00 Pounds

Manifest Year: Not reported
Waste Code: F002 D022
Hand Code: Not reported
Quantity: 240.00 Pounds

Manifest Year: Not reported
Waste Code: D001
Hand Code: Not reported
Quantity: 40.00 Pounds

B13
ESE
< 1/8
0.071 mi.
376 ft.

FORMER AMERBELLE MILL & DANIELS MILL- SUPPLEMENTAL
104 EAST MAIN STREET
VERNON, CT 6066

CT BROWNFIELDS S125431757
N/A

Site 6 of 27 in cluster B

Relative:
Higher

BROWNFIELDS:

Actual:
498 ft.

Address: 104 EAST MAIN STREET
Name: FORMER AMERBELLE MILL & DANIELS MILL- SUPPLEMENTAL ASSISTANCE 1
City,State,Zip: VERNON, CT 6066
Applicant: Vernon, Town of
Applicant Address: 14 Park Place
Applicant Municipality: Vernon
Applicant State: CT
Applicant Zip Code: 6066
Size Acre: 0
Fiscal Year: 2016
Contract Execution Date: 11/03/2015
Grant Amount: 2000000
Loan Amount: 0
Total Assistance: 2000000
Other Project Funds: 0
Total Project Cost: 2000000
Funding Source: Brownfield Municipal Grant Program
Statutory Reference: C.G.S. Sec. 32-763

Map ID
Direction
Distance
Elevation

MAP FINDINGS

Site

Database(s)

EDR ID Number
EPA ID Number

FORMER AMERBELLE MILL & DANIELS MILL- SUPPLEMENTAL ASSISTANC (Continued)

S125431757

New Georeferenced Column: 104 East Main Street Vernon 06066 (41.867811, -72.44268)

**B14
ESE
< 1/8
0.071 mi.
376 ft.**

**AMERBELLE TEXTILES
104 EAST MAIN ST
VERNON, CT**

CT MANIFEST

**S125682949
N/A**

Site 7 of 27 in cluster B

**Relative:
Higher
Actual:
498 ft.**

CT MANIFEST:

Name: AMERBELLE TEXTILES
Address: 104 EAST MAIN ST
Phone: Not reported
Country: Not reported
Manifest ID: Not reported
EPA ID: CTD003189898

DEEP Document:

Year: 2012
EPA ID: CTD003189898
Statuory Program: Hazardous Waste
Document Number: 003100967FLE
Document: Hazardous Waste Manifest
File Type: Written Text
Reference ID: Ref ID: 003100967FLE Alt ID: CTD003189898

[Click Here to view the image from agency website:](#)

**B15
ESE
< 1/8
0.071 mi.
376 ft.**

**AMERBELLE TEXTILES LLC
104 EAST MAIN STREET
VERNON, CT 06066**

**RCRA-VSQG
ICIS
CT AIRS
RI MANIFEST
CT MANIFEST**

**1000354177
CTD001139898**

Site 8 of 27 in cluster B

**Relative:
Higher
Actual:
498 ft.**

RCRA Listings:

Date Form Received by Agency: 2016-03-29 00:00:00.0
Handler Name: FORMER AMERBELLE TEXTILES
Handler Address: 104 E MAIN ST
Handler City,State,Zip: VERNON ROCKVILLE, CT 06066
EPA ID: CTD001139898
Contact Name: SHAUN GATELY
Contact Address: W MAIN ST
Contact City,State,Zip: VERNON, CT 06066
Contact Telephone: 860-870-3637
Contact Fax: Not reported
Contact Email: SGATELY@VERNON-CT.GOV
Contact Title: ECONOMIC DEVELOPMENT COORDINATOR
EPA Region: 01
Land Type: Municipal
Federal Waste Generator Description: Conditionally Exempt Small Quantity Generator
Non-Notifier: Not reported
Biennial Report Cycle: Not reported
Accessibility: Not reported
Active Site Indicator: Handler Activities
State District Owner: Not reported
State District: Not reported
Mailing Address: W MAIN ST

Map ID
Direction
Distance
Elevation

MAP FINDINGS

Site

Database(s)

EDR ID Number
EPA ID Number

AMERBELLE TEXTILES LLC (Continued)

1000354177

Mailing City,State,Zip:	VERNON, CT 06066
Owner Name:	TOWN OF VERNON
Owner Type:	Municipal
Operator Name:	VACANT SITE
Operator Type:	Municipal
Short-Term Generator Activity:	Yes
Importer Activity:	No
Mixed Waste Generator:	No
Transporter Activity:	No
Transfer Facility Activity:	No
Recycler Activity with Storage:	No
Small Quantity On-Site Burner Exemption:	No
Smelting Melting and Refining Furnace Exemption:	No
Underground Injection Control:	No
Off-Site Waste Receipt:	No
Universal Waste Indicator:	No
Universal Waste Destination Facility:	No
Federal Universal Waste:	No
Active Site Fed-Reg Treatment Storage and Disposal Facility:	Not reported
Active Site Converter Treatment storage and Disposal Facility:	Not reported
Active Site State-Reg Treatment Storage and Disposal Facility:	Not reported
Active Site State-Reg Handler:	---
Federal Facility Indicator:	Not reported
Hazardous Secondary Material Indicator:	NN
Sub-Part K Indicator:	Not reported
Commercial TSD Indicator:	No
Treatment Storage and Disposal Type:	Not reported
2018 GPRA Permit Baseline:	Not on the Baseline
2018 GPRA Renewals Baseline:	Not on the Baseline
Permit Renewals Workload Universe:	Not reported
Permit Workload Universe:	Not reported
Permit Progress Universe:	Not reported
Post-Closure Workload Universe:	Not reported
Closure Workload Universe:	Not reported
202 GPRA Corrective Action Baseline:	No
Corrective Action Workload Universe:	No
Subject to Corrective Action Universe:	No
Non-TSDFs Where RCRA CA has Been Imposed Universe:	No
TSDFs Potentially Subject to CA Under 3004 (u)/(v) Universe:	No
TSDFs Only Subject to CA under Discretionary Auth Universe:	No
Corrective Action Priority Ranking:	No NCAPS ranking
Environmental Control Indicator:	No
Institutional Control Indicator:	No
Human Exposure Controls Indicator:	N/A
Groundwater Controls Indicator:	N/A
Operating TSDF Universe:	Not reported
Full Enforcement Universe:	Not reported
Significant Non-Complier Universe:	No
Unaddressed Significant Non-Complier Universe:	No
Addressed Significant Non-Complier Universe:	No
Significant Non-Complier With a Compliance Schedule Universe:	No
Financial Assurance Required:	Not reported
Handler Date of Last Change:	2016-04-19 13:16:48.0
Recognized Trader-Importer:	No
Recognized Trader-Exporter:	No
Importer of Spent Lead Acid Batteries:	No
Exporter of Spent Lead Acid Batteries:	No

Map ID
Direction
Distance
Elevation

MAP FINDINGS

Site

Database(s)

EDR ID Number
EPA ID Number

AMERBELLE TEXTILES LLC (Continued)

1000354177

Recycler Activity Without Storage: Not reported
Manifest Broker: Not reported
Sub-Part P Indicator: Not reported

Biennial: List of Years

Year: 2009

[Click Here for Biennial Reporting System Data:](#)

Year: 2007

[Click Here for Biennial Reporting System Data:](#)

Year: 2001

[Click Here for Biennial Reporting System Data:](#)

Hazardous Waste Summary:

Waste Code: D002
Waste Description: CORROSIVE WASTE

Handler - Owner Operator:

Owner/Operator Indicator: Operator
Owner/Operator Name: AMERBELLE TEXTILES LLC
Legal Status: Private
Date Became Current: 2004-04-19 00:00:00.
Date Ended Current: Not reported
Owner/Operator Address: Not reported
Owner/Operator City,State,Zip: Not reported
Owner/Operator Telephone: Not reported
Owner/Operator Telephone Ext: Not reported
Owner/Operator Fax: Not reported
Owner/Operator Email: Not reported

Owner/Operator Indicator: Operator
Owner/Operator Name: AMERBELLE TEXTILES LLC
Legal Status: Private
Date Became Current: 2004-04-19 00:00:00.
Date Ended Current: Not reported
Owner/Operator Address: Not reported
Owner/Operator City,State,Zip: Not reported
Owner/Operator Telephone: Not reported
Owner/Operator Telephone Ext: Not reported
Owner/Operator Fax: Not reported
Owner/Operator Email: Not reported

Owner/Operator Indicator: Owner
Owner/Operator Name: THE AMERBELLE CORPORATION
Legal Status: Private
Date Became Current: Not reported
Date Ended Current: Not reported
Owner/Operator Address: OWNERSTREET
Owner/Operator City,State,Zip: OWNERCITY, CT 99999
Owner/Operator Telephone: 203-555-1212
Owner/Operator Telephone Ext: Not reported
Owner/Operator Fax: Not reported
Owner/Operator Email: Not reported

Map ID
Direction
Distance
Elevation

MAP FINDINGS

Site

Database(s)

EDR ID Number
EPA ID Number

AMERBELLE TEXTILES LLC (Continued)

1000354177

Owner/Operator Indicator:	PP
Owner/Operator Name:	AMERBELLE TEXTILES LLC
Legal Status:	Private
Date Became Current:	2004-04-19 00:00:00.
Date Ended Current:	2014-12-16 00:00:00.
Owner/Operator Address:	Not reported
Owner/Operator City,State,Zip:	Not reported
Owner/Operator Telephone:	Not reported
Owner/Operator Telephone Ext:	Not reported
Owner/Operator Fax:	Not reported
Owner/Operator Email:	Not reported
Owner/Operator Indicator:	Operator
Owner/Operator Name:	AMERBELLE TEXTILES LLC
Legal Status:	Private
Date Became Current:	2004-04-19 00:00:00.
Date Ended Current:	Not reported
Owner/Operator Address:	Not reported
Owner/Operator City,State,Zip:	Not reported
Owner/Operator Telephone:	Not reported
Owner/Operator Telephone Ext:	Not reported
Owner/Operator Fax:	Not reported
Owner/Operator Email:	Not reported
Owner/Operator Indicator:	Owner
Owner/Operator Name:	HIDVC - PROPERTY 1, INC.
Legal Status:	Municipal
Date Became Current:	2004-04-19 00:00:00.
Date Ended Current:	Not reported
Owner/Operator Address:	C/O GARY WOLFF PO BOX H
Owner/Operator City,State,Zip:	VERNON, CT 06066
Owner/Operator Telephone:	Not reported
Owner/Operator Telephone Ext:	Not reported
Owner/Operator Fax:	Not reported
Owner/Operator Email:	Not reported
Owner/Operator Indicator:	Operator
Owner/Operator Name:	AMERBELLE TEXTILES LLC
Legal Status:	Private
Date Became Current:	2004-04-19 00:00:00.
Date Ended Current:	Not reported
Owner/Operator Address:	Not reported
Owner/Operator City,State,Zip:	Not reported
Owner/Operator Telephone:	Not reported
Owner/Operator Telephone Ext:	Not reported
Owner/Operator Fax:	Not reported
Owner/Operator Email:	Not reported
Owner/Operator Indicator:	Owner
Owner/Operator Name:	HIDVC PROPERTY I INC
Legal Status:	Private
Date Became Current:	2004-04-19 00:00:00.
Date Ended Current:	Not reported
Owner/Operator Address:	PO BOX H
Owner/Operator City,State,Zip:	VERNON, CT
Owner/Operator Telephone:	Not reported
Owner/Operator Telephone Ext:	Not reported

Map ID
Direction
Distance
Elevation

MAP FINDINGS

Site

Database(s)

EDR ID Number
EPA ID Number

AMERBELLE TEXTILES LLC (Continued)

1000354177

Owner/Operator Fax:	Not reported
Owner/Operator Email:	Not reported
Owner/Operator Indicator:	Operator
Owner/Operator Name:	AMERBELLE CORPORATION
Legal Status:	Private
Date Became Current:	1936-01-01 00:00:00.
Date Ended Current:	Not reported
Owner/Operator Address:	Not reported
Owner/Operator City,State,Zip:	Not reported
Owner/Operator Telephone:	Not reported
Owner/Operator Telephone Ext:	Not reported
Owner/Operator Fax:	Not reported
Owner/Operator Email:	Not reported
Owner/Operator Indicator:	Operator
Owner/Operator Name:	AMERBELLE TEXTILES LLC
Legal Status:	Private
Date Became Current:	2004-04-19 00:00:00.
Date Ended Current:	Not reported
Owner/Operator Address:	Not reported
Owner/Operator City,State,Zip:	Not reported
Owner/Operator Telephone:	Not reported
Owner/Operator Telephone Ext:	Not reported
Owner/Operator Fax:	Not reported
Owner/Operator Email:	Not reported
Owner/Operator Indicator:	Operator
Owner/Operator Name:	AMERBELLE TEXTILES LLC
Legal Status:	Private
Date Became Current:	2004-04-19 00:00:00.
Date Ended Current:	Not reported
Owner/Operator Address:	Not reported
Owner/Operator City,State,Zip:	Not reported
Owner/Operator Telephone:	Not reported
Owner/Operator Telephone Ext:	Not reported
Owner/Operator Fax:	Not reported
Owner/Operator Email:	Not reported
Owner/Operator Indicator:	Owner
Owner/Operator Name:	THE AMERBELLE CORPORATION
Legal Status:	Private
Date Became Current:	Not reported
Date Ended Current:	Not reported
Owner/Operator Address:	OWNERSTREET
Owner/Operator City,State,Zip:	OWNERCITY, CT 99999
Owner/Operator Telephone:	203-555-1212
Owner/Operator Telephone Ext:	Not reported
Owner/Operator Fax:	Not reported
Owner/Operator Email:	Not reported
Owner/Operator Indicator:	Owner
Owner/Operator Name:	TOWN OF VERNON
Legal Status:	Municipal
Date Became Current:	2014-12-17 00:00:00.
Date Ended Current:	Not reported
Owner/Operator Address:	55 W MAIN ST

Map ID
Direction
Distance
Elevation

MAP FINDINGS

Site

Database(s)

EDR ID Number
EPA ID Number

AMERBELLE TEXTILES LLC (Continued)

1000354177

Owner/Operator City,State,Zip:	VERNON, CT 06066
Owner/Operator Telephone:	Not reported
Owner/Operator Telephone Ext:	Not reported
Owner/Operator Fax:	Not reported
Owner/Operator Email:	Not reported
Owner/Operator Indicator:	Owner
Owner/Operator Name:	AMERBELLE CORPORATION
Legal Status:	Private
Date Became Current:	1936-01-01 00:00:00.
Date Ended Current:	Not reported
Owner/Operator Address:	Not reported
Owner/Operator City,State,Zip:	Not reported
Owner/Operator Telephone:	Not reported
Owner/Operator Telephone Ext:	Not reported
Owner/Operator Fax:	Not reported
Owner/Operator Email:	Not reported
Owner/Operator Indicator:	Owner
Owner/Operator Name:	THE AMERBELLE CORPORATION
Legal Status:	Private
Date Became Current:	Not reported
Date Ended Current:	Not reported
Owner/Operator Address:	OWNERSTREET
Owner/Operator City,State,Zip:	OWNERCITY, CT 99999
Owner/Operator Telephone:	203-555-1212
Owner/Operator Telephone Ext:	Not reported
Owner/Operator Fax:	Not reported
Owner/Operator Email:	Not reported
Owner/Operator Indicator:	Operator
Owner/Operator Name:	AMERBELLE TEXTILES LLC
Legal Status:	Private
Date Became Current:	2004-04-19 00:00:00.
Date Ended Current:	Not reported
Owner/Operator Address:	Not reported
Owner/Operator City,State,Zip:	Not reported
Owner/Operator Telephone:	Not reported
Owner/Operator Telephone Ext:	Not reported
Owner/Operator Fax:	Not reported
Owner/Operator Email:	Not reported
Owner/Operator Indicator:	Owner
Owner/Operator Name:	HIDVC - PROPERTY 1, INC.
Legal Status:	Municipal
Date Became Current:	2004-04-19 00:00:00.
Date Ended Current:	Not reported
Owner/Operator Address:	C/O GARY WOLFF PO BOX H
Owner/Operator City,State,Zip:	VERNON, CT 06066
Owner/Operator Telephone:	Not reported
Owner/Operator Telephone Ext:	Not reported
Owner/Operator Fax:	Not reported
Owner/Operator Email:	Not reported
Owner/Operator Indicator:	Operator
Owner/Operator Name:	OPERNAME
Legal Status:	Private

Map ID
Direction
Distance
Elevation

MAP FINDINGS

Site

Database(s)

EDR ID Number
EPA ID Number

AMERBELLE TEXTILES LLC (Continued)

1000354177

Date Became Current:	Not reported
Date Ended Current:	Not reported
Owner/Operator Address:	OPERSTREET
Owner/Operator City,State,Zip:	OPERCITY, CT 99999
Owner/Operator Telephone:	203-555-1212
Owner/Operator Telephone Ext:	Not reported
Owner/Operator Fax:	Not reported
Owner/Operator Email:	Not reported
Owner/Operator Indicator:	Operator
Owner/Operator Name:	AMERBELLE TEXTILES LLC
Legal Status:	Private
Date Became Current:	2004-04-19 00:00:00.
Date Ended Current:	Not reported
Owner/Operator Address:	Not reported
Owner/Operator City,State,Zip:	Not reported
Owner/Operator Telephone:	Not reported
Owner/Operator Telephone Ext:	Not reported
Owner/Operator Fax:	Not reported
Owner/Operator Email:	Not reported
Owner/Operator Indicator:	Owner
Owner/Operator Name:	HIDVC - PROPERTY 1, INC.
Legal Status:	Municipal
Date Became Current:	2004-04-19 00:00:00.
Date Ended Current:	Not reported
Owner/Operator Address:	C/O GARY WOLFF PO BOX H
Owner/Operator City,State,Zip:	VERNON, CT 06066
Owner/Operator Telephone:	Not reported
Owner/Operator Telephone Ext:	Not reported
Owner/Operator Fax:	Not reported
Owner/Operator Email:	Not reported
Owner/Operator Indicator:	Owner
Owner/Operator Name:	THE AMERBELLE CORPORATION
Legal Status:	Private
Date Became Current:	Not reported
Date Ended Current:	Not reported
Owner/Operator Address:	OWNERSTREET
Owner/Operator City,State,Zip:	OWNERCITY, CT 99999
Owner/Operator Telephone:	203-555-1212
Owner/Operator Telephone Ext:	Not reported
Owner/Operator Fax:	Not reported
Owner/Operator Email:	Not reported
Owner/Operator Indicator:	Owner
Owner/Operator Name:	HIDVC PROPERTY I INC
Legal Status:	Private
Date Became Current:	2004-04-19 00:00:00.
Date Ended Current:	Not reported
Owner/Operator Address:	PO BOX H
Owner/Operator City,State,Zip:	VERNON, CT
Owner/Operator Telephone:	Not reported
Owner/Operator Telephone Ext:	Not reported
Owner/Operator Fax:	Not reported
Owner/Operator Email:	Not reported

Map ID
Direction
Distance
Elevation

MAP FINDINGS

Site

Database(s)

EDR ID Number
EPA ID Number

AMERBELLE TEXTILES LLC (Continued)

1000354177

Owner/Operator Indicator:	Operator
Owner/Operator Name:	VACANT SITE
Legal Status:	Municipal
Date Became Current:	2014-12-17 00:00:00.
Date Ended Current:	Not reported
Owner/Operator Address:	Not reported
Owner/Operator City,State,Zip:	Not reported
Owner/Operator Telephone:	Not reported
Owner/Operator Telephone Ext:	Not reported
Owner/Operator Fax:	Not reported
Owner/Operator Email:	Not reported
Owner/Operator Indicator:	Owner
Owner/Operator Name:	HIDVC - PROPERTY 1, INC.
Legal Status:	Municipal
Date Became Current:	2004-04-19 00:00:00.
Date Ended Current:	Not reported
Owner/Operator Address:	C/O GARY WOLFF PO BOX H
Owner/Operator City,State,Zip:	VERNON, CT 06066
Owner/Operator Telephone:	Not reported
Owner/Operator Telephone Ext:	Not reported
Owner/Operator Fax:	Not reported
Owner/Operator Email:	Not reported
Owner/Operator Indicator:	Owner
Owner/Operator Name:	HIDVC - PROPERTY 1, INC.
Legal Status:	Municipal
Date Became Current:	2004-04-19 00:00:00.
Date Ended Current:	Not reported
Owner/Operator Address:	C/O GARY WOLFF PO BOX H
Owner/Operator City,State,Zip:	VERNON, CT 06066
Owner/Operator Telephone:	Not reported
Owner/Operator Telephone Ext:	Not reported
Owner/Operator Fax:	Not reported
Owner/Operator Email:	Not reported
Owner/Operator Indicator:	Operator
Owner/Operator Name:	AMERBELLE TEXTILES LLC
Legal Status:	Private
Date Became Current:	2004-04-19 00:00:00.
Date Ended Current:	Not reported
Owner/Operator Address:	Not reported
Owner/Operator City,State,Zip:	Not reported
Owner/Operator Telephone:	Not reported
Owner/Operator Telephone Ext:	Not reported
Owner/Operator Fax:	Not reported
Owner/Operator Email:	Not reported
Owner/Operator Indicator:	PO
Owner/Operator Name:	HIDVC - PROPERTY 1, INC.
Legal Status:	Municipal
Date Became Current:	2004-04-19 00:00:00.
Date Ended Current:	2014-12-16 00:00:00.
Owner/Operator Address:	C/O GARY WOLFF PO BOX H
Owner/Operator City,State,Zip:	VERNON, CT 06066
Owner/Operator Telephone:	Not reported
Owner/Operator Telephone Ext:	Not reported

Map ID
Direction
Distance
Elevation

MAP FINDINGS

Site

Database(s)

EDR ID Number
EPA ID Number

AMERBELLE TEXTILES LLC (Continued)

1000354177

Owner/Operator Fax: Not reported
Owner/Operator Email: Not reported

Owner/Operator Indicator: Owner
Owner/Operator Name: HIDVC PROPERTY 1 INC
Legal Status: Municipal
Date Became Current: 2004-04-19 00:00:00.
Date Ended Current: Not reported
Owner/Operator Address: C/O GARY WOLFF PO BOX H
Owner/Operator City,State,Zip: VERNON, CT 06066
Owner/Operator Telephone: 860-896-2251
Owner/Operator Telephone Ext: Not reported
Owner/Operator Fax: Not reported
Owner/Operator Email: Not reported

Owner/Operator Indicator: Owner
Owner/Operator Name: HIDVC - PROPERTY 1, INC.
Legal Status: Municipal
Date Became Current: 2004-04-19 00:00:00.
Date Ended Current: Not reported
Owner/Operator Address: C/O GARY WOLFF PO BOX H
Owner/Operator City,State,Zip: VERNON, CT 06066
Owner/Operator Telephone: Not reported
Owner/Operator Telephone Ext: Not reported
Owner/Operator Fax: Not reported
Owner/Operator Email: Not reported

Historic Generators:

Receive Date: 1980-08-13 00:00:00.0
Handler Name: AMERBELLE CORP THE
Federal Waste Generator Description: Not a generator, verified
State District Owner: Not reported
Large Quantity Handler of Universal Waste: No
Recognized Trader Importer: No
Recognized Trader Exporter: No
Spent Lead Acid Battery Importer: No
Spent Lead Acid Battery Exporter: No
Current Record: No
Non Storage Recycler Activity: Not reported
Electronic Manifest Broker: Not reported

Receive Date: 2010-05-10 00:00:00.0
Handler Name: AMERBELLE TEXTILES LLC
Federal Waste Generator Description: Large Quantity Generator
State District Owner: Not reported
Large Quantity Handler of Universal Waste: No
Recognized Trader Importer: No
Recognized Trader Exporter: No
Spent Lead Acid Battery Importer: No
Spent Lead Acid Battery Exporter: No
Current Record: No
Non Storage Recycler Activity: Not reported
Electronic Manifest Broker: Not reported

Receive Date: 2010-03-05 00:00:00.0
Handler Name: AMERBELLE TEXTILES
Federal Waste Generator Description: Large Quantity Generator

Map ID
Direction
Distance
Elevation

MAP FINDINGS

Site

Database(s)

EDR ID Number
EPA ID Number

AMERBELLE TEXTILES LLC (Continued)

1000354177

State District Owner: Not reported
Large Quantity Handler of Universal Waste: No
Recognized Trader Importer: No
Recognized Trader Exporter: No
Spent Lead Acid Battery Importer: No
Spent Lead Acid Battery Exporter: No
Current Record: No
Non Storage Recycler Activity: Not reported
Electronic Manifest Broker: Not reported

Receive Date: 2011-01-06 00:00:00.0
Handler Name: AMERBELLE TEXTILES
Federal Waste Generator Description: Small Quantity Generator
State District Owner: Not reported
Large Quantity Handler of Universal Waste: No
Recognized Trader Importer: No
Recognized Trader Exporter: No
Spent Lead Acid Battery Importer: No
Spent Lead Acid Battery Exporter: No
Current Record: No
Non Storage Recycler Activity: Not reported
Electronic Manifest Broker: Not reported

Receive Date: 2011-03-02 00:00:00.0
Handler Name: AMERBELLE TEXTILES
Federal Waste Generator Description: Small Quantity Generator
State District Owner: Not reported
Large Quantity Handler of Universal Waste: No
Recognized Trader Importer: No
Recognized Trader Exporter: No
Spent Lead Acid Battery Importer: No
Spent Lead Acid Battery Exporter: No
Current Record: No
Non Storage Recycler Activity: Not reported
Electronic Manifest Broker: Not reported

Receive Date: 2012-11-20 00:00:00.0
Handler Name: AMERBELLE TEXTILES
Federal Waste Generator Description: Not a generator, verified
State District Owner: Not reported
Large Quantity Handler of Universal Waste: No
Recognized Trader Importer: No
Recognized Trader Exporter: No
Spent Lead Acid Battery Importer: No
Spent Lead Acid Battery Exporter: No
Current Record: No
Non Storage Recycler Activity: Not reported
Electronic Manifest Broker: Not reported

Receive Date: 2012-12-03 00:00:00.0
Handler Name: AMERBELLE TEXTILES
Federal Waste Generator Description: Not a generator, verified
State District Owner: Not reported
Large Quantity Handler of Universal Waste: No
Recognized Trader Importer: No
Recognized Trader Exporter: No
Spent Lead Acid Battery Importer: No

Map ID
Direction
Distance
Elevation

MAP FINDINGS

Site

Database(s)

EDR ID Number
EPA ID Number

AMERBELLE TEXTILES LLC (Continued)

1000354177

Spent Lead Acid Battery Exporter: No
Current Record: No
Non Storage Recycler Activity: Not reported
Electronic Manifest Broker: Not reported

Receive Date: 1980-08-13 00:00:00.0
Handler Name: AMERBELLE CORP THE
Federal Waste Generator Description: Small Quantity Generator
State District Owner: Not reported
Large Quantity Handler of Universal Waste: No
Recognized Trader Importer: No
Recognized Trader Exporter: No
Spent Lead Acid Battery Importer: No
Spent Lead Acid Battery Exporter: No
Current Record: No
Non Storage Recycler Activity: Not reported
Electronic Manifest Broker: Not reported

Receive Date: 2004-01-23 00:00:00.0
Handler Name: AMERBELLE CORPORATION
Federal Waste Generator Description: Large Quantity Generator
State District Owner: Not reported
Large Quantity Handler of Universal Waste: No
Recognized Trader Importer: No
Recognized Trader Exporter: No
Spent Lead Acid Battery Importer: No
Spent Lead Acid Battery Exporter: No
Current Record: No
Non Storage Recycler Activity: Not reported
Electronic Manifest Broker: Not reported

Receive Date: 2004-04-26 00:00:00.0
Handler Name: AMERBELLE TEXTILES LLC
Federal Waste Generator Description: Large Quantity Generator
State District Owner: Not reported
Large Quantity Handler of Universal Waste: No
Recognized Trader Importer: No
Recognized Trader Exporter: No
Spent Lead Acid Battery Importer: No
Spent Lead Acid Battery Exporter: No
Current Record: No
Non Storage Recycler Activity: Not reported
Electronic Manifest Broker: Not reported

Receive Date: 2006-01-24 00:00:00.0
Handler Name: AMERBELLE TEXTILES LLC
Federal Waste Generator Description: Large Quantity Generator
State District Owner: Not reported
Large Quantity Handler of Universal Waste: No
Recognized Trader Importer: No
Recognized Trader Exporter: No
Spent Lead Acid Battery Importer: No
Spent Lead Acid Battery Exporter: No
Current Record: No
Non Storage Recycler Activity: Not reported
Electronic Manifest Broker: Not reported

Map ID
Direction
Distance
Elevation

MAP FINDINGS

Site

Database(s)

EDR ID Number
EPA ID Number

AMERBELLE TEXTILES LLC (Continued)

1000354177

Receive Date: 2016-03-29 00:00:00.0
Handler Name: FORMER AMERBELLE TEXTILES
Federal Waste Generator Description: Conditionally Exempt Small Quantity Generator
State District Owner: Not reported
Large Quantity Handler of Universal Waste: No
Recognized Trader Importer: No
Recognized Trader Exporter: No
Spent Lead Acid Battery Importer: No
Spent Lead Acid Battery Exporter: No
Current Record: Yes
Non Storage Recycler Activity: Not reported
Electronic Manifest Broker: Not reported

Receive Date: 1998-02-23 00:00:00.0
Handler Name: AMERBELLE CORP
Federal Waste Generator Description: Large Quantity Generator
State District Owner: Not reported
Large Quantity Handler of Universal Waste: No
Recognized Trader Importer: No
Recognized Trader Exporter: No
Spent Lead Acid Battery Importer: No
Spent Lead Acid Battery Exporter: No
Current Record: No
Non Storage Recycler Activity: Not reported
Electronic Manifest Broker: Not reported

Receive Date: 2000-02-18 00:00:00.0
Handler Name: AMERBELLE CORPORATION
Federal Waste Generator Description: Large Quantity Generator
State District Owner: Not reported
Large Quantity Handler of Universal Waste: No
Recognized Trader Importer: No
Recognized Trader Exporter: No
Spent Lead Acid Battery Importer: No
Spent Lead Acid Battery Exporter: No
Current Record: No
Non Storage Recycler Activity: Not reported
Electronic Manifest Broker: Not reported

Receive Date: 2002-02-18 00:00:00.0
Handler Name: AMERBELLE CORPORATION
Federal Waste Generator Description: Large Quantity Generator
State District Owner: Not reported
Large Quantity Handler of Universal Waste: No
Recognized Trader Importer: No
Recognized Trader Exporter: No
Spent Lead Acid Battery Importer: No
Spent Lead Acid Battery Exporter: No
Current Record: No
Non Storage Recycler Activity: Not reported
Electronic Manifest Broker: Not reported

Receive Date: 2008-04-25 00:00:00.0
Handler Name: AMERBELLE TEXTILES
Federal Waste Generator Description: Large Quantity Generator
State District Owner: Not reported
Large Quantity Handler of Universal Waste: No

Map ID
Direction
Distance
Elevation

MAP FINDINGS

Site

Database(s)

EDR ID Number
EPA ID Number

AMERBELLE TEXTILES LLC (Continued)

1000354177

Recognized Trader Importer:	No
Recognized Trader Exporter:	No
Spent Lead Acid Battery Importer:	No
Spent Lead Acid Battery Exporter:	No
Current Record:	No
Non Storage Recycler Activity:	Not reported
Electronic Manifest Broker:	Not reported

Facility Has Received Notices of Violation:

Found Violation:	Yes
Agency Which Determined Violation:	State
Violation Short Description:	Generators - General
Date Violation was Determined:	2010-10-13 00:00:00.0
Actual Return to Compliance Date:	2011-01-18 00:00:00.0
Return to Compliance Qualifier:	Observed
Violation Responsible Agency:	State
Scheduled Compliance Date:	2010-12-10 00:00:00.0
Enforcement Identifier:	001
Date of Enforcement Action:	2010-10-13 00:00:00.0
Enforcement Responsible Agency:	State
Enforcement Docket Number:	WSWDH075
Enforcement Attorney:	Not reported
Corrective Action Component:	No
Appeal Initiated Date:	Not reported
Appeal Resolution Date:	Not reported
Disposition Status Date:	2011-01-18 00:00:00.0
Disposition Status:	AS
Disposition Status Description:	ACTION SATISFIED (CASE CLOSED)
Consent/Final Order Sequence Number:	Not reported
Consent/Final Order Respondent Name:	Not reported
Consent/Final Order Lead Agency:	Not reported
Enforcement Type:	FIELD NOTICE OF VIOLATION
Enforcement Responsible Person:	DKSCT
Enforcement Responsible Sub-Organization:	Not reported
SEP Sequence Number:	Not reported
SEP Expenditure Amount:	Not reported
SEP Scheduled Completion Date:	Not reported
SEP Actual Date:	Not reported
SEP Defaulted Date:	Not reported
SEP Type:	Not reported
SEP Type Description:	Not reported
Proposed Amount:	Not reported
Final Monetary Amount:	Not reported
Paid Amount:	Not reported
Final Count:	Not reported
Final Amount:	Not reported

Found Violation:	Yes
Agency Which Determined Violation:	State
Violation Short Description:	TSD - Financial Requirements
Date Violation was Determined:	1986-07-31 00:00:00.0
Actual Return to Compliance Date:	2002-04-01 00:00:00.0
Return to Compliance Qualifier:	Not Resolved
Violation Responsible Agency:	State

Map ID
Direction
Distance
Elevation

MAP FINDINGS

Site

Database(s)

EDR ID Number
EPA ID Number

AMERBELLE TEXTILES LLC (Continued)

1000354177

Scheduled Compliance Date:	Not reported
Enforcement Identifier:	Not reported
Date of Enforcement Action:	Not reported
Enforcement Responsible Agency:	Not reported
Enforcement Docket Number:	Not reported
Enforcement Attorney:	Not reported
Corrective Action Component:	Not reported
Appeal Initiated Date:	Not reported
Appeal Resolution Date:	Not reported
Disposition Status Date:	Not reported
Disposition Status:	Not reported
Disposition Status Description:	Not reported
Consent/Final Order Sequence Number:	Not reported
Consent/Final Order Respondent Name:	Not reported
Consent/Final Order Lead Agency:	Not reported
Enforcement Type:	Not reported
Enforcement Responsible Person:	Not reported
Enforcement Responsible Sub-Organization:	Not reported
SEP Sequence Number:	Not reported
SEP Expenditure Amount:	Not reported
SEP Scheduled Completion Date:	Not reported
SEP Actual Date:	Not reported
SEP Defaulted Date:	Not reported
SEP Type:	Not reported
SEP Type Description:	Not reported
Proposed Amount:	Not reported
Final Monetary Amount:	Not reported
Paid Amount:	Not reported
Final Count:	Not reported
Final Amount:	Not reported
Found Violation:	Yes
Agency Which Determined Violation:	State
Violation Short Description:	Generators - General
Date Violation was Determined:	1986-07-31 00:00:00.0
Actual Return to Compliance Date:	2004-03-12 00:00:00.0
Return to Compliance Qualifier:	Documented
Violation Responsible Agency:	State
Scheduled Compliance Date:	Not reported
Enforcement Identifier:	003
Date of Enforcement Action:	1986-10-21 00:00:00.0
Enforcement Responsible Agency:	State
Enforcement Docket Number:	Not reported
Enforcement Attorney:	Not reported
Corrective Action Component:	No
Appeal Initiated Date:	Not reported
Appeal Resolution Date:	Not reported
Disposition Status Date:	Not reported
Disposition Status:	Not reported
Disposition Status Description:	Not reported
Consent/Final Order Sequence Number:	Not reported
Consent/Final Order Respondent Name:	Not reported
Consent/Final Order Lead Agency:	Not reported
Enforcement Type:	FINAL 3008(A) COMPLIANCE ORDER
Enforcement Responsible Person:	Not reported
Enforcement Responsible Sub-Organization:	Not reported
SEP Sequence Number:	Not reported

Map ID
Direction
Distance
Elevation

MAP FINDINGS

Site

Database(s)

EDR ID Number
EPA ID Number

AMERBELLE TEXTILES LLC (Continued)

1000354177

SEP Expenditure Amount:	Not reported
SEP Scheduled Completion Date:	Not reported
SEP Actual Date:	Not reported
SEP Defaulted Date:	Not reported
SEP Type:	Not reported
SEP Type Description:	Not reported
Proposed Amount:	Not reported
Final Monetary Amount:	Not reported
Paid Amount:	Not reported
Final Count:	Not reported
Final Amount:	Not reported
Found Violation:	No
Agency Which Determined Violation:	Not reported
Violation Short Description:	Not reported
Date Violation was Determined:	Not reported
Actual Return to Compliance Date:	Not reported
Return to Compliance Qualifier:	Not reported
Violation Responsible Agency:	Not reported
Scheduled Compliance Date:	Not reported
Enforcement Identifier:	Not reported
Date of Enforcement Action:	Not reported
Enforcement Responsible Agency:	Not reported
Enforcement Docket Number:	Not reported
Enforcement Attorney:	Not reported
Corrective Action Component:	Not reported
Appeal Initiated Date:	Not reported
Appeal Resolution Date:	Not reported
Disposition Status Date:	Not reported
Disposition Status:	Not reported
Disposition Status Description:	Not reported
Consent/Final Order Sequence Number:	Not reported
Consent/Final Order Respondent Name:	Not reported
Consent/Final Order Lead Agency:	Not reported
Enforcement Type:	Not reported
Enforcement Responsible Person:	Not reported
Enforcement Responsible Sub-Organization:	Not reported
SEP Sequence Number:	Not reported
SEP Expenditure Amount:	Not reported
SEP Scheduled Completion Date:	Not reported
SEP Actual Date:	Not reported
SEP Defaulted Date:	Not reported
SEP Type:	Not reported
SEP Type Description:	Not reported
Proposed Amount:	Not reported
Final Monetary Amount:	Not reported
Paid Amount:	Not reported
Final Count:	Not reported
Final Amount:	Not reported
Found Violation:	Yes
Agency Which Determined Violation:	State
Violation Short Description:	TSD - Financial Requirements
Date Violation was Determined:	1986-07-31 00:00:00.0
Actual Return to Compliance Date:	1988-03-21 00:00:00.0
Return to Compliance Qualifier:	Observed
Violation Responsible Agency:	State

Map ID
Direction
Distance
Elevation

MAP FINDINGS

Site

Database(s)

EDR ID Number
EPA ID Number

AMERBELLE TEXTILES LLC (Continued)

1000354177

Scheduled Compliance Date: 1986-11-19 00:00:00.0
Enforcement Identifier: 002
Date of Enforcement Action: 1986-09-19 00:00:00.0
Enforcement Responsible Agency: State
Enforcement Docket Number: Not reported
Enforcement Attorney: Not reported
Corrective Action Component: No
Appeal Initiated Date: Not reported
Appeal Resolution Date: Not reported
Disposition Status Date: Not reported
Disposition Status: Not reported
Disposition Status Description: Not reported
Consent/Final Order Sequence Number: Not reported
Consent/Final Order Respondent Name: Not reported
Consent/Final Order Lead Agency: Not reported
Enforcement Type: WRITTEN INFORMAL
Enforcement Responsible Person: Not reported
Enforcement Responsible Sub-Organization: Not reported
SEP Sequence Number: Not reported
SEP Expenditure Amount: Not reported
SEP Scheduled Completion Date: Not reported
SEP Actual Date: Not reported
SEP Defaulted Date: Not reported
SEP Type: Not reported
SEP Type Description: Not reported
Proposed Amount: Not reported
Final Monetary Amount: Not reported
Paid Amount: Not reported
Final Count: Not reported
Final Amount: Not reported

Found Violation: Yes
Agency Which Determined Violation: State
Violation Short Description: Generators - General
Date Violation was Determined: 1986-07-31 00:00:00.0
Actual Return to Compliance Date: 2004-03-12 00:00:00.0
Return to Compliance Qualifier: Documented
Violation Responsible Agency: State
Scheduled Compliance Date: Not reported
Enforcement Identifier: 005
Date of Enforcement Action: 1987-07-16 00:00:00.0
Enforcement Responsible Agency: State
Enforcement Docket Number: Not reported
Enforcement Attorney: Not reported
Corrective Action Component: No
Appeal Initiated Date: Not reported
Appeal Resolution Date: Not reported
Disposition Status Date: Not reported
Disposition Status: Not reported
Disposition Status Description: Not reported
Consent/Final Order Sequence Number: Not reported
Consent/Final Order Respondent Name: Not reported
Consent/Final Order Lead Agency: Not reported
Enforcement Type: INITIAL CIVIL JUDICIAL ACTION FOR COMPLIANCE AND/OR MONETARY PENALTY
Enforcement Responsible Person: Not reported
Enforcement Responsible Sub-Organization: Not reported
SEP Sequence Number: Not reported

Map ID
Direction
Distance
Elevation

MAP FINDINGS

Site

Database(s)

EDR ID Number
EPA ID Number

AMERBELLE TEXTILES LLC (Continued)

1000354177

SEP Expenditure Amount: Not reported
SEP Scheduled Completion Date: Not reported
SEP Actual Date: Not reported
SEP Defaulted Date: Not reported
SEP Type: Not reported
SEP Type Description: Not reported
Proposed Amount: Not reported
Final Monetary Amount: Not reported
Paid Amount: Not reported
Final Count: Not reported
Final Amount: Not reported

Found Violation: Yes
Agency Which Determined Violation: State
Violation Short Description: Generators - General
Date Violation was Determined: 2002-03-08 00:00:00.0
Actual Return to Compliance Date: 2004-03-12 00:00:00.0
Return to Compliance Qualifier: Documented
Violation Responsible Agency: State
Scheduled Compliance Date: Not reported
Enforcement Identifier: 005
Date of Enforcement Action: 1987-07-16 00:00:00.0
Enforcement Responsible Agency: State
Enforcement Docket Number: Not reported
Enforcement Attorney: Not reported
Corrective Action Component: No
Appeal Initiated Date: Not reported
Appeal Resolution Date: Not reported
Disposition Status Date: Not reported
Disposition Status: Not reported
Disposition Status Description: Not reported
Consent/Final Order Sequence Number: Not reported
Consent/Final Order Respondent Name: Not reported
Consent/Final Order Lead Agency: Not reported
Enforcement Type: INITIAL CIVIL JUDICIAL ACTION FOR COMPLIANCE AND/OR MONETARY PENALTY
Enforcement Responsible Person: Not reported
Enforcement Responsible Sub-Organization: Not reported

SEP Sequence Number: Not reported
SEP Expenditure Amount: Not reported
SEP Scheduled Completion Date: Not reported
SEP Actual Date: Not reported
SEP Defaulted Date: Not reported
SEP Type: Not reported
SEP Type Description: Not reported
Proposed Amount: Not reported
Final Monetary Amount: Not reported
Paid Amount: Not reported
Final Count: Not reported
Final Amount: Not reported

Found Violation: No
Agency Which Determined Violation: Not reported
Violation Short Description: Not reported
Date Violation was Determined: Not reported
Actual Return to Compliance Date: Not reported
Return to Compliance Qualifier: Not reported
Violation Responsible Agency: Not reported

Map ID
Direction
Distance
Elevation

MAP FINDINGS

Site

Database(s)

EDR ID Number
EPA ID Number

AMERBELLE TEXTILES LLC (Continued)

1000354177

Scheduled Compliance Date:	Not reported
Enforcement Identifier:	Not reported
Date of Enforcement Action:	Not reported
Enforcement Responsible Agency:	Not reported
Enforcement Docket Number:	Not reported
Enforcement Attorney:	Not reported
Corrective Action Component:	Not reported
Appeal Initiated Date:	Not reported
Appeal Resolution Date:	Not reported
Disposition Status Date:	Not reported
Disposition Status:	Not reported
Disposition Status Description:	Not reported
Consent/Final Order Sequence Number:	Not reported
Consent/Final Order Respondent Name:	Not reported
Consent/Final Order Lead Agency:	Not reported
Enforcement Type:	Not reported
Enforcement Responsible Person:	Not reported
Enforcement Responsible Sub-Organization:	Not reported
SEP Sequence Number:	Not reported
SEP Expenditure Amount:	Not reported
SEP Scheduled Completion Date:	Not reported
SEP Actual Date:	Not reported
SEP Defaulted Date:	Not reported
SEP Type:	Not reported
SEP Type Description:	Not reported
Proposed Amount:	Not reported
Final Monetary Amount:	Not reported
Paid Amount:	Not reported
Final Count:	Not reported
Final Amount:	Not reported
Found Violation:	No
Agency Which Determined Violation:	Not reported
Violation Short Description:	Not reported
Date Violation was Determined:	Not reported
Actual Return to Compliance Date:	Not reported
Return to Compliance Qualifier:	Not reported
Violation Responsible Agency:	Not reported
Scheduled Compliance Date:	Not reported
Enforcement Identifier:	Not reported
Date of Enforcement Action:	Not reported
Enforcement Responsible Agency:	Not reported
Enforcement Docket Number:	Not reported
Enforcement Attorney:	Not reported
Corrective Action Component:	Not reported
Appeal Initiated Date:	Not reported
Appeal Resolution Date:	Not reported
Disposition Status Date:	Not reported
Disposition Status:	Not reported
Disposition Status Description:	Not reported
Consent/Final Order Sequence Number:	Not reported
Consent/Final Order Respondent Name:	Not reported
Consent/Final Order Lead Agency:	Not reported
Enforcement Type:	Not reported
Enforcement Responsible Person:	Not reported
Enforcement Responsible Sub-Organization:	Not reported
SEP Sequence Number:	Not reported

Map ID
Direction
Distance
Elevation

MAP FINDINGS

Site

Database(s)

EDR ID Number
EPA ID Number

AMERBELLE TEXTILES LLC (Continued)

1000354177

SEP Expenditure Amount:	Not reported
SEP Scheduled Completion Date:	Not reported
SEP Actual Date:	Not reported
SEP Defaulted Date:	Not reported
SEP Type:	Not reported
SEP Type Description:	Not reported
Proposed Amount:	Not reported
Final Monetary Amount:	Not reported
Paid Amount:	Not reported
Final Count:	Not reported
Final Amount:	Not reported
Found Violation:	Yes
Agency Which Determined Violation:	State
Violation Short Description:	TSD - Financial Requirements
Date Violation was Determined:	1986-07-31 00:00:00.0
Actual Return to Compliance Date:	2002-04-01 00:00:00.0
Return to Compliance Qualifier:	Not Resolved
Violation Responsible Agency:	State
Scheduled Compliance Date:	Not reported
Enforcement Identifier:	Not reported
Date of Enforcement Action:	Not reported
Enforcement Responsible Agency:	Not reported
Enforcement Docket Number:	Not reported
Enforcement Attorney:	Not reported
Corrective Action Component:	Not reported
Appeal Initiated Date:	Not reported
Appeal Resolution Date:	Not reported
Disposition Status Date:	Not reported
Disposition Status:	Not reported
Disposition Status Description:	Not reported
Consent/Final Order Sequence Number:	Not reported
Consent/Final Order Respondent Name:	Not reported
Consent/Final Order Lead Agency:	Not reported
Enforcement Type:	Not reported
Enforcement Responsible Person:	Not reported
Enforcement Responsible Sub-Organization:	Not reported
SEP Sequence Number:	Not reported
SEP Expenditure Amount:	Not reported
SEP Scheduled Completion Date:	Not reported
SEP Actual Date:	Not reported
SEP Defaulted Date:	Not reported
SEP Type:	Not reported
SEP Type Description:	Not reported
Proposed Amount:	Not reported
Final Monetary Amount:	Not reported
Paid Amount:	Not reported
Final Count:	Not reported
Final Amount:	Not reported
Found Violation:	No
Agency Which Determined Violation:	Not reported
Violation Short Description:	Not reported
Date Violation was Determined:	Not reported
Actual Return to Compliance Date:	Not reported
Return to Compliance Qualifier:	Not reported
Violation Responsible Agency:	Not reported

Map ID
Direction
Distance
Elevation

MAP FINDINGS

Site

Database(s)

EDR ID Number
EPA ID Number

AMERBELLE TEXTILES LLC (Continued)

1000354177

Scheduled Compliance Date: Not reported
Enforcement Identifier: Not reported
Date of Enforcement Action: Not reported
Enforcement Responsible Agency: Not reported
Enforcement Docket Number: Not reported
Enforcement Attorney: Not reported
Corrective Action Component: Not reported
Appeal Initiated Date: Not reported
Appeal Resolution Date: Not reported
Disposition Status Date: Not reported
Disposition Status: Not reported
Disposition Status Description: Not reported
Consent/Final Order Sequence Number: Not reported
Consent/Final Order Respondent Name: Not reported
Consent/Final Order Lead Agency: Not reported
Enforcement Type: Not reported
Enforcement Responsible Person: Not reported
Enforcement Responsible Sub-Organization: Not reported
SEP Sequence Number: Not reported
SEP Expenditure Amount: Not reported
SEP Scheduled Completion Date: Not reported
SEP Actual Date: Not reported
SEP Defaulted Date: Not reported
SEP Type: Not reported
SEP Type Description: Not reported
Proposed Amount: Not reported
Final Monetary Amount: Not reported
Paid Amount: Not reported
Final Count: Not reported
Final Amount: Not reported

Found Violation: Yes
Agency Which Determined Violation: State
Violation Short Description: TSD - Closure/Post-Closure
Date Violation was Determined: 1986-07-31 00:00:00.0
Actual Return to Compliance Date: 2004-03-12 00:00:00.0
Return to Compliance Qualifier: Documented
Violation Responsible Agency: State
Scheduled Compliance Date: Not reported
Enforcement Identifier: 005
Date of Enforcement Action: 1987-07-16 00:00:00.0
Enforcement Responsible Agency: State
Enforcement Docket Number: Not reported
Enforcement Attorney: Not reported
Corrective Action Component: No
Appeal Initiated Date: Not reported
Appeal Resolution Date: Not reported
Disposition Status Date: Not reported
Disposition Status: Not reported
Disposition Status Description: Not reported
Consent/Final Order Sequence Number: Not reported
Consent/Final Order Respondent Name: Not reported
Consent/Final Order Lead Agency: Not reported
Enforcement Type: INITIAL CIVIL JUDICIAL ACTION FOR COMPLIANCE AND/OR MONETARY PENALTY
Enforcement Responsible Person: Not reported
Enforcement Responsible Sub-Organization: Not reported
SEP Sequence Number: Not reported

Map ID
Direction
Distance
Elevation

MAP FINDINGS

Site

Database(s)

EDR ID Number
EPA ID Number

AMERBELLE TEXTILES LLC (Continued)

1000354177

SEP Expenditure Amount: Not reported
SEP Scheduled Completion Date: Not reported
SEP Actual Date: Not reported
SEP Defaulted Date: Not reported
SEP Type: Not reported
SEP Type Description: Not reported
Proposed Amount: Not reported
Final Monetary Amount: Not reported
Paid Amount: Not reported
Final Count: Not reported
Final Amount: Not reported

Found Violation: Yes
Agency Which Determined Violation: State
Violation Short Description: Generators - General
Date Violation was Determined: 1986-07-31 00:00:00.0
Actual Return to Compliance Date: 2004-03-12 00:00:00.0
Return to Compliance Qualifier: Documented
Violation Responsible Agency: State
Scheduled Compliance Date: Not reported
Enforcement Identifier: 005
Date of Enforcement Action: 1987-07-16 00:00:00.0
Enforcement Responsible Agency: State
Enforcement Docket Number: Not reported
Enforcement Attorney: Not reported
Corrective Action Component: No
Appeal Initiated Date: Not reported
Appeal Resolution Date: Not reported
Disposition Status Date: Not reported
Disposition Status: Not reported
Disposition Status Description: Not reported

Consent/Final Order Sequence Number: Not reported
Consent/Final Order Respondent Name: Not reported
Consent/Final Order Lead Agency: Not reported
Enforcement Type: INITIAL CIVIL JUDICIAL ACTION FOR COMPLIANCE AND/OR MONETARY PENALTY
Enforcement Responsible Person: Not reported
Enforcement Responsible Sub-Organization: Not reported
SEP Sequence Number: Not reported
SEP Expenditure Amount: Not reported
SEP Scheduled Completion Date: Not reported
SEP Actual Date: Not reported
SEP Defaulted Date: Not reported
SEP Type: Not reported
SEP Type Description: Not reported
Proposed Amount: Not reported
Final Monetary Amount: Not reported
Paid Amount: Not reported
Final Count: Not reported
Final Amount: Not reported

Found Violation: Yes
Agency Which Determined Violation: State
Violation Short Description: TSD - Financial Requirements
Date Violation was Determined: 1986-07-31 00:00:00.0
Actual Return to Compliance Date: 1988-03-21 00:00:00.0
Return to Compliance Qualifier: Observed
Violation Responsible Agency: State

Map ID
Direction
Distance
Elevation

MAP FINDINGS

Site

Database(s)

EDR ID Number
EPA ID Number

AMERBELLE TEXTILES LLC (Continued)

1000354177

Scheduled Compliance Date: 1986-11-19 00:00:00.0
Enforcement Identifier: 002
Date of Enforcement Action: 1986-09-19 00:00:00.0
Enforcement Responsible Agency: State
Enforcement Docket Number: Not reported
Enforcement Attorney: Not reported
Corrective Action Component: No
Appeal Initiated Date: Not reported
Appeal Resolution Date: Not reported
Disposition Status Date: Not reported
Disposition Status: Not reported
Disposition Status Description: Not reported
Consent/Final Order Sequence Number: Not reported
Consent/Final Order Respondent Name: Not reported
Consent/Final Order Lead Agency: Not reported
Enforcement Type: WRITTEN INFORMAL
Enforcement Responsible Person: Not reported
Enforcement Responsible Sub-Organization: Not reported
SEP Sequence Number: Not reported
SEP Expenditure Amount: Not reported
SEP Scheduled Completion Date: Not reported
SEP Actual Date: Not reported
SEP Defaulted Date: Not reported
SEP Type: Not reported
SEP Type Description: Not reported
Proposed Amount: Not reported
Final Monetary Amount: Not reported
Paid Amount: Not reported
Final Count: Not reported
Final Amount: Not reported

Found Violation: Yes
Agency Which Determined Violation: State
Violation Short Description: TSD - Closure/Post-Closure
Date Violation was Determined: 1986-07-31 00:00:00.0
Actual Return to Compliance Date: 2004-03-12 00:00:00.0
Return to Compliance Qualifier: Documented
Violation Responsible Agency: State
Scheduled Compliance Date: Not reported
Enforcement Identifier: 005
Date of Enforcement Action: 1987-07-16 00:00:00.0
Enforcement Responsible Agency: State
Enforcement Docket Number: Not reported
Enforcement Attorney: Not reported
Corrective Action Component: No
Appeal Initiated Date: Not reported
Appeal Resolution Date: Not reported
Disposition Status Date: Not reported
Disposition Status: Not reported
Disposition Status Description: Not reported
Consent/Final Order Sequence Number: Not reported
Consent/Final Order Respondent Name: Not reported
Consent/Final Order Lead Agency: Not reported
Enforcement Type: INITIAL CIVIL JUDICIAL ACTION FOR COMPLIANCE AND/OR MONETARY PENALTY
Enforcement Responsible Person: Not reported
Enforcement Responsible Sub-Organization: Not reported
SEP Sequence Number: Not reported

Map ID
Direction
Distance
Elevation

MAP FINDINGS

Site

Database(s)

EDR ID Number
EPA ID Number

AMERBELLE TEXTILES LLC (Continued)

1000354177

SEP Expenditure Amount: Not reported
SEP Scheduled Completion Date: Not reported
SEP Actual Date: Not reported
SEP Defaulted Date: Not reported
SEP Type: Not reported
SEP Type Description: Not reported
Proposed Amount: Not reported
Final Monetary Amount: Not reported
Paid Amount: Not reported
Final Count: Not reported
Final Amount: Not reported

Found Violation: Yes
Agency Which Determined Violation: State
Violation Short Description: TSD - Closure/Post-Closure
Date Violation was Determined: 1986-07-31 00:00:00.0
Actual Return to Compliance Date: 2004-03-12 00:00:00.0
Return to Compliance Qualifier: Documented
Violation Responsible Agency: State
Scheduled Compliance Date: Not reported
Enforcement Identifier: 005
Date of Enforcement Action: 1987-07-16 00:00:00.0
Enforcement Responsible Agency: State
Enforcement Docket Number: Not reported
Enforcement Attorney: Not reported
Corrective Action Component: No
Appeal Initiated Date: Not reported
Appeal Resolution Date: Not reported
Disposition Status Date: Not reported
Disposition Status: Not reported
Disposition Status Description: Not reported

Consent/Final Order Sequence Number: Not reported
Consent/Final Order Respondent Name: Not reported
Consent/Final Order Lead Agency: Not reported
Enforcement Type: INITIAL CIVIL JUDICIAL ACTION FOR COMPLIANCE AND/OR MONETARY PENALTY
Enforcement Responsible Person: Not reported
Enforcement Responsible Sub-Organization: Not reported
SEP Sequence Number: Not reported
SEP Expenditure Amount: Not reported
SEP Scheduled Completion Date: Not reported
SEP Actual Date: Not reported
SEP Defaulted Date: Not reported
SEP Type: Not reported
SEP Type Description: Not reported
Proposed Amount: Not reported
Final Monetary Amount: Not reported
Paid Amount: Not reported
Final Count: Not reported
Final Amount: Not reported

Found Violation: No
Agency Which Determined Violation: Not reported
Violation Short Description: Not reported
Date Violation was Determined: Not reported
Actual Return to Compliance Date: Not reported
Return to Compliance Qualifier: Not reported
Violation Responsible Agency: Not reported

Map ID
Direction
Distance
Elevation

MAP FINDINGS

Site

Database(s)

EDR ID Number
EPA ID Number

AMERBELLE TEXTILES LLC (Continued)

1000354177

Scheduled Compliance Date: Not reported
Enforcement Identifier: Not reported
Date of Enforcement Action: Not reported
Enforcement Responsible Agency: Not reported
Enforcement Docket Number: Not reported
Enforcement Attorney: Not reported
Corrective Action Component: Not reported
Appeal Initiated Date: Not reported
Appeal Resolution Date: Not reported
Disposition Status Date: Not reported
Disposition Status: Not reported
Disposition Status Description: Not reported
Consent/Final Order Sequence Number: Not reported
Consent/Final Order Respondent Name: Not reported
Consent/Final Order Lead Agency: Not reported
Enforcement Type: Not reported
Enforcement Responsible Person: Not reported
Enforcement Responsible Sub-Organization: Not reported
SEP Sequence Number: Not reported
SEP Expenditure Amount: Not reported
SEP Scheduled Completion Date: Not reported
SEP Actual Date: Not reported
SEP Defaulted Date: Not reported
SEP Type: Not reported
SEP Type Description: Not reported
Proposed Amount: Not reported
Final Monetary Amount: Not reported
Paid Amount: Not reported
Final Count: Not reported
Final Amount: Not reported

Found Violation: Yes
Agency Which Determined Violation: State
Violation Short Description: TSD - Closure/Post-Closure
Date Violation was Determined: 1986-07-31 00:00:00.0
Actual Return to Compliance Date: 2004-03-12 00:00:00.0
Return to Compliance Qualifier: Documented
Violation Responsible Agency: State
Scheduled Compliance Date: Not reported
Enforcement Identifier: 005
Date of Enforcement Action: 1987-07-16 00:00:00.0
Enforcement Responsible Agency: State
Enforcement Docket Number: Not reported
Enforcement Attorney: Not reported
Corrective Action Component: No
Appeal Initiated Date: Not reported
Appeal Resolution Date: Not reported
Disposition Status Date: Not reported
Disposition Status: Not reported
Disposition Status Description: Not reported
Consent/Final Order Sequence Number: Not reported
Consent/Final Order Respondent Name: Not reported
Consent/Final Order Lead Agency: Not reported
Enforcement Type: INITIAL CIVIL JUDICIAL ACTION FOR COMPLIANCE AND/OR MONETARY PENALTY
Enforcement Responsible Person: Not reported
Enforcement Responsible Sub-Organization: Not reported
SEP Sequence Number: Not reported

Map ID
Direction
Distance
Elevation

MAP FINDINGS

Site

Database(s)

EDR ID Number
EPA ID Number

AMERBELLE TEXTILES LLC (Continued)

1000354177

SEP Expenditure Amount:	Not reported
SEP Scheduled Completion Date:	Not reported
SEP Actual Date:	Not reported
SEP Defaulted Date:	Not reported
SEP Type:	Not reported
SEP Type Description:	Not reported
Proposed Amount:	Not reported
Final Monetary Amount:	Not reported
Paid Amount:	Not reported
Final Count:	Not reported
Final Amount:	Not reported
Found Violation:	Yes
Agency Which Determined Violation:	State
Violation Short Description:	Generators - General
Date Violation was Determined:	1986-07-31 00:00:00.0
Actual Return to Compliance Date:	2004-03-12 00:00:00.0
Return to Compliance Qualifier:	Documented
Violation Responsible Agency:	State
Scheduled Compliance Date:	Not reported
Enforcement Identifier:	004
Date of Enforcement Action:	1987-03-30 00:00:00.0
Enforcement Responsible Agency:	State
Enforcement Docket Number:	Not reported
Enforcement Attorney:	Not reported
Corrective Action Component:	No
Appeal Initiated Date:	Not reported
Appeal Resolution Date:	Not reported
Disposition Status Date:	Not reported
Disposition Status:	Not reported
Disposition Status Description:	Not reported
Consent/Final Order Sequence Number:	Not reported
Consent/Final Order Respondent Name:	Not reported
Consent/Final Order Lead Agency:	Not reported
Enforcement Type:	REFERRAL TO ATTORNEY GENERAL
Enforcement Responsible Person:	Not reported
Enforcement Responsible Sub-Organization:	Not reported
SEP Sequence Number:	Not reported
SEP Expenditure Amount:	Not reported
SEP Scheduled Completion Date:	Not reported
SEP Actual Date:	Not reported
SEP Defaulted Date:	Not reported
SEP Type:	Not reported
SEP Type Description:	Not reported
Proposed Amount:	Not reported
Final Monetary Amount:	Not reported
Paid Amount:	Not reported
Final Count:	Not reported
Final Amount:	Not reported
Evaluation Action Summary:	
Evaluation Date:	2010-10-13 00:00:00.0
Evaluation Responsible Agency:	State
Found Violation:	Yes
Evaluation Type Description:	COMPLIANCE EVALUATION INSPECTION ON-SITE
Evaluation Responsible Person Identifier:	DKSCT
Evaluation Responsible Sub-Organization:	Not reported

Map ID
Direction
Distance
Elevation

MAP FINDINGS

Site

Database(s)

EDR ID Number
EPA ID Number

AMERBELLE TEXTILES LLC (Continued)

1000354177

Actual Return to Compliance Date: 2011-01-18 00:00:00.0
Scheduled Compliance Date: 2010-12-10 00:00:00.0
Date of Request: Not reported
Date Response Received: Not reported
Request Agency: Not reported
Former Citation: Not reported

Evaluation Date: 1987-07-02 00:00:00.0
Evaluation Responsible Agency: State
Found Violation: Yes
Evaluation Type Description: FOCUSED COMPLIANCE INSPECTION
Evaluation Responsible Person Identifier: Not reported
Evaluation Responsible Sub-Organization: Not reported
Actual Return to Compliance Date: 2002-04-01 00:00:00.0
Scheduled Compliance Date: Not reported
Date of Request: Not reported
Date Response Received: Not reported
Request Agency: Not reported
Former Citation: Not reported

Evaluation Date: 1986-07-31 00:00:00.0
Evaluation Responsible Agency: State
Found Violation: Yes
Evaluation Type Description: COMPLIANCE EVALUATION INSPECTION ON-SITE
Evaluation Responsible Person Identifier: Not reported
Evaluation Responsible Sub-Organization: Not reported
Actual Return to Compliance Date: 2004-03-12 00:00:00.0
Scheduled Compliance Date: Not reported
Date of Request: Not reported
Date Response Received: Not reported
Request Agency: Not reported
Former Citation: Not reported

Evaluation Date: 1987-07-02 00:00:00.0
Evaluation Responsible Agency: State
Found Violation: No
Evaluation Type Description: COMPLIANCE SCHEDULE EVALUATION
Evaluation Responsible Person Identifier: Not reported
Evaluation Responsible Sub-Organization: Not reported
Actual Return to Compliance Date: Not reported
Scheduled Compliance Date: Not reported
Date of Request: Not reported
Date Response Received: Not reported
Request Agency: Not reported
Former Citation: Not reported

Evaluation Date: 1987-07-02 00:00:00.0
Evaluation Responsible Agency: State
Found Violation: Yes
Evaluation Type Description: FOCUSED COMPLIANCE INSPECTION
Evaluation Responsible Person Identifier: Not reported
Evaluation Responsible Sub-Organization: Not reported
Actual Return to Compliance Date: 1988-03-21 00:00:00.0
Scheduled Compliance Date: 1986-11-19 00:00:00.0
Date of Request: Not reported
Date Response Received: Not reported
Request Agency: Not reported

Map ID
Direction
Distance
Elevation

MAP FINDINGS

Site

Database(s)

EDR ID Number
EPA ID Number

AMERBELLE TEXTILES LLC (Continued)

1000354177

Former Citation:	Not reported
Evaluation Date:	1986-07-31 00:00:00.0
Evaluation Responsible Agency:	State
Found Violation:	Yes
Evaluation Type Description:	COMPLIANCE EVALUATION INSPECTION ON-SITE
Evaluation Responsible Person Identifier:	Not reported
Evaluation Responsible Sub-Organization:	Not reported
Actual Return to Compliance Date:	2004-03-12 00:00:00.0
Scheduled Compliance Date:	Not reported
Date of Request:	Not reported
Date Response Received:	Not reported
Request Agency:	Not reported
Former Citation:	Not reported
Evaluation Date:	2002-03-08 00:00:00.0
Evaluation Responsible Agency:	State
Found Violation:	Yes
Evaluation Type Description:	COMPLIANCE EVALUATION INSPECTION ON-SITE
Evaluation Responsible Person Identifier:	DKSCT
Evaluation Responsible Sub-Organization:	Not reported
Actual Return to Compliance Date:	2004-03-12 00:00:00.0
Scheduled Compliance Date:	Not reported
Date of Request:	Not reported
Date Response Received:	Not reported
Request Agency:	Not reported
Former Citation:	Not reported
Evaluation Date:	1988-02-11 00:00:00.0
Evaluation Responsible Agency:	State
Found Violation:	No
Evaluation Type Description:	COMPLIANCE EVALUATION INSPECTION ON-SITE
Evaluation Responsible Person Identifier:	Not reported
Evaluation Responsible Sub-Organization:	Not reported
Actual Return to Compliance Date:	Not reported
Scheduled Compliance Date:	Not reported
Date of Request:	Not reported
Date Response Received:	Not reported
Request Agency:	Not reported
Former Citation:	Not reported
Evaluation Date:	1987-07-02 00:00:00.0
Evaluation Responsible Agency:	State
Found Violation:	No
Evaluation Type Description:	FOCUSED COMPLIANCE INSPECTION
Evaluation Responsible Person Identifier:	Not reported
Evaluation Responsible Sub-Organization:	Not reported
Actual Return to Compliance Date:	Not reported
Scheduled Compliance Date:	Not reported
Date of Request:	Not reported
Date Response Received:	Not reported
Request Agency:	Not reported
Former Citation:	Not reported
Evaluation Date:	1986-07-31 00:00:00.0
Evaluation Responsible Agency:	State
Found Violation:	Yes

Map ID
Direction
Distance
Elevation

MAP FINDINGS

Site

Database(s)

EDR ID Number
EPA ID Number

AMERBELLE TEXTILES LLC (Continued)

1000354177

Evaluation Type Description:	COMPLIANCE EVALUATION INSPECTION ON-SITE
Evaluation Responsible Person Identifier:	Not reported
Evaluation Responsible Sub-Organization:	Not reported
Actual Return to Compliance Date:	2002-04-01 00:00:00.0
Scheduled Compliance Date:	Not reported
Date of Request:	Not reported
Date Response Received:	Not reported
Request Agency:	Not reported
Former Citation:	Not reported
Evaluation Date:	1988-02-11 00:00:00.0
Evaluation Responsible Agency:	State
Found Violation:	No
Evaluation Type Description:	COMPLIANCE SCHEDULE EVALUATION
Evaluation Responsible Person Identifier:	Not reported
Evaluation Responsible Sub-Organization:	Not reported
Actual Return to Compliance Date:	Not reported
Scheduled Compliance Date:	Not reported
Date of Request:	Not reported
Date Response Received:	Not reported
Request Agency:	Not reported
Former Citation:	Not reported
Evaluation Date:	1987-07-02 00:00:00.0
Evaluation Responsible Agency:	State
Found Violation:	Yes
Evaluation Type Description:	FOCUSED COMPLIANCE INSPECTION
Evaluation Responsible Person Identifier:	Not reported
Evaluation Responsible Sub-Organization:	Not reported
Actual Return to Compliance Date:	2004-03-12 00:00:00.0
Scheduled Compliance Date:	Not reported
Date of Request:	Not reported
Date Response Received:	Not reported
Request Agency:	Not reported
Former Citation:	Not reported
Evaluation Date:	1986-07-31 00:00:00.0
Evaluation Responsible Agency:	State
Found Violation:	Yes
Evaluation Type Description:	COMPLIANCE EVALUATION INSPECTION ON-SITE
Evaluation Responsible Person Identifier:	Not reported
Evaluation Responsible Sub-Organization:	Not reported
Actual Return to Compliance Date:	2004-03-12 00:00:00.0
Scheduled Compliance Date:	Not reported
Date of Request:	Not reported
Date Response Received:	Not reported
Request Agency:	Not reported
Former Citation:	Not reported
Evaluation Date:	1986-07-31 00:00:00.0
Evaluation Responsible Agency:	State
Found Violation:	Yes
Evaluation Type Description:	COMPLIANCE EVALUATION INSPECTION ON-SITE
Evaluation Responsible Person Identifier:	Not reported
Evaluation Responsible Sub-Organization:	Not reported
Actual Return to Compliance Date:	1988-03-21 00:00:00.0
Scheduled Compliance Date:	1986-11-19 00:00:00.0

Map ID
Direction
Distance
Elevation

MAP FINDINGS

Site

Database(s)

EDR ID Number
EPA ID Number

AMERBELLE TEXTILES LLC (Continued)

1000354177

Date of Request:	Not reported
Date Response Received:	Not reported
Request Agency:	Not reported
Former Citation:	Not reported
Evaluation Date:	1986-07-31 00:00:00.0
Evaluation Responsible Agency:	State
Found Violation:	Yes
Evaluation Type Description:	COMPLIANCE EVALUATION INSPECTION ON-SITE
Evaluation Responsible Person Identifier:	Not reported
Evaluation Responsible Sub-Organization:	Not reported
Actual Return to Compliance Date:	2004-03-12 00:00:00.0
Scheduled Compliance Date:	Not reported
Date of Request:	Not reported
Date Response Received:	Not reported
Request Agency:	Not reported
Former Citation:	Not reported
Evaluation Date:	1986-07-31 00:00:00.0
Evaluation Responsible Agency:	State
Found Violation:	Yes
Evaluation Type Description:	COMPLIANCE EVALUATION INSPECTION ON-SITE
Evaluation Responsible Person Identifier:	Not reported
Evaluation Responsible Sub-Organization:	Not reported
Actual Return to Compliance Date:	2004-03-12 00:00:00.0
Scheduled Compliance Date:	Not reported
Date of Request:	Not reported
Date Response Received:	Not reported
Request Agency:	Not reported
Former Citation:	Not reported
Evaluation Date:	1987-07-31 00:00:00.0
Evaluation Responsible Agency:	State
Found Violation:	No
Evaluation Type Description:	COMPLIANCE EVALUATION INSPECTION ON-SITE
Evaluation Responsible Person Identifier:	Not reported
Evaluation Responsible Sub-Organization:	Not reported
Actual Return to Compliance Date:	Not reported
Scheduled Compliance Date:	Not reported
Date of Request:	Not reported
Date Response Received:	Not reported
Request Agency:	Not reported
Former Citation:	Not reported
Evaluation Date:	1987-07-02 00:00:00.0
Evaluation Responsible Agency:	State
Found Violation:	Yes
Evaluation Type Description:	FOCUSED COMPLIANCE INSPECTION
Evaluation Responsible Person Identifier:	Not reported
Evaluation Responsible Sub-Organization:	Not reported
Actual Return to Compliance Date:	2004-03-12 00:00:00.0
Scheduled Compliance Date:	Not reported
Date of Request:	Not reported
Date Response Received:	Not reported
Request Agency:	Not reported
Former Citation:	Not reported

Map ID
Direction
Distance
Elevation

MAP FINDINGS

Site

Database(s)

EDR ID Number
EPA ID Number

AMERBELLE TEXTILES LLC (Continued)

1000354177

Evaluation Date: 1986-07-31 00:00:00.0
Evaluation Responsible Agency: State
Found Violation: Yes
Evaluation Type Description: COMPLIANCE EVALUATION INSPECTION ON-SITE
Evaluation Responsible Person Identifier: Not reported
Evaluation Responsible Sub-Organization: Not reported
Actual Return to Compliance Date: 2004-03-12 00:00:00.0
Scheduled Compliance Date: Not reported
Date of Request: Not reported
Date Response Received: Not reported
Request Agency: Not reported
Former Citation: Not reported

ICIS:

Enforcement Action ID: CT000A0000090130006200056
FRS ID: 110011369214
Action Name: AMERBELLE TEXTILES LLC 090130006200056
Facility Name: AMERBELLE TEXTILES LLC
Facility Address: 104 EAST MAIN STREET
VERNON, CT 060660150

Enforcement Action Type: Notice of Violation
Facility County: TOLLAND
Program System Acronym: AIR
Enforcement Action Forum Desc: Administrative - Informal
EA Type Code: NOV
Facility SIC Code: 2262
Federal Facility ID: Not reported
Latitude in Decimal Degrees: 41.867515
Longitude in Decimal Degrees: -72.442862
Permit Type Desc: Not reported
Program System Acronym: CT0000000901300062
Facility NAICS Code: 313311
Tribal Land Code: Not reported

Enforcement Action ID: CT000A0000090130006200053
FRS ID: 110011369214
Action Name: AMERBELLE TEXTILES LLC 090130006200053
Facility Name: AMERBELLE TEXTILES LLC
Facility Address: 104 EAST MAIN STREET
VERNON, CT 060660150

Enforcement Action Type: Notice of Violation
Facility County: TOLLAND
Program System Acronym: AIR
Enforcement Action Forum Desc: Administrative - Informal
EA Type Code: NOV
Facility SIC Code: 2262
Federal Facility ID: Not reported
Latitude in Decimal Degrees: 41.867515
Longitude in Decimal Degrees: -72.442862
Permit Type Desc: Not reported
Program System Acronym: CT0000000901300062
Facility NAICS Code: 313311
Tribal Land Code: Not reported

Map ID
Direction
Distance
Elevation

MAP FINDINGS

Site

Database(s)

EDR ID Number
EPA ID Number

AMERBELLE TEXTILES LLC (Continued)

1000354177

Enforcement Action ID: CT000A0000090130006200038
FRS ID: 110011369214
Action Name: AMERBELLE TEXTILES LLC 090130006200038
Facility Name: AMERBELLE TEXTILES LLC
Facility Address: 104 EAST MAIN STREET
VERNON, CT 060660150
Enforcement Action Type: Notice of Violation
Facility County: TOLLAND
Program System Acronym: AIR
Enforcement Action Forum Desc: Administrative - Informal
EA Type Code: NOV
Facility SIC Code: 2262
Federal Facility ID: Not reported
Latitude in Decimal Degrees: 41.867515
Longitude in Decimal Degrees: -72.442862
Permit Type Desc: Not reported
Program System Acronym: CT0000000901300062
Facility NAICS Code: 313311
Tribal Land Code: Not reported

Enforcement Action ID: CT000A0000090130006200034
FRS ID: 110011369214
Action Name: AMERBELLE TEXTILES LLC 090130006200034
Facility Name: AMERBELLE TEXTILES LLC
Facility Address: 104 EAST MAIN STREET
VERNON, CT 060660150
Enforcement Action Type: Administrative Order
Facility County: TOLLAND
Program System Acronym: AIR
Enforcement Action Forum Desc: Administrative - Formal
EA Type Code: SCAAAO
Facility SIC Code: 2262
Federal Facility ID: Not reported
Latitude in Decimal Degrees: 41.867515
Longitude in Decimal Degrees: -72.442862
Permit Type Desc: Not reported
Program System Acronym: CT0000000901300062
Facility NAICS Code: 313311
Tribal Land Code: Not reported

Enforcement Action ID: CT000A0000090130006200033
FRS ID: 110011369214
Action Name: AMERBELLE TEXTILES LLC 090130006200033
Facility Name: AMERBELLE TEXTILES LLC
Facility Address: 104 EAST MAIN STREET
VERNON, CT 060660150
Enforcement Action Type: Administrative Order
Facility County: TOLLAND
Program System Acronym: AIR
Enforcement Action Forum Desc: Administrative - Formal
EA Type Code: SCAAAO
Facility SIC Code: 2262
Federal Facility ID: Not reported
Latitude in Decimal Degrees: 41.867515
Longitude in Decimal Degrees: -72.442862
Permit Type Desc: Not reported
Program System Acronym: CT0000000901300062

Map ID
Direction
Distance
Elevation

MAP FINDINGS

Site

Database(s)

EDR ID Number
EPA ID Number

AMERBELLE TEXTILES LLC (Continued)

1000354177

Facility NAICS Code: 313311
Tribal Land Code: Not reported

Enforcement Action ID: CT000A0000090130006200032
FRS ID: 110011369214
Action Name: AMERBELLE TEXTILES LLC 090130006200032
Facility Name: AMERBELLE TEXTILES LLC
Facility Address: 104 EAST MAIN STREET
VERNON, CT 060660150

Enforcement Action Type: Notice of Violation
Facility County: TOLLAND
Program System Acronym: AIR
Enforcement Action Forum Desc: Administrative - Informal
EA Type Code: NOV
Facility SIC Code: 2262
Federal Facility ID: Not reported
Latitude in Decimal Degrees: 41.867515
Longitude in Decimal Degrees: -72.442862
Permit Type Desc: Not reported
Program System Acronym: CT0000000901300062
Facility NAICS Code: 313311
Tribal Land Code: Not reported

Enforcement Action ID: CT000A0000090130006200029
FRS ID: 110011369214
Action Name: AMERBELLE TEXTILES LLC 090130006200029
Facility Name: AMERBELLE TEXTILES LLC
Facility Address: 104 EAST MAIN STREET
VERNON, CT 060660150

Enforcement Action Type: Notice of Violation
Facility County: TOLLAND
Program System Acronym: AIR
Enforcement Action Forum Desc: Administrative - Informal
EA Type Code: NOV
Facility SIC Code: 2262
Federal Facility ID: Not reported
Latitude in Decimal Degrees: 41.867515
Longitude in Decimal Degrees: -72.442862
Permit Type Desc: Not reported
Program System Acronym: CT0000000901300062
Facility NAICS Code: 313311
Tribal Land Code: Not reported

Enforcement Action ID: CT000A0000090130006200027
FRS ID: 110011369214
Action Name: AMERBELLE TEXTILES LLC 090130006200027
Facility Name: AMERBELLE TEXTILES LLC
Facility Address: 104 EAST MAIN STREET
VERNON, CT 060660150

Enforcement Action Type: Administrative Order
Facility County: TOLLAND
Program System Acronym: AIR
Enforcement Action Forum Desc: Administrative - Formal
EA Type Code: SCAAAO
Facility SIC Code: 2262
Federal Facility ID: Not reported
Latitude in Decimal Degrees: 41.867515

Map ID
Direction
Distance
Elevation

MAP FINDINGS

Site

Database(s)

EDR ID Number
EPA ID Number

AMERBELLE TEXTILES LLC (Continued)

1000354177

Longitude in Decimal Degrees: -72.442862
Permit Type Desc: Not reported
Program System Acronym: CT0000000901300062
Facility NAICS Code: 313311
Tribal Land Code: Not reported

Enforcement Action ID: CT000A0000090130006200023
FRS ID: 110011369214
Action Name: AMERBELLE TEXTILES LLC 090130006200023
Facility Name: AMERBELLE TEXTILES LLC
Facility Address: 104 EAST MAIN STREET
VERNON, CT 060660150

Enforcement Action Type: Notice of Violation
Facility County: TOLLAND
Program System Acronym: AIR
Enforcement Action Forum Desc: Administrative - Informal
EA Type Code: NOV
Facility SIC Code: 2262
Federal Facility ID: Not reported
Latitude in Decimal Degrees: 41.867515
Longitude in Decimal Degrees: -72.442862
Permit Type Desc: Not reported
Program System Acronym: CT0000000901300062
Facility NAICS Code: 313311
Tribal Land Code: Not reported

Enforcement Action ID: CT000A0000090130006200022
FRS ID: 110011369214
Action Name: AMERBELLE TEXTILES LLC 090130006200022
Facility Name: AMERBELLE TEXTILES LLC
Facility Address: 104 EAST MAIN STREET
VERNON, CT 060660150

Enforcement Action Type: Notice of Violation
Facility County: TOLLAND
Program System Acronym: AIR
Enforcement Action Forum Desc: Administrative - Informal
EA Type Code: NOV
Facility SIC Code: 2262
Federal Facility ID: Not reported
Latitude in Decimal Degrees: 41.867515
Longitude in Decimal Degrees: -72.442862
Permit Type Desc: Not reported
Program System Acronym: CT0000000901300062
Facility NAICS Code: 313311
Tribal Land Code: Not reported

Enforcement Action ID: CT000A0000090130006200020
FRS ID: 110011369214
Action Name: AMERBELLE TEXTILES LLC 090130006200020
Facility Name: AMERBELLE TEXTILES LLC
Facility Address: 104 EAST MAIN STREET
VERNON, CT 060660150

Enforcement Action Type: Notice of Violation
Facility County: TOLLAND
Program System Acronym: AIR
Enforcement Action Forum Desc: Administrative - Informal
EA Type Code: NOV

Map ID
Direction
Distance
Elevation

MAP FINDINGS

Site

Database(s)

EDR ID Number
EPA ID Number

AMERBELLE TEXTILES LLC (Continued)

1000354177

Facility SIC Code: 2262
Federal Facility ID: Not reported
Latitude in Decimal Degrees: 41.867515
Longitude in Decimal Degrees: -72.442862
Permit Type Desc: Not reported
Program System Acronym: CT0000000901300062
Facility NAICS Code: 313311
Tribal Land Code: Not reported

Enforcement Action ID: CT000A0000090130006200019
FRS ID: 110011369214
Action Name: AMERBELLE TEXTILES LLC 090130006200019
Facility Name: AMERBELLE TEXTILES LLC
Facility Address: 104 EAST MAIN STREET
VERNON, CT 060660150

Enforcement Action Type: Notice of Violation
Facility County: TOLLAND
Program System Acronym: AIR
Enforcement Action Forum Desc: Administrative - Informal
EA Type Code: NOV
Facility SIC Code: 2262
Federal Facility ID: Not reported
Latitude in Decimal Degrees: 41.867515
Longitude in Decimal Degrees: -72.442862
Permit Type Desc: Not reported
Program System Acronym: CT0000000901300062
Facility NAICS Code: 313311
Tribal Land Code: Not reported

Enforcement Action ID: CT000A0000090130006200017
FRS ID: 110011369214
Action Name: AMERBELLE TEXTILES LLC 090130006200017
Facility Name: AMERBELLE TEXTILES LLC
Facility Address: 104 EAST MAIN STREET
VERNON, CT 060660150

Enforcement Action Type: Notice of Violation
Facility County: TOLLAND
Program System Acronym: AIR
Enforcement Action Forum Desc: Administrative - Informal
EA Type Code: NOV
Facility SIC Code: 2262
Federal Facility ID: Not reported
Latitude in Decimal Degrees: 41.867515
Longitude in Decimal Degrees: -72.442862
Permit Type Desc: Not reported
Program System Acronym: CT0000000901300062
Facility NAICS Code: 313311
Tribal Land Code: Not reported

Enforcement Action ID: CT000A0000090130006200016
FRS ID: 110011369214
Action Name: AMERBELLE TEXTILES LLC 090130006200016
Facility Name: AMERBELLE TEXTILES LLC
Facility Address: 104 EAST MAIN STREET
VERNON, CT 060660150

Enforcement Action Type: Notice of Violation
Facility County: TOLLAND

Map ID
Direction
Distance
Elevation

MAP FINDINGS

Site

Database(s)

EDR ID Number
EPA ID Number

AMERBELLE TEXTILES LLC (Continued)

1000354177

Program System Acronym: AIR
Enforcement Action Forum Desc: Administrative - Informal
EA Type Code: NOV
Facility SIC Code: 2262
Federal Facility ID: Not reported
Latitude in Decimal Degrees: 41.867515
Longitude in Decimal Degrees: -72.442862
Permit Type Desc: Not reported
Program System Acronym: CT0000000901300062
Facility NAICS Code: 313311
Tribal Land Code: Not reported

Enforcement Action ID: 01-200073890
FRS ID: 110011369214
Action Name: AMERBELLE TEXTILES LLC
Facility Name: AMERBELLE TEXTILES LLC
Facility Address: 104 EAST MAIN STREET
VERNON ROCKVILLE, CT 06066

Enforcement Action Type: Notice of Violation
Facility County: TOLLAND
Program System Acronym: ICIS
Enforcement Action Forum Desc: Administrative - Informal
EA Type Code: NOV
Facility SIC Code: Not reported
Federal Facility ID: Not reported
Latitude in Decimal Degrees: 41.867515
Longitude in Decimal Degrees: -72.442862
Permit Type Desc: Not reported
Program System Acronym: 2600013040
Facility NAICS Code: Not reported
Tribal Land Code: Not reported

Enforcement Action ID: 01-2000-A015
FRS ID: 110011369214
Action Name: AMERBELLE TEXTILES LLC 090130006200046
Facility Name: AMERBELLE TEXTILES LLC
Facility Address: 104 EAST MAIN STREET
VERNON, CT 060660150

Enforcement Action Type: CAA 113A Admin Compliance Order (Non-Penalty)
Facility County: TOLLAND
Program System Acronym: AIR
Enforcement Action Forum Desc: Administrative - Formal
EA Type Code: 113A
Facility SIC Code: 2262
Federal Facility ID: Not reported
Latitude in Decimal Degrees: 41.867515
Longitude in Decimal Degrees: -72.442862
Permit Type Desc: Not reported
Program System Acronym: CT0000000901300062
Facility NAICS Code: 313311
Tribal Land Code: Not reported

Enforcement Action ID: 01-2000-0036
FRS ID: 110011369214
Action Name: AMERBELLE CORP
Facility Name: AMERBELLE CORPORATION
Facility Address: 104 EAST MAIN STREET

Map ID
Direction
Distance
Elevation

MAP FINDINGS

Site

Database(s)

EDR ID Number
EPA ID Number

AMERBELLE TEXTILES LLC (Continued)

1000354177

Enforcement Action Type: VERNON, CT 060660150
CAA 113A Admin Compliance Order (Non-Penalty)
Facility County: TOLLAND
Program System Acronym: ICIS
Enforcement Action Forum Desc: Administrative - Formal
EA Type Code: 113A
Facility SIC Code: 2262
Federal Facility ID: Not reported
Latitude in Decimal Degrees: 41.867515
Longitude in Decimal Degrees: -72.442862
Permit Type Desc: Not reported
Program System Acronym: 1926
Facility NAICS Code: Not reported
Tribal Land Code: Not reported

Facility Name: AMERBELLE TEXTILES
Address: 104 EAST MAIN STREET
Tribal Indicator: N
Fed Facility: No
NAIC Code: Not reported
SIC Code: 2262

Facility Name: AMERBELLE TEXTILES
Address: 104 EAST MAIN STREET
Tribal Indicator: N
Fed Facility: No
NAIC Code: Not reported
SIC Code: 2262

Facility Name: AMERBELLE TEXTILES
Address: 104 EAST MAIN STREET
Tribal Indicator: N
Fed Facility: No
NAIC Code: Not reported
SIC Code: 2262

Facility Name: AMERBELLE TEXTILES
Address: 104 EAST MAIN STREET
Tribal Indicator: N
Fed Facility: No
NAIC Code: Not reported
SIC Code: 2262

Facility Name: AMERBELLE TEXTILES
Address: 104 EAST MAIN STREET
Tribal Indicator: N
Fed Facility: No
NAIC Code: Not reported
SIC Code: 2262

Facility Name: AMERBELLE TEXTILES
Address: 104 EAST MAIN STREET
Tribal Indicator: N
Fed Facility: No
NAIC Code: Not reported
SIC Code: 2262

Map ID
Direction
Distance
Elevation

MAP FINDINGS

Site

Database(s)

EDR ID Number
EPA ID Number

AMERBELLE TEXTILES LLC (Continued)

1000354177

Facility Name: AMERBELLE TEXTILES
Address: 104 EAST MAIN STREET
Tribal Indicator: N
Fed Facility: No
NAIC Code: Not reported
SIC Code: 2262

Facility Name: AMERBELLE TEXTILES
Address: 104 EAST MAIN STREET
Tribal Indicator: N
Fed Facility: No
NAIC Code: Not reported
SIC Code: 2262

Facility Name: AMERBELLE TEXTILES
Address: 104 EAST MAIN STREET
Tribal Indicator: N
Fed Facility: No
NAIC Code: Not reported
SIC Code: 2262

Facility Name: AMERBELLE TEXTILES
Address: 104 EAST MAIN STREET
Tribal Indicator: N
Fed Facility: No
NAIC Code: Not reported
SIC Code: 2262

Facility Name: AMERBELLE TEXTILES
Address: 104 EAST MAIN STREET
Tribal Indicator: N
Fed Facility: No
NAIC Code: Not reported
SIC Code: 2262

AIRS:

Name: AMERBELLE TEXTILES, LLC
Address: 104 E MAIN ST
City,State,Zip: VERNON, CT 060663336
Address: Not reported
OBS: Not reported
Client No.: Not reported
Town No.: Not reported
Prem No.: Not reported
Contact: Not reported
Phone# Area Code: Not reported
Mail Street: Not reported
Mail Town: Not reported
Mail State: Not reported
Mail Zip: Not reported
X Utm Grid: Not reported
Y Utm Grid: Not reported
Sic: Not reported
Permit No: 187-0015-0001-E
Description: Not reported
Date Permit Issued: 01/10/1972
Date Permit Expires: Not reported

Map ID
Direction
Distance
Elevation

MAP FINDINGS

Site

Database(s)

EDR ID Number
EPA ID Number

AMERBELLE TEXTILES LLC (Continued)

1000354177

Carbon Monoxide Emissions (TPY): Not reported
Actual Pm10(TPY): Not reported
Actual So(TPY): Not reported
Actual Nox(TPY): Not reported
Actual Hc(TPY): Not reported
PM25-Pri: Not reported
NH3: Not reported
Contact Title: Not reported
Contact Email: Not reported
Affiliation Type: Not reported
Permit EI Type: Exempt Or Unregistered Source
Status: Active
Assigned Staff: Amarello Susan
Affiliate Add1: Not reported
Affiliate Add2: Not reported
Affiliate City: Not reported
Affiliate State: Not reported
Affiliate Zip: Not reported
Contact Add1: Not reported
Contact City: Not reported
Contact State: Not reported
Contact Zip: Not reported
Annual Fee: No
AFS ID: Not reported
Company Name: Not reported
NAICS Primary: Not reported
NACIS Desc: Not reported

Name: AMERBELLE TEXTILES, LLC
Address: 104 E MAIN ST
City,State,Zip: VERNON, CT 060663336
Address: Not reported
OBS: Not reported
Client No.: Not reported
Town No.: Not reported
Prem No.: Not reported
Contact: Not reported
Phone# Area Code: Not reported
Mail Street: Not reported
Mail Town: Not reported
Mail State: Not reported
Mail Zip: Not reported
X Utm Grid: Not reported
Y Utm Grid: Not reported
Sic: Not reported
Permit No: 187-0015-0001-U
Description: Not reported
Date Permit Issued: Not reported
Date Permit Expires: Not reported
Carbon Monoxide Emissions (TPY): Not reported
Actual Pm10(TPY): Not reported
Actual So(TPY): Not reported
Actual Nox(TPY): Not reported
Actual Hc(TPY): Not reported
PM25-Pri: Not reported
NH3: Not reported
Contact Title: Not reported

Map ID
Direction
Distance
Elevation

MAP FINDINGS

Site

Database(s)

EDR ID Number
EPA ID Number

AMERBELLE TEXTILES LLC (Continued)

1000354177

Contact Email:	Not reported
Affiliation Type:	Not reported
Permit EI Type:	Exempt Or Unregistered Source
Status:	Active
Assigned Staff:	Amarello Susan
Affiliate Add1:	Not reported
Affiliate Add2:	Not reported
Affiliate City:	Not reported
Affiliate State:	Not reported
Affiliate Zip:	Not reported
Contact Add1:	Not reported
Contact City:	Not reported
Contact State:	Not reported
Contact Zip:	Not reported
Annual Fee:	No
AFS ID:	Not reported
Company Name:	Not reported
NAICS Primary:	Not reported
NACIS Desc:	Not reported
Name:	AMERBELLE TEXTILES, LLC
Address:	104 E MAIN ST
City,State,Zip:	VERNON, CT 060663336
Address:	Not reported
OBS:	Not reported
Client No.:	Not reported
Town No.:	Not reported
Prem No.:	Not reported
Contact:	Not reported
Phone# Area Code:	Not reported
Mail Street:	Not reported
Mail Town:	Not reported
Mail State:	Not reported
Mail Zip:	Not reported
X Utm Grid:	Not reported
Y Utm Grid:	Not reported
Sic:	Not reported
Permit No:	187-0015-0002-U
Description:	Not reported
Date Permit Issued:	Not reported
Date Permit Expires:	Not reported
Carbon Monoxide Emissions (TPY):	Not reported
Actual Pm10(TPY):	Not reported
Actual So(TPY):	Not reported
Actual Nox(TPY):	Not reported
Actual Hc(TPY):	Not reported
PM25-Pri:	Not reported
NH3:	Not reported
Contact Title:	Not reported
Contact Email:	Not reported
Affiliation Type:	Not reported
Permit EI Type:	Exempt Or Unregistered Source
Status:	Active
Assigned Staff:	Amarello Susan
Affiliate Add1:	Not reported
Affiliate Add2:	Not reported
Affiliate City:	Not reported

Map ID
Direction
Distance
Elevation

MAP FINDINGS

Site

Database(s)

EDR ID Number
EPA ID Number

AMERBELLE TEXTILES LLC (Continued)

1000354177

Affiliate State:	Not reported
Affiliate Zip:	Not reported
Contact Add1:	Not reported
Contact City:	Not reported
Contact State:	Not reported
Contact Zip:	Not reported
Annual Fee:	No
AFS ID:	Not reported
Company Name:	Not reported
NAICS Primary:	Not reported
NACIS Desc:	Not reported
Name:	AMERBELLE TEXTILES, LLC
Address:	104 E MAIN ST
City,State,Zip:	VERNON, CT 060663336
Address:	Not reported
OBS:	Not reported
Client No.:	Not reported
Town No.:	Not reported
Prem No.:	Not reported
Contact:	Not reported
Phone# Area Code:	Not reported
Mail Street:	Not reported
Mail Town:	Not reported
Mail State:	Not reported
Mail Zip:	Not reported
X Utm Grid:	Not reported
Y Utm Grid:	Not reported
Sic:	Not reported
Permit No:	187-0015-0003-U
Description:	Not reported
Date Permit Issued:	Not reported
Date Permit Expires:	Not reported
Carbon Monoxide Emissions (TPY):	Not reported
Actual Pm10(TPY):	Not reported
Actual So(TPY):	Not reported
Actual Nox(TPY):	Not reported
Actual Hc(TPY):	Not reported
PM25-Pri:	Not reported
NH3:	Not reported
Contact Title:	Not reported
Contact Email:	Not reported
Affiliation Type:	Not reported
Permit EI Type:	Exempt Or Unregistered Source
Status:	Active
Assigned Staff:	Amarello Susan
Affiliate Add1:	Not reported
Affiliate Add2:	Not reported
Affiliate City:	Not reported
Affiliate State:	Not reported
Affiliate Zip:	Not reported
Contact Add1:	Not reported
Contact City:	Not reported
Contact State:	Not reported
Contact Zip:	Not reported
Annual Fee:	No
AFS ID:	Not reported

Map ID
Direction
Distance
Elevation

MAP FINDINGS

Site

Database(s)

EDR ID Number
EPA ID Number

AMERBELLE TEXTILES LLC (Continued)

1000354177

Company Name:	Not reported
NAICS Primary:	Not reported
NACIS Desc:	Not reported
Name:	AMERBELLE TEXTILES LLC
Address:	104 E MAIN ST
City,State,Zip:	VERNON, CT
Address:	Not reported
OBS:	2143
Client No.:	8210
Town No.:	187
Prem No.:	9
Contact:	JOHN DONLAN
Phone# Area Code:	8608753325
Mail Street:	PO BOX 150
Mail Town:	VERNON
Mail State:	CT
Mail Zip:	Not reported
X Utm Grid:	712.200000
Y Utm Grid:	4638
Sic:	2262
Permit No:	15
Description:	BLR WICKES #6 (MAIN BOILER)
Date Permit Issued:	4/23/1981
Date Permit Expires:	.
Carbon Monoxide Emissions (TPY):	1.40000000
Actual Pm10(TPY):	6.5
Actual So(TPY):	8
Actual Nox(TPY):	5.20000000
Actual Hc(TPY):	0.40000000
PM25-Pri:	Not reported
NH3:	Not reported
Contact Title:	Not reported
Contact Email:	Not reported
Affiliation Type:	Not reported
Permit EI Type:	Not reported
Status:	Not reported
Assigned Staff:	Not reported
Affiliate Add1:	Not reported
Affiliate Add2:	Not reported
Affiliate City:	Not reported
Affiliate State:	Not reported
Affiliate Zip:	Not reported
Contact Add1:	Not reported
Contact City:	Not reported
Contact State:	Not reported
Contact Zip:	Not reported
Annual Fee:	Not reported
AFS ID:	Not reported
Company Name:	Not reported
NAICS Primary:	Not reported
NACIS Desc:	Not reported
Name:	AMERBELLE TEXTILES LLC
Address:	104 E MAIN ST
City,State,Zip:	VERNON, CT
Address:	Not reported

Map ID
Direction
Distance
Elevation

MAP FINDINGS

Site

Database(s)

EDR ID Number
EPA ID Number

AMERBELLE TEXTILES LLC (Continued)

1000354177

OBS: 2144
Client No.: 8210
Town No.: 187
Prem No.: 10
Contact: JOHN DONLAN
Phone# Area Code: 8608753325
Mail Street: PO BOX 150
Mail Town: VERNON
Mail State: CT
Mail Zip: Not reported
X Utm Grid: 712.200000
Y Utm Grid: 4638
Sic: 2262
Permit No: 15
Description: BLR TITUSVILLE #5 (SECONDARY)
Date Permit Issued: 4/23/1981
Date Permit Expires: .
Carbon Monoxide Emissions (TPY): 0.29999999
Actual Pm10(TPY): 1.2
Actual So(TPY): 1.5
Actual Nox(TPY): 1
Actual Hc(TPY): 0.10000000
PM25-Pri: Not reported
NH3: Not reported
Contact Title: Not reported
Contact Email: Not reported
Affiliation Type: Not reported
Permit EI Type: Not reported
Status: Not reported
Assigned Staff: Not reported
Affiliate Add1: Not reported
Affiliate Add2: Not reported
Affiliate City: Not reported
Affiliate State: Not reported
Affiliate Zip: Not reported
Contact Add1: Not reported
Contact City: Not reported
Contact State: Not reported
Contact Zip: Not reported
Annual Fee: Not reported
AFS ID: Not reported
Company Name: Not reported
NAICS Primary: Not reported
NACIS Desc: Not reported

Name: AMERBELLE TEXTILES LLC
Address: 104 E MAIN ST
City,State,Zip: VERNON, CT
Address: Not reported
OBS: 2145
Client No.: 8210
Town No.: 187
Prem No.: 12
Contact: JOHN DONLAN
Phone# Area Code: 8608753325
Mail Street: PO BOX 150
Mail Town: VERNON

Map ID
Direction
Distance
Elevation

MAP FINDINGS

Site

Database(s)

EDR ID Number
EPA ID Number

AMERBELLE TEXTILES LLC (Continued)

1000354177

Mail State:	CT
Mail Zip:	Not reported
X Utm Grid:	711.800000
Y Utm Grid:	4637.69999
Sic:	2262
Permit No:	15
Description:	CE 109 THERMAL OXIDIZER
Date Permit Issued:	10/14/1983
Date Permit Expires:	.
Carbon Monoxide Emissions (TPY):	0
Actual Pm10(TPY):	0
Actual So(TPY):	0
Actual Nox(TPY):	0
Actual Hc(TPY):	0
PM25-Pri:	Not reported
NH3:	Not reported
Contact Title:	Not reported
Contact Email:	Not reported
Affiliation Type:	Not reported
Permit EI Type:	Not reported
Status:	Not reported
Assigned Staff:	Not reported
Affiliate Add1:	Not reported
Affiliate Add2:	Not reported
Affiliate City:	Not reported
Affiliate State:	Not reported
Affiliate Zip:	Not reported
Contact Add1:	Not reported
Contact City:	Not reported
Contact State:	Not reported
Contact Zip:	Not reported
Annual Fee:	Not reported
AFS ID:	Not reported
Company Name:	Not reported
NAICS Primary:	Not reported
NACIS Desc:	Not reported

RI MANIFEST:

EPA Id:	CTD001139898
GEN Cert Date:	10/5/2007
Manifest Document Number:	000058740UIS
Waste Description:	WASTE PETROLEUM DISTILLATES NOS
TSDF Id:	RID084802842
TSDF Name:	United Oil Recovery Inc
Qty:	25
WT/Vol Units:	G
TSDF Date:	10/10/2007
Transporter 2 Id:	Not reported
Item Number:	a
Transporter 2 Name:	Not reported
Transporter Name 2:	UNITED INDUSTRIAL SERVICES
Transporter EPAID:	CTD021816889
Transporter Receipt Date:	10/5/2007
Number Of Containers:	1
Container Type:	DM
Waste Code1:	CR02
Waste Code2:	R003

Map ID
Direction
Distance
Elevation

MAP FINDINGS

Site

Database(s)

EDR ID Number
EPA ID Number

AMERBELLE TEXTILES LLC (Continued)

1000354177

Waste Code3: Not reported
Waste Code4: Not reported
Waste Code5: Not reported
Waste Code6: Not reported
Fee Exempt Code: Not reported
Comment: Not reported
Transporter Name 2: Not reported
Company Permit Number: Not reported
Year: Not reported
Quarter: Not reported
Transporter Contact Name: Not reported
Transporter Contact Email: Not reported
Filing Date: Not reported
Total Fee: Not reported
Billing Name: Not reported
Paid Date: Not reported
Paid Time: Not reported
Facility Receipt Date: Not reported
Fee: Not reported
Manifest Created Date: Not reported
Manifest Updated Date: Not reported

RI MANIFEST:

Transporter Receipt Date: 8/28/2009
Number Of Containers: Not reported
Container Type: Not reported
Waste Code1: R004CR05
Waste Code2: Not reported
Waste Code3: Not reported
Waste Code4: Not reported
Waste Code5: Not reported
Waste Code6: Not reported
Comment: Not reported
Fee Exempt Code: Not reported
TSDF Name: Northland Environmental
TSDF Id: RID040098352
Transporter Name 2: Not reported
Company Permit Number: Not reported
Year: Not reported
EPA ID: CTD001139898
Manifest Docket Number: 006032650JJJ
Quarter: Not reported
Waste Description: THIOREA DIOXIDE SPILL CLEANUP
Transporter Contact Name: Not reported
Quantity: 100
Transporter Contact Email: Not reported
WT/Vol Units: P
Filing Date: Not reported
Total Fee: Not reported
Item Number: 23344
Transporter Name: ENVIRONMENTAL SERVICES, INC.
Billing Name: Not reported
Transporter EPA ID: CTD018811802
Date Paid: Not reported
Time Paid: Not reported
GEN Cert Date: 8/28/2009
Facility Receipt Date: Not reported
Fee: Not reported

Map ID
Direction
Distance
Elevation

MAP FINDINGS

Site

Database(s)

EDR ID Number
EPA ID Number

AMERBELLE TEXTILES LLC (Continued)

1000354177

Transporter 2 Receipt Date:	Not reported
Manifest Created Date:	Not reported
TSDf Receipt Date:	8/28/2009
Transporter 2 ID:	Not reported
Manifest Updated Date:	Not reported
Transporter Receipt Date:	4/3/2008
Number Of Containers:	1
Container Type:	DM
Waste Code1:	CR02
Waste Code2:	R003
Waste Code3:	Not reported
Waste Code4:	Not reported
Waste Code5:	Not reported
Waste Code6:	Not reported
Comment:	Not reported
Fee Exempt Code:	Not reported
TSDf Name:	SAFETY-KLEEN SYSTEMS, INC
TSDf Id:	RID084802842
Transporter Name 2:	Not reported
Company Permit Number:	Not reported
Year:	Not reported
EPA ID:	CTD001139898
Manifest Docket Number:	000079828UIS
Quarter:	Not reported
Waste Description:	PETROLEUM DISTILLATES NOS
Transporter Contact Name:	Not reported
Quantity:	25
Transporter Contact Email:	Not reported
WT/Vol Units:	G
Filing Date:	Not reported
Total Fee:	Not reported
Item Number:	a
Transporter Name:	SAFETY-KLEEN SYSTEMS INC
Billing Name:	Not reported
Transporter EPA ID:	TXR000050930
Date Paid:	Not reported
Time Paid:	Not reported
GEN Cert Date:	4/3/2008
Facility Receipt Date:	Not reported
Fee:	Not reported
Transporter 2 Receipt Date:	Not reported
Manifest Created Date:	Not reported
TSDf Receipt Date:	4/9/2008
Transporter 2 ID:	Not reported
Manifest Updated Date:	Not reported
Transporter Receipt Date:	2/1/2008
Number Of Containers:	1
Container Type:	DM
Waste Code1:	CR02
Waste Code2:	R003
Waste Code3:	Not reported
Waste Code4:	Not reported
Waste Code5:	Not reported
Waste Code6:	Not reported
Comment:	Not reported

Map ID
Direction
Distance
Elevation

MAP FINDINGS

Site

Database(s)

EDR ID Number
EPA ID Number

AMERBELLE TEXTILES LLC (Continued)

1000354177

Fee Exempt Code:	Not reported
TSDf Name:	SAFETY-KLEEN SYSTEMS, INC.
TSDf Id:	RID084802842
Transporter Name 2:	Not reported
Company Permit Number:	Not reported
Year:	Not reported
EPA ID:	CTD001139898
Manifest Docket Number:	000087568UIS
Quarter:	Not reported
Waste Description:	PETROLEUM DISTILLATES NOS
Transporter Contact Name:	Not reported
Quantity:	25
Transporter Contact Email:	Not reported
WT/Vol Units:	G
Filing Date:	Not reported
Total Fee:	Not reported
Item Number:	1
Transporter Name:	SAFETY-KLEEN SYSTEMS, INC.
Billing Name:	Not reported
Transporter EPA ID:	TXR000050930
Date Paid:	Not reported
Time Paid:	Not reported
GEN Cert Date:	2/1/2008
Facility Receipt Date:	Not reported
Fee:	Not reported
Transporter 2 Receipt Date:	Not reported
Manifest Created Date:	Not reported
TSDf Receipt Date:	2/5/2008
Transporter 2 ID:	Not reported
Manifest Updated Date:	Not reported
Transporter Receipt Date:	4/3/2008
Number Of Containers:	1
Container Type:	DM
Waste Code1:	CR02
Waste Code2:	R003
Waste Code3:	Not reported
Waste Code4:	Not reported
Waste Code5:	Not reported
Waste Code6:	Not reported
Comment:	Not reported
Fee Exempt Code:	Not reported
TSDf Name:	SAFETY-KLEEN SYSTEMS, INC
TSDf Id:	RID084802842
Transporter Name 2:	Not reported
Company Permit Number:	Not reported
Year:	Not reported
EPA ID:	CTD001139898
Manifest Docket Number:	000079828UIS
Quarter:	Not reported
Waste Description:	PETROLEUM DISTILLATES NOS
Transporter Contact Name:	Not reported
Quantity:	25
Transporter Contact Email:	Not reported
WT/Vol Units:	G
Filing Date:	Not reported
Total Fee:	Not reported

Map ID
Direction
Distance
Elevation

MAP FINDINGS

Site

Database(s)

EDR ID Number
EPA ID Number

AMERBELLE TEXTILES LLC (Continued)

1000354177

Item Number:	a
Transporter Name:	SAFETY-KLEEN SYSTEMS INC
Billing Name:	Not reported
Transporter EPA ID:	TXR000050930
Date Paid:	Not reported
Time Paid:	Not reported
GEN Cert Date:	4/3/2008
Facility Receipt Date:	Not reported
Fee:	Not reported
Transporter 2 Receipt Date:	Not reported
Manifest Created Date:	Not reported
TSDf Receipt Date:	4/9/2008
Transporter 2 ID:	Not reported
Manifest Updated Date:	Not reported
Transporter Receipt Date:	2/1/2008
Number Of Containers:	1
Container Type:	DM
Waste Code1:	CR02
Waste Code2:	R003
Waste Code3:	Not reported
Waste Code4:	Not reported
Waste Code5:	Not reported
Waste Code6:	Not reported
Comment:	Not reported
Fee Exempt Code:	Not reported
TSDf Name:	SAFETY-KLEEN SYSTEMS, INC.
TSDf Id:	RID084802842
Transporter Name 2:	Not reported
Company Permit Number:	Not reported
Year:	Not reported
EPA ID:	CTD001139898
Manifest Docket Number:	000087568UIS
Quarter:	Not reported
Waste Description:	PETROLEUM DISTILLATES NOS
Transporter Contact Name:	Not reported
Quantity:	25
Transporter Contact Email:	Not reported
WT/Vol Units:	G
Filing Date:	Not reported
Total Fee:	Not reported
Item Number:	1
Transporter Name:	SAFETY-KLEEN SYSTEMS, INC.
Billing Name:	Not reported
Transporter EPA ID:	TXR000050930
Date Paid:	Not reported
Time Paid:	Not reported
GEN Cert Date:	2/1/2008
Facility Receipt Date:	Not reported
Fee:	Not reported
Transporter 2 Receipt Date:	Not reported
Manifest Created Date:	Not reported
TSDf Receipt Date:	2/5/2008
Transporter 2 ID:	Not reported
Manifest Updated Date:	Not reported
Transporter Receipt Date:	8/10/2007

Map ID
Direction
Distance
Elevation

MAP FINDINGS

Site

Database(s)

EDR ID Number
EPA ID Number

AMERBELLE TEXTILES LLC (Continued)

1000354177

Number Of Containers:	1
Container Type:	DM
Waste Code1:	D001
Waste Code2:	D039
Waste Code3:	Not reported
Waste Code4:	Not reported
Waste Code5:	Not reported
Waste Code6:	Not reported
Comment:	Not reported
Fee Exempt Code:	Not reported
TSD Name:	United Oil Recovery Inc
TSD ID:	RID084802842
Transporter Name 2:	Not reported
Company Permit Number:	Not reported
Year:	Not reported
EPA ID:	CTD001139898
Manifest Docket Number:	000040663UIS
Quarter:	Not reported
Waste Description:	RQ WASTE PETROLEUM DISTILLATES NOS
Transporter Contact Name:	Not reported
Quantity:	25
Transporter Contact Email:	Not reported
WT/Vol Units:	G
Filing Date:	Not reported
Total Fee:	Not reported
Item Number:	a
Transporter Name:	UNITED INDUSTRIAL SERVICES
Billing Name:	Not reported
Transporter EPA ID:	CTD021816889
Date Paid:	Not reported
Time Paid:	Not reported
GEN Cert Date:	8/10/2007
Facility Receipt Date:	Not reported
Fee:	Not reported
Transporter 2 Receipt Date:	Not reported
Manifest Created Date:	Not reported
TSD Receipt Date:	8/10/2007
Transporter 2 ID:	Not reported
Manifest Updated Date:	Not reported
Transporter Receipt Date:	10/5/2007
Number Of Containers:	1
Container Type:	DM
Waste Code1:	CR02
Waste Code2:	R003
Waste Code3:	Not reported
Waste Code4:	Not reported
Waste Code5:	Not reported
Waste Code6:	Not reported
Comment:	Not reported
Fee Exempt Code:	Not reported
TSD Name:	United Oil Recovery Inc
TSD ID:	RID084802842
Transporter Name 2:	Not reported
Company Permit Number:	Not reported
Year:	Not reported
EPA ID:	CTD001139898

Map ID
Direction
Distance
Elevation

MAP FINDINGS

Site

Database(s)

EDR ID Number
EPA ID Number

AMERBELLE TEXTILES LLC (Continued)

1000354177

Manifest Docket Number:	000058740UIS
Quarter:	Not reported
Waste Description:	WASTE PETROLEUM DISTILLATES NOS
Transporter Contact Name:	Not reported
Quantity:	25
Transporter Contact Email:	Not reported
WT/Vol Units:	G
Filing Date:	Not reported
Total Fee:	Not reported
Item Number:	a
Transporter Name:	UNITED INDUSTRIAL SERVICES
Billing Name:	Not reported
Transporter EPA ID:	CTD021816889
Date Paid:	Not reported
Time Paid:	Not reported
GEN Cert Date:	10/5/2007
Facility Receipt Date:	Not reported
Fee:	Not reported
Transporter 2 Receipt Date:	Not reported
Manifest Created Date:	Not reported
TSDf Receipt Date:	10/10/2007
Transporter 2 ID:	Not reported
Manifest Updated Date:	Not reported
Transporter Receipt Date:	8/10/2007
Number Of Containers:	1
Container Type:	DM
Waste Code1:	D001
Waste Code2:	D039
Waste Code3:	Not reported
Waste Code4:	Not reported
Waste Code5:	Not reported
Waste Code6:	Not reported
Comment:	Not reported
Fee Exempt Code:	Not reported
TSDf Name:	United Oil Recovery Inc
TSDf Id:	RID084802842
Transporter Name 2:	Not reported
Company Permit Number:	Not reported
Year:	Not reported
EPA ID:	CTD001139898
Manifest Docket Number:	000040663UIS
Quarter:	Not reported
Waste Description:	RQ WASTE PETROLEUM DISTILLATES NOS
Transporter Contact Name:	Not reported
Quantity:	25
Transporter Contact Email:	Not reported
WT/Vol Units:	G
Filing Date:	Not reported
Total Fee:	Not reported
Item Number:	a
Transporter Name:	UNITED INDUSTRIAL SERVICES
Billing Name:	Not reported
Transporter EPA ID:	CTD021816889
Date Paid:	Not reported
Time Paid:	Not reported
GEN Cert Date:	8/10/2007

Map ID
Direction
Distance
Elevation

MAP FINDINGS

Site

Database(s)

EDR ID Number
EPA ID Number

AMERBELLE TEXTILES LLC (Continued)

1000354177

Facility Receipt Date:	Not reported
Fee:	Not reported
Transporter 2 Receipt Date:	Not reported
Manifest Created Date:	Not reported
TSDF Receipt Date:	8/10/2007
Transporter 2 ID:	Not reported
Manifest Updated Date:	Not reported
Transporter Receipt Date:	10/5/2007
Number Of Containers:	1
Container Type:	DM
Waste Code1:	CR02
Waste Code2:	R003
Waste Code3:	Not reported
Waste Code4:	Not reported
Waste Code5:	Not reported
Waste Code6:	Not reported
Comment:	Not reported
Fee Exempt Code:	Not reported
TSDF Name:	United Oil Recovery Inc
TSDF Id:	RID084802842
Transporter Name 2:	Not reported
Company Permit Number:	Not reported
Year:	Not reported
EPA ID:	CTD001139898
Manifest Docket Number:	000058740UIS
Quarter:	Not reported
Waste Description:	WASTE PETROLEUM DISTILLATES NOS
Transporter Contact Name:	Not reported
Quantity:	25
Transporter Contact Email:	Not reported
WT/Vol Units:	G
Filing Date:	Not reported
Total Fee:	Not reported
Item Number:	a
Transporter Name:	UNITED INDUSTRIAL SERVICES
Billing Name:	Not reported
Transporter EPA ID:	CTD021816889
Date Paid:	Not reported
Time Paid:	Not reported
GEN Cert Date:	10/5/2007
Facility Receipt Date:	Not reported
Fee:	Not reported
Transporter 2 Receipt Date:	Not reported
Manifest Created Date:	Not reported
TSDF Receipt Date:	10/10/2007
Transporter 2 ID:	Not reported
Manifest Updated Date:	Not reported
Transporter Receipt Date:	2/20/2007
Number Of Containers:	1
Container Type:	DM
Waste Code1:	CR02
Waste Code2:	R003
Waste Code3:	Not reported
Waste Code4:	Not reported
Waste Code5:	Not reported

Map ID
Direction
Distance
Elevation

MAP FINDINGS

Site

Database(s)

EDR ID Number
EPA ID Number

AMERBELLE TEXTILES LLC (Continued)

1000354177

Waste Code6:	Not reported
Comment:	Not reported
Fee Exempt Code:	Not reported
TSDf Name:	United Oil Recovery Inc
TSDf Id:	RID084802842
Transporter Name 2:	UNITED INDUSTRIAL SERVICES
Company Permit Number:	Not reported
Year:	Not reported
EPA ID:	CTD001139898
Manifest Docket Number:	000025399UIS
Quarter:	Not reported
Waste Description:	WASTE PETROLEUM DISTILLATES NOS
Transporter Contact Name:	Not reported
Quantity:	25
Transporter Contact Email:	Not reported
WT/Vol Units:	G
Filing Date:	Not reported
Total Fee:	Not reported
Item Number:	a
Transporter Name:	UNITED INDUSTRIAL SERVICES
Billing Name:	Not reported
Transporter EPA ID:	CTD021816889
Date Paid:	Not reported
Time Paid:	Not reported
GEN Cert Date:	2/20/2007
Facility Receipt Date:	Not reported
Fee:	Not reported
Transporter 2 Receipt Date:	Not reported
Manifest Created Date:	Not reported
TSDf Receipt Date:	2/22/2007
Transporter 2 ID:	CTD021816889
Manifest Updated Date:	Not reported
Transporter Receipt Date:	2/20/2007
Number Of Containers:	1
Container Type:	DM
Waste Code1:	CR02
Waste Code2:	R003
Waste Code3:	Not reported
Waste Code4:	Not reported
Waste Code5:	Not reported
Waste Code6:	Not reported
Comment:	Not reported
Fee Exempt Code:	Not reported
TSDf Name:	United Oil Recovery Inc
TSDf Id:	RID084802842
Transporter Name 2:	UNITED INDUSTRIAL SERVICES
Company Permit Number:	Not reported
Year:	Not reported
EPA ID:	CTD001139898
Manifest Docket Number:	000025399UIS
Quarter:	Not reported
Waste Description:	WASTE PETROLEUM DISTILLATES NOS
Transporter Contact Name:	Not reported
Quantity:	25
Transporter Contact Email:	Not reported
WT/Vol Units:	G

Map ID
Direction
Distance
Elevation

MAP FINDINGS

Site

Database(s)

EDR ID Number
EPA ID Number

AMERBELLE TEXTILES LLC (Continued)

1000354177

Filing Date:	Not reported
Total Fee:	Not reported
Item Number:	a
Transporter Name:	UNITED INDUSTRIAL SERVICES
Billing Name:	Not reported
Transporter EPA ID:	CTD021816889
Date Paid:	Not reported
Time Paid:	Not reported
GEN Cert Date:	2/20/2007
Facility Receipt Date:	Not reported
Fee:	Not reported
Transporter 2 Receipt Date:	Not reported
Manifest Created Date:	Not reported
TSDf Receipt Date:	2/22/2007
Transporter 2 ID:	CTD021816889
Manifest Updated Date:	Not reported

[Click this hyperlink](#) while viewing on your computer to access
15 additional RI_MANIFEST: record(s) in the EDR Site Report.

CT MANIFEST:

Name:	AMERBELLEORP
Address:	104 E MAIN ST
Phone:	Not reported
Country:	Not reported
Manifest ID:	CTF0865675
EPA ID:	CTD001139898

Hazardous Waste Manifest:

Year:	2011
Manifest:	003579783file
EPA ID:	CTD001139898
Generator Mailing Address:	104 E MAIN ST
Generator City,State,Zip:	VERNON, CT 06066
Discrepancies:	Not reported
Date Shipped:	2011-02-15
Date Received:	2011-02-15
Transporter 2 Date:	Not reported
TSDf EPA ID:	MAD096287354
TSDf Name:	SAFETY-KLEEN SYSTEMS, INC.
TSDf Address:	224 EAST MAIN STREET
TSDf City,State,Zip:	W BROOKFIELD, MA 01585
TSDf Country:	USA
Transporter EPA ID:	TXR000050930
Transporter Name:	SAFETY-KLEEN SYSTEMS, INC.
Transporter Address:	Not reported
Transporter City,State,Zip:	CT
Transporter Country:	USA
Transporter 2 EPA ID:	Not reported
Transporter 2 Name:	Not reported
Transporter 2 Address:	Not reported
Transporter 2 City,State,Zip:	CT
Transporter 2 Country:	USA
US DOT Description:	WASTE COMBUSTIBLE LIQUID, N.O.S.
Number of Containers:	001
Container Type:	DM

Map ID
Direction
Distance
Elevation

MAP FINDINGS

Site

Database(s)

EDR ID Number
EPA ID Number

AMERBELLE TEXTILES LLC (Continued)

1000354177

Quantity/Weight/Volume:	23/G
Batch Number:	Not reported
EPA Waste Codes:	D039 - TETRACHLOROETHYLENE
Copies:	Not reported
Alternate Facility Name:	Not reported
Alternate Facility Address:	Not reported
Alternate Facility State:	Not reported
Alternate Facility Date:	Not reported
Year:	2010
Manifest:	003651416fle
EPA ID:	CTD001139898
Generator Mailing Address:	104 E MAIN ST
Generator City,State,Zip:	VERNON, CT 06066
Discrepancies:	Not reported
Date Shipped:	2010-10-22
Date Received:	2010-10-22
Transporter 2 Date:	Not reported
TSDf EPA ID:	MAD096287354
TSDf Name:	SAFETY-KLEEN SYSTEMS, INC.
TSDf Address:	224 EAST MAIN STREET
TSDf City,State,Zip:	W BROOKFIELD, MA 01585
TSDf Country:	USA
Transporter EPA ID:	TXR000050930
Transporter Name:	SAFETY-KLEEN SYSTEMS, INC.
Transporter Address:	Not reported
Transporter City,State,Zip:	CT
Transporter Country:	USA
Transporter 2 EPA ID:	Not reported
Transporter 2 Name:	Not reported
Transporter 2 Address:	Not reported
Transporter 2 City,State,Zip:	CT
Transporter 2 Country:	USA
US DOT Description:	WASTE COMBUSTIBLE LIQUID, N.O.S.
Number of Containers:	001
Container Type:	DM
Quantity/Weight/Volume:	23/G
Batch Number:	Not reported
EPA Waste Codes:	D039 - TETRACHLOROETHYLENE
Copies:	Not reported
Alternate Facility Name:	Not reported
Alternate Facility Address:	Not reported
Alternate Facility State:	Not reported
Alternate Facility Date:	Not reported
Year:	2010
Manifest:	003627586fle
EPA ID:	CTD001139898
Generator Mailing Address:	104 E MAIN ST
Generator City,State,Zip:	VERNON, CT 06066
Discrepancies:	Not reported
Date Shipped:	2010-12-21
Date Received:	2010-12-21
Transporter 2 Date:	Not reported
TSDf EPA ID:	MAD096287354
TSDf Name:	SAFETY-KLEEN SYSTEMS, INC.
TSDf Address:	224 EAST MAIN STREET

Map ID
Direction
Distance
Elevation

MAP FINDINGS

Site

Database(s)

EDR ID Number
EPA ID Number

AMERBELLE TEXTILES LLC (Continued)

1000354177

TSDf City,State,Zip: W BROOKFIELD, MA 01585
TSDf Country: USA
Transporter EPA ID: TXR000050930
Transporter Name: SAFETY-KLEEN SYSTEMS, INC.
Transporter Address: Not reported
Transporter City,State,Zip: CT
Transporter Country: USA
Transporter 2 EPA ID: Not reported
Transporter 2 Name: Not reported
Transporter 2 Address: Not reported
Transporter 2 City,State,Zip: CT
Transporter 2 Country: USA
US DOT Description: WASTE COMBUSTIBLE LIQUID, N.O.S.
Number of Containers: 001
Container Type: DM
Quantity/Weight/Volume: 23/G
Batch Number: Not reported
EPA Waste Codes: D039 - TETRACHLOROETHYLENE
Copies: Not reported
Alternate Facility Name: Not reported
Alternate Facility Address: Not reported
Alternate Facility State: Not reported
Alternate Facility Date: Not reported

Year: 2008
Manifest: 000146676SKS
EPA ID: CTD001139898
Generator Mailing Address: 104 E MAIN ST
Generator City,State,Zip: VERNON, CT 06066
Discrepancies: Not reported
Date Shipped: 2008-06-05
Date Received: 2008-06-05
Transporter 2 Date: Not reported
TSDf EPA ID: RID084802842
TSDf Name: SAFETY-KLEEN SYSTEMS, INC.
TSDf Address: 167 MILL STREET
TSDf City,State,Zip: CRANSTON, RI 02905
TSDf Country: USA
Transporter EPA ID: TXR000050930
Transporter Name: SAFETY-KLEEN SYSTEMS, INC
Transporter Address: Not reported
Transporter City,State,Zip: CT
Transporter Country: USA
Transporter 2 EPA ID: Not reported
Transporter 2 Name: Not reported
Transporter 2 Address: Not reported
Transporter 2 City,State,Zip: CT
Transporter 2 Country: USA
US DOT Description: WASTE COMBUSTIBLE LIQUID, N.O.S.
Number of Containers: 001
Container Type: DM
Quantity/Weight/Volume: 25/G
Batch Number: 333, 618
EPA Waste Codes: D039 - TETRACHLOROETHYLENE
Copies: 1, 6
Alternate Facility Name: Not reported
Alternate Facility Address: Not reported

Map ID
Direction
Distance
Elevation

MAP FINDINGS

Site

Database(s)

EDR ID Number
EPA ID Number

AMERBELLE TEXTILES LLC (Continued)

1000354177

Alternate Facility State:	Not reported
Alternate Facility Date:	Not reported
Year:	2008
Manifest:	004694070JJJ
EPA ID:	CTD001139898
Generator Mailing Address:	PO BOX 30
Generator City,State,Zip:	VERNON, CT 060660030
Discrepancies:	Not reported
Date Shipped:	2008-07-21
Date Received:	Not reported
Transporter 2 Date:	Not reported
TSD EPA ID:	MID980991566
TSD Name:	EQ DETROIT, INC
TSD Address:	1923 FREDERICK ST.
TSD City,State,Zip:	DETROIT, MI 48211-
TSD Country:	USA
Transporter EPA ID:	MAD084814136
Transporter Name:	E Q NORTHEAST, INC
Transporter Address:	185 INDUSTRIAL ROAD
Transporter City,State,Zip:	WRENTHAM, MA 02093
Transporter Country:	USA
Transporter 2 EPA ID:	Not reported
Transporter 2 Name:	Not reported
Transporter 2 Address:	Not reported
Transporter 2 City,State,Zip:	CT
Transporter 2 Country:	USA
US DOT Description:	FLAMMABLE LIQUIDS, N.O.S.
Number of Containers:	1
Container Type:	DF
Quantity/Weight/Volume:	20/P
Batch Number:	101, 765
EPA Waste Codes:	D001, U019, U031, U108, U196, U239 - Not reported
Copies:	1, 6
Alternate Facility Name:	Not reported
Alternate Facility Address:	Not reported
Alternate Facility State:	Not reported
Alternate Facility Date:	Not reported
Year:	2008
Manifest:	004694070JJJ
EPA ID:	CTD001139898
Generator Mailing Address:	PO BOX 30
Generator City,State,Zip:	VERNON, CT 060660030
Discrepancies:	Not reported
Date Shipped:	2008-07-21
Date Received:	Not reported
Transporter 2 Date:	Not reported
TSD EPA ID:	MID980991566
TSD Name:	EQ DETROIT, INC
TSD Address:	1923 FREDERICK ST.
TSD City,State,Zip:	DETROIT, MI 48211-
TSD Country:	USA
Transporter EPA ID:	MAD084814136
Transporter Name:	E Q NORTHEAST, INC
Transporter Address:	185 INDUSTRIAL ROAD
Transporter City,State,Zip:	WRENTHAM, MA 02093

Map ID
Direction
Distance
Elevation

MAP FINDINGS

Site

Database(s)

EDR ID Number
EPA ID Number

AMERBELLE TEXTILES LLC (Continued)

1000354177

Transporter Country: USA
Transporter 2 EPA ID: Not reported
Transporter 2 Name: Not reported
Transporter 2 Address: Not reported
Transporter 2 City,State,Zip: CT
Transporter 2 Country: USA
US DOT Description: OXIDIZING SOLID, N.O.S.
Number of Containers: 1
Container Type: DF
Quantity/Weight/Volume: 5/P
Batch Number: 101, 765
EPA Waste Codes: D001, D007 - Not reported
Copies: 1, 6
Alternate Facility Name: Not reported
Alternate Facility Address: Not reported
Alternate Facility State: Not reported
Alternate Facility Date: Not reported

Year: 2008
Manifest: 004694070JJJ
EPA ID: CTD001139898
Generator Mailing Address: PO BOX 30
Generator City,State,Zip: VERNON, CT 060660030
Discrepancies: Not reported
Date Shipped: 2008-07-21
Date Received: Not reported
Transporter 2 Date: Not reported
TSD EPA ID: MID980991566
TSD Name: EQ DETROIT, INC
TSD Address: 1923 FREDERICK ST.
TSD City,State,Zip: DETROIT, MI 48211-
TSD Country: USA
Transporter EPA ID: MAD084814136
Transporter Name: E Q NORTHEAST, INC
Transporter Address: 185 INDUSTRIAL ROAD
Transporter City,State,Zip: WRENTHAM, MA 02093
Transporter Country: USA
Transporter 2 EPA ID: Not reported
Transporter 2 Name: Not reported
Transporter 2 Address: Not reported
Transporter 2 City,State,Zip: CT
Transporter 2 Country: USA
US DOT Description: CAUSTIC ALKALI LIQUID, N.O.S.
Number of Containers: 1
Container Type: DF
Quantity/Weight/Volume: 10/P
Batch Number: 101, 765
EPA Waste Codes: D002, D005 - Not reported
Copies: 1, 6
Alternate Facility Name: Not reported
Alternate Facility Address: Not reported
Alternate Facility State: Not reported
Alternate Facility Date: Not reported

Year: 2008
Manifest: 004694070JJJ
EPA ID: CTD001139898

Map ID
Direction
Distance
Elevation

MAP FINDINGS

Site

Database(s)

EDR ID Number
EPA ID Number

AMERBELLE TEXTILES LLC (Continued)

1000354177

Generator Mailing Address: PO BOX 30
Generator City,State,Zip: VERNON, CT 060660030
Discrepancies: Not reported
Date Shipped: 2008-07-21
Date Received: Not reported
Transporter 2 Date: Not reported
TSDF EPA ID: MID980991566
TSDF Name: EQ DETROIT, INC
TSDF Address: 1923 FREDERICK ST.
TSDF City,State,Zip: DETROIT, MI 48211-
TSDF Country: USA
Transporter EPA ID: MAD084814136
Transporter Name: E Q NORTHEAST, INC
Transporter Address: 185 INDUSTRIAL ROAD
Transporter City,State,Zip: WRENTHAM, MA 02093
Transporter Country: USA
Transporter 2 EPA ID: Not reported
Transporter 2 Name: Not reported
Transporter 2 Address: Not reported
Transporter 2 City,State,Zip: CT
Transporter 2 Country: USA
US DOT Description: HAZARDOUS WASTE, SOLID, N.O.S.
Number of Containers: 1
Container Type: DF
Quantity/Weight/Volume: 30/P
Batch Number: 101, 765
EPA Waste Codes: D005, D006, D007, D008 - Not reported
Copies: 1, 6
Alternate Facility Name: Not reported
Alternate Facility Address: Not reported
Alternate Facility State: Not reported
Alternate Facility Date: Not reported

Year: 2008
Manifest: 001400594SKS
EPA ID: CTD001139898
Generator Mailing Address: 104 E MAIN ST
Generator City,State,Zip: VERNON, CT 06066
Discrepancies: Not reported
Date Shipped: 2008-09-04
Date Received: 2008-09-05
Transporter 2 Date: Not reported
TSDF EPA ID: MAD096287354
TSDF Name: SAFETY-KLEEN SYSTEMS, INC.
TSDF Address: 224 EAST MAIN STREET
TSDF City,State,Zip: W BROOKFIELD, MA 01585
TSDF Country: USA
Transporter EPA ID: TXR000050930
Transporter Name: SAFETY-KLEEN SYSTEMS, INC
Transporter Address: Not reported
Transporter City,State,Zip: CT
Transporter Country: USA
Transporter 2 EPA ID: Not reported
Transporter 2 Name: Not reported
Transporter 2 Address: Not reported
Transporter 2 City,State,Zip: CT
Transporter 2 Country: USA

Map ID
Direction
Distance
Elevation

MAP FINDINGS

Site

Database(s)

EDR ID Number
EPA ID Number

AMERBELLE TEXTILES LLC (Continued)

1000354177

US DOT Description:	WASTE COMBUSTIBLE LIQUID, N.O.S.
Number of Containers:	001
Container Type:	DM
Quantity/Weight/Volume:	23/G
Batch Number:	1063
EPA Waste Codes:	D039 - TETRACHLOROETHYLENE
Copies:	6
Alternate Facility Name:	Not reported
Alternate Facility Address:	Not reported
Alternate Facility State:	Not reported
Alternate Facility Date:	Not reported
Year:	2008
Manifest:	004694071JJJ
EPA ID:	CTD001139898
Generator Mailing Address:	PO BOX 30
Generator City,State,Zip:	VERNON, CT 060660030
Discrepancies:	Not reported
Date Shipped:	2008-07-21
Date Received:	2008-07-23
Transporter 2 Date:	Not reported
TSD EPA ID:	MID980991566
TSD Name:	EQ DETROIT, INC
TSD Address:	1923 FREDERICK ST.
TSD City,State,Zip:	DETROIT, MI 48211-
TSD Country:	USA
Transporter EPA ID:	MAD084814136
Transporter Name:	E Q NORTHEAST, INC
Transporter Address:	185 INDUSTRIAL ROAD
Transporter City,State,Zip:	WRENTHAM, MA 02093
Transporter Country:	USA
Transporter 2 EPA ID:	Not reported
Transporter 2 Name:	Not reported
Transporter 2 Address:	Not reported
Transporter 2 City,State,Zip:	CT
Transporter 2 Country:	USA
US DOT Description:	CORROSIVE LIQUIDS, FLAMMABLE, N.O.S.
Number of Containers:	1
Container Type:	DF
Quantity/Weight/Volume:	5/P
Batch Number:	101, 309
EPA Waste Codes:	D001, D002 - Not reported
Copies:	1, 6
Alternate Facility Name:	Not reported
Alternate Facility Address:	Not reported
Alternate Facility State:	Not reported
Alternate Facility Date:	Not reported
Year:	2008
Manifest:	004694078JJJ
EPA ID:	CTD001139898
Generator Mailing Address:	PO BOX 30
Generator City,State,Zip:	VERNON, CT 060660030
Discrepancies:	Not reported
Date Shipped:	2008-07-21
Date Received:	Not reported
Transporter 2 Date:	Not reported

Map ID
Direction
Distance
Elevation

MAP FINDINGS

Site

Database(s)

EDR ID Number
EPA ID Number

AMERBELLE TEXTILES LLC (Continued)

1000354177

TSDf EPA ID:	OHD048415665
TSDf Name:	ROSS INCINERATION SERVICES, INC.
TSDf Address:	Not reported
TSDf City,State,Zip:	GRAFTON, OH
TSDf Country:	USA
Transporter EPA ID:	MAD084814136
Transporter Name:	E Q NORTHEAST, INC
Transporter Address:	185 INDUSTRIAL ROAD
Transporter City,State,Zip:	WRENTHAM, MA 02093
Transporter Country:	USA
Transporter 2 EPA ID:	Not reported
Transporter 2 Name:	Not reported
Transporter 2 Address:	Not reported
Transporter 2 City,State,Zip:	CT
Transporter 2 Country:	USA
US DOT Description:	SODIUM SULFIDE, HYDRATED WITH NOT LESS THAN30 PERCENT WATER
Number of Containers:	1
Container Type:	DF
Quantity/Weight/Volume:	5/P
Batch Number:	101, 216
EPA Waste Codes:	D003 - REACTIVE WASTE
Copies:	1, 6
Alternate Facility Name:	Not reported
Alternate Facility Address:	Not reported
Alternate Facility State:	Not reported
Alternate Facility Date:	Not reported
Year:	2008
Manifest:	004694078JJJ
EPA ID:	CTD001139898
Generator Mailing Address:	PO BOX 30
Generator City,State,Zip:	VERNON, CT 060660030
Discrepancies:	Not reported
Date Shipped:	2008-07-21
Date Received:	Not reported
Transporter 2 Date:	Not reported
TSDf EPA ID:	OHD048415665
TSDf Name:	ROSS INCINERATION SERVICES, INC.
TSDf Address:	Not reported
TSDf City,State,Zip:	GRAFTON, OH
TSDf Country:	USA
Transporter EPA ID:	MAD084814136
Transporter Name:	E Q NORTHEAST, INC
Transporter Address:	185 INDUSTRIAL ROAD
Transporter City,State,Zip:	WRENTHAM, MA 02093
Transporter Country:	USA
Transporter 2 EPA ID:	Not reported
Transporter 2 Name:	Not reported
Transporter 2 Address:	Not reported
Transporter 2 City,State,Zip:	CT
Transporter 2 Country:	USA
US DOT Description:	CORROSIVE LIQUIDS, FLAMMABLE, N.O.S.
Number of Containers:	1
Container Type:	DF
Quantity/Weight/Volume:	5/P
Batch Number:	101, 216
EPA Waste Codes:	D001, D002, D003 - Not reported

Map ID
Direction
Distance
Elevation

MAP FINDINGS

Site

Database(s)

EDR ID Number
EPA ID Number

AMERBELLE TEXTILES LLC (Continued)

1000354177

Copies: 1, 6
Alternate Facility Name: Not reported
Alternate Facility Address: Not reported
Alternate Facility State: Not reported
Alternate Facility Date: Not reported

Year: 2008
Manifest: 004694078JJK
EPA ID: CTD001139898
Generator Mailing Address: PO BOX 30
Generator City,State,Zip: VERNON, CT 060660030
Discrepancies: Not reported
Date Shipped: 2008-07-21
Date Received: Not reported
Transporter 2 Date: Not reported
TSDf EPA ID: OHD048415665
TSDf Name: ROSS INCINERATION SERVICES, INC.
TSDf Address: Not reported
TSDf City,State,Zip: GRAFTON, OH
TSDf Country: USA
Transporter EPA ID: MAD084814136
Transporter Name: E Q NORTHEAST, INC
Transporter Address: 185 INDUSTRIAL ROAD
Transporter City,State,Zip: WRENTHAM, MA 02093
Transporter Country: USA
Transporter 2 EPA ID: Not reported
Transporter 2 Name: Not reported
Transporter 2 Address: Not reported
Transporter 2 City,State,Zip: CT
Transporter 2 Country: USA
US DOT Description: HEXAMETHYLENETETRAMINE
Number of Containers: 1
Container Type: DF
Quantity/Weight/Volume: 5/P
Batch Number: 101, 216
EPA Waste Codes: D001 - IGNITABLE WASTE
Copies: 1, 6
Alternate Facility Name: Not reported
Alternate Facility Address: Not reported
Alternate Facility State: Not reported
Alternate Facility Date: Not reported

Year: 2008
Manifest: 004694071JJK
EPA ID: CTD001139898
Generator Mailing Address: PO BOX 30
Generator City,State,Zip: VERNON, CT 060660030
Discrepancies: Not reported
Date Shipped: 2008-07-21
Date Received: 2008-07-23
Transporter 2 Date: Not reported
TSDf EPA ID: MID980991566
TSDf Name: EQ DETROIT, INC
TSDf Address: 1923 FREDERICK ST.
TSDf City,State,Zip: DETROIT, MI 48211-
TSDf Country: USA
Transporter EPA ID: MAD084814136

Map ID
Direction
Distance
Elevation

MAP FINDINGS

Site

Database(s)

EDR ID Number
EPA ID Number

AMERBELLE TEXTILES LLC (Continued)

1000354177

Transporter Name: E Q NORTHEAST, INC
Transporter Address: 185 INDUSTRIAL ROAD
Transporter City,State,Zip: WRENTHAM, MA 02093
Transporter Country: USA
Transporter 2 EPA ID: Not reported
Transporter 2 Name: Not reported
Transporter 2 Address: Not reported
Transporter 2 City,State,Zip: CT
Transporter 2 Country: USA
US DOT Description: TOXIC LIQUIDS, ORGANIC, N.O.S.
Number of Containers: 1
Container Type: DF
Quantity/Weight/Volume: 20/P
Batch Number: 101, 309
EPA Waste Codes: D007, D008, D019, U144, U211, U226 - Not reported
Copies: 1, 6
Alternate Facility Name: Not reported
Alternate Facility Address: Not reported
Alternate Facility State: Not reported
Alternate Facility Date: Not reported

Year: 2008
Manifest: 004694071JJJ
EPA ID: CTD001139898
Generator Mailing Address: PO BOX 30
Generator City,State,Zip: VERNON, CT 060660030
Discrepancies: Not reported
Date Shipped: 2008-07-21
Date Received: 2008-07-23
Transporter 2 Date: Not reported
TSDF EPA ID: MID980991566
TSDF Name: EQ DETROIT, INC
TSDF Address: 1923 FREDERICK ST.
TSDF City,State,Zip: DETROIT, MI 48211-
TSDF Country: USA
Transporter EPA ID: MAD084814136
Transporter Name: E Q NORTHEAST, INC
Transporter Address: 185 INDUSTRIAL ROAD
Transporter City,State,Zip: WRENTHAM, MA 02093
Transporter Country: USA
Transporter 2 EPA ID: Not reported
Transporter 2 Name: Not reported
Transporter 2 Address: Not reported
Transporter 2 City,State,Zip: CT
Transporter 2 Country: USA
US DOT Description: CAUSTIC ALKALI LIQUID, N.O.S.
Number of Containers: 1
Container Type: DM
Quantity/Weight/Volume: 5/G
Batch Number: 101, 309
EPA Waste Codes: D002 - CORROSIVE WASTE
Copies: 1, 6
Alternate Facility Name: Not reported
Alternate Facility Address: Not reported
Alternate Facility State: Not reported
Alternate Facility Date: Not reported

Map ID
Direction
Distance
Elevation

MAP FINDINGS

Site

Database(s)

EDR ID Number
EPA ID Number

AMERBELLE TEXTILES LLC (Continued)

1000354177

Year: 2008
Manifest: 001269952SKS
EPA ID: CTD001139898
Generator Mailing Address: 104 E MAIN ST
Generator City,State,Zip: VERNON, CT 06066
Discrepancies: Not reported
Date Shipped: 2008-07-17
Date Received: 2008-07-24
Transporter 2 Date: Not reported
TSDf EPA ID: RID084802842
TSDf Name: SAFETY-KLEEN SYSTEMS, INC.
TSDf Address: 167 MILL STREET
TSDf City,State,Zip: CRANSTON, RI 02905
TSDf Country: USA
Transporter EPA ID: TXR000050930
Transporter Name: SAFETY-KLEEN SYSTEMS, INC
Transporter Address: Not reported
Transporter City,State,Zip: CT
Transporter Country: USA
Transporter 2 EPA ID: Not reported
Transporter 2 Name: Not reported
Transporter 2 Address: Not reported
Transporter 2 City,State,Zip: CT
Transporter 2 Country: USA
US DOT Description: WASTE COMBUSTIBLE LIQUID, N.O.S.
Number of Containers: 004
Container Type: DM
Quantity/Weight/Volume: 120/G
Batch Number: 216
EPA Waste Codes: D001 - IGNITABLE WASTE
Copies: 1
Alternate Facility Name: Not reported
Alternate Facility Address: Not reported
Alternate Facility State: Not reported
Alternate Facility Date: Not reported

Year: 2007
Manifest: 000040748UIS
EPA ID: CTD001139898
Generator Mailing Address: PO BOX 30
Generator City,State,Zip: VERNON, CT 060660030
Discrepancies: Not reported
Date Shipped: 2007-08-02
Date Received: 2007-08-02
Transporter 2 Date: Not reported
TSDf EPA ID: CTD021816889
TSDf Name: UNITED OIL RECOVERY INC
TSDf Address: 47 GRACEY AVE
TSDf City,State,Zip: MERIDEN, CT 06451-
TSDf Country: USA
Transporter EPA ID: CTD021816889
Transporter Name: UNITED OIL RECOVERY INC
Transporter Address: 47 GRACEY AVE
Transporter City,State,Zip: MERIDEN, CT 06451-
Transporter Country: USA
Transporter 2 EPA ID: Not reported
Transporter 2 Name: Not reported

Map ID
Direction
Distance
Elevation

MAP FINDINGS

Site

Database(s)

EDR ID Number
EPA ID Number

AMERBELLE TEXTILES LLC (Continued)

1000354177

Transporter 2 Address:	Not reported
Transporter 2 City,State,Zip:	CT
Transporter 2 Country:	USA
US DOT Description:	FLAMMABLE LIQUIDS, N.O.S.
Number of Containers:	5
Container Type:	DM
Quantity/Weight/Volume:	2110/P
Batch Number:	484, 767
EPA Waste Codes:	D001, D035, F005 - Not reported
Copies:	1, 6
Alternate Facility Name:	Not reported
Alternate Facility Address:	Not reported
Alternate Facility State:	Not reported
Alternate Facility Date:	Not reported
Year:	2007
Manifest:	000040443UIS
EPA ID:	CTD001139898
Generator Mailing Address:	PO BOX 30
Generator City,State,Zip:	VERNON, CT 060660030
Discrepancies:	Not reported
Date Shipped:	2007-06-12
Date Received:	Not reported
Transporter 2 Date:	Not reported
TSDf EPA ID:	CTD021816889
TSDf Name:	UNITED OIL RECOVERY INC
TSDf Address:	136 GRACEY AVE
TSDf City,State,Zip:	MERIDEN, CT 06451
TSDf Country:	USA
Transporter EPA ID:	CTD021816889
Transporter Name:	UNITED OIL RECOVERY INC
Transporter Address:	47 GRACEY AVENUE
Transporter City,State,Zip:	MERIDEN, CT 06450-
Transporter Country:	USA
Transporter 2 EPA ID:	Not reported
Transporter 2 Name:	Not reported
Transporter 2 Address:	Not reported
Transporter 2 City,State,Zip:	CT
Transporter 2 Country:	USA
US DOT Description:	FLAMMABLE LIQUIDS, N.O.S.
Number of Containers:	5
Container Type:	DM
Quantity/Weight/Volume:	2060/P
Batch Number:	157, 679
EPA Waste Codes:	F005 - THE FOLLOWING SPENT NONHALOGENATED SOLVENTS: TOLUENE, METHYL ETHYL KETONE, CARBON DISULFIDE, ISOBUTANOL, PYRIDINE, BENZENE, 2-ETHOXYETHANOL, AND 2-NITROPROPANE; ALL SPENT SOLVENT MIXTURES/BLENDS CONTAINING, BEFORE USE, A TOTAL OF TEN PERCENT OR MORE (BY VOLUME) OF ONE OR MORE OF THE ABOVE NONHALOGENATED SOLVENTS OR THOSE SOLVENTS LISTED IN F001, F002, OR F004; AND STILL BOTTOMS FROM THE RECOVERY OF THESE SPENT SOLVENTS AND SPENT SOLVENT MIXTURES.
Copies:	1, 6
Alternate Facility Name:	Not reported
Alternate Facility Address:	Not reported
Alternate Facility State:	Not reported
Alternate Facility Date:	Not reported

Map ID
Direction
Distance
Elevation

MAP FINDINGS

Site

Database(s)

EDR ID Number
EPA ID Number

AMERBELLE TEXTILES LLC (Continued)

1000354177

Year: 2007
Manifest: 000031384UIS
EPA ID: CTD001139898
Generator Mailing Address: PO BOX 30
Generator City,State,Zip: VERNON, CT 060660030
Discrepancies: Not reported
Date Shipped: 2007-09-11
Date Received: 2007-09-11
Transporter 2 Date: Not reported
TSDF EPA ID: CTD021816889
TSDF Name: UNITED OIL RECOVERY INC
TSDF Address: 136 GRACEY AVE
TSDF City,State,Zip: MERIDEN, CT 06451
TSDF Country: USA
Transporter EPA ID: CTD021816889
Transporter Name: UNITED OIL RECOVERY INC
Transporter Address: 47 GRACEY AVENUE
Transporter City,State,Zip: MERIDEN, CT 06450-
Transporter Country: USA
Transporter 2 EPA ID: Not reported
Transporter 2 Name: Not reported
Transporter 2 Address: Not reported
Transporter 2 City,State,Zip: CT
Transporter 2 Country: USA
US DOT Description: FLAMMABLE LIQUIDS, N.O.S.
Number of Containers: 15
Container Type: DM
Quantity/Weight/Volume: 6720/P
Batch Number: 237, 842
EPA Waste Codes: D001, D035, F005 - Not reported
Copies: 1, 2
Alternate Facility Name: Not reported
Alternate Facility Address: Not reported
Alternate Facility State: Not reported
Alternate Facility Date: Not reported

Year: 2007
Manifest: 000018640UIS
EPA ID: CTD001139898
Generator Mailing Address: PO BOX 30
Generator City,State,Zip: VERNON, CT 060660030
Discrepancies: Not reported
Date Shipped: 2007-01-16
Date Received: Not reported
Transporter 2 Date: Not reported
TSDF EPA ID: CTD021816889
TSDF Name: UNITED OIL RECOVERY INC
TSDF Address: 47 GRACEY AVE
TSDF City,State,Zip: MERIDEN, CT 06451-
TSDF Country: USA
Transporter EPA ID: CTD021816889
Transporter Name: UNITED OIL RECOVERY INC
Transporter Address: 47 GRACEY AVE
Transporter City,State,Zip: MERIDEN, CT 06451-
Transporter Country: USA
Transporter 2 EPA ID: Not reported
Transporter 2 Name: Not reported

Map ID
Direction
Distance
Elevation

MAP FINDINGS

Site

Database(s)

EDR ID Number
EPA ID Number

AMERBELLE TEXTILES LLC (Continued)

1000354177

Transporter 2 Address: Not reported
Transporter 2 City,State,Zip: CT
Transporter 2 Country: USA
US DOT Description: FLAMMABLE LIQUIDS, N.O.S.
Number of Containers: 5
Container Type: DM
Quantity/Weight/Volume: 1864/P
Batch Number: 513, 555
EPA Waste Codes: D001, D035, F005 - Not reported
Copies: 1, 6
Alternate Facility Name: Not reported
Alternate Facility Address: Not reported
Alternate Facility State: Not reported
Alternate Facility Date: Not reported

Year: 2007
Manifest: 000005467UIS
EPA ID: CTD001139898
Generator Mailing Address: PO BOX 30
Generator City,State,Zip: VERNON, CT 060660030
Discrepancies: Not reported
Date Shipped: 2007-05-23
Date Received: 2007-05-23
Transporter 2 Date: Not reported
TSDF EPA ID: CTD021816889
TSDF Name: UNITED OIL RECOVERY INC
TSDF Address: 136 GRACEY AVE
TSDF City,State,Zip: MERIDEN, CT 06451
TSDF Country: USA
Transporter EPA ID: CTD021816889
Transporter Name: UNITED OIL RECOVERY INC
Transporter Address: 47 GRACEY AVENUE
Transporter City,State,Zip: MERIDEN, CT 06450-
Transporter Country: USA
Transporter 2 EPA ID: Not reported
Transporter 2 Name: Not reported
Transporter 2 Address: Not reported
Transporter 2 City,State,Zip: CT
Transporter 2 Country: USA
US DOT Description: FLAMMABLE LIQUIDS, N.O.S.
Number of Containers: 4
Container Type: DM
Quantity/Weight/Volume: 1520/P
Batch Number: 170, 188
EPA Waste Codes: D001 - IGNITABLE WASTE
Copies: 1, 6
Alternate Facility Name: Not reported
Alternate Facility Address: Not reported
Alternate Facility State: Not reported
Alternate Facility Date: Not reported

Year: 2007
Manifest: 000005467UIS
EPA ID: CTD001139898
Generator Mailing Address: PO BOX 30
Generator City,State,Zip: VERNON, CT 060660030
Discrepancies: Not reported

Map ID
Direction
Distance
Elevation

MAP FINDINGS

Site

Database(s)

EDR ID Number
EPA ID Number

AMERBELLE TEXTILES LLC (Continued)

1000354177

Date Shipped: 2007-05-23
Date Received: 2007-05-23
Transporter 2 Date: Not reported
TSDf EPA ID: CTD021816889
TSDf Name: UNITED OIL RECOVERY INC
TSDf Address: 136 GRACEY AVE
TSDf City,State,Zip: MERIDEN, CT 06451
TSDf Country: USA
Transporter EPA ID: CTD021816889
Transporter Name: UNITED OIL RECOVERY INC
Transporter Address: 47 GRACEY AVENUE
Transporter City,State,Zip: MERIDEN, CT 06450-
Transporter Country: USA
Transporter 2 EPA ID: Not reported
Transporter 2 Name: Not reported
Transporter 2 Address: Not reported
Transporter 2 City,State,Zip: CT
Transporter 2 Country: USA
US DOT Description: FLAMMABLE SOLIDS, ORGANIC, N.O.S.
Number of Containers: 2
Container Type: DM
Quantity/Weight/Volume: 290/P
Batch Number: 170, 188
EPA Waste Codes: D035 - METHYL ETHYL KETONE
Copies: 1, 6
Alternate Facility Name: Not reported
Alternate Facility Address: Not reported
Alternate Facility State: Not reported
Alternate Facility Date: Not reported

Year: 2006
Manifest: ctf1289365
EPA ID: CTD001139898
Generator Mailing Address: PO BOX 30
Generator City,State,Zip: VERNON, CT 060660030
Discrepancies: Not reported
Date Shipped: 2006-06-15
Date Received: 2006-06-15
Transporter 2 Date: Not reported
TSDf EPA ID: CTD021816889
TSDf Name: UNITED OIL RECOVERY INC
TSDf Address: 136 GRACEY AVE
TSDf City,State,Zip: MERIDEN, CT 06450-
TSDf Country: USA
Transporter EPA ID: CTD021816889
Transporter Name: UNITED OIL RECOVERY INC
Transporter Address: 14 WEST MAIN ST
Transporter City,State,Zip: MERIDEN, CT 06451-
Transporter Country: USA
Transporter 2 EPA ID: Not reported
Transporter 2 Name: Not reported
Transporter 2 Address: Not reported
Transporter 2 City,State,Zip: CT
Transporter 2 Country: USA
US DOT Description: FLAMMABLE LIQUIDS, N.O.S.
Number of Containers: 004
Container Type: DM

Map ID
Direction
Distance
Elevation

MAP FINDINGS

Site

Database(s)

EDR ID Number
EPA ID Number

AMERBELLE TEXTILES LLC (Continued)

1000354177

Quantity/Weight/Volume:	1550/P
Batch Number:	211, 211, 235, 235
EPA Waste Codes:	D001 - IGNITABLE WASTE
Copies:	1, 2, 6, 7
Alternate Facility Name:	Not reported
Alternate Facility Address:	Not reported
Alternate Facility State:	Not reported
Alternate Facility Date:	Not reported
Year:	2006
Manifest:	ctf1287372
EPA ID:	CTD001139898
Generator Mailing Address:	PO BOX 30
Generator City,State,Zip:	VERNON, CT 060660030
Discrepancies:	Not reported
Date Shipped:	2006-05-30
Date Received:	2006-05-30
Transporter 2 Date:	Not reported
TSDf EPA ID:	CTD021816889
TSDf Name:	UNITED OIL RECOVERY INC
TSDf Address:	136 GRACEY AVE
TSDf City,State,Zip:	MERIDEN, CT 06450-
TSDf Country:	USA
Transporter EPA ID:	CTD021816889
Transporter Name:	UNITED OIL RECOVERY INC
Transporter Address:	14 WEST MAIN ST
Transporter City,State,Zip:	MERIDEN, CT 06451-
Transporter Country:	USA
Transporter 2 EPA ID:	Not reported
Transporter 2 Name:	Not reported
Transporter 2 Address:	Not reported
Transporter 2 City,State,Zip:	CT
Transporter 2 Country:	USA
US DOT Description:	FLAMMABLE LIQUIDS, N.O.S.
Number of Containers:	1
Container Type:	DM
Quantity/Weight/Volume:	410/P
Batch Number:	220, 220, 235, 235
EPA Waste Codes:	F005 - THE FOLLOWING SPENT NONHALOGENATED SOLVENTS: TOLUENE, METHYL ETHYL KETONE, CARBON DISULFIDE, ISOBUTANOL, PYRIDINE, BENZENE, 2-ETHOXYETHANOL, AND 2-NITROPROPANE; ALL SPENT SOLVENT MIXTURES/BLENDS CONTAINING, BEFORE USE, A TOTAL OF TEN PERCENT OR MORE (BY VOLUME) OF ONE OR MORE OF THE ABOVE NONHALOGENATED SOLVENTS OR THOSE SOLVENTS LISTED IN F001, F002, OR F004; AND STILL BOTTOMS FROM THE RECOVERY OF THESE SPENT SOLVENTS AND SPENT SOLVENT MIXTURES.
Copies:	1, 2, 6, 7
Alternate Facility Name:	Not reported
Alternate Facility Address:	Not reported
Alternate Facility State:	Not reported
Alternate Facility Date:	Not reported
Year:	2006
Manifest:	ctf1287372
EPA ID:	CTD001139898
Generator Mailing Address:	PO BOX 30
Generator City,State,Zip:	VERNON, CT 060660030
Discrepancies:	Not reported

Map ID
Direction
Distance
Elevation

MAP FINDINGS

Site

Database(s)

EDR ID Number
EPA ID Number

AMERBELLE TEXTILES LLC (Continued)

1000354177

Date Shipped: 2006-05-30
Date Received: 2006-05-30
Transporter 2 Date: Not reported
TSDf EPA ID: CTD021816889
TSDf Name: UNITED OIL RECOVERY INC
TSDf Address: 136 GRACEY AVE
TSDf City,State,Zip: MERIDEN, CT 06450-
TSDf Country: USA
Transporter EPA ID: CTD021816889
Transporter Name: UNITED OIL RECOVERY INC
Transporter Address: 14 WEST MAIN ST
Transporter City,State,Zip: MERIDEN, CT 06451-
Transporter Country: USA
Transporter 2 EPA ID: Not reported
Transporter 2 Name: Not reported
Transporter 2 Address: Not reported
Transporter 2 City,State,Zip: CT
Transporter 2 Country: USA
US DOT Description: FLAMMABLE LIQUIDS, N.O.S.
Number of Containers: 4
Container Type: DM
Quantity/Weight/Volume: 1435/P
Batch Number: 220, 220, 235, 235
EPA Waste Codes: F005 - THE FOLLOWING SPENT NONHALOGENATED SOLVENTS: TOLUENE, METHYL ETHYL KETONE, CARBON DISULFIDE, ISOBUTANOL, PYRIDINE, BENZENE, 2-ETHOXYETHANOL, AND 2-NITROPROPANE; ALL SPENT SOLVENT MIXTURES/BLENDS CONTAINING, BEFORE USE, A TOTAL OF TEN PERCENT OR MORE (BY VOLUME) OF ONE OR MORE OF THE ABOVE NONHALOGENATED SOLVENTS OR THOSE SOLVENTS LISTED IN F001, F002, OR F004; AND STILL BOTTOMS FROM THE RECOVERY OF THESE SPENT SOLVENTS AND SPENT SOLVENT MIXTURES.

Copies: 1, 2, 6, 7
Alternate Facility Name: Not reported
Alternate Facility Address: Not reported
Alternate Facility State: Not reported
Alternate Facility Date: Not reported

Year: 2006
Manifest: ctf1255990
EPA ID: CTD001139898
Generator Mailing Address: PO BOX 30
Generator City,State,Zip: VERNON, CT 060660030
Discrepancies: Not reported
Date Shipped: 2006-03-23
Date Received: 2006-03-23
Transporter 2 Date: Not reported
TSDf EPA ID: CTD021816889
TSDf Name: UNITED OIL RECOVERY INC
TSDf Address: 136 GRACEY AVE
TSDf City,State,Zip: MERIDEN, CT 06451
TSDf Country: USA
Transporter EPA ID: CTD021816889
Transporter Name: UNITED OIL RECOVERY INC
Transporter Address: 14 WEST MAIN ST
Transporter City,State,Zip: MERIDEN, CT 06451
Transporter Country: USA
Transporter 2 EPA ID: Not reported
Transporter 2 Name: Not reported

Map ID
Direction
Distance
Elevation

MAP FINDINGS

Site

Database(s)

EDR ID Number
EPA ID Number

AMERBELLE TEXTILES LLC (Continued)

1000354177

Transporter 2 Address: Not reported
Transporter 2 City,State,Zip: CT
Transporter 2 Country: USA
US DOT Description: FLAMMABLE SOLIDS, ORGANIC, N.O.S.
Number of Containers: 002
Container Type: DM
Quantity/Weight/Volume: 460/P
Batch Number: 122, 122, 129, 261
EPA Waste Codes: D035, F005 - Not reported
Copies: 1, 2, 6, 7
Alternate Facility Name: Not reported
Alternate Facility Address: Not reported
Alternate Facility State: Not reported
Alternate Facility Date: Not reported

Year: 2006
Manifest: ctf1255990
EPA ID: CTD001139898
Generator Mailing Address: PO BOX 30
Generator City,State,Zip: VERNON, CT 060660030
Discrepancies: Not reported
Date Shipped: 2006-03-23
Date Received: 2006-03-23
Transporter 2 Date: Not reported
TSDf EPA ID: CTD021816889
TSDf Name: UNITED OIL RECOVERY INC
TSDf Address: 136 GRACEY AVE
TSDf City,State,Zip: MERIDEN, CT 06451
TSDf Country: USA
Transporter EPA ID: CTD021816889
Transporter Name: UNITED OIL RECOVERY INC
Transporter Address: 14 WEST MAIN ST
Transporter City,State,Zip: MERIDEN, CT 06451
Transporter Country: USA
Transporter 2 EPA ID: Not reported
Transporter 2 Name: Not reported
Transporter 2 Address: Not reported
Transporter 2 City,State,Zip: CT
Transporter 2 Country: USA
US DOT Description: FLAMMABLE LIQUIDS, N.O.S.
Number of Containers: 004
Container Type: DM
Quantity/Weight/Volume: 230/G
Batch Number: 122, 122, 129, 261
EPA Waste Codes: D001, F005 - Not reported
Copies: 1, 2, 6, 7
Alternate Facility Name: Not reported
Alternate Facility Address: Not reported
Alternate Facility State: Not reported
Alternate Facility Date: Not reported

Year: 2006
Manifest: ctf1245592
EPA ID: CTD001139898
Generator Mailing Address: PO BOX 30
Generator City,State,Zip: VERNON, CT 060660030
Discrepancies: Not reported

Map ID
Direction
Distance
Elevation

MAP FINDINGS

Site

Database(s)

EDR ID Number
EPA ID Number

AMERBELLE TEXTILES LLC (Continued)

1000354177

Date Shipped: 2006-04-11
Date Received: 2006-04-11
Transporter 2 Date: Not reported
TSDf EPA ID: CTD021816889
TSDf Name: UNITED OIL RECOVERY INC
TSDf Address: 136 GRACEY AVE
TSDf City,State,Zip: MERIDEN, CT 06451
TSDf Country: USA
Transporter EPA ID: CTD021816889
Transporter Name: UNITED OIL RECOVERY INC
Transporter Address: 14 WEST MAIN ST
Transporter City,State,Zip: MERIDEN, CT 06451
Transporter Country: USA
Transporter 2 EPA ID: Not reported
Transporter 2 Name: Not reported
Transporter 2 Address: Not reported
Transporter 2 City,State,Zip: CT
Transporter 2 Country: USA
US DOT Description: FLAMMABLE SOLIDS, ORGANIC, N.O.S.
Number of Containers: 2
Container Type: DM
Quantity/Weight/Volume: 275/P
Batch Number: 120, 120, 164, 164
EPA Waste Codes: F005 - THE FOLLOWING SPENT NONHALOGENATED SOLVENTS: TOLUENE, METHYL ETHYL KETONE, CARBON DISULFIDE, ISOBUTANOL, PYRIDINE, BENZENE, 2-ETHOXYETHANOL, AND 2-NITROPROPANE; ALL SPENT SOLVENT MIXTURES/BLENDS CONTAINING, BEFORE USE, A TOTAL OF TEN PERCENT OR MORE (BY VOLUME) OF ONE OR MORE OF THE ABOVE NONHALOGENATED SOLVENTS OR THOSE SOLVENTS LISTED IN F001, F002, OR F004; AND STILL BOTTOMS FROM THE RECOVERY OF THESE SPENT SOLVENTS AND SPENT SOLVENT MIXTURES.

Copies: 1, 2, 6, 7
Alternate Facility Name: Not reported
Alternate Facility Address: Not reported
Alternate Facility State: Not reported
Alternate Facility Date: Not reported

Year: 2006
Manifest: ctf1289365
EPA ID: CTD001139898
Generator Mailing Address: PO BOX 30
Generator City,State,Zip: VERNON, CT 060660030
Discrepancies: Not reported
Date Shipped: 2006-06-15
Date Received: 2006-06-15
Transporter 2 Date: Not reported
TSDf EPA ID: CTD021816889
TSDf Name: UNITED OIL RECOVERY INC
TSDf Address: 136 GRACEY AVE
TSDf City,State,Zip: MERIDEN, CT 06450-
TSDf Country: USA
Transporter EPA ID: CTD021816889
Transporter Name: UNITED OIL RECOVERY INC
Transporter Address: 14 WEST MAIN ST
Transporter City,State,Zip: MERIDEN, CT 06451-
Transporter Country: USA
Transporter 2 EPA ID: Not reported
Transporter 2 Name: Not reported

Map ID
Direction
Distance
Elevation

MAP FINDINGS

Site

Database(s)

EDR ID Number
EPA ID Number

AMERBELLE TEXTILES LLC (Continued)

1000354177

Transporter 2 Address:	Not reported
Transporter 2 City,State,Zip:	CT
Transporter 2 Country:	USA
US DOT Description:	FLAMMABLE SOLIDS, ORGANIC, N.O.S.
Number of Containers:	001
Container Type:	DM
Quantity/Weight/Volume:	210/P
Batch Number:	211, 211, 235, 235
EPA Waste Codes:	D035 - METHYL ETHYL KETONE
Copies:	1, 2, 6, 7
Alternate Facility Name:	Not reported
Alternate Facility Address:	Not reported
Alternate Facility State:	Not reported
Alternate Facility Date:	Not reported
Year:	2006
Manifest:	ctf1245592
EPA ID:	CTD001139898
Generator Mailing Address:	PO BOX 30
Generator City,State,Zip:	VERNON, CT 060660030
Discrepancies:	Not reported
Date Shipped:	2006-04-11
Date Received:	2006-04-11
Transporter 2 Date:	Not reported
TSDf EPA ID:	CTD021816889
TSDf Name:	UNITED OIL RECOVERY INC
TSDf Address:	136 GRACEY AVE
TSDf City,State,Zip:	MERIDEN, CT 06451
TSDf Country:	USA
Transporter EPA ID:	CTD021816889
Transporter Name:	UNITED OIL RECOVERY INC
Transporter Address:	14 WEST MAIN ST
Transporter City,State,Zip:	MERIDEN, CT 06451
Transporter Country:	USA
Transporter 2 EPA ID:	Not reported
Transporter 2 Name:	Not reported
Transporter 2 Address:	Not reported
Transporter 2 City,State,Zip:	CT
Transporter 2 Country:	USA
US DOT Description:	FLAMMABLE LIQUIDS, CORROSIVE, N.O.S.
Number of Containers:	4
Container Type:	DM
Quantity/Weight/Volume:	635/P
Batch Number:	120, 120, 164, 164
EPA Waste Codes:	D001 - IGNITABLE WASTE
Copies:	1, 2, 6, 7
Alternate Facility Name:	Not reported
Alternate Facility Address:	Not reported
Alternate Facility State:	Not reported
Alternate Facility Date:	Not reported
Year:	2006
Manifest:	000045269uis
EPA ID:	CTD001139898
Generator Mailing Address:	PO BOX 30
Generator City,State,Zip:	VERNON, CT 060660030
Discrepancies:	Not reported

Map ID
Direction
Distance
Elevation

MAP FINDINGS

Site

Database(s)

EDR ID Number
EPA ID Number

AMERBELLE TEXTILES LLC (Continued)

1000354177

Date Shipped: 2006-11-17
Date Received: 2006-11-17
Transporter 2 Date: Not reported
TSDF EPA ID: CTD021816889
TSDF Name: UNITED OIL RECOVERY INC
TSDF Address: 136 GRACEY AVE
TSDF City,State,Zip: MERIDEN, CT 06451
TSDF Country: USA
Transporter EPA ID: CTD021816889
Transporter Name: UNITED OIL RECOVERY INC
Transporter Address: 14 WEST MAIN ST
Transporter City,State,Zip: MERIDEN, CT 06451
Transporter Country: USA
Transporter 2 EPA ID: Not reported
Transporter 2 Name: Not reported
Transporter 2 Address: Not reported
Transporter 2 City,State,Zip: CT
Transporter 2 Country: USA
US DOT Description: FLAMMABLE SOLIDS, ORGANIC, N.O.S.
Number of Containers: 2
Container Type: DM
Quantity/Weight/Volume: 330/P
Batch Number: 514, 594
EPA Waste Codes: F005 - THE FOLLOWING SPENT NONHALOGENATED SOLVENTS: TOLUENE, METHYL ETHYL KETONE, CARBON DISULFIDE, ISOBUTANOL, PYRIDINE, BENZENE, 2-ETHOXYETHANOL, AND 2-NITROPROPANE; ALL SPENT SOLVENT MIXTURES/BLENDS CONTAINING, BEFORE USE, A TOTAL OF TEN PERCENT OR MORE (BY VOLUME) OF ONE OR MORE OF THE ABOVE NONHALOGENATED SOLVENTS OR THOSE SOLVENTS LISTED IN F001, F002, OR F004; AND STILL BOTTOMS FROM THE RECOVERY OF THESE SPENT SOLVENTS AND SPENT SOLVENT MIXTURES.

Copies: 1, 6
Alternate Facility Name: Not reported
Alternate Facility Address: Not reported
Alternate Facility State: Not reported
Alternate Facility Date: Not reported

Year: 2006
Manifest: 000045269uis
EPA ID: CTD001139898
Generator Mailing Address: PO BOX 30
Generator City,State,Zip: VERNON, CT 060660030
Discrepancies: Not reported
Date Shipped: 2006-11-17
Date Received: 2006-11-17
Transporter 2 Date: Not reported
TSDF EPA ID: CTD021816889
TSDF Name: UNITED OIL RECOVERY INC
TSDF Address: 136 GRACEY AVE
TSDF City,State,Zip: MERIDEN, CT 06451
TSDF Country: USA
Transporter EPA ID: CTD021816889
Transporter Name: UNITED OIL RECOVERY INC
Transporter Address: 14 WEST MAIN ST
Transporter City,State,Zip: MERIDEN, CT 06451
Transporter Country: USA
Transporter 2 EPA ID: Not reported
Transporter 2 Name: Not reported

Map ID
Direction
Distance
Elevation

MAP FINDINGS

Site

Database(s)

EDR ID Number
EPA ID Number

AMERBELLE TEXTILES LLC (Continued)

1000354177

Transporter 2 Address:	Not reported
Transporter 2 City,State,Zip:	CT
Transporter 2 Country:	USA
US DOT Description:	FLAMMABLE LIQUIDS, N.O.S.
Number of Containers:	3
Container Type:	DM
Quantity/Weight/Volume:	1275/P
Batch Number:	514, 594
EPA Waste Codes:	F005 - THE FOLLOWING SPENT NONHALOGENATED SOLVENTS: TOLUENE, METHYL ETHYL KETONE, CARBON DISULFIDE, ISOBUTANOL, PYRIDINE, BENZENE, 2-ETHOXYETHANOL, AND 2-NITROPROPANE; ALL SPENT SOLVENT MIXTURES/BLENDS CONTAINING, BEFORE USE, A TOTAL OF TEN PERCENT OR MORE (BY VOLUME) OF ONE OR MORE OF THE ABOVE NONHALOGENATED SOLVENTS OR THOSE SOLVENTS LISTED IN F001, F002, OR F004; AND STILL BOTTOMS FROM THE RECOVERY OF THESE SPENT SOLVENTS AND SPENT SOLVENT MIXTURES.
Copies:	1, 6
Alternate Facility Name:	Not reported
Alternate Facility Address:	Not reported
Alternate Facility State:	Not reported
Alternate Facility Date:	Not reported
Year:	2006
Manifest:	000045269uis
EPA ID:	CTD001139898
Generator Mailing Address:	PO BOX 30
Generator City,State,Zip:	VERNON, CT 060660030
Discrepancies:	Not reported
Date Shipped:	2006-11-17
Date Received:	2006-11-17
Transporter 2 Date:	Not reported
TSDf EPA ID:	CTD021816889
TSDf Name:	UNITED OIL RECOVERY INC
TSDf Address:	136 GRACEY AVE
TSDf City,State,Zip:	MERIDEN, CT 06451
TSDf Country:	USA
Transporter EPA ID:	CTD021816889
Transporter Name:	UNITED OIL RECOVERY INC
Transporter Address:	14 WEST MAIN ST
Transporter City,State,Zip:	MERIDEN, CT 06451
Transporter Country:	USA
Transporter 2 EPA ID:	Not reported
Transporter 2 Name:	Not reported
Transporter 2 Address:	Not reported
Transporter 2 City,State,Zip:	CT
Transporter 2 Country:	USA
US DOT Description:	FLAMMABLE LIQUIDS, N.O.S.
Number of Containers:	1
Container Type:	DM
Quantity/Weight/Volume:	380/P
Batch Number:	514, 594
EPA Waste Codes:	F005 - THE FOLLOWING SPENT NONHALOGENATED SOLVENTS: TOLUENE, METHYL ETHYL KETONE, CARBON DISULFIDE, ISOBUTANOL, PYRIDINE, BENZENE, 2-ETHOXYETHANOL, AND 2-NITROPROPANE; ALL SPENT SOLVENT MIXTURES/BLENDS CONTAINING, BEFORE USE, A TOTAL OF TEN PERCENT OR MORE (BY VOLUME) OF ONE OR MORE OF THE ABOVE NONHALOGENATED SOLVENTS OR THOSE SOLVENTS LISTED IN F001, F002, OR F004; AND STILL BOTTOMS FROM THE RECOVERY OF THESE SPENT SOLVENTS AND SPENT SOLVENT MIXTURES.

Map ID
Direction
Distance
Elevation

MAP FINDINGS

Site

Database(s)

EDR ID Number
EPA ID Number

AMERBELLE TEXTILES LLC (Continued)

1000354177

Copies: 1, 6
Alternate Facility Name: Not reported
Alternate Facility Address: Not reported
Alternate Facility State: Not reported
Alternate Facility Date: Not reported

Year: 2006
Manifest: 000044027uis
EPA ID: CTD001139898
Generator Mailing Address: PO BOX 30
Generator City,State,Zip: VERNON, CT 060660030
Discrepancies: Not reported
Date Shipped: 2006-12-14
Date Received: 2006-12-14
Transporter 2 Date: Not reported
TSDF EPA ID: CTD021816889
TSDF Name: UNITED OIL RECOVERY INC
TSDF Address: 136 GRACEY AVE
TSDF City,State,Zip: MERIDEN, CT 06451
TSDF Country: USA
Transporter EPA ID: CTD021816889
Transporter Name: UNITED OIL RECOVERY INC
Transporter Address: 47 GRACEY AVE
Transporter City,State,Zip: MERIDEN, CT 06450-
Transporter Country: USA
Transporter 2 EPA ID: Not reported
Transporter 2 Name: Not reported
Transporter 2 Address: Not reported
Transporter 2 City,State,Zip: CT
Transporter 2 Country: USA
US DOT Description: FLAMMABLE LIQUIDS, N.O.S.
Number of Containers: 5
Container Type: DM
Quantity/Weight/Volume: 2100/P
Batch Number: 568, 572, 732
EPA Waste Codes: F005 - THE FOLLOWING SPENT NONHALOGENATED SOLVENTS: TOLUENE, METHYL ETHYL KETONE, CARBON DISULFIDE, ISOBUTANOL, PYRIDINE, BENZENE, 2-ETHOXYETHANOL, AND 2-NITROPROPANE; ALL SPENT SOLVENT MIXTURES/BLENDS CONTAINING, BEFORE USE, A TOTAL OF TEN PERCENT OR MORE (BY VOLUME) OF ONE OR MORE OF THE ABOVE NONHALOGENATED SOLVENTS OR THOSE SOLVENTS LISTED IN F001, F002, OR F004; AND STILL BOTTOMS FROM THE RECOVERY OF THESE SPENT SOLVENTS AND SPENT SOLVENT MIXTURES.

Copies: 1, 2, 6
Alternate Facility Name: Not reported
Alternate Facility Address: Not reported
Alternate Facility State: Not reported
Alternate Facility Date: Not reported

Year: 2006
Manifest: ctf1245592
EPA ID: CTD001139898
Generator Mailing Address: PO BOX 30
Generator City,State,Zip: VERNON, CT 060660030
Discrepancies: Not reported
Date Shipped: 2006-04-11
Date Received: 2006-04-11
Transporter 2 Date: Not reported

Map ID
Direction
Distance
Elevation

MAP FINDINGS

Site

Database(s)

EDR ID Number
EPA ID Number

AMERBELLE TEXTILES LLC (Continued)

1000354177

TSDF EPA ID:	CTD021816889
TSDF Name:	UNITED OIL RECOVERY INC
TSDF Address:	136 GRACEY AVE
TSDF City,State,Zip:	MERIDEN, CT 06451
TSDF Country:	USA
Transporter EPA ID:	CTD021816889
Transporter Name:	UNITED OIL RECOVERY INC
Transporter Address:	14 WEST MAIN ST
Transporter City,State,Zip:	MERIDEN, CT 06451
Transporter Country:	USA
Transporter 2 EPA ID:	Not reported
Transporter 2 Name:	Not reported
Transporter 2 Address:	Not reported
Transporter 2 City,State,Zip:	CT
Transporter 2 Country:	USA
US DOT Description:	FLAMMABLE SOLIDS, ORGANIC, N.O.S.
Number of Containers:	2
Container Type:	DM
Quantity/Weight/Volume:	275/P
Batch Number:	120, 120, 164, 164
EPA Waste Codes:	F005 - THE FOLLOWING SPENT NONHALOGENATED SOLVENTS: TOLUENE, METHYL ETHYL KETONE, CARBON DISULFIDE, ISOBUTANOL, PYRIDINE, BENZENE, 2-ETHOXYETHANOL, AND 2-NITROPROPANE; ALL SPENT SOLVENT MIXTURES/BLENDS CONTAINING, BEFORE USE, A TOTAL OF TEN PERCENT OR MORE (BY VOLUME) OF ONE OR MORE OF THE ABOVE NONHALOGENATED SOLVENTS OR THOSE SOLVENTS LISTED IN F001, F002, OR F004; AND STILL BOTTOMS FROM THE RECOVERY OF THESE SPENT SOLVENTS AND SPENT SOLVENT MIXTURES.
Copies:	1, 2, 6, 7
Alternate Facility Name:	Not reported
Alternate Facility Address:	Not reported
Alternate Facility State:	Not reported
Alternate Facility Date:	Not reported
Year:	2005
Manifest:	ctf1231364
EPA ID:	CTD001139898
Generator Mailing Address:	PO BOX 150
Generator City,State,Zip:	VERNON, CT 06066
Discrepancies:	Not reported
Date Shipped:	2005-01-21
Date Received:	2005-01-28
Transporter 2 Date:	2005-01-24
TSDF EPA ID:	CTD002593887
TSDF Name:	BRIDGEPORT UNITED RECYCLING
TSDF Address:	50 Cross St
TSDF City,State,Zip:	BRIDGEPORT, CT 06610-
TSDF Country:	USA
Transporter EPA ID:	CTD021816889
Transporter Name:	UNITED OIL RECOVERY, INC.
Transporter Address:	14 WEST MAIN STREET
Transporter City,State,Zip:	MERIDEN, CT 06451
Transporter Country:	USA
Transporter 2 EPA ID:	CTD021816889
Transporter 2 Name:	UNITED OIL RECOVERY, INC.
Transporter 2 Address:	14 WEST MAIN STREET
Transporter 2 City,State,Zip:	MERIDEN, CT 06451
Transporter 2 Country:	USA

Map ID
Direction
Distance
Elevation

MAP FINDINGS

Site

Database(s)

EDR ID Number
EPA ID Number

AMERBELLE TEXTILES LLC (Continued)

1000354177

US DOT Description:	FLAMMABLE LIQUIDS, CORROSIVE, N.O.S.
Number of Containers:	2
Container Type:	DM
Quantity/Weight/Volume:	110/G
Batch Number:	317, 317, 451, 451
EPA Waste Codes:	F005 - THE FOLLOWING SPENT NONHALOGENATED SOLVENTS: TOLUENE, METHYL ETHYL KETONE, CARBON DISULFIDE, ISOBUTANOL, PYRIDINE, BENZENE, 2-ETHOXYETHANOL, AND 2-NITROPROPANE; ALL SPENT SOLVENT MIXTURES/BLENDS CONTAINING, BEFORE USE, A TOTAL OF TEN PERCENT OR MORE (BY VOLUME) OF ONE OR MORE OF THE ABOVE NONHALOGENATED SOLVENTS OR THOSE SOLVENTS LISTED IN F001, F002, OR F004; AND STILL BOTTOMS FROM THE RECOVERY OF THESE SPENT SOLVENTS AND SPENT SOLVENT MIXTURES.
Copies:	1, 2, 6, 7
Alternate Facility Name:	Not reported
Alternate Facility Address:	Not reported
Alternate Facility State:	Not reported
Alternate Facility Date:	Not reported
Year:	2005
Manifest:	ctf1231364
EPA ID:	CTD001139898
Generator Mailing Address:	PO BOX 150
Generator City,State,Zip:	VERNON, CT 06066
Discrepancies:	Not reported
Date Shipped:	2005-01-21
Date Received:	2005-01-28
Transporter 2 Date:	2005-01-24
TSDf EPA ID:	CTD002593887
TSDf Name:	BRIDGEPORT UNITED RECYCLING
TSDf Address:	50 Cross St
TSDf City,State,Zip:	BRIDGEPORT, CT 06610-
TSDf Country:	USA
Transporter EPA ID:	CTD021816889
Transporter Name:	UNITED OIL RECOVERY, INC.
Transporter Address:	14 WEST MAIN STREET
Transporter City,State,Zip:	MERIDEN, CT 06451
Transporter Country:	USA
Transporter 2 EPA ID:	CTD021816889
Transporter 2 Name:	UNITED OIL RECOVERY, INC.
Transporter 2 Address:	14 WEST MAIN STREET
Transporter 2 City,State,Zip:	MERIDEN, CT 06451
Transporter 2 Country:	USA
US DOT Description:	FLAMMABLE SOLIDS, ORGANIC, N.O.S.
Number of Containers:	8
Container Type:	DM
Quantity/Weight/Volume:	1055/P
Batch Number:	317, 317, 451, 451
EPA Waste Codes:	F005 - THE FOLLOWING SPENT NONHALOGENATED SOLVENTS: TOLUENE, METHYL ETHYL KETONE, CARBON DISULFIDE, ISOBUTANOL, PYRIDINE, BENZENE, 2-ETHOXYETHANOL, AND 2-NITROPROPANE; ALL SPENT SOLVENT MIXTURES/BLENDS CONTAINING, BEFORE USE, A TOTAL OF TEN PERCENT OR MORE (BY VOLUME) OF ONE OR MORE OF THE ABOVE NONHALOGENATED SOLVENTS OR THOSE SOLVENTS LISTED IN F001, F002, OR F004; AND STILL BOTTOMS FROM THE RECOVERY OF THESE SPENT SOLVENTS AND SPENT SOLVENT MIXTURES.
Copies:	1, 2, 6, 7
Alternate Facility Name:	Not reported
Alternate Facility Address:	Not reported

Map ID
Direction
Distance
Elevation

MAP FINDINGS

Site

Database(s)

EDR ID Number
EPA ID Number

AMERBELLE TEXTILES LLC (Continued)

1000354177

Alternate Facility State:	Not reported
Alternate Facility Date:	Not reported
Year:	2005
Manifest:	ctf1246332
EPA ID:	CTD001139898
Generator Mailing Address:	PO BOX 150
Generator City,State,Zip:	VERNON, CT 06066
Discrepancies:	Not reported
Date Shipped:	2005-08-18
Date Received:	2005-08-18
Transporter 2 Date:	Not reported
TSDf EPA ID:	CTD021816889
TSDf Name:	UNITED OIL RECOVERY, INC.
TSDf Address:	14 WEST MAIN STREET
TSDf City,State,Zip:	MERIDEN, CT 06451
TSDf Country:	USA
Transporter EPA ID:	CTD021816889
Transporter Name:	UNITED OIL RECOVERY, INC.
Transporter Address:	14 WEST MAIN STREET
Transporter City,State,Zip:	MERIDEN, CT 06451
Transporter Country:	USA
Transporter 2 EPA ID:	Not reported
Transporter 2 Name:	Not reported
Transporter 2 Address:	Not reported
Transporter 2 City,State,Zip:	CT
Transporter 2 Country:	USA
US DOT Description:	FLAMMABLE LIQUIDS, N.O.S.
Number of Containers:	1
Container Type:	DM
Quantity/Weight/Volume:	55/G
Batch Number:	310, 310, 346, 346
EPA Waste Codes:	D001, F005 - Not reported
Copies:	1, 2, 6, 7
Alternate Facility Name:	Not reported
Alternate Facility Address:	Not reported
Alternate Facility State:	Not reported
Alternate Facility Date:	Not reported
Year:	2005
Manifest:	ctf1246332
EPA ID:	CTD001139898
Generator Mailing Address:	PO BOX 150
Generator City,State,Zip:	VERNON, CT 06066
Discrepancies:	Not reported
Date Shipped:	2005-08-18
Date Received:	2005-08-18
Transporter 2 Date:	Not reported
TSDf EPA ID:	CTD021816889
TSDf Name:	UNITED OIL RECOVERY, INC.
TSDf Address:	14 WEST MAIN STREET
TSDf City,State,Zip:	MERIDEN, CT 06451
TSDf Country:	USA
Transporter EPA ID:	CTD021816889
Transporter Name:	UNITED OIL RECOVERY, INC.
Transporter Address:	14 WEST MAIN STREET
Transporter City,State,Zip:	MERIDEN, CT 06451

Map ID
Direction
Distance
Elevation

MAP FINDINGS

Site

Database(s)

EDR ID Number
EPA ID Number

AMERBELLE TEXTILES LLC (Continued)

1000354177

Transporter Country: USA
Transporter 2 EPA ID: Not reported
Transporter 2 Name: Not reported
Transporter 2 Address: Not reported
Transporter 2 City,State,Zip: CT
Transporter 2 Country: USA
US DOT Description: FLAMMABLE LIQUIDS, N.O.S.
Number of Containers: 1
Container Type: DM
Quantity/Weight/Volume: 55/G
Batch Number: 310, 310, 346, 346
EPA Waste Codes: D001, F005 - Not reported
Copies: 1, 2, 6, 7
Alternate Facility Name: Not reported
Alternate Facility Address: Not reported
Alternate Facility State: Not reported
Alternate Facility Date: Not reported

Year: 2005
Manifest: ctf1246332
EPA ID: CTD001139898
Generator Mailing Address: PO BOX 150
Generator City,State,Zip: VERNON, CT 06066
Discrepancies: Not reported
Date Shipped: 2005-08-18
Date Received: 2005-08-18
Transporter 2 Date: Not reported
TSDf EPA ID: CTD021816889
TSDf Name: UNITED OIL RECOVERY, INC.
TSDf Address: 14 WEST MAIN STREET
TSDf City,State,Zip: MERIDEN, CT 06451
TSDf Country: USA
Transporter EPA ID: CTD021816889
Transporter Name: UNITED OIL RECOVERY, INC.
Transporter Address: 14 WEST MAIN STREET
Transporter City,State,Zip: MERIDEN, CT 06451
Transporter Country: USA
Transporter 2 EPA ID: Not reported
Transporter 2 Name: Not reported
Transporter 2 Address: Not reported
Transporter 2 City,State,Zip: CT
Transporter 2 Country: USA
US DOT Description: FLAMMABLE SOLIDS, ORGANIC, N.O.S.
Number of Containers: 9
Container Type: DM
Quantity/Weight/Volume: 1290/P
Batch Number: 310, 310, 346, 346
EPA Waste Codes: D035, F005 - Not reported
Copies: 1, 2, 6, 7
Alternate Facility Name: Not reported
Alternate Facility Address: Not reported
Alternate Facility State: Not reported
Alternate Facility Date: Not reported

Year: 2005
Manifest: ctf1247955
EPA ID: CTD001139898

Map ID
Direction
Distance
Elevation

MAP FINDINGS

Site

Database(s)

EDR ID Number
EPA ID Number

AMERBELLE TEXTILES LLC (Continued)

1000354177

Generator Mailing Address: PO BOX 30
Generator City,State,Zip: VERNON, CT 060660030
Discrepancies: Not reported
Date Shipped: 2005-09-08
Date Received: 2005-09-08
Transporter 2 Date: Not reported
TSDF EPA ID: CTD021816889
TSDF Name: UNITED OIL RECOVERY, INC.
TSDF Address: 136 GRACEY AVENUE
TSDF City,State,Zip: MERIDEN, CT 06451
TSDF Country: USA
Transporter EPA ID: CTD021816889
Transporter Name: UNITED OIL RECOVERY, INC.
Transporter Address: 14 WEST MAIN STREET
Transporter City,State,Zip: MERIDEN, CT 06451
Transporter Country: USA
Transporter 2 EPA ID: Not reported
Transporter 2 Name: Not reported
Transporter 2 Address: Not reported
Transporter 2 City,State,Zip: CT
Transporter 2 Country: USA
US DOT Description: FLAMMABLE LIQUIDS, N.O.S.
Number of Containers: 004
Container Type: DM
Quantity/Weight/Volume: 1643/P
Batch Number: 569, 569, 730, 730
EPA Waste Codes: D001, F005 - Not reported
Copies: 1, 2, 6, 7
Alternate Facility Name: Not reported
Alternate Facility Address: Not reported
Alternate Facility State: Not reported
Alternate Facility Date: Not reported

Year: 2005
Manifest: ctf1247955
EPA ID: CTD001139898
Generator Mailing Address: PO BOX 30
Generator City,State,Zip: VERNON, CT 060660030
Discrepancies: Not reported
Date Shipped: 2005-09-08
Date Received: 2005-09-08
Transporter 2 Date: Not reported
TSDF EPA ID: CTD021816889
TSDF Name: UNITED OIL RECOVERY, INC.
TSDF Address: 136 GRACEY AVENUE
TSDF City,State,Zip: MERIDEN, CT 06451
TSDF Country: USA
Transporter EPA ID: CTD021816889
Transporter Name: UNITED OIL RECOVERY, INC.
Transporter Address: 14 WEST MAIN STREET
Transporter City,State,Zip: MERIDEN, CT 06451
Transporter Country: USA
Transporter 2 EPA ID: Not reported
Transporter 2 Name: Not reported
Transporter 2 Address: Not reported
Transporter 2 City,State,Zip: CT
Transporter 2 Country: USA

Map ID
Direction
Distance
Elevation

MAP FINDINGS

Site

Database(s)

EDR ID Number
EPA ID Number

AMERBELLE TEXTILES LLC (Continued)

1000354177

US DOT Description: FLAMMABLE SOLIDS, ORGANIC, N.O.S.
Number of Containers: 001
Container Type: DM
Quantity/Weight/Volume: 165/P
Batch Number: 569, 569, 730, 730
EPA Waste Codes: D035, F006 - Not reported
Copies: 1, 2, 6, 7
Alternate Facility Name: Not reported
Alternate Facility Address: Not reported
Alternate Facility State: Not reported
Alternate Facility Date: Not reported

Year: 2005
Manifest: ctf1250552
EPA ID: CTD001139898
Generator Mailing Address: PO BOX 150
Generator City,State,Zip: VERNON, CT 06066
Discrepancies: Not reported
Date Shipped: 2005-11-28
Date Received: 2005-11-28
Transporter 2 Date: Not reported
TSDF EPA ID: CTD021816889
TSDF Name: UNITED OIL RECOVERY, INC.
TSDF Address: 136 GRACEY AVENUE
TSDF City,State,Zip: MERIDEN, CT 06451
TSDF Country: USA
Transporter EPA ID: CTD021816889
Transporter Name: UNITED OIL RECOVERY, INC.
Transporter Address: 14 WEST MAIN STREET
Transporter City,State,Zip: MERIDEN, CT 06451
Transporter Country: USA
Transporter 2 EPA ID: Not reported
Transporter 2 Name: Not reported
Transporter 2 Address: Not reported
Transporter 2 City,State,Zip: CT
Transporter 2 Country: USA
US DOT Description: FLAMMABLE LIQUIDS, N.O.S.
Number of Containers: 003
Container Type: DM
Quantity/Weight/Volume: 1280/P
Batch Number: 485, 490, 515, 515
EPA Waste Codes: D001, F005 - Not reported
Copies: 1, 2, 6, 7
Alternate Facility Name: Not reported
Alternate Facility Address: Not reported
Alternate Facility State: Not reported
Alternate Facility Date: Not reported

Year: 2005
Manifest: ctf1250552
EPA ID: CTD001139898
Generator Mailing Address: PO BOX 150
Generator City,State,Zip: VERNON, CT 06066
Discrepancies: Not reported
Date Shipped: 2005-11-28
Date Received: 2005-11-28
Transporter 2 Date: Not reported

Map ID
Direction
Distance
Elevation

MAP FINDINGS

Site

Database(s)

EDR ID Number
EPA ID Number

AMERBELLE TEXTILES LLC (Continued)

1000354177

TSDf EPA ID:	CTD021816889
TSDf Name:	UNITED OIL RECOVERY, INC.
TSDf Address:	136 GRACEY AVENUE
TSDf City,State,Zip:	MERIDEN, CT 06451
TSDf Country:	USA
Transporter EPA ID:	CTD021816889
Transporter Name:	UNITED OIL RECOVERY, INC.
Transporter Address:	14 WEST MAIN STREET
Transporter City,State,Zip:	MERIDEN, CT 06451
Transporter Country:	USA
Transporter 2 EPA ID:	Not reported
Transporter 2 Name:	Not reported
Transporter 2 Address:	Not reported
Transporter 2 City,State,Zip:	CT
Transporter 2 Country:	USA
US DOT Description:	FLAMMABLE SOLIDS, ORGANIC, N.O.S.
Number of Containers:	005
Container Type:	DM
Quantity/Weight/Volume:	845/P
Batch Number:	485, 490, 515, 515
EPA Waste Codes:	D035, F005 - Not reported
Copies:	1, 2, 6, 7
Alternate Facility Name:	Not reported
Alternate Facility Address:	Not reported
Alternate Facility State:	Not reported
Alternate Facility Date:	Not reported
Year:	2005
Manifest:	ctf1256983
EPA ID:	CTD001139898
Generator Mailing Address:	PO BOX 150
Generator City,State,Zip:	VERNON, CT 06066
Discrepancies:	Not reported
Date Shipped:	2005-10-06
Date Received:	2005-10-06
Transporter 2 Date:	Not reported
TSDf EPA ID:	CTD021816889
TSDf Name:	UNITED OIL RECOVERY, INC.
TSDf Address:	136 GRACEY AVENUE
TSDf City,State,Zip:	MERIDEN, CT 06451
TSDf Country:	USA
Transporter EPA ID:	CTD021816889
Transporter Name:	UNITED OIL RECOVERY, INC.
Transporter Address:	14 WEST MAIN STREET
Transporter City,State,Zip:	MERIDEN, CT 06451
Transporter Country:	USA
Transporter 2 EPA ID:	Not reported
Transporter 2 Name:	Not reported
Transporter 2 Address:	Not reported
Transporter 2 City,State,Zip:	CT
Transporter 2 Country:	USA
US DOT Description:	FLAMMABLE LIQUIDS, N.O.S.
Number of Containers:	4
Container Type:	DM
Quantity/Weight/Volume:	840/P
Batch Number:	527, 560, 560, 582
EPA Waste Codes:	D001, F005 - Not reported

Map ID
Direction
Distance
Elevation

MAP FINDINGS

Site

Database(s)

EDR ID Number
EPA ID Number

AMERBELLE TEXTILES LLC (Continued)

1000354177

Copies: 1, 2, 6, 7
Alternate Facility Name: Not reported
Alternate Facility Address: Not reported
Alternate Facility State: Not reported
Alternate Facility Date: Not reported

Year: 2005
Manifest: ctf1260003
EPA ID: CTD001139898
Generator Mailing Address: PO BOX 150
Generator City,State,Zip: VERNON, CT 06066
Discrepancies: Not reported
Date Shipped: 2005-12-28
Date Received: Not reported
Transporter 2 Date: Not reported
TSDF EPA ID: CTD021816889
TSDF Name: UNITED OIL RECOVERY, INC.
TSDF Address: 136 GRACEY AVENUE
TSDF City,State,Zip: MERIDEN, CT 06451
TSDF Country: USA
Transporter EPA ID: CTD021816889
Transporter Name: UNITED OIL RECOVERY, INC.
Transporter Address: 14 WEST MAIN STREET
Transporter City,State,Zip: MERIDEN, CT 06451
Transporter Country: USA
Transporter 2 EPA ID: Not reported
Transporter 2 Name: Not reported
Transporter 2 Address: Not reported
Transporter 2 City,State,Zip: CT
Transporter 2 Country: USA
US DOT Description: FLAMMABLE LIQUIDS, CORROSIVE, N.O.S.
Number of Containers: 3
Container Type: DM
Quantity/Weight/Volume: 1070/P
Batch Number: 506, 506, 526
EPA Waste Codes: F003 - THE FOLLOWING SPENT NONHALOGENATED SOLVENTS: XYLENE, ACETONE, ETHYL ACETATE, ETHYL BENZENE, ETHYL ETHER, METHYL ISOBUTYL KETONE, N-BUTYL ALCOHOL, CYCLOHEXANONE, AND METHANOL; ALL SPENT SOLVENT MIXTURES/BLENDS CONTAINING, BEFORE USE, ONLY THE ABOVE SPENT NONHALOGENATED SOLVENTS; AND ALL SPENT SOLVENT MIXTURES/BLENDS CONTAINING, BEFORE USE, ONE OR MORE OF THE ABOVE NONHALOGENATED SOLVENTS, AND A TOTAL OF TEN PERCENT OR MORE (BY VOLUME) OF ONE OR MORE OF THOSE SOLVENTS LISTED IN F001, F002, F004, AND F005; AND STILL BOTTOMS FROM THE RECOVERY OF THESE SPENT SOLVENTS AND SPENT SOLVENT MIXTURES.

Copies: 1, 6, 7
Alternate Facility Name: Not reported
Alternate Facility Address: Not reported
Alternate Facility State: Not reported
Alternate Facility Date: Not reported

Year: 2004
Manifest: ctf1050500
EPA ID: CTD001139898
Generator Mailing Address: PO BOX 150
Generator City,State,Zip: VERNON, CT 06066
Discrepancies: Not reported

Map ID
Direction
Distance
Elevation

MAP FINDINGS

Site

Database(s)

EDR ID Number
EPA ID Number

AMERBELLE TEXTILES LLC (Continued)

1000354177

Date Shipped:	2004-03-23
Date Received:	2004-03-26
Transporter 2 Date:	Not reported
TSDf EPA ID:	CTD021816889
TSDf Name:	UNITED OIL RECOVERY INC
TSDf Address:	14 WEST MAIN ST
TSDf City,State,Zip:	MERIDEN, CT 06451
TSDf Country:	USA
Transporter EPA ID:	CTD021816889
Transporter Name:	UNITED OIL RECOVERY INC
Transporter Address:	14 W MAIN ST
Transporter City,State,Zip:	MERIDEN, CT 06451
Transporter Country:	USA
Transporter 2 EPA ID:	Not reported
Transporter 2 Name:	Not reported
Transporter 2 Address:	Not reported
Transporter 2 City,State,Zip:	CT
Transporter 2 Country:	USA
US DOT Description:	FLAMMABLE LIQUIDS, N.O.S.
Number of Containers:	76
Container Type:	DM
Quantity/Weight/Volume:	4180/G
Batch Number:	222, 222, 222, 222
EPA Waste Codes:	D001, F005 - Not reported
Copies:	1, 2, 6, 7
Alternate Facility Name:	Not reported
Alternate Facility Address:	Not reported
Alternate Facility State:	Not reported
Alternate Facility Date:	Not reported
Year:	2004
Manifest:	ctf1050500
EPA ID:	CTD001139898
Generator Mailing Address:	PO BOX 150
Generator City,State,Zip:	VERNON, CT 06066
Discrepancies:	Not reported
Date Shipped:	2004-03-23
Date Received:	2004-03-26
Transporter 2 Date:	Not reported
TSDf EPA ID:	CTD021816889
TSDf Name:	UNITED OIL RECOVERY INC
TSDf Address:	14 WEST MAIN ST
TSDf City,State,Zip:	MERIDEN, CT 06451
TSDf Country:	USA
Transporter EPA ID:	CTD021816889
Transporter Name:	UNITED OIL RECOVERY INC
Transporter Address:	14 W MAIN ST
Transporter City,State,Zip:	MERIDEN, CT 06451
Transporter Country:	USA
Transporter 2 EPA ID:	Not reported
Transporter 2 Name:	Not reported
Transporter 2 Address:	Not reported
Transporter 2 City,State,Zip:	CT
Transporter 2 Country:	USA
US DOT Description:	TETRACHLOROETHYLENE (PERCHLOROETHYLENE)
Number of Containers:	1
Container Type:	DM

Map ID
Direction
Distance
Elevation

MAP FINDINGS

Site

Database(s)

EDR ID Number
EPA ID Number

AMERBELLE TEXTILES LLC (Continued)

1000354177

Quantity/Weight/Volume: 55/G
Batch Number: 222, 222, 222, 222
EPA Waste Codes: D039, F002 - Not reported
Copies: 1, 2, 6, 7
Alternate Facility Name: Not reported
Alternate Facility Address: Not reported
Alternate Facility State: Not reported
Alternate Facility Date: Not reported

Year: 2004
Manifest: CTF1134349
EPA ID: CTD001139898
Generator Mailing Address: PO BOX 150
Generator City,State,Zip: VERNON, CT 06066
Discrepancies: Not reported
Date Shipped: 2004-03-02
Date Received: 2004-03-02
Transporter 2 Date: Not reported
TSDf EPA ID: CTD021816889
TSDf Name: UNITED OIL RECOVERY INC
TSDf Address: 14 WEST MAIN ST
TSDf City,State,Zip: MERIDEN, CT 06451
TSDf Country: USA
Transporter EPA ID: CTD021816889
Transporter Name: UNITED OIL RECOVERY INC
Transporter Address: 14 W MAIN ST
Transporter City,State,Zip: MERIDEN, CT 06451
Transporter Country: USA
Transporter 2 EPA ID: Not reported
Transporter 2 Name: Not reported
Transporter 2 Address: Not reported
Transporter 2 City,State,Zip: CT
Transporter 2 Country: USA
US DOT Description: FLAMMABLE LIQUIDS, N.O.S.
Number of Containers: 1
Container Type: DM
Quantity/Weight/Volume: 55/G
Batch Number: 65, 65, 65, 65
EPA Waste Codes: D001, F005 - Not reported
Copies: 1, 2, 6, 7
Alternate Facility Name: Not reported
Alternate Facility Address: Not reported
Alternate Facility State: Not reported
Alternate Facility Date: Not reported

Year: 2004
Manifest: CTF1134349
EPA ID: CTD001139898
Generator Mailing Address: PO BOX 150
Generator City,State,Zip: VERNON, CT 06066
Discrepancies: Not reported
Date Shipped: 2004-03-02
Date Received: 2004-03-02
Transporter 2 Date: Not reported
TSDf EPA ID: CTD021816889
TSDf Name: UNITED OIL RECOVERY INC
TSDf Address: 14 WEST MAIN ST

Map ID
Direction
Distance
Elevation

MAP FINDINGS

Site

Database(s)

EDR ID Number
EPA ID Number

AMERBELLE TEXTILES LLC (Continued)

1000354177

TSDf City,State,Zip: MERIDEN, CT 06451
TSDf Country: USA
Transporter EPA ID: CTD021816889
Transporter Name: UNITED OIL RECOVERY INC
Transporter Address: 14 W MAIN ST
Transporter City,State,Zip: MERIDEN, CT 06451
Transporter Country: USA
Transporter 2 EPA ID: Not reported
Transporter 2 Name: Not reported
Transporter 2 Address: Not reported
Transporter 2 City,State,Zip: CT
Transporter 2 Country: USA
US DOT Description: FLAMMABLE SOLIDS, ORGANIC, N.O.S.
Number of Containers: 10
Container Type: DM
Quantity/Weight/Volume: 1600/P
Batch Number: 65, 65, 65, 65
EPA Waste Codes: D035, F005 - Not reported
Copies: 1, 2, 6, 7
Alternate Facility Name: Not reported
Alternate Facility Address: Not reported
Alternate Facility State: Not reported
Alternate Facility Date: Not reported

Year: 2004
Manifest: CTF1063776
EPA ID: CTD001139898
Generator Mailing Address: PO BOX 150
Generator City,State,Zip: VERNON, CT 06066
Discrepancies: Not reported
Date Shipped: 2004-07-15
Date Received: 2004-07-15
Transporter 2 Date: Not reported
TSDf EPA ID: CTD021816889
TSDf Name: UNITED OIL RECOVERY INC
TSDf Address: 14 WEST MAIN ST
TSDf City,State,Zip: MERIDEN, CT 06451
TSDf Country: USA
Transporter EPA ID: CTD021816889
Transporter Name: UNITED OIL RECOVERY INC
Transporter Address: 14 W MAIN ST
Transporter City,State,Zip: MERIDEN, CT 06451
Transporter Country: USA
Transporter 2 EPA ID: Not reported
Transporter 2 Name: Not reported
Transporter 2 Address: Not reported
Transporter 2 City,State,Zip: CT
Transporter 2 Country: USA
US DOT Description: FLAMMABLE SOLIDS, ORGANIC, N.O.S.
Number of Containers: 10
Container Type: DM
Quantity/Weight/Volume: 1585/P
Batch Number: 148, 148, 858, 858
EPA Waste Codes: D035, F005 - Not reported
Copies: 1, 2, 6, 7
Alternate Facility Name: Not reported
Alternate Facility Address: Not reported

Map ID
Direction
Distance
Elevation

MAP FINDINGS

Site

Database(s)

EDR ID Number
EPA ID Number

AMERBELLE TEXTILES LLC (Continued)

1000354177

Alternate Facility State:	Not reported
Alternate Facility Date:	Not reported
Year:	2004
Manifest:	CTF1063776
EPA ID:	CTD001139898
Generator Mailing Address:	PO BOX 150
Generator City,State,Zip:	VERNON, CT 06066
Discrepancies:	Not reported
Date Shipped:	2004-07-15
Date Received:	2004-07-15
Transporter 2 Date:	Not reported
TSDf EPA ID:	CTD021816889
TSDf Name:	UNITED OIL RECOVERY INC
TSDf Address:	14 WEST MAIN ST
TSDf City,State,Zip:	MERIDEN, CT 06451
TSDf Country:	USA
Transporter EPA ID:	CTD021816889
Transporter Name:	UNITED OIL RECOVERY INC
Transporter Address:	14 W MAIN ST
Transporter City,State,Zip:	MERIDEN, CT 06451
Transporter Country:	USA
Transporter 2 EPA ID:	Not reported
Transporter 2 Name:	Not reported
Transporter 2 Address:	Not reported
Transporter 2 City,State,Zip:	CT
Transporter 2 Country:	USA
US DOT Description:	FLAMMABLE LIQUIDS, N.O.S.
Number of Containers:	1
Container Type:	DM
Quantity/Weight/Volume:	55/G
Batch Number:	148, 148, 858, 858
EPA Waste Codes:	D001, F005 - Not reported
Copies:	1, 2, 6, 7
Alternate Facility Name:	Not reported
Alternate Facility Address:	Not reported
Alternate Facility State:	Not reported
Alternate Facility Date:	Not reported
Year:	2003
Manifest:	ctf1089754
EPA ID:	CTD001139898
Generator Mailing Address:	PO BOX 150
Generator City,State,Zip:	VERNON, CT 06066
Discrepancies:	Not reported
Date Shipped:	2003-11-13
Date Received:	2003-11-13
Transporter 2 Date:	Not reported
TSDf EPA ID:	CTD021816889
TSDf Name:	UNITED OIL RECOVERY INC
TSDf Address:	14 WEST MAIN ST
TSDf City,State,Zip:	MERIDEN, CT 06451
TSDf Country:	USA
Transporter EPA ID:	CTD021816889
Transporter Name:	UNITED OIL RECOVERY INC
Transporter Address:	14 WEST MAIN ST
Transporter City,State,Zip:	MERIDEN, CT 06451

Map ID
Direction
Distance
Elevation

MAP FINDINGS

Site

Database(s)

EDR ID Number
EPA ID Number

AMERBELLE TEXTILES LLC (Continued)

1000354177

Transporter Country: USA
Transporter 2 EPA ID: Not reported
Transporter 2 Name: Not reported
Transporter 2 Address: Not reported
Transporter 2 City,State,Zip: CT
Transporter 2 Country: USA
US DOT Description: FLAMMABLE LIQUIDS, CORROSIVE, N.O.S.
Number of Containers: 1
Container Type: DM
Quantity/Weight/Volume: 55/G
Batch Number: 5826, 5826
EPA Waste Codes: F005 - THE FOLLOWING SPENT NONHALOGENATED SOLVENTS: TOLUENE, METHYL ETHYL KETONE, CARBON DISULFIDE, ISOBUTANOL, PYRIDINE, BENZENE, 2-ETHOXYETHANOL, AND 2-NITROPROPANE; ALL SPENT SOLVENT MIXTURES/BLENDS CONTAINING, BEFORE USE, A TOTAL OF TEN PERCENT OR MORE (BY VOLUME) OF ONE OR MORE OF THE ABOVE NONHALOGENATED SOLVENTS OR THOSE SOLVENTS LISTED IN F001, F002, OR F004; AND STILL BOTTOMS FROM THE RECOVERY OF THESE SPENT SOLVENTS AND SPENT SOLVENT MIXTURES.
Copies: 1, 2
Alternate Facility Name: Not reported
Alternate Facility Address: Not reported
Alternate Facility State: Not reported
Alternate Facility Date: Not reported
Year: 2003
Manifest: ctf1089754
EPA ID: CTD001139898
Generator Mailing Address: PO BOX 150
Generator City,State,Zip: VERNON, CT 06066
Discrepancies: Not reported
Date Shipped: 2003-11-13
Date Received: 2003-11-13
Transporter 2 Date: Not reported
TSDf EPA ID: CTD021816889
TSDf Name: UNITED OIL RECOVERY INC
TSDf Address: 14 WEST MAIN ST
TSDf City,State,Zip: MERIDEN, CT 06451
TSDf Country: USA
Transporter EPA ID: CTD021816889
Transporter Name: UNITED OIL RECOVERY INC
Transporter Address: 14 WEST MAIN ST
Transporter City,State,Zip: MERIDEN, CT 06451
Transporter Country: USA
Transporter 2 EPA ID: Not reported
Transporter 2 Name: Not reported
Transporter 2 Address: Not reported
Transporter 2 City,State,Zip: CT
Transporter 2 Country: USA
US DOT Description: FLAMMABLE LIQUIDS, CORROSIVE, N.O.S.
Number of Containers: 8
Container Type: DM
Quantity/Weight/Volume: 985/P
Batch Number: 5826, 5826
EPA Waste Codes: F005 - THE FOLLOWING SPENT NONHALOGENATED SOLVENTS: TOLUENE, METHYL ETHYL KETONE, CARBON DISULFIDE, ISOBUTANOL, PYRIDINE, BENZENE, 2-ETHOXYETHANOL, AND 2-NITROPROPANE; ALL SPENT SOLVENT MIXTURES/BLENDS CONTAINING, BEFORE USE, A TOTAL OF TEN PERCENT OR MORE (BY VOLUME) OF

Map ID
Direction
Distance
Elevation

MAP FINDINGS

Site

Database(s)

EDR ID Number
EPA ID Number

AMERBELLE TEXTILES LLC (Continued)

1000354177

ONE OR MORE OF THE ABOVE NONHALOGENATED SOLVENTS OR THOSE SOLVENTS LISTED IN F001, F002, OR F004; AND STILL BOTTOMS FROM THE RECOVERY OF THESE SPENT SOLVENTS AND SPENT SOLVENT MIXTURES.

Copies: 1, 2
Alternate Facility Name: Not reported
Alternate Facility Address: Not reported
Alternate Facility State: Not reported
Alternate Facility Date: Not reported

Year: 2003
Manifest: CTF1131303
EPA ID: CTD001139898
Generator Mailing Address: 104 E MAIN ST
Generator City,State,Zip: VERNON, CT 06066
Discrepancies: N
Date Shipped: 2003-07-22
Date Received: 2003-07-22
Transporter 2 Date: Not reported
TSDF EPA ID: CTD021816889
TSDF Name: UNITED OIL RECOVERY INC
TSDF Address: 136 GRACEY AVE
TSDF City,State,Zip: MERIDEN, CT 06450
TSDF Country: USA
Transporter EPA ID: CTD021816889
Transporter Name: UNITED OIL RECOVERY INC
Transporter Address: 14 WEST MAIN ST
Transporter City,State,Zip: MERIDEN, CT 06451
Transporter Country: USA
Transporter 2 EPA ID: Not reported
Transporter 2 Name: Not reported
Transporter 2 Address: Not reported
Transporter 2 City,State,Zip: CT
Transporter 2 Country: USA
US DOT Description: FLAMMABLE SOLID, ORGANIC NOS
Number of Containers: 005
Container Type: DM
Quantity/Weight/Volume: 800/P
Batch Number: 5512, 5512
EPA Waste Codes: F005 - THE FOLLOWING SPENT NONHALOGENATED SOLVENTS: TOLUENE, METHYL

ETHYL KETONE, CARBON DISULFIDE, ISOBUTANOL, PYRIDINE, BENZENE, 2-ETHOXYETHANOL, AND 2-NITROPROPANE; ALL SPENT SOLVENT MIXTURES/BLENDS CONTAINING, BEFORE USE, A TOTAL OF TEN PERCENT OR MORE (BY VOLUME) OF ONE OR MORE OF THE ABOVE NONHALOGENATED SOLVENTS OR THOSE SOLVENTS LISTED IN F001, F002, OR F004; AND STILL BOTTOMS FROM THE RECOVERY OF THESE SPENT SOLVENTS AND SPENT SOLVENT MIXTURES.

Copies: 1, 2
Alternate Facility Name: Not reported
Alternate Facility Address: Not reported
Alternate Facility State: Not reported
Alternate Facility Date: Not reported

Year: 2003
Manifest: CTF1131303
EPA ID: CTD001139898
Generator Mailing Address: 104 E MAIN ST
Generator City,State,Zip: VERNON, CT 06066
Discrepancies: N

Map ID
Direction
Distance
Elevation

MAP FINDINGS

Site

Database(s)

EDR ID Number
EPA ID Number

AMERBELLE TEXTILES LLC (Continued)

1000354177

Date Shipped: 2003-07-22
Date Received: 2003-07-22
Transporter 2 Date: Not reported
TSDf EPA ID: CTD021816889
TSDf Name: UNITED OIL RECOVERY INC
TSDf Address: 136 GRACEY AVE
TSDf City,State,Zip: MERIDEN, CT 06450
TSDf Country: USA
Transporter EPA ID: CTD021816889
Transporter Name: UNITED OIL RECOVERY INC
Transporter Address: 14 WEST MAIN ST
Transporter City,State,Zip: MERIDEN, CT 06451
Transporter Country: USA
Transporter 2 EPA ID: Not reported
Transporter 2 Name: Not reported
Transporter 2 Address: Not reported
Transporter 2 City,State,Zip: CT
Transporter 2 Country: USA
US DOT Description: FLAMMABLE LIQUID N.O.S.
Number of Containers: 002
Container Type: DM
Quantity/Weight/Volume: 110/G
Batch Number: 5512, 5512
EPA Waste Codes: F005 - THE FOLLOWING SPENT NONHALOGENATED SOLVENTS: TOLUENE, METHYL ETHYL KETONE, CARBON DISULFIDE, ISOBUTANOL, PYRIDINE, BENZENE, 2-ETHOXYETHANOL, AND 2-NITROPROPANE; ALL SPENT SOLVENT MIXTURES/BLENDS CONTAINING, BEFORE USE, A TOTAL OF TEN PERCENT OR MORE (BY VOLUME) OF ONE OR MORE OF THE ABOVE NONHALOGENATED SOLVENTS OR THOSE SOLVENTS LISTED IN F001, F002, OR F004; AND STILL BOTTOMS FROM THE RECOVERY OF THESE SPENT SOLVENTS AND SPENT SOLVENT MIXTURES.

Copies: 1, 2
Alternate Facility Name: Not reported
Alternate Facility Address: Not reported
Alternate Facility State: Not reported
Alternate Facility Date: Not reported

Year: 2003
Manifest: CTF1091542
EPA ID: CTD001139898
Generator Mailing Address: 104 E MAIN ST
Generator City,State,Zip: VERNON, CT 06066
Discrepancies: N
Date Shipped: 2003-04-08
Date Received: 2003-04-08
Transporter 2 Date: Not reported
TSDf EPA ID: CTD021816889
TSDf Name: UNITED OIL RECOVERY INC
TSDf Address: 136 GRACEY AVE
TSDf City,State,Zip: MERIDEN, CT 06450
TSDf Country: USA
Transporter EPA ID: CTD021816889
Transporter Name: UNITED OIL RECOVERY INC
Transporter Address: 14 WEST MAIN ST
Transporter City,State,Zip: MERIDEN, CT 06451
Transporter Country: USA
Transporter 2 EPA ID: Not reported
Transporter 2 Name: Not reported

Map ID
Direction
Distance
Elevation

MAP FINDINGS

Site

Database(s)

EDR ID Number
EPA ID Number

AMERBELLE TEXTILES LLC (Continued)

1000354177

Transporter 2 Address:	Not reported
Transporter 2 City,State,Zip:	CT
Transporter 2 Country:	USA
US DOT Description:	FLAMMABLE SOLID, ORGANIC NOS
Number of Containers:	008
Container Type:	DM
Quantity/Weight/Volume:	1120/P
Batch Number:	5462, 5462, 5462, 5694
EPA Waste Codes:	F005 - THE FOLLOWING SPENT NONHALOGENATED SOLVENTS: TOLUENE, METHYL ETHYL KETONE, CARBON DISULFIDE, ISOBUTANOL, PYRIDINE, BENZENE, 2-ETHOXYETHANOL, AND 2-NITROPROPANE; ALL SPENT SOLVENT MIXTURES/BLENDS CONTAINING, BEFORE USE, A TOTAL OF TEN PERCENT OR MORE (BY VOLUME) OF ONE OR MORE OF THE ABOVE NONHALOGENATED SOLVENTS OR THOSE SOLVENTS LISTED IN F001, F002, OR F004; AND STILL BOTTOMS FROM THE RECOVERY OF THESE SPENT SOLVENTS AND SPENT SOLVENT MIXTURES.
Copies:	1, 2, 6, 7
Alternate Facility Name:	Not reported
Alternate Facility Address:	Not reported
Alternate Facility State:	Not reported
Alternate Facility Date:	Not reported
Year:	2003
Manifest:	CTF1091542
EPA ID:	CTD001139898
Generator Mailing Address:	104 E MAIN ST
Generator City,State,Zip:	VERNON, CT 06066
Discrepancies:	N
Date Shipped:	2003-04-08
Date Received:	2003-04-08
Transporter 2 Date:	Not reported
TSDf EPA ID:	CTD021816889
TSDf Name:	UNITED OIL RECOVERY INC
TSDf Address:	136 GRACEY AVE
TSDf City,State,Zip:	MERIDEN, CT 06450
TSDf Country:	USA
Transporter EPA ID:	CTD021816889
Transporter Name:	UNITED OIL RECOVERY INC
Transporter Address:	14 WEST MAIN ST
Transporter City,State,Zip:	MERIDEN, CT 06451
Transporter Country:	USA
Transporter 2 EPA ID:	Not reported
Transporter 2 Name:	Not reported
Transporter 2 Address:	Not reported
Transporter 2 City,State,Zip:	CT
Transporter 2 Country:	USA
US DOT Description:	FLAMMABLE LIQUID N.O.S.
Number of Containers:	001
Container Type:	DM
Quantity/Weight/Volume:	55/G
Batch Number:	5462, 5462, 5462, 5694
EPA Waste Codes:	F005 - THE FOLLOWING SPENT NONHALOGENATED SOLVENTS: TOLUENE, METHYL ETHYL KETONE, CARBON DISULFIDE, ISOBUTANOL, PYRIDINE, BENZENE, 2-ETHOXYETHANOL, AND 2-NITROPROPANE; ALL SPENT SOLVENT MIXTURES/BLENDS CONTAINING, BEFORE USE, A TOTAL OF TEN PERCENT OR MORE (BY VOLUME) OF ONE OR MORE OF THE ABOVE NONHALOGENATED SOLVENTS OR THOSE SOLVENTS LISTED IN F001, F002, OR F004; AND STILL BOTTOMS FROM THE RECOVERY OF THESE SPENT SOLVENTS AND SPENT SOLVENT MIXTURES.

Map ID
Direction
Distance
Elevation

MAP FINDINGS

Site

Database(s)

EDR ID Number
EPA ID Number

AMERBELLE TEXTILES LLC (Continued)

1000354177

Copies: 1, 2, 6, 7
Alternate Facility Name: Not reported
Alternate Facility Address: Not reported
Alternate Facility State: Not reported
Alternate Facility Date: Not reported

Year: 2002
Manifest: CTF1071537
EPA ID: CTD001139898
Generator Mailing Address: 104 E MAIN ST
Generator City,State,Zip: VERNON, CT 06066
Discrepancies: N
Date Shipped: 2002-06-04
Date Received: 2002-06-06
Transporter 2 Date: Not reported
TSDF EPA ID: CTD021816889
TSDF Name: UNITED OIL RECOVERY INC
TSDF Address: 136 GRACEY AVE
TSDF City,State,Zip: MERIDEN, CT 06450
TSDF Country: USA
Transporter EPA ID: CTD021816889
Transporter Name: UNITED OIL RECOVERY INC
Transporter Address: Not reported
Transporter City,State,Zip: CT
Transporter Country: USA
Transporter 2 EPA ID: Not reported
Transporter 2 Name: Not reported
Transporter 2 Address: Not reported
Transporter 2 City,State,Zip: CT
Transporter 2 Country: USA
US DOT Description: flammable solid, organic nos
Number of Containers: 006
Container Type: DM
Quantity/Weight/Volume: 560/P
Batch Number: 5159, 5159, 5159, 5159
EPA Waste Codes: D001 - IGNITABLE WASTE
Copies: 1, 2, 6, 7
Alternate Facility Name: Not reported
Alternate Facility Address: Not reported
Alternate Facility State: Not reported
Alternate Facility Date: Not reported

Year: 2002
Manifest: CTF1035062
EPA ID: CTD001139898
Generator Mailing Address: 104 E MAIN ST
Generator City,State,Zip: VERNON, CT 06066
Discrepancies: N
Date Shipped: 2002-02-21
Date Received: 2002-02-21
Transporter 2 Date: Not reported
TSDF EPA ID: CTD021816889
TSDF Name: UNITED OIL RECOVERY INC
TSDF Address: 136 GRACEY AVE
TSDF City,State,Zip: MERIDEN, CT 06450
TSDF Country: USA
Transporter EPA ID: CTD021816889

Map ID
Direction
Distance
Elevation

MAP FINDINGS

Site

Database(s)

EDR ID Number
EPA ID Number

AMERBELLE TEXTILES LLC (Continued)

1000354177

Transporter Name: UNITED OIL RECOVERY INC
Transporter Address: Not reported
Transporter City,State,Zip: CT
Transporter Country: USA
Transporter 2 EPA ID: Not reported
Transporter 2 Name: Not reported
Transporter 2 Address: Not reported
Transporter 2 City,State,Zip: CT
Transporter 2 Country: USA
US DOT Description: flammable solid, organic nos
Number of Containers: 006
Container Type: DM
Quantity/Weight/Volume: 1015/P
Batch Number: 5065, 5065, 5065, 5065
EPA Waste Codes: D001 - IGNITABLE WASTE
Copies: 1, 2, 6, 7
Alternate Facility Name: Not reported
Alternate Facility Address: Not reported
Alternate Facility State: Not reported
Alternate Facility Date: Not reported

Year: 2002
Manifest: CTF1071537
EPA ID: CTD001139898
Generator Mailing Address: 104 E MAIN ST
Generator City,State,Zip: VERNON, CT 06066
Discrepancies: N
Date Shipped: 2002-06-04
Date Received: 2002-06-06
Transporter 2 Date: Not reported
TSDf EPA ID: CTD021816889
TSDf Name: UNITED OIL RECOVERY INC
TSDf Address: 136 GRACEY AVE
TSDf City,State,Zip: MERIDEN, CT 06450
TSDf Country: USA
Transporter EPA ID: CTD021816889
Transporter Name: UNITED OIL RECOVERY INC
Transporter Address: Not reported
Transporter City,State,Zip: CT
Transporter Country: USA
Transporter 2 EPA ID: Not reported
Transporter 2 Name: Not reported
Transporter 2 Address: Not reported
Transporter 2 City,State,Zip: CT
Transporter 2 Country: USA
US DOT Description: FLAMMABLE LIQUID N.O.S.
Number of Containers: 001
Container Type: DM
Quantity/Weight/Volume: 55/G
Batch Number: 5159, 5159, 5159, 5159
EPA Waste Codes: D001 - IGNITABLE WASTE
Copies: 1, 2, 6, 7
Alternate Facility Name: Not reported
Alternate Facility Address: Not reported
Alternate Facility State: Not reported
Alternate Facility Date: Not reported

Map ID
Direction
Distance
Elevation

MAP FINDINGS

Site

Database(s)

EDR ID Number
EPA ID Number

AMERBELLE TEXTILES LLC (Continued)

1000354177

Year: 2002
Manifest: CTF1035062
EPA ID: CTD001139898
Generator Mailing Address: 104 E MAIN ST
Generator City,State,Zip: VERNON, CT 06066
Discrepancies: N
Date Shipped: 2002-02-21
Date Received: 2002-02-21
Transporter 2 Date: Not reported
TSDf EPA ID: CTD021816889
TSDf Name: UNITED OIL RECOVERY INC
TSDf Address: 136 GRACEY AVE
TSDf City,State,Zip: MERIDEN, CT 06450
TSDf Country: USA
Transporter EPA ID: CTD021816889
Transporter Name: UNITED OIL RECOVERY INC
Transporter Address: Not reported
Transporter City,State,Zip: CT
Transporter Country: USA
Transporter 2 EPA ID: Not reported
Transporter 2 Name: Not reported
Transporter 2 Address: Not reported
Transporter 2 City,State,Zip: CT
Transporter 2 Country: USA
US DOT Description: FLAMMABLE LIQUID N.O.S.
Number of Containers: 001
Container Type: DM
Quantity/Weight/Volume: 55/G
Batch Number: 5065, 5065, 5065, 5065
EPA Waste Codes: F005 - THE FOLLOWING SPENT NONHALOGENATED SOLVENTS: TOLUENE, METHYL ETHYL KETONE, CARBON DISULFIDE, ISOBUTANOL, PYRIDINE, BENZENE, 2-ETHOXYETHANOL, AND 2-NITROPROPANE; ALL SPENT SOLVENT MIXTURES/BLENDS CONTAINING, BEFORE USE, A TOTAL OF TEN PERCENT OR MORE (BY VOLUME) OF ONE OR MORE OF THE ABOVE NONHALOGENATED SOLVENTS OR THOSE SOLVENTS LISTED IN F001, F002, OR F004; AND STILL BOTTOMS FROM THE RECOVERY OF THESE SPENT SOLVENTS AND SPENT SOLVENT MIXTURES.

Copies: 1, 2, 6, 7
Alternate Facility Name: Not reported
Alternate Facility Address: Not reported
Alternate Facility State: Not reported
Alternate Facility Date: Not reported

Year: 2002
Manifest: CTF1080389
EPA ID: CTD001139898
Generator Mailing Address: 104 E MAIN ST
Generator City,State,Zip: VERNON, CT 06066
Discrepancies: N
Date Shipped: 2002-09-12
Date Received: 2002-09-12
Transporter 2 Date: Not reported
TSDf EPA ID: CTD021816889
TSDf Name: UNITED OIL RECOVERY INC
TSDf Address: 136 GRACEY AVE
TSDf City,State,Zip: MERIDEN, CT 06450
TSDf Country: USA
Transporter EPA ID: CTD021816889

Map ID
Direction
Distance
Elevation

MAP FINDINGS

Site

Database(s)

EDR ID Number
EPA ID Number

AMERBELLE TEXTILES LLC (Continued)

1000354177

Transporter Name:	UNITED OIL RECOVERY INC
Transporter Address:	Not reported
Transporter City,State,Zip:	CT
Transporter Country:	USA
Transporter 2 EPA ID:	Not reported
Transporter 2 Name:	Not reported
Transporter 2 Address:	Not reported
Transporter 2 City,State,Zip:	CT
Transporter 2 Country:	USA
US DOT Description:	FLAMMABLE LIQUID N.O.S.
Number of Containers:	001
Container Type:	DM
Quantity/Weight/Volume:	55/G
Batch Number:	5167, 5167, 5167, 5167
EPA Waste Codes:	F005 - THE FOLLOWING SPENT NONHALOGENATED SOLVENTS: TOLUENE, METHYL ETHYL KETONE, CARBON DISULFIDE, ISOBUTANOL, PYRIDINE, BENZENE, 2-ETHOXYETHANOL, AND 2-NITROPROPANE; ALL SPENT SOLVENT MIXTURES/BLENDS CONTAINING, BEFORE USE, A TOTAL OF TEN PERCENT OR MORE (BY VOLUME) OF ONE OR MORE OF THE ABOVE NONHALOGENATED SOLVENTS OR THOSE SOLVENTS LISTED IN F001, F002, OR F004; AND STILL BOTTOMS FROM THE RECOVERY OF THESE SPENT SOLVENTS AND SPENT SOLVENT MIXTURES.
Copies:	1, 2, 6, 7
Alternate Facility Name:	Not reported
Alternate Facility Address:	Not reported
Alternate Facility State:	Not reported
Alternate Facility Date:	Not reported
Year:	2002
Manifest:	CTF1080389
EPA ID:	CTD001139898
Generator Mailing Address:	104 E MAIN ST
Generator City,State,Zip:	VERNON, CT 06066
Discrepancies:	N
Date Shipped:	2002-09-12
Date Received:	2002-09-12
Transporter 2 Date:	Not reported
TSDf EPA ID:	CTD021816889
TSDf Name:	UNITED OIL RECOVERY INC
TSDf Address:	136 GRACEY AVE
TSDf City,State,Zip:	MERIDEN, CT 06450
TSDf Country:	USA
Transporter EPA ID:	CTD021816889
Transporter Name:	UNITED OIL RECOVERY INC
Transporter Address:	Not reported
Transporter City,State,Zip:	CT
Transporter Country:	USA
Transporter 2 EPA ID:	Not reported
Transporter 2 Name:	Not reported
Transporter 2 Address:	Not reported
Transporter 2 City,State,Zip:	CT
Transporter 2 Country:	USA
US DOT Description:	flammable solid, organic nos
Number of Containers:	005
Container Type:	DM
Quantity/Weight/Volume:	600/P
Batch Number:	5167, 5167, 5167, 5167
EPA Waste Codes:	F005 - THE FOLLOWING SPENT NONHALOGENATED SOLVENTS: TOLUENE, METHYL

Map ID
Direction
Distance
Elevation

MAP FINDINGS

Site

Database(s)

EDR ID Number
EPA ID Number

AMERBELLE TEXTILES LLC (Continued)

1000354177

ETHYL KETONE, CARBON DISULFIDE, ISOBUTANOL, PYRIDINE, BENZENE, 2-ETHOXYETHANOL, AND 2-NITROPROPANE; ALL SPENT SOLVENT MIXTURES/BLENDS CONTAINING, BEFORE USE, A TOTAL OF TEN PERCENT OR MORE (BY VOLUME) OF ONE OR MORE OF THE ABOVE NONHALOGENATED SOLVENTS OR THOSE SOLVENTS LISTED IN F001, F002, OR F004; AND STILL BOTTOMS FROM THE RECOVERY OF THESE SPENT SOLVENTS AND SPENT SOLVENT MIXTURES.

Copies: 1, 2, 6, 7
Alternate Facility Name: Not reported
Alternate Facility Address: Not reported
Alternate Facility State: Not reported
Alternate Facility Date: Not reported

Year: 2001
Manifest: CTF0961834
EPA ID: CTD001139898
Generator Mailing Address: 104 E MAIN ST
Generator City,State,Zip: VERNON, CT 06066
Discrepancies: N
Date Shipped: 2001-01-03
Date Received: 2001-01-03
Transporter 2 Date: Not reported
TSDf EPA ID: CTD021816889
TSDf Name: UNITED OIL RECOVERY INC
TSDf Address: 136 GRACEY AVE
TSDf City,State,Zip: MERIDEN, CT 06450
TSDf Country: USA
Transporter EPA ID: CTD021816889
Transporter Name: UNITED OIL RECOVERY INC
Transporter Address: Not reported
Transporter City,State,Zip: CT
Transporter Country: USA
Transporter 2 EPA ID: Not reported
Transporter 2 Name: Not reported
Transporter 2 Address: Not reported
Transporter 2 City,State,Zip: CT
Transporter 2 Country: USA
US DOT Description: FLAMMABLE LIQUID N.O.S.
Number of Containers: 002
Container Type: DM
Quantity/Weight/Volume: 110/G
Batch Number: 4167, 4167, 4325, 4325
EPA Waste Codes: F005 - THE FOLLOWING SPENT NONHALOGENATED SOLVENTS: TOLUENE, METHYL

ETHYL KETONE, CARBON DISULFIDE, ISOBUTANOL, PYRIDINE, BENZENE, 2-ETHOXYETHANOL, AND 2-NITROPROPANE; ALL SPENT SOLVENT MIXTURES/BLENDS CONTAINING, BEFORE USE, A TOTAL OF TEN PERCENT OR MORE (BY VOLUME) OF ONE OR MORE OF THE ABOVE NONHALOGENATED SOLVENTS OR THOSE SOLVENTS LISTED IN F001, F002, OR F004; AND STILL BOTTOMS FROM THE RECOVERY OF THESE SPENT SOLVENTS AND SPENT SOLVENT MIXTURES.

Copies: 1, 2, 6, 7
Alternate Facility Name: Not reported
Alternate Facility Address: Not reported
Alternate Facility State: Not reported
Alternate Facility Date: Not reported

Year: 2001
Manifest: CTF0961225
EPA ID: CTD001139898

Map ID
Direction
Distance
Elevation

MAP FINDINGS

Site

Database(s)

EDR ID Number
EPA ID Number

AMERBELLE TEXTILES LLC (Continued)

1000354177

Generator Mailing Address: 104 E MAIN ST
Generator City,State,Zip: VERNON, CT 06066
Discrepancies: N
Date Shipped: 2001-04-02
Date Received: 2001-04-02
Transporter 2 Date: Not reported
TSDF EPA ID: CTD021816889
TSDF Name: UNITED OIL RECOVERY INC
TSDF Address: 136 GRACEY AVE
TSDF City,State,Zip: MERIDEN, CT 06450
TSDF Country: USA
Transporter EPA ID: CTD021816889
Transporter Name: UNITED OIL RECOVERY INC
Transporter Address: Not reported
Transporter City,State,Zip: CT
Transporter Country: USA
Transporter 2 EPA ID: Not reported
Transporter 2 Name: Not reported
Transporter 2 Address: Not reported
Transporter 2 City,State,Zip: CT
Transporter 2 Country: USA
US DOT Description: flammable solid, organic nos
Number of Containers: 006
Container Type: DM
Quantity/Weight/Volume: 790/P
Batch Number: 4325, 4325, 4325, 4325
EPA Waste Codes: D001 - IGNITABLE WASTE
Copies: 1, 2, 6, 7
Alternate Facility Name: Not reported
Alternate Facility Address: Not reported
Alternate Facility State: Not reported
Alternate Facility Date: Not reported

Year: 2001
Manifest: CTF0961225
EPA ID: CTD001139898
Generator Mailing Address: 104 E MAIN ST
Generator City,State,Zip: VERNON, CT 06066
Discrepancies: N
Date Shipped: 2001-04-02
Date Received: 2001-04-02
Transporter 2 Date: Not reported
TSDF EPA ID: CTD021816889
TSDF Name: UNITED OIL RECOVERY INC
TSDF Address: 136 GRACEY AVE
TSDF City,State,Zip: MERIDEN, CT 06450
TSDF Country: USA
Transporter EPA ID: CTD021816889
Transporter Name: UNITED OIL RECOVERY INC
Transporter Address: Not reported
Transporter City,State,Zip: CT
Transporter Country: USA
Transporter 2 EPA ID: Not reported
Transporter 2 Name: Not reported
Transporter 2 Address: Not reported
Transporter 2 City,State,Zip: CT
Transporter 2 Country: USA

Map ID
Direction
Distance
Elevation

MAP FINDINGS

Site

Database(s)

EDR ID Number
EPA ID Number

AMERBELLE TEXTILES LLC (Continued)

1000354177

US DOT Description:	FLAMMABLE LIQUID N.O.S.
Number of Containers:	001
Container Type:	DM
Quantity/Weight/Volume:	55/G
Batch Number:	4325, 4325, 4325, 4325
EPA Waste Codes:	F005 - THE FOLLOWING SPENT NONHALOGENATED SOLVENTS: TOLUENE, METHYL ETHYL KETONE, CARBON DISULFIDE, ISOBUTANOL, PYRIDINE, BENZENE, 2-ETHOXYETHANOL, AND 2-NITROPROPANE; ALL SPENT SOLVENT MIXTURES/BLENDS CONTAINING, BEFORE USE, A TOTAL OF TEN PERCENT OR MORE (BY VOLUME) OF ONE OR MORE OF THE ABOVE NONHALOGENATED SOLVENTS OR THOSE SOLVENTS LISTED IN F001, F002, OR F004; AND STILL BOTTOMS FROM THE RECOVERY OF THESE SPENT SOLVENTS AND SPENT SOLVENT MIXTURES.
Copies:	1, 2, 6, 7
Alternate Facility Name:	Not reported
Alternate Facility Address:	Not reported
Alternate Facility State:	Not reported
Alternate Facility Date:	Not reported
Year:	2001
Manifest:	CTF0936009
EPA ID:	CTD001139898
Generator Mailing Address:	104 E MAIN ST
Generator City,State,Zip:	VERNON, CT 06066
Discrepancies:	N
Date Shipped:	2001-07-03
Date Received:	2001-07-03
Transporter 2 Date:	Not reported
TSDf EPA ID:	CTD021816889
TSDf Name:	UNITED OIL RECOVERY INC
TSDf Address:	136 GRACEY AVE
TSDf City,State,Zip:	MERIDEN, CT 06450
TSDf Country:	USA
Transporter EPA ID:	CTD021816889
Transporter Name:	UNITED OIL RECOVERY INC
Transporter Address:	Not reported
Transporter City,State,Zip:	CT
Transporter Country:	USA
Transporter 2 EPA ID:	Not reported
Transporter 2 Name:	Not reported
Transporter 2 Address:	Not reported
Transporter 2 City,State,Zip:	CT
Transporter 2 Country:	USA
US DOT Description:	env. Hazardous substance liquid nos
Number of Containers:	001
Container Type:	TT
Quantity/Weight/Volume:	1000/G
Batch Number:	4553, 4553, 4553, 4553
EPA Waste Codes:	D008 - LEAD
Copies:	1, 2, 6, 7
Alternate Facility Name:	Not reported
Alternate Facility Address:	Not reported
Alternate Facility State:	Not reported
Alternate Facility Date:	Not reported
Year:	2001
Manifest:	CTF1026880
EPA ID:	CTD001139898

Map ID
Direction
Distance
Elevation

MAP FINDINGS

Site

Database(s)

EDR ID Number
EPA ID Number

AMERBELLE TEXTILES LLC (Continued)

1000354177

Generator Mailing Address: 104 E MAIN ST
Generator City,State,Zip: VERNON, CT 06066
Discrepancies: N
Date Shipped: 2001-11-08
Date Received: 2001-11-08
Transporter 2 Date: Not reported
TSDf EPA ID: CTD021816889
TSDf Name: UNITED OIL RECOVERY INC
TSDf Address: 136 GRACEY AVE
TSDf City,State,Zip: MERIDEN, CT 06450
TSDf Country: USA
Transporter EPA ID: CTD021816889
Transporter Name: UNITED OIL RECOVERY INC
Transporter Address: Not reported
Transporter City,State,Zip: CT
Transporter Country: USA
Transporter 2 EPA ID: Not reported
Transporter 2 Name: Not reported
Transporter 2 Address: Not reported
Transporter 2 City,State,Zip: CT
Transporter 2 Country: USA
US DOT Description: flammable solid, organic nos
Number of Containers: 008
Container Type: DM
Quantity/Weight/Volume: 935/P
Batch Number: 4806, 4806, 4806, 4806
EPA Waste Codes: D001 - IGNITABLE WASTE
Copies: 1, 2, 6, 7
Alternate Facility Name: Not reported
Alternate Facility Address: Not reported
Alternate Facility State: Not reported
Alternate Facility Date: Not reported

Year: 2001
Manifest: CTF1026880
EPA ID: CTD001139898
Generator Mailing Address: 104 E MAIN ST
Generator City,State,Zip: VERNON, CT 06066
Discrepancies: N
Date Shipped: 2001-11-08
Date Received: 2001-11-08
Transporter 2 Date: Not reported
TSDf EPA ID: CTD021816889
TSDf Name: UNITED OIL RECOVERY INC
TSDf Address: 136 GRACEY AVE
TSDf City,State,Zip: MERIDEN, CT 06450
TSDf Country: USA
Transporter EPA ID: CTD021816889
Transporter Name: UNITED OIL RECOVERY INC
Transporter Address: Not reported
Transporter City,State,Zip: CT
Transporter Country: USA
Transporter 2 EPA ID: Not reported
Transporter 2 Name: Not reported
Transporter 2 Address: Not reported
Transporter 2 City,State,Zip: CT
Transporter 2 Country: USA

Map ID
Direction
Distance
Elevation

MAP FINDINGS

Site

Database(s)

EDR ID Number
EPA ID Number

AMERBELLE TEXTILES LLC (Continued)

1000354177

US DOT Description:	FLAMMABLE LIQUID N.O.S.
Number of Containers:	002
Container Type:	DM
Quantity/Weight/Volume:	110/G
Batch Number:	4806, 4806, 4806, 4806
EPA Waste Codes:	F005 - THE FOLLOWING SPENT NONHALOGENATED SOLVENTS: TOLUENE, METHYL ETHYL KETONE, CARBON DISULFIDE, ISOBUTANOL, PYRIDINE, BENZENE, 2-ETHOXYETHANOL, AND 2-NITROPROPANE; ALL SPENT SOLVENT MIXTURES/BLENDS CONTAINING, BEFORE USE, A TOTAL OF TEN PERCENT OR MORE (BY VOLUME) OF ONE OR MORE OF THE ABOVE NONHALOGENATED SOLVENTS OR THOSE SOLVENTS LISTED IN F001, F002, OR F004; AND STILL BOTTOMS FROM THE RECOVERY OF THESE SPENT SOLVENTS AND SPENT SOLVENT MIXTURES.
Copies:	1, 2, 6, 7
Alternate Facility Name:	Not reported
Alternate Facility Address:	Not reported
Alternate Facility State:	Not reported
Alternate Facility Date:	Not reported
Year:	2001
Manifest:	CTF1011486
EPA ID:	CTD001139898
Generator Mailing Address:	104 E MAIN ST
Generator City,State,Zip:	VERNON, CT 06066
Discrepancies:	N
Date Shipped:	2001-07-02
Date Received:	2001-07-03
Transporter 2 Date:	Not reported
TSDf EPA ID:	CTD021816889
TSDf Name:	UNITED OIL RECOVERY INC
TSDf Address:	136 GRACEY AVE
TSDf City,State,Zip:	MERIDEN, CT 06450
TSDf Country:	USA
Transporter EPA ID:	CTD021816889
Transporter Name:	UNITED OIL RECOVERY INC
Transporter Address:	Not reported
Transporter City,State,Zip:	CT
Transporter Country:	USA
Transporter 2 EPA ID:	Not reported
Transporter 2 Name:	Not reported
Transporter 2 Address:	Not reported
Transporter 2 City,State,Zip:	CT
Transporter 2 Country:	USA
US DOT Description:	env. Hazardous substance liquid nos
Number of Containers:	023
Container Type:	DM
Quantity/Weight/Volume:	1265/G
Batch Number:	4618, 4618, 4618, 4618
EPA Waste Codes:	D006 - CADMIUM
Copies:	1, 2, 6, 7
Alternate Facility Name:	Not reported
Alternate Facility Address:	Not reported
Alternate Facility State:	Not reported
Alternate Facility Date:	Not reported
Year:	2001
Manifest:	CTF1010943
EPA ID:	CTD001139898

Map ID
Direction
Distance
Elevation

MAP FINDINGS

Site

Database(s)

EDR ID Number
EPA ID Number

AMERBELLE TEXTILES LLC (Continued)

1000354177

Generator Mailing Address: 104 E MAIN ST
Generator City,State,Zip: VERNON, CT 06066
Discrepancies: N
Date Shipped: 2001-07-03
Date Received: 2001-07-05
Transporter 2 Date: Not reported
TSDF EPA ID: CTD021816889
TSDF Name: UNITED OIL RECOVERY INC
TSDF Address: 136 GRACEY AVE
TSDF City,State,Zip: MERIDEN, CT 06450
TSDF Country: USA
Transporter EPA ID: CTD021816889
Transporter Name: UNITED OIL RECOVERY INC
Transporter Address: Not reported
Transporter City,State,Zip: CT
Transporter Country: USA
Transporter 2 EPA ID: Not reported
Transporter 2 Name: Not reported
Transporter 2 Address: Not reported
Transporter 2 City,State,Zip: CT
Transporter 2 Country: USA
US DOT Description: env. Hazardous substance liquid nos
Number of Containers: 005
Container Type: DM
Quantity/Weight/Volume: 250/G
Batch Number: 4618, 4618, 4618
EPA Waste Codes: D008 - LEAD
Copies: 1, 2, 6, 7
Alternate Facility Name: Not reported
Alternate Facility Address: Not reported
Alternate Facility State: Not reported
Alternate Facility Date: Not reported

Year: 2001
Manifest: CTF1010613
EPA ID: CTD001139898
Generator Mailing Address: 104 E MAIN ST
Generator City,State,Zip: VERNON, CT 06066
Discrepancies: N
Date Shipped: 2001-07-18
Date Received: 2001-07-18
Transporter 2 Date: Not reported
TSDF EPA ID: CTD021816889
TSDF Name: UNITED OIL RECOVERY INC
TSDF Address: 136 GRACEY AVE
TSDF City,State,Zip: MERIDEN, CT 06450
TSDF Country: USA
Transporter EPA ID: CTD021816889
Transporter Name: UNITED OIL RECOVERY INC
Transporter Address: Not reported
Transporter City,State,Zip: CT
Transporter Country: USA
Transporter 2 EPA ID: Not reported
Transporter 2 Name: Not reported
Transporter 2 Address: Not reported
Transporter 2 City,State,Zip: CT
Transporter 2 Country: USA

Map ID
Direction
Distance
Elevation

MAP FINDINGS

Site

Database(s)

EDR ID Number
EPA ID Number

AMERBELLE TEXTILES LLC (Continued)

1000354177

US DOT Description:	PERCHLORETHYLENE
Number of Containers:	003
Container Type:	DM
Quantity/Weight/Volume:	65/G
Batch Number:	4580, 4580, 4580, 4580
EPA Waste Codes:	F002 - THE FOLLOWING SPENT HALOGENATED SOLVENTS: TETRACHLOROETHYLENE, METHYLENE CHLORIDE, TRICHLOROETHYLENE, 1,1,1-TRICHLOROETHANE, CHLOROBENZENE, 1,1,2-TRICHLORO-1,2,2-TRIFLUOROETHANE, ORTHO-DICHLOROBENZENE, TRICHLOROFLUOROMETHANE, AND 1,1,2, TRICHLOROETHANE; ALL SPENT SOLVENT MIXTURES/BLENDS CONTAINING, BEFORE USE, A TOTAL OF TEN PERCENT OR MORE (BY VOLUME) OF ONE OR MORE OF THE ABOVE HALOGENATED SOLVENTS OR THOSE SOLVENTS LISTED IN F001, F004, AND F005; AND STILL BOTTOMS FROM THE RECOVERY OF THESE SPENT SOLVENTS AND SPENT SOLVENT MIXTURES.
Copies:	1, 2, 6, 7
Alternate Facility Name:	Not reported
Alternate Facility Address:	Not reported
Alternate Facility State:	Not reported
Alternate Facility Date:	Not reported
Year:	2001
Manifest:	CTF0961834
EPA ID:	CTD001139898
Generator Mailing Address:	104 E MAIN ST
Generator City,State,Zip:	VERNON, CT 06066
Discrepancies:	N
Date Shipped:	2001-01-03
Date Received:	2001-01-03
Transporter 2 Date:	Not reported
TSDf EPA ID:	CTD021816889
TSDf Name:	UNITED OIL RECOVERY INC
TSDf Address:	136 GRACEY AVE
TSDf City,State,Zip:	MERIDEN, CT 06450
TSDf Country:	USA
Transporter EPA ID:	CTD021816889
Transporter Name:	UNITED OIL RECOVERY INC
Transporter Address:	Not reported
Transporter City,State,Zip:	CT
Transporter Country:	USA
Transporter 2 EPA ID:	Not reported
Transporter 2 Name:	Not reported
Transporter 2 Address:	Not reported
Transporter 2 City,State,Zip:	CT
Transporter 2 Country:	USA
US DOT Description:	flammable solid, organic nos
Number of Containers:	006
Container Type:	DM
Quantity/Weight/Volume:	1200/P
Batch Number:	4167, 4167, 4325, 4325
EPA Waste Codes:	D001 - IGNITABLE WASTE
Copies:	1, 2, 6, 7
Alternate Facility Name:	Not reported
Alternate Facility Address:	Not reported
Alternate Facility State:	Not reported
Alternate Facility Date:	Not reported
Year:	2001

Map ID
Direction
Distance
Elevation

MAP FINDINGS

Site

Database(s)

EDR ID Number
EPA ID Number

AMERBELLE TEXTILES LLC (Continued)

1000354177

Manifest: CTF1010613
EPA ID: CTD001139898
Generator Mailing Address: 104 E MAIN ST
Generator City,State,Zip: VERNON, CT 06066
Discrepancies: N
Date Shipped: 2001-07-18
Date Received: 2001-07-18
Transporter 2 Date: Not reported
TSDf EPA ID: CTD021816889
TSDf Name: UNITED OIL RECOVERY INC
TSDf Address: 136 GRACEY AVE
TSDf City,State,Zip: MERIDEN, CT 06450
TSDf Country: USA
Transporter EPA ID: CTD021816889
Transporter Name: UNITED OIL RECOVERY INC
Transporter Address: Not reported
Transporter City,State,Zip: CT
Transporter Country: USA
Transporter 2 EPA ID: Not reported
Transporter 2 Name: Not reported
Transporter 2 Address: Not reported
Transporter 2 City,State,Zip: CT
Transporter 2 Country: USA
US DOT Description: FLAMMABLE LIQUID N.O.S.
Number of Containers: 003
Container Type: DM
Quantity/Weight/Volume: 165/G
Batch Number: 4580, 4580, 4580, 4580
EPA Waste Codes: D001 - IGNITABLE WASTE
Copies: 1, 2, 6, 7
Alternate Facility Name: Not reported
Alternate Facility Address: Not reported
Alternate Facility State: Not reported
Alternate Facility Date: Not reported

Year: 2001
Manifest: CTF1010613
EPA ID: CTD001139898
Generator Mailing Address: 104 E MAIN ST
Generator City,State,Zip: VERNON, CT 06066
Discrepancies: N
Date Shipped: 2001-07-18
Date Received: 2001-07-18
Transporter 2 Date: Not reported
TSDf EPA ID: CTD021816889
TSDf Name: UNITED OIL RECOVERY INC
TSDf Address: 136 GRACEY AVE
TSDf City,State,Zip: MERIDEN, CT 06450
TSDf Country: USA
Transporter EPA ID: CTD021816889
Transporter Name: UNITED OIL RECOVERY INC
Transporter Address: Not reported
Transporter City,State,Zip: CT
Transporter Country: USA
Transporter 2 EPA ID: Not reported
Transporter 2 Name: Not reported
Transporter 2 Address: Not reported

Map ID
Direction
Distance
Elevation

MAP FINDINGS

Site

Database(s)

EDR ID Number
EPA ID Number

AMERBELLE TEXTILES LLC (Continued)

1000354177

Transporter 2 City,State,Zip:	CT
Transporter 2 Country:	USA
US DOT Description:	flammable solid, organic nos
Number of Containers:	006
Container Type:	DM
Quantity/Weight/Volume:	755/P
Batch Number:	4580, 4580, 4580, 4580
EPA Waste Codes:	D001 - IGNITABLE WASTE
Copies:	1, 2, 6, 7
Alternate Facility Name:	Not reported
Alternate Facility Address:	Not reported
Alternate Facility State:	Not reported
Alternate Facility Date:	Not reported
Year:	2000
Manifest:	CTF0907526
EPA ID:	CTD001139898
Generator Mailing Address:	104 E MAIN ST
Generator City,State,Zip:	VERNON, CT 06066
Discrepancies:	N
Date Shipped:	2000-04-22
Date Received:	2000-04-24
Transporter 2 Date:	Not reported
TSD EPA ID:	CTD002593887
TSD Name:	BRIDGEPORT UNITED RECYCLE (HITCHCOCK GAS)
TSD Address:	50 CROSS ST
TSD City,State,Zip:	BRIDGEPORT, CT 06608
TSD Country:	USA
Transporter EPA ID:	CTD021816889
Transporter Name:	UNITED OIL RECOVERY DBA ADV LIQ REC
Transporter Address:	Not reported
Transporter City,State,Zip:	CT
Transporter Country:	USA
Transporter 2 EPA ID:	Not reported
Transporter 2 Name:	Not reported
Transporter 2 Address:	Not reported
Transporter 2 City,State,Zip:	CT
Transporter 2 Country:	USA
US DOT Description:	env. Hazardous substance liquid nos
Number of Containers:	017
Container Type:	DM
Quantity/Weight/Volume:	935/G
Batch Number:	3575, 3575, 3575, 3575
EPA Waste Codes:	D008 - LEAD
Copies:	1, 2, 6, 7
Alternate Facility Name:	Not reported
Alternate Facility Address:	Not reported
Alternate Facility State:	Not reported
Alternate Facility Date:	Not reported
Year:	2000
Manifest:	CTF0907527
EPA ID:	CTD001139898
Generator Mailing Address:	104 E MAIN ST
Generator City,State,Zip:	VERNON, CT 06066
Discrepancies:	N
Date Shipped:	2000-04-22

Map ID
Direction
Distance
Elevation

MAP FINDINGS

Site

Database(s)

EDR ID Number
EPA ID Number

AMERBELLE TEXTILES LLC (Continued)

1000354177

Date Received: 2000-04-24
Transporter 2 Date: Not reported
TSDF EPA ID: CTD021816889
TSDF Name: UNITED OIL RECOVERY DBA ADV LIQ REC
TSDF Address: 136 GRACEY AVE
TSDF City,State,Zip: MERIDEN, CT 06451
TSDF Country: USA
Transporter EPA ID: CTD021816889
Transporter Name: UNITED OIL RECOVERY DBA ADV LIQ REC
Transporter Address: Not reported
Transporter City,State,Zip: CT
Transporter Country: USA
Transporter 2 EPA ID: Not reported
Transporter 2 Name: Not reported
Transporter 2 Address: Not reported
Transporter 2 City,State,Zip: CT
Transporter 2 Country: USA
US DOT Description: env. Hazardous substance liquid nos
Number of Containers: 001
Container Type: TT
Quantity/Weight/Volume: 1264/G
Batch Number: 3575, 3575, 3575, 3575
EPA Waste Codes: D008 - LEAD
Copies: 1, 2, 6, 7
Alternate Facility Name: Not reported
Alternate Facility Address: Not reported
Alternate Facility State: Not reported
Alternate Facility Date: Not reported

Year: 2000
Manifest: CTF0922009
EPA ID: CTD001139898
Generator Mailing Address: 104 E MAIN ST
Generator City,State,Zip: VERNON, CT 06066
Discrepancies: N
Date Shipped: 2000-03-14
Date Received: 2000-03-14
Transporter 2 Date: Not reported
TSDF EPA ID: CTD021816889
TSDF Name: UNITED OIL RECOVERY DBA ADV LIQ REC
TSDF Address: 136 GRACEY AVE
TSDF City,State,Zip: MERIDEN, CT 06451
TSDF Country: USA
Transporter EPA ID: CTD021816889
Transporter Name: UNITED OIL RECOVERY DBA ADV LIQ REC
Transporter Address: Not reported
Transporter City,State,Zip: CT
Transporter Country: USA
Transporter 2 EPA ID: Not reported
Transporter 2 Name: Not reported
Transporter 2 Address: Not reported
Transporter 2 City,State,Zip: CT
Transporter 2 Country: USA
US DOT Description: env. Hazardous substance liquid nos
Number of Containers: 001
Container Type: TT
Quantity/Weight/Volume: 1472/G

Map ID
Direction
Distance
Elevation

MAP FINDINGS

Site

Database(s)

EDR ID Number
EPA ID Number

AMERBELLE TEXTILES LLC (Continued)

1000354177

Batch Number: 3474, 3474, 3577, 3577
EPA Waste Codes: D008 - LEAD
Copies: 1, 2, 6, 7
Alternate Facility Name: Not reported
Alternate Facility Address: Not reported
Alternate Facility State: Not reported
Alternate Facility Date: Not reported

Year: 2000
Manifest: CTF0937868
EPA ID: CTD001139898
Generator Mailing Address: 104 E MAIN ST
Generator City,State,Zip: VERNON, CT 06066
Discrepancies: N
Date Shipped: 2000-05-30
Date Received: 2000-05-30
Transporter 2 Date: Not reported
TSD EPA ID: CTD021816889
TSD Name: UNITED OIL RECOVERY DBA ADV LIQ REC
TSD Address: 136 GRACEY AVE
TSD City,State,Zip: MERIDEN, CT 06451
TSD Country: USA
Transporter EPA ID: CTD021816889
Transporter Name: UNITED OIL RECOVERY DBA ADV LIQ REC
Transporter Address: Not reported
Transporter City,State,Zip: CT
Transporter Country: USA
Transporter 2 EPA ID: Not reported
Transporter 2 Name: Not reported
Transporter 2 Address: Not reported
Transporter 2 City,State,Zip: CT
Transporter 2 Country: USA
US DOT Description: FLAMMABLE LIQUID N.O.S.
Number of Containers: 002
Container Type: DM
Quantity/Weight/Volume: 110/G
Batch Number: 3682, 3682, 3682, 3682
EPA Waste Codes: F005 - THE FOLLOWING SPENT NONHALOGENATED SOLVENTS: TOLUENE, METHYL ETHYL KETONE, CARBON DISULFIDE, ISOBUTANOL, PYRIDINE, BENZENE, 2-ETHOXYETHANOL, AND 2-NITROPROPANE; ALL SPENT SOLVENT MIXTURES/BLENDS CONTAINING, BEFORE USE, A TOTAL OF TEN PERCENT OR MORE (BY VOLUME) OF ONE OR MORE OF THE ABOVE NONHALOGENATED SOLVENTS OR THOSE SOLVENTS LISTED IN F001, F002, OR F004; AND STILL BOTTOMS FROM THE RECOVERY OF THESE SPENT SOLVENTS AND SPENT SOLVENT MIXTURES.

Copies: 1, 2, 6, 7
Alternate Facility Name: Not reported
Alternate Facility Address: Not reported
Alternate Facility State: Not reported
Alternate Facility Date: Not reported

Year: 2000
Manifest: CTF0937868
EPA ID: CTD001139898
Generator Mailing Address: 104 E MAIN ST
Generator City,State,Zip: VERNON, CT 06066
Discrepancies: N
Date Shipped: 2000-05-30

Map ID
Direction
Distance
Elevation

MAP FINDINGS

Site

Database(s)

EDR ID Number
EPA ID Number

AMERBELLE TEXTILES LLC (Continued)

1000354177

Date Received: 2000-05-30
Transporter 2 Date: Not reported
TSDF EPA ID: CTD021816889
TSDF Name: UNITED OIL RECOVERY DBA ADV LIQ REC
TSDF Address: 136 GRACEY AVE
TSDF City,State,Zip: MERIDEN, CT 06451
TSDF Country: USA
Transporter EPA ID: CTD021816889
Transporter Name: UNITED OIL RECOVERY DBA ADV LIQ REC
Transporter Address: Not reported
Transporter City,State,Zip: CT
Transporter Country: USA
Transporter 2 EPA ID: Not reported
Transporter 2 Name: Not reported
Transporter 2 Address: Not reported
Transporter 2 City,State,Zip: CT
Transporter 2 Country: USA
US DOT Description: flammable solid, organic nos
Number of Containers: 005
Container Type: DM
Quantity/Weight/Volume: 1015/P
Batch Number: 3682, 3682, 3682, 3682
EPA Waste Codes: D001 - IGNITABLE WASTE
Copies: 1, 2, 6, 7
Alternate Facility Name: Not reported
Alternate Facility Address: Not reported
Alternate Facility State: Not reported
Alternate Facility Date: Not reported

Year: 2000
Manifest: CTF0937868
EPA ID: CTD001139898
Generator Mailing Address: 104 E MAIN ST
Generator City,State,Zip: VERNON, CT 06066
Discrepancies: N
Date Shipped: 2000-05-30
Date Received: 2000-05-30
Transporter 2 Date: Not reported
TSDF EPA ID: CTD021816889
TSDF Name: UNITED OIL RECOVERY DBA ADV LIQ REC
TSDF Address: 136 GRACEY AVE
TSDF City,State,Zip: MERIDEN, CT 06451
TSDF Country: USA
Transporter EPA ID: CTD021816889
Transporter Name: UNITED OIL RECOVERY DBA ADV LIQ REC
Transporter Address: Not reported
Transporter City,State,Zip: CT
Transporter Country: USA
Transporter 2 EPA ID: Not reported
Transporter 2 Name: Not reported
Transporter 2 Address: Not reported
Transporter 2 City,State,Zip: CT
Transporter 2 Country: USA
US DOT Description: WASTE PERCHLOROETHYLENE SOLUTION
Number of Containers: 001
Container Type: DM
Quantity/Weight/Volume: 55/G

Map ID
Direction
Distance
Elevation

MAP FINDINGS

Site

Database(s)

EDR ID Number
EPA ID Number

AMERBELLE TEXTILES LLC (Continued)

1000354177

Batch Number: 3682, 3682, 3682, 3682
EPA Waste Codes: F002 - THE FOLLOWING SPENT HALOGENATED SOLVENTS: TETRACHLOROETHYLENE, METHYLENE CHLORIDE, TRICHLOROETHYLENE, 1,1,1-TRICHLOROETHANE, CHLOROBENZENE, 1,1,2-TRICHLORO-1,2,2-TRIFLUOROETHANE, ORTHO-DICHLOROBENZENE, TRICHLOROFLUOROMETHANE, AND 1,1,2, TRICHLOROETHANE; ALL SPENT SOLVENT MIXTURES/BLENDS CONTAINING, BEFORE USE, A TOTAL OF TEN PERCENT OR MORE (BY VOLUME) OF ONE OR MORE OF THE ABOVE HALOGENATED SOLVENTS OR THOSE SOLVENTS LISTED IN F001, F004, AND F005; AND STILL BOTTOMS FROM THE RECOVERY OF THESE SPENT SOLVENTS AND SPENT SOLVENT MIXTURES.

Copies: 1, 2, 6, 7
Alternate Facility Name: Not reported
Alternate Facility Address: Not reported
Alternate Facility State: Not reported
Alternate Facility Date: Not reported

Year: 2000
Manifest: CTF0938354
EPA ID: CTD001139898
Generator Mailing Address: 104 E MAIN ST
Generator City,State,Zip: VERNON, CT 06066
Discrepancies: N
Date Shipped: 2000-07-13
Date Received: 2000-07-17
Transporter 2 Date: Not reported
TSDF EPA ID: CTD021816889
TSDF Name: UNITED OIL RECOVERY DBA ADV LIQ REC
TSDF Address: 136 GRACEY AVE
TSDF City,State,Zip: MERIDEN, CT 06451
TSDF Country: USA
Transporter EPA ID: CTD021816889
Transporter Name: UNITED OIL RECOVERY DBA ADV LIQ REC
Transporter Address: Not reported
Transporter City,State,Zip: CT
Transporter Country: USA
Transporter 2 EPA ID: Not reported
Transporter 2 Name: Not reported
Transporter 2 Address: Not reported
Transporter 2 City,State,Zip: CT
Transporter 2 Country: USA
US DOT Description: env. Hazardous substance liquid nos
Number of Containers: 008
Container Type: DM
Quantity/Weight/Volume: 440/G
Batch Number: 3821, 3821, 3857, 3857
EPA Waste Codes: D008 - LEAD
Copies: 1, 2, 6, 7
Alternate Facility Name: Not reported
Alternate Facility Address: Not reported
Alternate Facility State: Not reported
Alternate Facility Date: Not reported

Year: 2000
Manifest: CTF0950984
EPA ID: CTD001139898
Generator Mailing Address: 104 E MAIN ST
Generator City,State,Zip: VERNON, CT 06066

Map ID
Direction
Distance
Elevation

MAP FINDINGS

Site

Database(s)

EDR ID Number
EPA ID Number

AMERBELLE TEXTILES LLC (Continued)

1000354177

Discrepancies:	N
Date Shipped:	2000-10-14
Date Received:	2000-10-16
Transporter 2 Date:	Not reported
TSDf EPA ID:	CTD021816889
TSDf Name:	UNITED OIL RECOVERY DBA ADV LIQ REC
TSDf Address:	136 GRACEY AVE
TSDf City,State,Zip:	MERIDEN, CT 06451
TSDf Country:	USA
Transporter EPA ID:	CTD021816889
Transporter Name:	UNITED OIL RECOVERY DBA ADV LIQ REC
Transporter Address:	Not reported
Transporter City,State,Zip:	CT
Transporter Country:	USA
Transporter 2 EPA ID:	Not reported
Transporter 2 Name:	Not reported
Transporter 2 Address:	Not reported
Transporter 2 City,State,Zip:	CT
Transporter 2 Country:	USA
US DOT Description:	env. Hazardous substance liquid nos
Number of Containers:	001
Container Type:	TT
Quantity/Weight/Volume:	246/G
Batch Number:	4019, 4019, 4118, 4118
EPA Waste Codes:	D008 - LEAD
Copies:	1, 2, 6, 7
Alternate Facility Name:	Not reported
Alternate Facility Address:	Not reported
Alternate Facility State:	Not reported
Alternate Facility Date:	Not reported
Year:	2000
Manifest:	CTF0950987
EPA ID:	CTD001139898
Generator Mailing Address:	104 E MAIN ST
Generator City,State,Zip:	VERNON, CT 06066
Discrepancies:	N
Date Shipped:	2000-10-14
Date Received:	2000-10-16
Transporter 2 Date:	Not reported
TSDf EPA ID:	CTD021816889
TSDf Name:	UNITED OIL RECOVERY DBA ADV LIQ REC
TSDf Address:	136 GRACEY AVE
TSDf City,State,Zip:	MERIDEN, CT 06451
TSDf Country:	USA
Transporter EPA ID:	CTD021816889
Transporter Name:	UNITED OIL RECOVERY DBA ADV LIQ REC
Transporter Address:	Not reported
Transporter City,State,Zip:	CT
Transporter Country:	USA
Transporter 2 EPA ID:	Not reported
Transporter 2 Name:	Not reported
Transporter 2 Address:	Not reported
Transporter 2 City,State,Zip:	CT
Transporter 2 Country:	USA
US DOT Description:	ENVIRONMENTALLY HAZ. SUBSTANCES,SOLID
Number of Containers:	004

Map ID
Direction
Distance
Elevation

MAP FINDINGS

Site

Database(s)

EDR ID Number
EPA ID Number

AMERBELLE TEXTILES LLC (Continued)

1000354177

Container Type: DM
Quantity/Weight/Volume: 200/G
Batch Number: 4019, 4019, 4118, 4118
EPA Waste Codes: D008 - LEAD
Copies: 1, 2, 6, 7
Alternate Facility Name: Not reported
Alternate Facility Address: Not reported
Alternate Facility State: Not reported
Alternate Facility Date: Not reported

Year: 2000
Manifest: CTF0952634
EPA ID: CTD001139898
Generator Mailing Address: 104 E MAIN ST
Generator City,State,Zip: VERNON, CT 06066
Discrepancies: N
Date Shipped: 2000-11-24
Date Received: 2000-11-27
Transporter 2 Date: Not reported
TSD EPA ID: CTD021816889
TSD Name: UNITED OIL RECOVERY INC
TSD Address: 136 GRACEY AVE
TSD City,State,Zip: MERIDEN, CT 06450
TSD Country: USA
Transporter EPA ID: CTD021816889
Transporter Name: UNITED OIL RECOVERY INC
Transporter Address: Not reported
Transporter City,State,Zip: CT
Transporter Country: USA
Transporter 2 EPA ID: Not reported
Transporter 2 Name: Not reported
Transporter 2 Address: Not reported
Transporter 2 City,State,Zip: CT
Transporter 2 Country: USA
US DOT Description: env. Hazardous substance liquid nos
Number of Containers: 006
Container Type: TT
Quantity/Weight/Volume: 330/G
Batch Number: 4118, 4118, 4184, 4184
EPA Waste Codes: D008 - LEAD
Copies: 1, 2, 6, 7
Alternate Facility Name: Not reported
Alternate Facility Address: Not reported
Alternate Facility State: Not reported
Alternate Facility Date: Not reported

Year: 2000
Manifest: CTF0952637
EPA ID: CTD001139898
Generator Mailing Address: 104 E MAIN ST
Generator City,State,Zip: VERNON, CT 06066
Discrepancies: Not reported
Date Shipped: 2000-11-24
Date Received: Not reported
Transporter 2 Date: Not reported
TSD EPA ID: CTD021816889
TSD Name: UNITED OIL RECOVERY INC

Map ID
Direction
Distance
Elevation

MAP FINDINGS

Site

Database(s)

EDR ID Number
EPA ID Number

AMERBELLE TEXTILES LLC (Continued)

1000354177

TSDf Address: 136 GRACEY AVE
TSDf City,State,Zip: MERIDEN, CT 06450
TSDf Country: USA
Transporter EPA ID: CTD021816889
Transporter Name: UNITED OIL RECOVERY INC
Transporter Address: Not reported
Transporter City,State,Zip: CT
Transporter Country: USA
Transporter 2 EPA ID: Not reported
Transporter 2 Name: Not reported
Transporter 2 Address: Not reported
Transporter 2 City,State,Zip: CT
Transporter 2 Country: USA
US DOT Description: env. Hazardous substance liquid nos
Number of Containers: 001
Container Type: TT
Quantity/Weight/Volume: 641/G
Batch Number: 4184, 4184, 4439, 4439
EPA Waste Codes: D008 - LEAD
Copies: 1, 2, 6, 7
Alternate Facility Name: Not reported
Alternate Facility Address: Not reported
Alternate Facility State: Not reported
Alternate Facility Date: Not reported

Year: 2000
Manifest: CTF0954066
EPA ID: CTD001139898
Generator Mailing Address: 104 E MAIN ST
Generator City,State,Zip: VERNON, CT 06066
Discrepancies: N
Date Shipped: 2000-08-29
Date Received: 2000-08-29
Transporter 2 Date: Not reported
TSDf EPA ID: CTD021816889
TSDf Name: UNITED OIL RECOVERY DBA ADV LIQ REC
TSDf Address: 136 GRACEY AVE
TSDf City,State,Zip: MERIDEN, CT 06451
TSDf Country: USA
Transporter EPA ID: CTD021816889
Transporter Name: UNITED OIL RECOVERY DBA ADV LIQ REC
Transporter Address: Not reported
Transporter City,State,Zip: CT
Transporter Country: USA
Transporter 2 EPA ID: Not reported
Transporter 2 Name: Not reported
Transporter 2 Address: Not reported
Transporter 2 City,State,Zip: CT
Transporter 2 Country: USA
US DOT Description: FLAMMABLE LIQUID N.O.S.
Number of Containers: 003
Container Type: DM
Quantity/Weight/Volume: 165/G
Batch Number: 3862, 3862, 3862, 3862
EPA Waste Codes: D001 - IGNITABLE WASTE
Copies: 1, 2, 6, 7
Alternate Facility Name: Not reported

Map ID
Direction
Distance
Elevation

MAP FINDINGS

Site

Database(s)

EDR ID Number
EPA ID Number

AMERBELLE TEXTILES LLC (Continued)

1000354177

Alternate Facility Address:	Not reported
Alternate Facility State:	Not reported
Alternate Facility Date:	Not reported
Year:	2000
Manifest:	CTF0954066
EPA ID:	CTD001139898
Generator Mailing Address:	104 E MAIN ST
Generator City,State,Zip:	VERNON, CT 06066
Discrepancies:	N
Date Shipped:	2000-08-29
Date Received:	2000-08-29
Transporter 2 Date:	Not reported
TSDF EPA ID:	CTD021816889
TSDF Name:	UNITED OIL RECOVERY DBA ADV LIQ REC
TSDF Address:	136 GRACEY AVE
TSDF City,State,Zip:	MERIDEN, CT 06451
TSDF Country:	USA
Transporter EPA ID:	CTD021816889
Transporter Name:	UNITED OIL RECOVERY DBA ADV LIQ REC
Transporter Address:	Not reported
Transporter City,State,Zip:	CT
Transporter Country:	USA
Transporter 2 EPA ID:	Not reported
Transporter 2 Name:	Not reported
Transporter 2 Address:	Not reported
Transporter 2 City,State,Zip:	CT
Transporter 2 Country:	USA
US DOT Description:	FLAMMABLE LIQUID N.O.S.
Number of Containers:	005
Container Type:	DM
Quantity/Weight/Volume:	795/P
Batch Number:	3862, 3862, 3862, 3862
EPA Waste Codes:	D001 - IGNITABLE WASTE
Copies:	1, 2, 6, 7
Alternate Facility Name:	Not reported
Alternate Facility Address:	Not reported
Alternate Facility State:	Not reported
Alternate Facility Date:	Not reported
Year:	2000
Manifest:	CTF0886053
EPA ID:	CTD001139898
Generator Mailing Address:	104 E MAIN ST
Generator City,State,Zip:	VERNON, CT 06066
Discrepancies:	N
Date Shipped:	2000-07-05
Date Received:	2000-07-05
Transporter 2 Date:	Not reported
TSDF EPA ID:	CTD021816889
TSDF Name:	UNITED OIL RECOVERY DBA ADV LIQ REC
TSDF Address:	136 GRACEY AVE
TSDF City,State,Zip:	MERIDEN, CT 06451
TSDF Country:	USA
Transporter EPA ID:	CTD021816889
Transporter Name:	UNITED OIL RECOVERY DBA ADV LIQ REC
Transporter Address:	Not reported

Map ID
Direction
Distance
Elevation

MAP FINDINGS

Site

Database(s)

EDR ID Number
EPA ID Number

AMERBELLE TEXTILES LLC (Continued)

1000354177

Transporter City,State,Zip: CT
Transporter Country: USA
Transporter 2 EPA ID: Not reported
Transporter 2 Name: Not reported
Transporter 2 Address: Not reported
Transporter 2 City,State,Zip: CT
Transporter 2 Country: USA
US DOT Description: env. Hazardous substance liquid nos
Number of Containers: 001
Container Type: TT
Quantity/Weight/Volume: 532/G
Batch Number: 3727, 3727, 3840, 3840
EPA Waste Codes: D008 - LEAD
Copies: 1, 2, 6, 7
Alternate Facility Name: Not reported
Alternate Facility Address: Not reported
Alternate Facility State: Not reported
Alternate Facility Date: Not reported

Year: 2000
Manifest: CTF0904913
EPA ID: CTD001139898
Generator Mailing Address: 104 E MAIN ST
Generator City,State,Zip: VERNON, CT 06066
Discrepancies: N
Date Shipped: 2000-01-06
Date Received: 2000-01-20
Transporter 2 Date: Not reported
TSDF EPA ID: CTD021816889
TSDF Name: UNITED OIL RECOVERY DBA ADV LIQ REC
TSDF Address: 136 GRACEY AVE
TSDF City,State,Zip: MERIDEN, CT 06451
TSDF Country: USA
Transporter EPA ID: CTD021816889
Transporter Name: UNITED OIL RECOVERY DBA ADV LIQ REC
Transporter Address: Not reported
Transporter City,State,Zip: CT
Transporter Country: USA
Transporter 2 EPA ID: Not reported
Transporter 2 Name: Not reported
Transporter 2 Address: Not reported
Transporter 2 City,State,Zip: CT
Transporter 2 Country: USA
US DOT Description: FLAMMABLE LIQUID N.O.S.
Number of Containers: 012
Container Type: DM
Quantity/Weight/Volume: 660/G
Batch Number: 3383, 3383, 3406, 3406
EPA Waste Codes: D001 - IGNITABLE WASTE
Copies: 1, 2, 6, 7
Alternate Facility Name: Not reported
Alternate Facility Address: Not reported
Alternate Facility State: Not reported
Alternate Facility Date: Not reported

Year: 2000
Manifest: CTF0904913

Map ID
Direction
Distance
Elevation

MAP FINDINGS

Site

Database(s)

EDR ID Number
EPA ID Number

AMERBELLE TEXTILES LLC (Continued)

1000354177

EPA ID:	CTD001139898
Generator Mailing Address:	104 E MAIN ST
Generator City,State,Zip:	VERNON, CT 06066
Discrepancies:	N
Date Shipped:	2000-01-06
Date Received:	2000-01-20
Transporter 2 Date:	Not reported
TSDf EPA ID:	CTD021816889
TSDf Name:	UNITED OIL RECOVERY DBA ADV LIQ REC
TSDf Address:	136 GRACEY AVE
TSDf City,State,Zip:	MERIDEN, CT 06451
TSDf Country:	USA
Transporter EPA ID:	CTD021816889
Transporter Name:	UNITED OIL RECOVERY DBA ADV LIQ REC
Transporter Address:	Not reported
Transporter City,State,Zip:	CT
Transporter Country:	USA
Transporter 2 EPA ID:	Not reported
Transporter 2 Name:	Not reported
Transporter 2 Address:	Not reported
Transporter 2 City,State,Zip:	CT
Transporter 2 Country:	USA
US DOT Description:	ISOPROPYL ALCOHOLS MIXTURE, ISOPROPANOL
Number of Containers:	001
Container Type:	DM
Quantity/Weight/Volume:	55/G
Batch Number:	3383, 3383, 3406, 3406
EPA Waste Codes:	D001 - IGNITABLE WASTE
Copies:	1, 2, 6, 7
Alternate Facility Name:	Not reported
Alternate Facility Address:	Not reported
Alternate Facility State:	Not reported
Alternate Facility Date:	Not reported
Year:	2000
Manifest:	CTF0904913
EPA ID:	CTD001139898
Generator Mailing Address:	104 E MAIN ST
Generator City,State,Zip:	VERNON, CT 06066
Discrepancies:	N
Date Shipped:	2000-01-06
Date Received:	2000-01-20
Transporter 2 Date:	Not reported
TSDf EPA ID:	CTD021816889
TSDf Name:	UNITED OIL RECOVERY DBA ADV LIQ REC
TSDf Address:	136 GRACEY AVE
TSDf City,State,Zip:	MERIDEN, CT 06451
TSDf Country:	USA
Transporter EPA ID:	CTD021816889
Transporter Name:	UNITED OIL RECOVERY DBA ADV LIQ REC
Transporter Address:	Not reported
Transporter City,State,Zip:	CT
Transporter Country:	USA
Transporter 2 EPA ID:	Not reported
Transporter 2 Name:	Not reported
Transporter 2 Address:	Not reported
Transporter 2 City,State,Zip:	CT

Map ID
Direction
Distance
Elevation

MAP FINDINGS

Site

Database(s)

EDR ID Number
EPA ID Number

AMERBELLE TEXTILES LLC (Continued)

1000354177

Transporter 2 Country: USA
US DOT Description: FLAMMABLE LIQUID N.O.S.
Number of Containers: 002
Container Type: DM
Quantity/Weight/Volume: 110/G
Batch Number: 3383, 3383, 3406, 3406
EPA Waste Codes: D001 - IGNITABLE WASTE
Copies: 1, 2, 6, 7
Alternate Facility Name: Not reported
Alternate Facility Address: Not reported
Alternate Facility State: Not reported
Alternate Facility Date: Not reported

Year: 2000
Manifest: CTF0904913
EPA ID: CTD001139898
Generator Mailing Address: 104 E MAIN ST
Generator City,State,Zip: VERNON, CT 06066
Discrepancies: N
Date Shipped: 2000-01-06
Date Received: 2000-01-20
Transporter 2 Date: Not reported
TSDF EPA ID: CTD021816889
TSDF Name: UNITED OIL RECOVERY DBA ADV LIQ REC
TSDF Address: 136 GRACEY AVE
TSDF City,State,Zip: MERIDEN, CT 06451
TSDF Country: USA
Transporter EPA ID: CTD021816889
Transporter Name: UNITED OIL RECOVERY DBA ADV LIQ REC
Transporter Address: Not reported
Transporter City,State,Zip: CT
Transporter Country: USA
Transporter 2 EPA ID: Not reported
Transporter 2 Name: Not reported
Transporter 2 Address: Not reported
Transporter 2 City,State,Zip: CT
Transporter 2 Country: USA
US DOT Description: flammable solid, organic nos
Number of Containers: 001
Container Type: DM
Quantity/Weight/Volume: 55/P
Batch Number: 3383, 3383, 3406, 3406
EPA Waste Codes: D001 - IGNITABLE WASTE
Copies: 1, 2, 6, 7
Alternate Facility Name: Not reported
Alternate Facility Address: Not reported
Alternate Facility State: Not reported
Alternate Facility Date: Not reported

Year: 1999
Manifest: RIS0028655
EPA ID: CTD001139898
Generator Mailing Address: 104 E MAIN ST
Generator City,State,Zip: VERNON, CT 06066
Discrepancies: N
Date Shipped: 1999-03-18
Date Received: 1999-03-18

Map ID
Direction
Distance
Elevation

MAP FINDINGS

Site

Database(s)

EDR ID Number
EPA ID Number

AMERBELLE TEXTILES LLC (Continued)

1000354177

Transporter 2 Date:	Not reported
TSDF EPA ID:	RID040098352
TSDF Name:	NORTHLAND ENVIRONMENTAL (STABLEX)
TSDF Address:	252 - 275 ALLENS AVE
TSDF City,State,Zip:	PROVIDENCE, RI 02905
TSDF Country:	USA
Transporter EPA ID:	RID980906986
Transporter Name:	ETICAM WARWICK FACILITY
Transporter Address:	Not reported
Transporter City,State,Zip:	CT
Transporter Country:	USA
Transporter 2 EPA ID:	Not reported
Transporter 2 Name:	Not reported
Transporter 2 Address:	Not reported
Transporter 2 City,State,Zip:	CT
Transporter 2 Country:	USA
US DOT Description:	ENVIRONMENTALLY HAZ. SUBSTANCES,SOLID
Number of Containers:	006
Container Type:	CF
Quantity/Weight/Volume:	2500/P
Batch Number:	2677
EPA Waste Codes:	D006 - CADMIUM
Copies:	2
Alternate Facility Name:	Not reported
Alternate Facility Address:	Not reported
Alternate Facility State:	Not reported
Alternate Facility Date:	Not reported
Year:	1999
Manifest:	CTF0900281
EPA ID:	CTD001139898
Generator Mailing Address:	104 E MAIN ST
Generator City,State,Zip:	VERNON, CT 06066
Discrepancies:	Y
Date Shipped:	1999-11-26
Date Received:	1999-11-29
Transporter 2 Date:	Not reported
TSDF EPA ID:	CTD021816889
TSDF Name:	UNITED OIL RECOVERY DBA ADV LIQ REC
TSDF Address:	136 GRACEY AVE
TSDF City,State,Zip:	MERIDEN, CT 06451
TSDF Country:	USA
Transporter EPA ID:	CTD021816889
Transporter Name:	UNITED OIL RECOVERY INC/UIS DBA ADVANCED LIQ REC
Transporter Address:	Not reported
Transporter City,State,Zip:	CT
Transporter Country:	USA
Transporter 2 EPA ID:	Not reported
Transporter 2 Name:	Not reported
Transporter 2 Address:	Not reported
Transporter 2 City,State,Zip:	CT
Transporter 2 Country:	USA
US DOT Description:	env. Hazardous substance liquid nos
Number of Containers:	001
Container Type:	TT
Quantity/Weight/Volume:	1264/G
Batch Number:	3313, 3313, 3313, 3313

Map ID
Direction
Distance
Elevation

MAP FINDINGS

Site

Database(s)

EDR ID Number
EPA ID Number

AMERBELLE TEXTILES LLC (Continued)

1000354177

EPA Waste Codes: D008 - LEAD
Copies: 1, 2, 6, 7
Alternate Facility Name: Not reported
Alternate Facility Address: Not reported
Alternate Facility State: Not reported
Alternate Facility Date: Not reported

Year: 1999
Manifest: CTF0758537
EPA ID: CTD001139898
Generator Mailing Address: 104 E MAIN ST
Generator City,State,Zip: VERNON, CT 06066
Discrepancies: N
Date Shipped: 1999-03-10
Date Received: 1999-03-10
Transporter 2 Date: Not reported
TSDF EPA ID: CTD021816889
TSDF Name: UNITED OIL RECOVERY DBA ADV LIQ REC
TSDF Address: 136 GRACEY AVE
TSDF City,State,Zip: MERIDEN, CT 06451
TSDF Country: USA
Transporter EPA ID: CTD021816889
Transporter Name: UNITED OIL RECOVERY INC/UIS DBA ADVANCED LIQ REC
Transporter Address: Not reported
Transporter City,State,Zip: CT
Transporter Country: USA
Transporter 2 EPA ID: Not reported
Transporter 2 Name: Not reported
Transporter 2 Address: Not reported
Transporter 2 City,State,Zip: CT
Transporter 2 Country: USA
US DOT Description: petroleum distillates nos
Number of Containers: 001
Container Type: DM
Quantity/Weight/Volume: 20/G
Batch Number: 2616, 2616, 2616, 2616
EPA Waste Codes: D001 - IGNITABLE WASTE
Copies: 1, 2, 6, 7
Alternate Facility Name: Not reported
Alternate Facility Address: Not reported
Alternate Facility State: Not reported
Alternate Facility Date: Not reported

Year: 1999
Manifest: CTF0760097
EPA ID: CTD001139898
Generator Mailing Address: 104 E MAIN ST
Generator City,State,Zip: VERNON, CT 06066
Discrepancies: N
Date Shipped: 1999-04-08
Date Received: 1999-04-08
Transporter 2 Date: Not reported
TSDF EPA ID: CTD021816889
TSDF Name: UNITED OIL RECOVERY DBA ADV LIQ REC
TSDF Address: 136 GRACEY AVE
TSDF City,State,Zip: MERIDEN, CT 06451
TSDF Country: USA

Map ID
Direction
Distance
Elevation

MAP FINDINGS

Site

Database(s)

EDR ID Number
EPA ID Number

AMERBELLE TEXTILES LLC (Continued)

1000354177

Transporter EPA ID: CTD021816889
Transporter Name: UNITED OIL RECOVERY INC/UIS DBA ADVANCED LIQ REC
Transporter Address: Not reported
Transporter City,State,Zip: CT
Transporter Country: USA
Transporter 2 EPA ID: Not reported
Transporter 2 Name: Not reported
Transporter 2 Address: Not reported
Transporter 2 City,State,Zip: CT
Transporter 2 Country: USA
US DOT Description: petroleum distillates nos
Number of Containers: 001
Container Type: DM
Quantity/Weight/Volume: 20/G
Batch Number: 2719, 2719, 2719, 2719
EPA Waste Codes: D001 - IGNITABLE WASTE
Copies: 1, 2, 6, 7
Alternate Facility Name: Not reported
Alternate Facility Address: Not reported
Alternate Facility State: Not reported
Alternate Facility Date: Not reported

Year: 1999
Manifest: CTF0761319
EPA ID: CTD001139898
Generator Mailing Address: 104 E MAIN ST
Generator City,State,Zip: VERNON, CT 06066
Discrepancies: N
Date Shipped: 1999-01-28
Date Received: 1999-02-01
Transporter 2 Date: Not reported
TSD EPA ID: CTD021816889
TSD Name: UNITED OIL RECOVERY DBA ADV LIQ REC
TSD Address: 136 GRACEY AVE
TSD City,State,Zip: MERIDEN, CT 06451
TSD Country: USA
Transporter EPA ID: CTD021816889
Transporter Name: UNITED OIL RECOVERY INC/UIS DBA ADVANCED LIQ REC
Transporter Address: Not reported
Transporter City,State,Zip: CT
Transporter Country: USA
Transporter 2 EPA ID: Not reported
Transporter 2 Name: Not reported
Transporter 2 Address: Not reported
Transporter 2 City,State,Zip: CT
Transporter 2 Country: USA
US DOT Description: petroleum distillates nos
Number of Containers: 001
Container Type: DM
Quantity/Weight/Volume: 20/G
Batch Number: 2523, 2523, 2523, 2523
EPA Waste Codes: D001 - IGNITABLE WASTE
Copies: 1, 2, 6, 7
Alternate Facility Name: Not reported
Alternate Facility Address: Not reported
Alternate Facility State: Not reported
Alternate Facility Date: Not reported

Map ID
Direction
Distance
Elevation

MAP FINDINGS

Site

Database(s)

EDR ID Number
EPA ID Number

AMERBELLE TEXTILES LLC (Continued)

1000354177

Year:	1999
Manifest:	CTF0776914
EPA ID:	CTD001139898
Generator Mailing Address:	104 E MAIN ST
Generator City,State,Zip:	VERNON, CT 06066
Discrepancies:	N
Date Shipped:	1999-01-06
Date Received:	1999-01-07
Transporter 2 Date:	Not reported
TSDf EPA ID:	CTD021816889
TSDf Name:	UNITED OIL RECOVERY DBA ADV LIQ REC
TSDf Address:	136 GRACEY AVE
TSDf City,State,Zip:	MERIDEN, CT 06451
TSDf Country:	USA
Transporter EPA ID:	CTD021816889
Transporter Name:	UNITED OIL RECOVERY INC/UIS DBA ADVANCED LIQ REC
Transporter Address:	Not reported
Transporter City,State,Zip:	CT
Transporter Country:	USA
Transporter 2 EPA ID:	Not reported
Transporter 2 Name:	Not reported
Transporter 2 Address:	Not reported
Transporter 2 City,State,Zip:	CT
Transporter 2 Country:	USA
US DOT Description:	petroleum distillates nos
Number of Containers:	001
Container Type:	DM
Quantity/Weight/Volume:	20/G
Batch Number:	2531, 2531
EPA Waste Codes:	D001 - IGNITABLE WASTE
Copies:	1, 2
Alternate Facility Name:	Not reported
Alternate Facility Address:	Not reported
Alternate Facility State:	Not reported
Alternate Facility Date:	Not reported
Year:	1999
Manifest:	CTF0860691
EPA ID:	CTD001139898
Generator Mailing Address:	104 E MAIN ST
Generator City,State,Zip:	VERNON, CT 06066
Discrepancies:	N
Date Shipped:	1999-04-03
Date Received:	1999-04-05
Transporter 2 Date:	Not reported
TSDf EPA ID:	CTD021816889
TSDf Name:	UNITED OIL RECOVERY DBA ADV LIQ REC
TSDf Address:	136 GRACEY AVE
TSDf City,State,Zip:	MERIDEN, CT 06451
TSDf Country:	USA
Transporter EPA ID:	CTD021816889
Transporter Name:	UNITED OIL RECOVERY INC/UIS DBA ADVANCED LIQ REC
Transporter Address:	Not reported
Transporter City,State,Zip:	CT
Transporter Country:	USA
Transporter 2 EPA ID:	Not reported
Transporter 2 Name:	Not reported

Map ID
Direction
Distance
Elevation

MAP FINDINGS

Site

Database(s)

EDR ID Number
EPA ID Number

AMERBELLE TEXTILES LLC (Continued)

1000354177

Transporter 2 Address:	Not reported
Transporter 2 City,State,Zip:	CT
Transporter 2 Country:	USA
US DOT Description:	env. Hazardous substance liquid nos
Number of Containers:	013
Container Type:	DM
Quantity/Weight/Volume:	715/G
Batch Number:	2726, 2726, 2726, 2740
EPA Waste Codes:	D008 - LEAD
Copies:	1, 2, 6, 7
Alternate Facility Name:	Not reported
Alternate Facility Address:	Not reported
Alternate Facility State:	Not reported
Alternate Facility Date:	Not reported
Year:	1999
Manifest:	CTF0860746
EPA ID:	CTD001139898
Generator Mailing Address:	104 E MAIN ST
Generator City,State,Zip:	VERNON, CT 06066
Discrepancies:	N
Date Shipped:	1999-04-03
Date Received:	1999-04-05
Transporter 2 Date:	Not reported
TSDf EPA ID:	CTD021816889
TSDf Name:	UNITED OIL RECOVERY DBA ADV LIQ REC
TSDf Address:	136 GRACEY AVE
TSDf City,State,Zip:	MERIDEN, CT 06451
TSDf Country:	USA
Transporter EPA ID:	CTD021816889
Transporter Name:	UNITED OIL RECOVERY INC/UIS DBA ADVANCED LIQ REC
Transporter Address:	Not reported
Transporter City,State,Zip:	CT
Transporter Country:	USA
Transporter 2 EPA ID:	Not reported
Transporter 2 Name:	Not reported
Transporter 2 Address:	Not reported
Transporter 2 City,State,Zip:	CT
Transporter 2 Country:	USA
US DOT Description:	env. Hazardous substance liquid nos
Number of Containers:	001
Container Type:	TT
Quantity/Weight/Volume:	1000/G
Batch Number:	2726, 2726, 2799, 2799
EPA Waste Codes:	D008 - LEAD
Copies:	1, 2, 6, 7
Alternate Facility Name:	Not reported
Alternate Facility Address:	Not reported
Alternate Facility State:	Not reported
Alternate Facility Date:	Not reported
Year:	1999
Manifest:	CTF0865675
EPA ID:	CTD001139898
Generator Mailing Address:	104 E MAIN ST
Generator City,State,Zip:	VERNON, CT 06066
Discrepancies:	N

Map ID
Direction
Distance
Elevation

MAP FINDINGS

Site

Database(s)

EDR ID Number
EPA ID Number

AMERBELLE TEXTILES LLC (Continued)

1000354177

Date Shipped: 1999-05-07
Date Received: 1999-05-07
Transporter 2 Date: Not reported
TSDf EPA ID: CTD021816889
TSDf Name: UNITED OIL RECOVERY DBA ADV LIQ REC
TSDf Address: 136 GRACEY AVE
TSDf City,State,Zip: MERIDEN, CT 06451
TSDf Country: USA
Transporter EPA ID: CTD021816889
Transporter Name: UNITED OIL RECOVERY INC/UIS DBA ADVANCED LIQ REC
Transporter Address: Not reported
Transporter City,State,Zip: CT
Transporter Country: USA
Transporter 2 EPA ID: Not reported
Transporter 2 Name: Not reported
Transporter 2 Address: Not reported
Transporter 2 City,State,Zip: CT
Transporter 2 Country: USA
US DOT Description: petroleum distillates nos
Number of Containers: 001
Container Type: DM
Quantity/Weight/Volume: 20/G
Batch Number: 2791, 2791, 2791, 2791
EPA Waste Codes: D001 - IGNITABLE WASTE
Copies: 1, 2, 6, 7
Alternate Facility Name: Not reported
Alternate Facility Address: Not reported
Alternate Facility State: Not reported
Alternate Facility Date: Not reported

Year: 1999
Manifest: CTF0867132
EPA ID: CTD001139898
Generator Mailing Address: 104 E MAIN ST
Generator City,State,Zip: VERNON, CT 06066
Discrepancies: N
Date Shipped: 1999-07-27
Date Received: 1999-07-28
Transporter 2 Date: Not reported
TSDf EPA ID: CTD021816889
TSDf Name: UNITED OIL RECOVERY DBA ADV LIQ REC
TSDf Address: 136 GRACEY AVE
TSDf City,State,Zip: MERIDEN, CT 06451
TSDf Country: USA
Transporter EPA ID: CTD021816889
Transporter Name: UNITED OIL RECOVERY INC/UIS DBA ADVANCED LIQ REC
Transporter Address: Not reported
Transporter City,State,Zip: CT
Transporter Country: USA
Transporter 2 EPA ID: Not reported
Transporter 2 Name: Not reported
Transporter 2 Address: Not reported
Transporter 2 City,State,Zip: CT
Transporter 2 Country: USA
US DOT Description: petroleum distillates nos
Number of Containers: 001
Container Type: DM

Map ID
Direction
Distance
Elevation

MAP FINDINGS

Site

Database(s)

EDR ID Number
EPA ID Number

AMERBELLE TEXTILES LLC (Continued)

1000354177

Quantity/Weight/Volume:	20/G
Batch Number:	3044, 3044, 3053, 3053
EPA Waste Codes:	D001 - IGNITABLE WASTE
Copies:	1, 2, 6, 7
Alternate Facility Name:	Not reported
Alternate Facility Address:	Not reported
Alternate Facility State:	Not reported
Alternate Facility Date:	Not reported
Year:	1999
Manifest:	CTF0867754
EPA ID:	CTD001139898
Generator Mailing Address:	104 E MAIN ST
Generator City,State,Zip:	VERNON, CT 06066
Discrepancies:	Not reported
Date Shipped:	1999-07-08
Date Received:	Not reported
Transporter 2 Date:	Not reported
TSDf EPA ID:	CTD021816889
TSDf Name:	UNITED OIL RECOVERY DBA ADV LIQ REC
TSDf Address:	136 GRACEY AVE
TSDf City,State,Zip:	MERIDEN, CT 06451
TSDf Country:	USA
Transporter EPA ID:	CTD021816889
Transporter Name:	UNITED OIL RECOVERY INC/UIS DBA ADVANCED LIQ REC
Transporter Address:	Not reported
Transporter City,State,Zip:	CT
Transporter Country:	USA
Transporter 2 EPA ID:	Not reported
Transporter 2 Name:	Not reported
Transporter 2 Address:	Not reported
Transporter 2 City,State,Zip:	CT
Transporter 2 Country:	USA
US DOT Description:	env. Hazardous substance liquid nos
Number of Containers:	001
Container Type:	TT
Quantity/Weight/Volume:	1164/G
Batch Number:	3053, 3053
EPA Waste Codes:	D006 - CADMIUM
Copies:	6, 7
Alternate Facility Name:	Not reported
Alternate Facility Address:	Not reported
Alternate Facility State:	Not reported
Alternate Facility Date:	Not reported
Year:	1999
Manifest:	CTF0867762
EPA ID:	CTD001139898
Generator Mailing Address:	104 E MAIN ST
Generator City,State,Zip:	VERNON, CT 06066
Discrepancies:	N
Date Shipped:	1999-07-08
Date Received:	1999-07-09
Transporter 2 Date:	Not reported
TSDf EPA ID:	CTD021816889
TSDf Name:	UNITED OIL RECOVERY DBA ADV LIQ REC
TSDf Address:	136 GRACEY AVE

Map ID
Direction
Distance
Elevation

MAP FINDINGS

Site

Database(s)

EDR ID Number
EPA ID Number

AMERBELLE TEXTILES LLC (Continued)

1000354177

TSDf City,State,Zip: MERIDEN, CT 06451
TSDf Country: USA
Transporter EPA ID: CTD021816889
Transporter Name: UNITED OIL RECOVERY INC/UIS DBA ADVANCED LIQ REC
Transporter Address: Not reported
Transporter City,State,Zip: CT
Transporter Country: USA
Transporter 2 EPA ID: Not reported
Transporter 2 Name: Not reported
Transporter 2 Address: Not reported
Transporter 2 City,State,Zip: CT
Transporter 2 Country: USA
US DOT Description: env. Hazardous substance liquid nos
Number of Containers: 007
Container Type: DM
Quantity/Weight/Volume: 385/G
Batch Number: 3044, 3044, 3053, 3053
EPA Waste Codes: D008 - LEAD
Copies: 1, 2, 6, 7
Alternate Facility Name: Not reported
Alternate Facility Address: Not reported
Alternate Facility State: Not reported
Alternate Facility Date: Not reported

Year: 1999
Manifest: CTF0870488
EPA ID: CTD001139898
Generator Mailing Address: 104 E MAIN ST
Generator City,State,Zip: VERNON, CT 06066
Discrepancies: N
Date Shipped: 1999-06-02
Date Received: 1999-06-04
Transporter 2 Date: Not reported
TSDf EPA ID: CTD021816889
TSDf Name: UNITED OIL RECOVERY DBA ADV LIQ REC
TSDf Address: 136 GRACEY AVE
TSDf City,State,Zip: MERIDEN, CT 06451
TSDf Country: USA
Transporter EPA ID: CTD021816889
Transporter Name: UNITED OIL RECOVERY INC/UIS DBA ADVANCED LIQ REC
Transporter Address: Not reported
Transporter City,State,Zip: CT
Transporter Country: USA
Transporter 2 EPA ID: Not reported
Transporter 2 Name: Not reported
Transporter 2 Address: Not reported
Transporter 2 City,State,Zip: CT
Transporter 2 Country: USA
US DOT Description: petroleum distillates nos
Number of Containers: 001
Container Type: DM
Quantity/Weight/Volume: 20/G
Batch Number: 2885, 2885, 2890, 2897
EPA Waste Codes: D001 - IGNITABLE WASTE
Copies: 1, 2, 6, 7
Alternate Facility Name: Not reported
Alternate Facility Address: Not reported

Map ID
Direction
Distance
Elevation

MAP FINDINGS

Site

Database(s)

EDR ID Number
EPA ID Number

AMERBELLE TEXTILES LLC (Continued)

1000354177

Alternate Facility State:	Not reported
Alternate Facility Date:	Not reported
Year:	1999
Manifest:	CTF0882884
EPA ID:	CTD001139898
Generator Mailing Address:	104 E MAIN ST
Generator City,State,Zip:	VERNON, CT 06066
Discrepancies:	N
Date Shipped:	1999-08-30
Date Received:	1999-08-31
Transporter 2 Date:	Not reported
TSDf EPA ID:	CTD021816889
TSDf Name:	UNITED OIL RECOVERY DBA ADV LIQ REC
TSDf Address:	136 GRACEY AVE
TSDf City,State,Zip:	MERIDEN, CT 06451
TSDf Country:	USA
Transporter EPA ID:	CTD021816889
Transporter Name:	UNITED OIL RECOVERY INC/UIS DBA ADVANCED LIQ REC
Transporter Address:	Not reported
Transporter City,State,Zip:	CT
Transporter Country:	USA
Transporter 2 EPA ID:	Not reported
Transporter 2 Name:	Not reported
Transporter 2 Address:	Not reported
Transporter 2 City,State,Zip:	CT
Transporter 2 Country:	USA
US DOT Description:	petroleum distillates nos
Number of Containers:	001
Container Type:	DM
Quantity/Weight/Volume:	20/G
Batch Number:	3053, 3053, 3146, 3146
EPA Waste Codes:	D001 - IGNITABLE WASTE
Copies:	1, 2, 6, 7
Alternate Facility Name:	Not reported
Alternate Facility Address:	Not reported
Alternate Facility State:	Not reported
Alternate Facility Date:	Not reported
Year:	1999
Manifest:	CTF0885221
EPA ID:	CTD001139898
Generator Mailing Address:	104 E MAIN ST
Generator City,State,Zip:	VERNON, CT 06066
Discrepancies:	N
Date Shipped:	1999-10-08
Date Received:	1999-10-11
Transporter 2 Date:	Not reported
TSDf EPA ID:	CTD021816889
TSDf Name:	UNITED OIL RECOVERY DBA ADV LIQ REC
TSDf Address:	136 GRACEY AVE
TSDf City,State,Zip:	MERIDEN, CT 06451
TSDf Country:	USA
Transporter EPA ID:	CTD021816889
Transporter Name:	UNITED OIL RECOVERY INC/UIS DBA ADVANCED LIQ REC
Transporter Address:	Not reported
Transporter City,State,Zip:	CT

Map ID
Direction
Distance
Elevation

MAP FINDINGS

Site

Database(s)

EDR ID Number
EPA ID Number

AMERBELLE TEXTILES LLC (Continued)

1000354177

Transporter Country:	USA
Transporter 2 EPA ID:	Not reported
Transporter 2 Name:	Not reported
Transporter 2 Address:	Not reported
Transporter 2 City,State,Zip:	CT
Transporter 2 Country:	USA
US DOT Description:	petroleum distillates nos
Number of Containers:	001
Container Type:	DM
Quantity/Weight/Volume:	20/G
Batch Number:	3147, 3147, 3147, 3155
EPA Waste Codes:	D001 - IGNITABLE WASTE
Copies:	1, 2, 6, 7
Alternate Facility Name:	Not reported
Alternate Facility Address:	Not reported
Alternate Facility State:	Not reported
Alternate Facility Date:	Not reported
Year:	1999
Manifest:	CTF0885512
EPA ID:	CTD001139898
Generator Mailing Address:	104 E MAIN ST
Generator City,State,Zip:	VERNON, CT 06066
Discrepancies:	N
Date Shipped:	1999-11-03
Date Received:	1999-11-03
Transporter 2 Date:	Not reported
TSDf EPA ID:	CTD021816889
TSDf Name:	UNITED OIL RECOVERY DBA ADV LIQ REC
TSDf Address:	136 GRACEY AVE
TSDf City,State,Zip:	MERIDEN, CT 06451
TSDf Country:	USA
Transporter EPA ID:	CTD021816889
Transporter Name:	UNITED OIL RECOVERY INC/UIS DBA ADVANCED LIQ REC
Transporter Address:	Not reported
Transporter City,State,Zip:	CT
Transporter Country:	USA
Transporter 2 EPA ID:	Not reported
Transporter 2 Name:	Not reported
Transporter 2 Address:	Not reported
Transporter 2 City,State,Zip:	CT
Transporter 2 Country:	USA
US DOT Description:	petroleum distillates nos
Number of Containers:	001
Container Type:	DM
Quantity/Weight/Volume:	20/G
Batch Number:	3268, 3268, 3268, 3268
EPA Waste Codes:	D001 - IGNITABLE WASTE
Copies:	1, 2, 6, 7
Alternate Facility Name:	Not reported
Alternate Facility Address:	Not reported
Alternate Facility State:	Not reported
Alternate Facility Date:	Not reported
Year:	1999
Manifest:	CTF0900274
EPA ID:	CTD001139898

Map ID
Direction
Distance
Elevation

MAP FINDINGS

Site

Database(s)

EDR ID Number
EPA ID Number

AMERBELLE TEXTILES LLC (Continued)

1000354177

Generator Mailing Address: 104 E MAIN ST
Generator City,State,Zip: VERNON, CT 06066
Discrepancies: N
Date Shipped: 1999-11-26
Date Received: 1999-11-29
Transporter 2 Date: Not reported
TSDF EPA ID: CTD002593887
TSDF Name: BRIDGEPORT UNITED RECYCLE (HITCHCOCK GAS)
TSDF Address: 50 CROSS ST
TSDF City,State,Zip: BRIDGEPORT, CT 06608
TSDF Country: USA
Transporter EPA ID: CTD021816889
Transporter Name: UNITED OIL RECOVERY INC/UIS DBA ADVANCED LIQ REC
Transporter Address: Not reported
Transporter City,State,Zip: CT
Transporter Country: USA
Transporter 2 EPA ID: Not reported
Transporter 2 Name: Not reported
Transporter 2 Address: Not reported
Transporter 2 City,State,Zip: CT
Transporter 2 Country: USA
US DOT Description: env. Hazardous substance liquid nos
Number of Containers: 010
Container Type: DM
Quantity/Weight/Volume: 550/G
Batch Number: 3313, 3313, 3313, 3313
EPA Waste Codes: D008 - LEAD
Copies: 1, 2, 6, 7
Alternate Facility Name: Not reported
Alternate Facility Address: Not reported
Alternate Facility State: Not reported
Alternate Facility Date: Not reported

Year: 1999
Manifest: RIS0031480
EPA ID: CTD001139898
Generator Mailing Address: 104 E MAIN ST
Generator City,State,Zip: VERNON, CT 06066
Discrepancies: N
Date Shipped: 1999-06-10
Date Received: 1999-06-10
Transporter 2 Date: Not reported
TSDF EPA ID: RID040098352
TSDF Name: NORTHLAND ENVIRONMENTAL (STABLEX)
TSDF Address: 252 - 275 ALLENS AVE
TSDF City,State,Zip: PROVIDENCE, RI 02905
TSDF Country: USA
Transporter EPA ID: RID980906986
Transporter Name: ETICAM WARWICK FACILITY
Transporter Address: Not reported
Transporter City,State,Zip: CT
Transporter Country: USA
Transporter 2 EPA ID: Not reported
Transporter 2 Name: Not reported
Transporter 2 Address: Not reported
Transporter 2 City,State,Zip: CT
Transporter 2 Country: USA

Map ID
Direction
Distance
Elevation

MAP FINDINGS

Site

Database(s)

EDR ID Number
EPA ID Number

AMERBELLE TEXTILES LLC (Continued)

1000354177

US DOT Description:	ENVIRONMENTALLY HAZ. SUBSTANCES,SOLID
Number of Containers:	003
Container Type:	CF
Quantity/Weight/Volume:	3500/P
Batch Number:	2832, 2832
EPA Waste Codes:	D006 - CADMIUM
Copies:	2, 7
Alternate Facility Name:	Not reported
Alternate Facility Address:	Not reported
Alternate Facility State:	Not reported
Alternate Facility Date:	Not reported
Year:	1998
Manifest:	CTF0643190
EPA ID:	CTD001139898
Generator Mailing Address:	104 E MAIN ST
Generator City,State,Zip:	VERNON, CT 06066
Discrepancies:	N
Date Shipped:	1998-02-12
Date Received:	1998-02-12
Transporter 2 Date:	Not reported
TSD EPA ID:	CTD021816889
TSD Name:	UNITED OIL RECOVERY DBA ADV LIQ REC
TSD Address:	136 GRACEY AVE
TSD City,State,Zip:	MERIDEN, CT 06451
TSD Country:	USA
Transporter EPA ID:	CTD021816889
Transporter Name:	UNITED OIL RECOVERY DBA ADVANCED LIQ REC
Transporter Address:	Not reported
Transporter City,State,Zip:	CT
Transporter Country:	USA
Transporter 2 EPA ID:	Not reported
Transporter 2 Name:	Not reported
Transporter 2 Address:	Not reported
Transporter 2 City,State,Zip:	CT
Transporter 2 Country:	USA
US DOT Description:	petroleum distillates nos
Number of Containers:	003
Container Type:	DM
Quantity/Weight/Volume:	43/G
Batch Number:	1284, 1284, 1286, 1286
EPA Waste Codes:	D001 - IGNITABLE WASTE
Copies:	1, 2, 6, 7
Alternate Facility Name:	Not reported
Alternate Facility Address:	Not reported
Alternate Facility State:	Not reported
Alternate Facility Date:	Not reported
Year:	1998
Manifest:	CTF0647618
EPA ID:	CTD001139898
Generator Mailing Address:	104 E MAIN ST
Generator City,State,Zip:	VERNON, CT 06066
Discrepancies:	N
Date Shipped:	1998-01-15
Date Received:	1998-01-15
Transporter 2 Date:	Not reported

Map ID
Direction
Distance
Elevation

MAP FINDINGS

Site

Database(s)

EDR ID Number
EPA ID Number

AMERBELLE TEXTILES LLC (Continued)

1000354177

TSDF EPA ID: CTD021816889
TSDF Name: UNITED OIL RECOVERY DBA ADV LIQ REC
TSDF Address: 136 GRACEY AVE
TSDF City,State,Zip: MERIDEN, CT 06451
TSDF Country: USA
Transporter EPA ID: CTD021816889
Transporter Name: UNITED OIL RECOVERY DBA ADVANCED LIQ REC
Transporter Address: Not reported
Transporter City,State,Zip: CT
Transporter Country: USA
Transporter 2 EPA ID: Not reported
Transporter 2 Name: Not reported
Transporter 2 Address: Not reported
Transporter 2 City,State,Zip: CT
Transporter 2 Country: USA
US DOT Description: WASTE PETROLEUM DISTILLATES NOS
Number of Containers: 002
Container Type: DM
Quantity/Weight/Volume: 23/G
Batch Number: 1122, 1122, 1130, 1130
EPA Waste Codes: D001 - IGNITABLE WASTE
Copies: 1, 2, 6, 7
Alternate Facility Name: Not reported
Alternate Facility Address: Not reported
Alternate Facility State: Not reported
Alternate Facility Date: Not reported

Year: 1998
Manifest: CTF0650215
EPA ID: CTD001139898
Generator Mailing Address: 104 E MAIN ST
Generator City,State,Zip: VERNON, CT 06066
Discrepancies: N
Date Shipped: 1998-03-11
Date Received: 1998-03-11
Transporter 2 Date: Not reported
TSDF EPA ID: CTD021816889
TSDF Name: UNITED OIL RECOVERY DBA ADV LIQ REC
TSDF Address: 136 GRACEY AVE
TSDF City,State,Zip: MERIDEN, CT 06451
TSDF Country: USA
Transporter EPA ID: CTD021816889
Transporter Name: UNITED OIL RECOVERY DBA ADVANCED LIQ REC
Transporter Address: Not reported
Transporter City,State,Zip: CT
Transporter Country: USA
Transporter 2 EPA ID: Not reported
Transporter 2 Name: Not reported
Transporter 2 Address: Not reported
Transporter 2 City,State,Zip: CT
Transporter 2 Country: USA
US DOT Description: petroleum distillates nos
Number of Containers: 003
Container Type: DM
Quantity/Weight/Volume: 43/G
Batch Number: 1280, 1280, 1284, 1284
EPA Waste Codes: D001 - IGNITABLE WASTE

Map ID
Direction
Distance
Elevation

MAP FINDINGS

Site

Database(s)

EDR ID Number
EPA ID Number

AMERBELLE TEXTILES LLC (Continued)

1000354177

Copies: 1, 2, 6, 7
Alternate Facility Name: Not reported
Alternate Facility Address: Not reported
Alternate Facility State: Not reported
Alternate Facility Date: Not reported

Year: 1998
Manifest: CTF0695469
EPA ID: CTD001139898
Generator Mailing Address: 104 E MAIN ST
Generator City,State,Zip: VERNON, CT 06066
Discrepancies: N
Date Shipped: 1998-07-20
Date Received: 1998-07-20
Transporter 2 Date: Not reported
TSDf EPA ID: CTD021816889
TSDf Name: UNITED OIL RECOVERY DBA ADV LIQ REC
TSDf Address: 136 GRACEY AVE
TSDf City,State,Zip: MERIDEN, CT 06451
TSDf Country: USA
Transporter EPA ID: CTD021816889
Transporter Name: UNITED OIL RECOVERY DBA ADVANCED LIQ REC
Transporter Address: Not reported
Transporter City,State,Zip: CT
Transporter Country: USA
Transporter 2 EPA ID: Not reported
Transporter 2 Name: Not reported
Transporter 2 Address: Not reported
Transporter 2 City,State,Zip: CT
Transporter 2 Country: USA
US DOT Description: petroleum distillates nos
Number of Containers: 001
Container Type: DM
Quantity/Weight/Volume: 20/G
Batch Number: 1863, 1863, 1959, 1959
EPA Waste Codes: D001 - IGNITABLE WASTE
Copies: 1, 2, 6, 7
Alternate Facility Name: Not reported
Alternate Facility Address: Not reported
Alternate Facility State: Not reported
Alternate Facility Date: Not reported

Year: 1998
Manifest: CTF0699333
EPA ID: CTD001139898
Generator Mailing Address: 104 E MAIN ST
Generator City,State,Zip: VERNON, CT 06066
Discrepancies: N
Date Shipped: 1998-06-02
Date Received: 1998-06-02
Transporter 2 Date: Not reported
TSDf EPA ID: CTD021816889
TSDf Name: UNITED OIL RECOVERY DBA ADV LIQ REC
TSDf Address: 136 GRACEY AVE
TSDf City,State,Zip: MERIDEN, CT 06451
TSDf Country: USA
Transporter EPA ID: CTD021816889

Map ID
Direction
Distance
Elevation

MAP FINDINGS

Site

Database(s)

EDR ID Number
EPA ID Number

AMERBELLE TEXTILES LLC (Continued)

1000354177

Transporter Name: UNITED OIL RECOVERY DBA ADVANCED LIQ REC
Transporter Address: Not reported
Transporter City,State,Zip: CT
Transporter Country: USA
Transporter 2 EPA ID: Not reported
Transporter 2 Name: Not reported
Transporter 2 Address: Not reported
Transporter 2 City,State,Zip: CT
Transporter 2 Country: USA
US DOT Description: petroleum distillates nos
Number of Containers: 001
Container Type: DM
Quantity/Weight/Volume: 15/G
Batch Number: 1657, 1657, 1726, 1726
EPA Waste Codes: D001 - IGNITABLE WASTE
Copies: 1, 2, 6, 7
Alternate Facility Name: Not reported
Alternate Facility Address: Not reported
Alternate Facility State: Not reported
Alternate Facility Date: Not reported

Year: 1998
Manifest: CTF0703597
EPA ID: CTD001139898
Generator Mailing Address: 104 E MAIN ST
Generator City,State,Zip: VERNON, CT 06066
Discrepancies: N
Date Shipped: 1998-04-07
Date Received: 1998-04-08
Transporter 2 Date: Not reported
TSDf EPA ID: CTD021816889
TSDf Name: UNITED OIL RECOVERY DBA ADV LIQ REC
TSDf Address: 136 GRACEY AVE
TSDf City,State,Zip: MERIDEN, CT 06451
TSDf Country: USA
Transporter EPA ID: CTD021816889
Transporter Name: UNITED OIL RECOVERY DBA ADVANCED LIQ REC
Transporter Address: Not reported
Transporter City,State,Zip: CT
Transporter Country: USA
Transporter 2 EPA ID: Not reported
Transporter 2 Name: Not reported
Transporter 2 Address: Not reported
Transporter 2 City,State,Zip: CT
Transporter 2 Country: USA
US DOT Description: petroleum distillates nos
Number of Containers: 003
Container Type: DM
Quantity/Weight/Volume: 43/G
Batch Number: 1352, 1352, 1368, 1368
EPA Waste Codes: D001 - IGNITABLE WASTE
Copies: 1, 2, 6, 7
Alternate Facility Name: Not reported
Alternate Facility Address: Not reported
Alternate Facility State: Not reported
Alternate Facility Date: Not reported

Map ID
Direction
Distance
Elevation

MAP FINDINGS

Site

Database(s)

EDR ID Number
EPA ID Number

AMERBELLE TEXTILES LLC (Continued)

1000354177

Year: 1998
Manifest: CTF0704814
EPA ID: CTD001139898
Generator Mailing Address: 104 E MAIN ST
Generator City,State,Zip: VERNON, CT 06066
Discrepancies: N
Date Shipped: 1998-07-07
Date Received: 1998-07-08
Transporter 2 Date: Not reported
TSDF EPA ID: CTD021816889
TSDF Name: UNITED OIL RECOVERY DBA ADV LIQ REC
TSDF Address: 136 GRACEY AVE
TSDF City,State,Zip: MERIDEN, CT 06451
TSDF Country: USA
Transporter EPA ID: CTD021816889
Transporter Name: UNITED OIL RECOVERY DBA ADVANCED LIQ REC
Transporter Address: Not reported
Transporter City,State,Zip: CT
Transporter Country: USA
Transporter 2 EPA ID: Not reported
Transporter 2 Name: Not reported
Transporter 2 Address: Not reported
Transporter 2 City,State,Zip: CT
Transporter 2 Country: USA
US DOT Description: env. Hazardous substance liquid nos
Number of Containers: 008
Container Type: DM
Quantity/Weight/Volume: 440/G
Batch Number: 1863, 1863, 1959, 1959
EPA Waste Codes: D008 - LEAD
Copies: 1, 2, 6, 7
Alternate Facility Name: Not reported
Alternate Facility Address: Not reported
Alternate Facility State: Not reported
Alternate Facility Date: Not reported

Year: 1998
Manifest: CTF0705030
EPA ID: CTD001139898
Generator Mailing Address: 104 E MAIN ST
Generator City,State,Zip: VERNON, CT 06066
Discrepancies: N
Date Shipped: 1998-05-08
Date Received: 1998-05-08
Transporter 2 Date: Not reported
TSDF EPA ID: CTD021816889
TSDF Name: UNITED OIL RECOVERY DBA ADV LIQ REC
TSDF Address: 136 GRACEY AVE
TSDF City,State,Zip: MERIDEN, CT 06451
TSDF Country: USA
Transporter EPA ID: CTD021816889
Transporter Name: UNITED OIL RECOVERY DBA ADVANCED LIQ REC
Transporter Address: Not reported
Transporter City,State,Zip: CT
Transporter Country: USA
Transporter 2 EPA ID: Not reported
Transporter 2 Name: Not reported

Map ID
Direction
Distance
Elevation

MAP FINDINGS

Site

Database(s)

EDR ID Number
EPA ID Number

AMERBELLE TEXTILES LLC (Continued)

1000354177

Transporter 2 Address:	Not reported
Transporter 2 City,State,Zip:	CT
Transporter 2 Country:	USA
US DOT Description:	petroleum distillates nos
Number of Containers:	003
Container Type:	DM
Quantity/Weight/Volume:	35/G
Batch Number:	1497, 1497, 1657, 1657
EPA Waste Codes:	D001 - IGNITABLE WASTE
Copies:	1, 2, 6, 7
Alternate Facility Name:	Not reported
Alternate Facility Address:	Not reported
Alternate Facility State:	Not reported
Alternate Facility Date:	Not reported
Year:	1998
Manifest:	CTF0706224
EPA ID:	CTD001139898
Generator Mailing Address:	104 E MAIN ST
Generator City,State,Zip:	VERNON, CT 06066
Discrepancies:	N
Date Shipped:	1998-04-11
Date Received:	1998-04-13
Transporter 2 Date:	Not reported
TSDf EPA ID:	CTD021816889
TSDf Name:	UNITED OIL RECOVERY DBA ADV LIQ REC
TSDf Address:	136 GRACEY AVE
TSDf City,State,Zip:	MERIDEN, CT 06451
TSDf Country:	USA
Transporter EPA ID:	CTD021816889
Transporter Name:	UNITED OIL RECOVERY DBA ADVANCED LIQ REC
Transporter Address:	Not reported
Transporter City,State,Zip:	CT
Transporter Country:	USA
Transporter 2 EPA ID:	Not reported
Transporter 2 Name:	Not reported
Transporter 2 Address:	Not reported
Transporter 2 City,State,Zip:	CT
Transporter 2 Country:	USA
US DOT Description:	env. Hazardous substance liquid nos
Number of Containers:	001
Container Type:	TT
Quantity/Weight/Volume:	1862/G
Batch Number:	1357, 1357, 1433, 1433
EPA Waste Codes:	D008 - LEAD
Copies:	1, 2, 6, 7
Alternate Facility Name:	Not reported
Alternate Facility Address:	Not reported
Alternate Facility State:	Not reported
Alternate Facility Date:	Not reported
Year:	1998
Manifest:	CTF0706227
EPA ID:	CTD001139898
Generator Mailing Address:	104 E MAIN ST
Generator City,State,Zip:	VERNON, CT 06066
Discrepancies:	N

Map ID
Direction
Distance
Elevation

MAP FINDINGS

Site

Database(s)

EDR ID Number
EPA ID Number

AMERBELLE TEXTILES LLC (Continued)

1000354177

Date Shipped: 1998-04-11
Date Received: 1998-04-13
Transporter 2 Date: Not reported
TSDf EPA ID: CTD021816889
TSDf Name: UNITED OIL RECOVERY DBA ADV LIQ REC
TSDf Address: 136 GRACEY AVE
TSDf City,State,Zip: MERIDEN, CT 06451
TSDf Country: USA
Transporter EPA ID: CTD021816889
Transporter Name: UNITED OIL RECOVERY DBA ADVANCED LIQ REC
Transporter Address: Not reported
Transporter City,State,Zip: CT
Transporter Country: USA
Transporter 2 EPA ID: Not reported
Transporter 2 Name: Not reported
Transporter 2 Address: Not reported
Transporter 2 City,State,Zip: CT
Transporter 2 Country: USA
US DOT Description: env. Hazardous substance liquid nos
Number of Containers: 001
Container Type: DM
Quantity/Weight/Volume: 825/G
Batch Number: 1357, 1357, 1433, 1433
EPA Waste Codes: D008 - LEAD
Copies: 1, 2, 6, 7
Alternate Facility Name: Not reported
Alternate Facility Address: Not reported
Alternate Facility State: Not reported
Alternate Facility Date: Not reported

Year: 1998
Manifest: CTF0720041
EPA ID: CTD001139898
Generator Mailing Address: 104 E MAIN ST
Generator City,State,Zip: VERNON, CT 06066
Discrepancies: N
Date Shipped: 1998-07-07
Date Received: 1998-07-08
Transporter 2 Date: Not reported
TSDf EPA ID: CTD021816889
TSDf Name: UNITED OIL RECOVERY DBA ADV LIQ REC
TSDf Address: 136 GRACEY AVE
TSDf City,State,Zip: MERIDEN, CT 06451
TSDf Country: USA
Transporter EPA ID: CTD021816889
Transporter Name: UNITED OIL RECOVERY DBA ADVANCED LIQ REC
Transporter Address: Not reported
Transporter City,State,Zip: CT
Transporter Country: USA
Transporter 2 EPA ID: Not reported
Transporter 2 Name: Not reported
Transporter 2 Address: Not reported
Transporter 2 City,State,Zip: CT
Transporter 2 Country: USA
US DOT Description: env. Hazardous substance liquid nos
Number of Containers: 001
Container Type: TT

Map ID
Direction
Distance
Elevation

MAP FINDINGS

Site

Database(s)

EDR ID Number
EPA ID Number

AMERBELLE TEXTILES LLC (Continued)

1000354177

Quantity/Weight/Volume: 750/G
Batch Number: 1863, 1863, 1959, 1959
EPA Waste Codes: D008 - LEAD
Copies: 1, 2, 6, 7
Alternate Facility Name: Not reported
Alternate Facility Address: Not reported
Alternate Facility State: Not reported
Alternate Facility Date: Not reported

Year: 1998
Manifest: CTF0733274
EPA ID: CTD001139898
Generator Mailing Address: 104 E MAIN ST
Generator City,State,Zip: VERNON, CT 06066
Discrepancies: N
Date Shipped: 1998-08-20
Date Received: 1998-08-20
Transporter 2 Date: Not reported
TSDf EPA ID: CTD021816889
TSDf Name: UNITED OIL RECOVERY DBA ADV LIQ REC
TSDf Address: 136 GRACEY AVE
TSDf City,State,Zip: MERIDEN, CT 06451
TSDf Country: USA
Transporter EPA ID: CTD021816889
Transporter Name: UNITED OIL RECOVERY DBA ADVANCED LIQ REC
Transporter Address: Not reported
Transporter City,State,Zip: CT
Transporter Country: USA
Transporter 2 EPA ID: Not reported
Transporter 2 Name: Not reported
Transporter 2 Address: Not reported
Transporter 2 City,State,Zip: CT
Transporter 2 Country: USA
US DOT Description: petroleum distillates nos
Number of Containers: 001
Container Type: DM
Quantity/Weight/Volume: 15/G
Batch Number: 2017, 2017, 2043, 2043
EPA Waste Codes: D001 - IGNITABLE WASTE
Copies: 1, 2, 6, 7
Alternate Facility Name: Not reported
Alternate Facility Address: Not reported
Alternate Facility State: Not reported
Alternate Facility Date: Not reported

Year: 1998
Manifest: CTF0736442
EPA ID: CTD001139898
Generator Mailing Address: 104 E MAIN ST
Generator City,State,Zip: VERNON, CT 06066
Discrepancies: N
Date Shipped: 1998-10-16
Date Received: 1998-10-20
Transporter 2 Date: Not reported
TSDf EPA ID: CTD021816889
TSDf Name: UNITED OIL RECOVERY DBA ADV LIQ REC
TSDf Address: 136 GRACEY AVE

Map ID
Direction
Distance
Elevation

MAP FINDINGS

Site

Database(s)

EDR ID Number
EPA ID Number

AMERBELLE TEXTILES LLC (Continued)

1000354177

TSD City,State,Zip: MERIDEN, CT 06451
TSD Country: USA
Transporter EPA ID: CTD021816889
Transporter Name: UNITED OIL RECOVERY DBA ADVANCED LIQ REC
Transporter Address: Not reported
Transporter City,State,Zip: CT
Transporter Country: USA
Transporter 2 EPA ID: Not reported
Transporter 2 Name: Not reported
Transporter 2 Address: Not reported
Transporter 2 City,State,Zip: CT
Transporter 2 Country: USA
US DOT Description: petroleum distillates nos
Number of Containers: 001
Container Type: DM
Quantity/Weight/Volume: 18/G
Batch Number: 2247, 2247, 2265, 2265
EPA Waste Codes: D001 - IGNITABLE WASTE
Copies: 1, 2, 6, 7
Alternate Facility Name: Not reported
Alternate Facility Address: Not reported
Alternate Facility State: Not reported
Alternate Facility Date: Not reported

Year: 1998
Manifest: CTF0742118
EPA ID: CTD001139898
Generator Mailing Address: 104 E MAIN ST
Generator City,State,Zip: VERNON, CT 06066
Discrepancies: N
Date Shipped: 1998-11-27
Date Received: 1998-11-30
Transporter 2 Date: Not reported
TSD EPA ID: CTD021816889
TSD Name: UNITED OIL RECOVERY DBA ADV LIQ REC
TSD Address: 136 GRACEY AVE
TSD City,State,Zip: MERIDEN, CT 06451
TSD Country: USA
Transporter EPA ID: CTD021816889
Transporter Name: UNITED OIL RECOVERY DBA ADVANCED LIQ REC
Transporter Address: Not reported
Transporter City,State,Zip: CT
Transporter Country: USA
Transporter 2 EPA ID: Not reported
Transporter 2 Name: Not reported
Transporter 2 Address: Not reported
Transporter 2 City,State,Zip: CT
Transporter 2 Country: USA
US DOT Description: ENVIRONMENTALLY HAZ. SUBSTANCES,SOLID
Number of Containers: 008
Container Type: DM
Quantity/Weight/Volume: 440/G
Batch Number: 2397, 2397, 2397, 2397
EPA Waste Codes: D008 - LEAD
Copies: 1, 2, 6, 7
Alternate Facility Name: Not reported
Alternate Facility Address: Not reported

Map ID
Direction
Distance
Elevation

MAP FINDINGS

Site

Database(s)

EDR ID Number
EPA ID Number

AMERBELLE TEXTILES LLC (Continued)

1000354177

Alternate Facility State:	Not reported
Alternate Facility Date:	Not reported
Year:	1998
Manifest:	CTF0742781
EPA ID:	CTD001139898
Generator Mailing Address:	104 E MAIN ST
Generator City,State,Zip:	VERNON, CT 06066
Discrepancies:	N
Date Shipped:	1998-12-10
Date Received:	1998-12-10
Transporter 2 Date:	Not reported
TSDf EPA ID:	CTD021816889
TSDf Name:	UNITED OIL RECOVERY DBA ADV LIQ REC
TSDf Address:	136 GRACEY AVE
TSDf City,State,Zip:	MERIDEN, CT 06451
TSDf Country:	USA
Transporter EPA ID:	CTD021816889
Transporter Name:	UNITED OIL RECOVERY DBA ADVANCED LIQ REC
Transporter Address:	Not reported
Transporter City,State,Zip:	CT
Transporter Country:	USA
Transporter 2 EPA ID:	Not reported
Transporter 2 Name:	Not reported
Transporter 2 Address:	Not reported
Transporter 2 City,State,Zip:	CT
Transporter 2 Country:	USA
US DOT Description:	petroleum distillates nos
Number of Containers:	001
Container Type:	DM
Quantity/Weight/Volume:	20/G
Batch Number:	2397, 2397, 2397, 2397
EPA Waste Codes:	D001 - IGNITABLE WASTE
Copies:	1, 2, 6, 7
Alternate Facility Name:	Not reported
Alternate Facility Address:	Not reported
Alternate Facility State:	Not reported
Alternate Facility Date:	Not reported
Year:	1998
Manifest:	CTF0775285
EPA ID:	CTD001139898
Generator Mailing Address:	104 E MAIN ST
Generator City,State,Zip:	VERNON, CT 06066
Discrepancies:	N
Date Shipped:	1998-11-27
Date Received:	1998-11-30
Transporter 2 Date:	Not reported
TSDf EPA ID:	CTD021816889
TSDf Name:	UNITED OIL RECOVERY DBA ADV LIQ REC
TSDf Address:	136 GRACEY AVE
TSDf City,State,Zip:	MERIDEN, CT 06451
TSDf Country:	USA
Transporter EPA ID:	CTD021816889
Transporter Name:	UNITED OIL RECOVERY DBA ADVANCED LIQ REC
Transporter Address:	Not reported
Transporter City,State,Zip:	CT

Map ID
Direction
Distance
Elevation

MAP FINDINGS

Site

Database(s)

EDR ID Number
EPA ID Number

AMERBELLE TEXTILES LLC (Continued)

1000354177

Transporter Country: USA
Transporter 2 EPA ID: Not reported
Transporter 2 Name: Not reported
Transporter 2 Address: Not reported
Transporter 2 City,State,Zip: CT
Transporter 2 Country: USA
US DOT Description: env. Hazardous substance liquid nos
Number of Containers: 001
Container Type: TT
Quantity/Weight/Volume: 1268/G
Batch Number: 2397, 2397, 2397, 2397
EPA Waste Codes: D008 - LEAD
Copies: 1, 2, 6, 7
Alternate Facility Name: Not reported
Alternate Facility Address: Not reported
Alternate Facility State: Not reported
Alternate Facility Date: Not reported

Year: 1998
Manifest: MAK494320
EPA ID: CTD001139898
Generator Mailing Address: 104 E MAIN ST
Generator City,State,Zip: VERNON, CT 06066
Discrepancies: N
Date Shipped: 1998-07-01
Date Received: 1998-07-01
Transporter 2 Date: Not reported
TSDf EPA ID: MAD000604447
TSDf Name: LAIDLAW ENVIRO SVS (NORTHEAST INC)
TSDf Address: 300 CANAL ST
TSDf City,State,Zip: LAWRENCE, MA 01845
TSDf Country: USA
Transporter EPA ID: SCD987574647
Transporter Name: LAIDLAW ENVIRONMENTAL SERVICES
Transporter Address: Not reported
Transporter City,State,Zip: CT
Transporter Country: USA
Transporter 2 EPA ID: Not reported
Transporter 2 Name: Not reported
Transporter 2 Address: Not reported
Transporter 2 City,State,Zip: CT
Transporter 2 Country: USA
US DOT Description: FLAMMABLE LIQUID N.O.S.
Number of Containers: 004
Container Type: DM
Quantity/Weight/Volume: 220/G
Batch Number: 2237, 2237
EPA Waste Codes: D001 - IGNITABLE WASTE
Copies: 2, 7
Alternate Facility Name: Not reported
Alternate Facility Address: Not reported
Alternate Facility State: Not reported
Alternate Facility Date: Not reported

Year: 1998
Manifest: MAK494320
EPA ID: CTD001139898

Map ID
Direction
Distance
Elevation

MAP FINDINGS

Site

Database(s)

EDR ID Number
EPA ID Number

AMERBELLE TEXTILES LLC (Continued)

1000354177

Generator Mailing Address: 104 E MAIN ST
Generator City,State,Zip: VERNON, CT 06066
Discrepancies: N
Date Shipped: 1998-07-01
Date Received: 1998-07-01
Transporter 2 Date: Not reported
TSDf EPA ID: MAD000604447
TSDf Name: LAIDLAW ENVIRO SVS (NORTHEAST INC)
TSDf Address: 300 CANAL ST
TSDf City,State,Zip: LAWRENCE, MA 01845
TSDf Country: USA
Transporter EPA ID: SCD987574647
Transporter Name: LAIDLAW ENVIRONMENTAL SERVICES
Transporter Address: Not reported
Transporter City,State,Zip: CT
Transporter Country: USA
Transporter 2 EPA ID: Not reported
Transporter 2 Name: Not reported
Transporter 2 Address: Not reported
Transporter 2 City,State,Zip: CT
Transporter 2 Country: USA
US DOT Description: FLAMMABLE LIQUID N.O.S.
Number of Containers: 003
Container Type: DM
Quantity/Weight/Volume: 165/G
Batch Number: 2237, 2237
EPA Waste Codes: D001 - IGNITABLE WASTE
Copies: 2, 7
Alternate Facility Name: Not reported
Alternate Facility Address: Not reported
Alternate Facility State: Not reported
Alternate Facility Date: Not reported

Year: 1998
Manifest: MAK494320
EPA ID: CTD001139898
Generator Mailing Address: 104 E MAIN ST
Generator City,State,Zip: VERNON, CT 06066
Discrepancies: N
Date Shipped: 1998-07-01
Date Received: 1998-07-01
Transporter 2 Date: Not reported
TSDf EPA ID: MAD000604447
TSDf Name: LAIDLAW ENVIRO SVS (NORTHEAST INC)
TSDf Address: 300 CANAL ST
TSDf City,State,Zip: LAWRENCE, MA 01845
TSDf Country: USA
Transporter EPA ID: SCD987574647
Transporter Name: LAIDLAW ENVIRONMENTAL SERVICES
Transporter Address: Not reported
Transporter City,State,Zip: CT
Transporter Country: USA
Transporter 2 EPA ID: Not reported
Transporter 2 Name: Not reported
Transporter 2 Address: Not reported
Transporter 2 City,State,Zip: CT
Transporter 2 Country: USA

Map ID
Direction
Distance
Elevation

MAP FINDINGS

Site

Database(s)

EDR ID Number
EPA ID Number

AMERBELLE TEXTILES LLC (Continued)

1000354177

US DOT Description:	FLAMMABLE LIQUID N.O.S.
Number of Containers:	003
Container Type:	DM
Quantity/Weight/Volume:	165/G
Batch Number:	2237, 2237
EPA Waste Codes:	D001 - IGNITABLE WASTE
Copies:	2, 7
Alternate Facility Name:	Not reported
Alternate Facility Address:	Not reported
Alternate Facility State:	Not reported
Alternate Facility Date:	Not reported
Year:	1998
Manifest:	MAK494320
EPA ID:	CTD001139898
Generator Mailing Address:	104 E MAIN ST
Generator City,State,Zip:	VERNON, CT 06066
Discrepancies:	N
Date Shipped:	1998-07-01
Date Received:	1998-07-01
Transporter 2 Date:	Not reported
TSD EPA ID:	MAD000604447
TSD Name:	LAIDLAW ENVIRO SVS (NORTHEAST INC)
TSD Address:	300 CANAL ST
TSD City,State,Zip:	LAWRENCE, MA 01845
TSD Country:	USA
Transporter EPA ID:	SCD987574647
Transporter Name:	LAIDLAW ENVIRONMENTAL SERVICES
Transporter Address:	Not reported
Transporter City,State,Zip:	CT
Transporter Country:	USA
Transporter 2 EPA ID:	Not reported
Transporter 2 Name:	Not reported
Transporter 2 Address:	Not reported
Transporter 2 City,State,Zip:	CT
Transporter 2 Country:	USA
US DOT Description:	FLAMMABLE LIQUID N.O.S.
Number of Containers:	005
Container Type:	DM
Quantity/Weight/Volume:	275/G
Batch Number:	2237, 2237
EPA Waste Codes:	D001 - IGNITABLE WASTE
Copies:	2, 7
Alternate Facility Name:	Not reported
Alternate Facility Address:	Not reported
Alternate Facility State:	Not reported
Alternate Facility Date:	Not reported
Year:	1998
Manifest:	MAK494321
EPA ID:	CTD001139898
Generator Mailing Address:	104 E MAIN ST
Generator City,State,Zip:	VERNON, CT 06066
Discrepancies:	N
Date Shipped:	1998-07-01
Date Received:	1998-07-01
Transporter 2 Date:	Not reported

Map ID
Direction
Distance
Elevation

MAP FINDINGS

Site

Database(s)

EDR ID Number
EPA ID Number

AMERBELLE TEXTILES LLC (Continued)

1000354177

TSDF EPA ID: MAD000604447
TSDF Name: LAIDLAW ENVIRO SVS (NORTHEAST INC)
TSDF Address: 300 CANAL ST
TSDF City,State,Zip: LAWRENCE, MA 01845
TSDF Country: USA
Transporter EPA ID: SCD987574647
Transporter Name: LAIDLAW ENVIRONMENTAL SERVICES
Transporter Address: Not reported
Transporter City,State,Zip: CT
Transporter Country: USA
Transporter 2 EPA ID: Not reported
Transporter 2 Name: Not reported
Transporter 2 Address: Not reported
Transporter 2 City,State,Zip: CT
Transporter 2 Country: USA
US DOT Description: flammable liquid toxic nos
Number of Containers: 002
Container Type: DM
Quantity/Weight/Volume: 110/G
Batch Number: 2237, 2237
EPA Waste Codes: D001 - IGNITABLE WASTE
Copies: 2, 7
Alternate Facility Name: Not reported
Alternate Facility Address: Not reported
Alternate Facility State: Not reported
Alternate Facility Date: Not reported

Year: 1998
Manifest: MAK494321
EPA ID: CTD001139898
Generator Mailing Address: 104 E MAIN ST
Generator City,State,Zip: VERNON, CT 06066
Discrepancies: N
Date Shipped: 1998-07-01
Date Received: 1998-07-01
Transporter 2 Date: Not reported
TSDF EPA ID: MAD000604447
TSDF Name: LAIDLAW ENVIRO SVS (NORTHEAST INC)
TSDF Address: 300 CANAL ST
TSDF City,State,Zip: LAWRENCE, MA 01845
TSDF Country: USA
Transporter EPA ID: SCD987574647
Transporter Name: LAIDLAW ENVIRONMENTAL SERVICES
Transporter Address: Not reported
Transporter City,State,Zip: CT
Transporter Country: USA
Transporter 2 EPA ID: Not reported
Transporter 2 Name: Not reported
Transporter 2 Address: Not reported
Transporter 2 City,State,Zip: CT
Transporter 2 Country: USA
US DOT Description: flammable liquid toxic nos
Number of Containers: 026
Container Type: DM
Quantity/Weight/Volume: 1430/G
Batch Number: 2237, 2237
EPA Waste Codes: D001 - IGNITABLE WASTE

Map ID
Direction
Distance
Elevation

MAP FINDINGS

Site

Database(s)

EDR ID Number
EPA ID Number

AMERBELLE TEXTILES LLC (Continued)

1000354177

Copies: 2, 7
Alternate Facility Name: Not reported
Alternate Facility Address: Not reported
Alternate Facility State: Not reported
Alternate Facility Date: Not reported

Year: 1998
Manifest: MI4427849
EPA ID: CTD001139898
Generator Mailing Address: 104 E MAIN ST
Generator City,State,Zip: VERNON, CT 06066
Discrepancies: Not reported
Date Shipped: 1998-03-02
Date Received: Not reported
Transporter 2 Date: Not reported
TSDF EPA ID: MID060975844
TSDF Name: MICHIGAN RECOVERY SYSTEMS INC
TSDF Address: 36345 VAN BORN
TSDF City,State,Zip: ROMULUS, MI 48174
TSDF Country: USA
Transporter EPA ID: NYD982792814
Transporter Name: FRANKS VACUUM TRUCK SVC INC
Transporter Address: 4500 ROYAL AVE
Transporter City,State,Zip: NIAGARA FALLS, NY 14303
Transporter Country: USA
Transporter 2 EPA ID: Not reported
Transporter 2 Name: Not reported
Transporter 2 Address: Not reported
Transporter 2 City,State,Zip: CT
Transporter 2 Country: USA
US DOT Description: FLAMMABLE LIQUID N.O.S.
Number of Containers: 002
Container Type: DM
Quantity/Weight/Volume: 110/G
Batch Number: 1188
EPA Waste Codes: F005 - THE FOLLOWING SPENT NONHALOGENATED SOLVENTS: TOLUENE, METHYL ETHYL KETONE, CARBON DISULFIDE, ISOBUTANOL, PYRIDINE, BENZENE, 2-ETHOXYETHANOL, AND 2-NITROPROPANE; ALL SPENT SOLVENT MIXTURES/BLENDS CONTAINING, BEFORE USE, A TOTAL OF TEN PERCENT OR MORE (BY VOLUME) OF ONE OR MORE OF THE ABOVE NONHALOGENATED SOLVENTS OR THOSE SOLVENTS LISTED IN F001, F002, OR F004; AND STILL BOTTOMS FROM THE RECOVERY OF THESE SPENT SOLVENTS AND SPENT SOLVENT MIXTURES.

Copies: 7
Alternate Facility Name: Not reported
Alternate Facility Address: Not reported
Alternate Facility State: Not reported
Alternate Facility Date: Not reported

Year: 1997
Manifest: CTF0596189
EPA ID: CTD001139898
Generator Mailing Address: 104 E MAIN ST
Generator City,State,Zip: VERNON, CT 06066
Discrepancies: Not reported
Date Shipped: 1997-03-12
Date Received: Not reported
Transporter 2 Date: Not reported

Map ID
Direction
Distance
Elevation

MAP FINDINGS

Site

Database(s)

EDR ID Number
EPA ID Number

AMERBELLE TEXTILES LLC (Continued)

1000354177

TSDf EPA ID:	CTD021816889
TSDf Name:	UNITED OIL RECOVERY DBA ADV LIQ REC
TSDf Address:	136 GRACEY AVE
TSDf City,State,Zip:	MERIDEN, CT 06451
TSDf Country:	USA
Transporter EPA ID:	CTD021816889
Transporter Name:	UNITED OIL RECOVERY DBA ADV LIQ REC
Transporter Address:	Not reported
Transporter City,State,Zip:	CT
Transporter Country:	USA
Transporter 2 EPA ID:	Not reported
Transporter 2 Name:	Not reported
Transporter 2 Address:	Not reported
Transporter 2 City,State,Zip:	CT
Transporter 2 Country:	USA
US DOT Description:	petroleum distillates nos
Number of Containers:	003
Container Type:	DM
Quantity/Weight/Volume:	43/G
Batch Number:	1402, 1402
EPA Waste Codes:	D001 - IGNITABLE WASTE
Copies:	1, 2
Alternate Facility Name:	Not reported
Alternate Facility Address:	Not reported
Alternate Facility State:	Not reported
Alternate Facility Date:	Not reported
Year:	1997
Manifest:	CTF0668767
EPA ID:	CTD001139898
Generator Mailing Address:	104 E MAIN ST
Generator City,State,Zip:	VERNON, CT 06066
Discrepancies:	Not reported
Date Shipped:	1997-07-08
Date Received:	1997-07-08
Transporter 2 Date:	Not reported
TSDf EPA ID:	CTD021816889
TSDf Name:	UNITED OIL RECOVERY DBA ADV LIQ REC
TSDf Address:	136 GRACEY AVE
TSDf City,State,Zip:	MERIDEN, CT 06451
TSDf Country:	USA
Transporter EPA ID:	CTD021816889
Transporter Name:	UNITED OIL RECOVERY DBA ADV LIQ REC
Transporter Address:	Not reported
Transporter City,State,Zip:	CT
Transporter Country:	USA
Transporter 2 EPA ID:	Not reported
Transporter 2 Name:	Not reported
Transporter 2 Address:	Not reported
Transporter 2 City,State,Zip:	CT
Transporter 2 Country:	USA
US DOT Description:	env. Hazardous substance liquid nos
Number of Containers:	007
Container Type:	DM
Quantity/Weight/Volume:	350/G
Batch Number:	1241, 1242, 2041, 2041
EPA Waste Codes:	D006 - CADMIUM

Map ID
Direction
Distance
Elevation

MAP FINDINGS

Site

Database(s)

EDR ID Number
EPA ID Number

AMERBELLE TEXTILES LLC (Continued)

1000354177

Copies: 1, 2, 6, 7
Alternate Facility Name: Not reported
Alternate Facility Address: Not reported
Alternate Facility State: Not reported
Alternate Facility Date: Not reported

Year: 1997
Manifest: CTF0599741
EPA ID: CTD001139898
Generator Mailing Address: 104 E MAIN ST
Generator City,State,Zip: VERNON, CT 06066
Discrepancies: Not reported
Date Shipped: 1997-02-11
Date Received: 1997-02-11
Transporter 2 Date: Not reported
TSDf EPA ID: CTD021816889
TSDf Name: UNITED OIL RECOVERY DBA ADV LIQ REC
TSDf Address: 136 GRACEY AVE
TSDf City,State,Zip: MERIDEN, CT 06451
TSDf Country: USA
Transporter EPA ID: CTD021816889
Transporter Name: UNITED OIL RECOVERY DBA ADV LIQ REC
Transporter Address: Not reported
Transporter City,State,Zip: CT
Transporter Country: USA
Transporter 2 EPA ID: Not reported
Transporter 2 Name: Not reported
Transporter 2 Address: Not reported
Transporter 2 City,State,Zip: CT
Transporter 2 Country: USA
US DOT Description: petroleum distillates nos
Number of Containers: 003
Container Type: DM
Quantity/Weight/Volume: 43/G
Batch Number: 1249, 1249
EPA Waste Codes: D001 - IGNITABLE WASTE
Copies: 1, 2
Alternate Facility Name: Not reported
Alternate Facility Address: Not reported
Alternate Facility State: Not reported
Alternate Facility Date: Not reported

Year: 1997
Manifest: CTF0665015
EPA ID: CTD001139898
Generator Mailing Address: 104 E MAIN ST
Generator City,State,Zip: VERNON, CT 06066
Discrepancies: Not reported
Date Shipped: 1997-09-30
Date Received: 1997-09-30
Transporter 2 Date: Not reported
TSDf EPA ID: CTD021816889
TSDf Name: UNITED OIL RECOVERY DBA ADV LIQ REC
TSDf Address: 136 GRACEY AVE
TSDf City,State,Zip: MERIDEN, CT 06451
TSDf Country: USA
Transporter EPA ID: CTD021816889

Map ID
Direction
Distance
Elevation

MAP FINDINGS

Site

Database(s)

EDR ID Number
EPA ID Number

AMERBELLE TEXTILES LLC (Continued)

1000354177

Transporter Name: UNITED OIL RECOVERY DBA ADV LIQ REC
Transporter Address: Not reported
Transporter City,State,Zip: CT
Transporter Country: USA
Transporter 2 EPA ID: Not reported
Transporter 2 Name: Not reported
Transporter 2 Address: Not reported
Transporter 2 City,State,Zip: CT
Transporter 2 Country: USA
US DOT Description: petroleum distillates nos
Number of Containers: 003
Container Type: DM
Quantity/Weight/Volume: 43/G
Batch Number: 1689, 1689, 2046, 2046
EPA Waste Codes: D001 - IGNITABLE WASTE
Copies: 1, 2, 6, 7
Alternate Facility Name: Not reported
Alternate Facility Address: Not reported
Alternate Facility State: Not reported
Alternate Facility Date: Not reported

Year: 1997
Manifest: CTF0664500
EPA ID: CTD001139898
Generator Mailing Address: 104 E MAIN ST
Generator City,State,Zip: VERNON, CT 06066
Discrepancies: Not reported
Date Shipped: 1997-08-25
Date Received: Not reported
Transporter 2 Date: Not reported
TSD EPA ID: CTD021816889
TSD Name: UNITED OIL RECOVERY DBA ADV LIQ REC
TSD Address: 136 GRACEY AVE
TSD City,State,Zip: MERIDEN, CT 06451
TSD Country: USA
Transporter EPA ID: CTD021816889
Transporter Name: UNITED OIL RECOVERY DBA ADV LIQ REC
Transporter Address: Not reported
Transporter City,State,Zip: CT
Transporter Country: USA
Transporter 2 EPA ID: Not reported
Transporter 2 Name: Not reported
Transporter 2 Address: Not reported
Transporter 2 City,State,Zip: CT
Transporter 2 Country: USA
US DOT Description: petroleum distillates nos
Number of Containers: 003
Container Type: DM
Quantity/Weight/Volume: 43/G
Batch Number: 1683, 1683, 2141, 2141
EPA Waste Codes: D001 - IGNITABLE WASTE
Copies: 1, 2, 6, 7
Alternate Facility Name: Not reported
Alternate Facility Address: Not reported
Alternate Facility State: Not reported
Alternate Facility Date: Not reported

Map ID
Direction
Distance
Elevation

MAP FINDINGS

Site

Database(s)

EDR ID Number
EPA ID Number

AMERBELLE TEXTILES LLC (Continued)

1000354177

Year:	1997
Manifest:	CTF0663853
EPA ID:	CTD001139898
Generator Mailing Address:	104 E MAIN ST
Generator City,State,Zip:	VERNON, CT 06066
Discrepancies:	Not reported
Date Shipped:	1997-06-30
Date Received:	1997-07-01
Transporter 2 Date:	Not reported
TSDf EPA ID:	CTD021816889
TSDf Name:	UNITED OIL RECOVERY DBA ADV LIQ REC
TSDf Address:	136 GRACEY AVE
TSDf City,State,Zip:	MERIDEN, CT 06451
TSDf Country:	USA
Transporter EPA ID:	CTD021816889
Transporter Name:	UNITED OIL RECOVERY DBA ADV LIQ REC
Transporter Address:	Not reported
Transporter City,State,Zip:	CT
Transporter Country:	USA
Transporter 2 EPA ID:	Not reported
Transporter 2 Name:	Not reported
Transporter 2 Address:	Not reported
Transporter 2 City,State,Zip:	CT
Transporter 2 Country:	USA
US DOT Description:	petroleum distillates nos
Number of Containers:	003
Container Type:	DM
Quantity/Weight/Volume:	43/G
Batch Number:	1265, 1265, 2559, 2559
EPA Waste Codes:	D001 - IGNITABLE WASTE
Copies:	1, 2, 6, 7
Alternate Facility Name:	Not reported
Alternate Facility Address:	Not reported
Alternate Facility State:	Not reported
Alternate Facility Date:	Not reported
Year:	1997
Manifest:	CTF0662165
EPA ID:	CTD001139898
Generator Mailing Address:	104 E MAIN ST
Generator City,State,Zip:	VERNON, CT 06066
Discrepancies:	Not reported
Date Shipped:	1997-07-28
Date Received:	1997-07-29
Transporter 2 Date:	Not reported
TSDf EPA ID:	CTD021816889
TSDf Name:	UNITED OIL RECOVERY DBA ADV LIQ REC
TSDf Address:	136 GRACEY AVE
TSDf City,State,Zip:	MERIDEN, CT 06451
TSDf Country:	USA
Transporter EPA ID:	CTD021816889
Transporter Name:	UNITED OIL RECOVERY DBA ADV LIQ REC
Transporter Address:	Not reported
Transporter City,State,Zip:	CT
Transporter Country:	USA
Transporter 2 EPA ID:	Not reported
Transporter 2 Name:	Not reported

Map ID
Direction
Distance
Elevation

MAP FINDINGS

Site

Database(s)

EDR ID Number
EPA ID Number

AMERBELLE TEXTILES LLC (Continued)

1000354177

Transporter 2 Address:	Not reported
Transporter 2 City,State,Zip:	CT
Transporter 2 Country:	USA
US DOT Description:	petroleum distillates nos
Number of Containers:	002
Container Type:	DM
Quantity/Weight/Volume:	23/G
Batch Number:	1273, 1278, 1537, 1537
EPA Waste Codes:	D001 - IGNITABLE WASTE
Copies:	1, 2, 6, 7
Alternate Facility Name:	Not reported
Alternate Facility Address:	Not reported
Alternate Facility State:	Not reported
Alternate Facility Date:	Not reported
Year:	1997
Manifest:	CTF0661903
EPA ID:	CTD001139898
Generator Mailing Address:	104 E MAIN ST
Generator City,State,Zip:	VERNON, CT 06066
Discrepancies:	Not reported
Date Shipped:	1997-10-29
Date Received:	Not reported
Transporter 2 Date:	Not reported
TSDf EPA ID:	CTD021816889
TSDf Name:	UNITED OIL RECOVERY DBA ADV LIQ REC
TSDf Address:	136 GRACEY AVE
TSDf City,State,Zip:	MERIDEN, CT 06451
TSDf Country:	USA
Transporter EPA ID:	CTD021816889
Transporter Name:	UNITED OIL RECOVERY DBA ADV LIQ REC
Transporter Address:	Not reported
Transporter City,State,Zip:	CT
Transporter Country:	USA
Transporter 2 EPA ID:	Not reported
Transporter 2 Name:	Not reported
Transporter 2 Address:	Not reported
Transporter 2 City,State,Zip:	CT
Transporter 2 Country:	USA
US DOT Description:	petroleum distillates nos
Number of Containers:	003
Container Type:	DM
Quantity/Weight/Volume:	43/G
Batch Number:	1684, 1684, 2024, 2024
EPA Waste Codes:	D001 - IGNITABLE WASTE
Copies:	1, 2, 6, 7
Alternate Facility Name:	Not reported
Alternate Facility Address:	Not reported
Alternate Facility State:	Not reported
Alternate Facility Date:	Not reported
Year:	1997
Manifest:	CTF0653878
EPA ID:	CTD001139898
Generator Mailing Address:	104 E MAIN ST
Generator City,State,Zip:	VERNON, CT 06066
Discrepancies:	Not reported

Map ID
Direction
Distance
Elevation

MAP FINDINGS

Site

Database(s)

EDR ID Number
EPA ID Number

AMERBELLE TEXTILES LLC (Continued)

1000354177

Date Shipped: 1997-06-02
Date Received: Not reported
Transporter 2 Date: Not reported
TSDf EPA ID: CTD021816889
TSDf Name: UNITED OIL RECOVERY DBA ADV LIQ REC
TSDf Address: 136 GRACEY AVE
TSDf City,State,Zip: MERIDEN, CT 06451
TSDf Country: USA
Transporter EPA ID: CTD021816889
Transporter Name: UNITED OIL RECOVERY DBA ADV LIQ REC
Transporter Address: Not reported
Transporter City,State,Zip: CT
Transporter Country: USA
Transporter 2 EPA ID: Not reported
Transporter 2 Name: Not reported
Transporter 2 Address: Not reported
Transporter 2 City,State,Zip: CT
Transporter 2 Country: USA
US DOT Description: petroleum distillates nos
Number of Containers: 003
Container Type: DM
Quantity/Weight/Volume: 43/G
Batch Number: 1211, 1211, 2559, 2559
EPA Waste Codes: D001 - IGNITABLE WASTE
Copies: 1, 2, 6, 7
Alternate Facility Name: Not reported
Alternate Facility Address: Not reported
Alternate Facility State: Not reported
Alternate Facility Date: Not reported

Year: 1997
Manifest: CTF0651471
EPA ID: CTD001139898
Generator Mailing Address: 104 E MAIN ST
Generator City,State,Zip: VERNON, CT 06066
Discrepancies: Not reported
Date Shipped: 1997-12-03
Date Received: Not reported
Transporter 2 Date: Not reported
TSDf EPA ID: CTD021816889
TSDf Name: UNITED OIL RECOVERY DBA ADV LIQ REC
TSDf Address: 136 GRACEY AVE
TSDf City,State,Zip: MERIDEN, CT 06451
TSDf Country: USA
Transporter EPA ID: CTD021816889
Transporter Name: UNITED OIL RECOVERY DBA ADV LIQ REC
Transporter Address: Not reported
Transporter City,State,Zip: CT
Transporter Country: USA
Transporter 2 EPA ID: Not reported
Transporter 2 Name: Not reported
Transporter 2 Address: Not reported
Transporter 2 City,State,Zip: CT
Transporter 2 Country: USA
US DOT Description: petroleum distillates nos
Number of Containers: 003
Container Type: DM

Map ID
Direction
Distance
Elevation

MAP FINDINGS

Site

Database(s)

EDR ID Number
EPA ID Number

AMERBELLE TEXTILES LLC (Continued)

1000354177

Quantity/Weight/Volume: 43/G
Batch Number: 1648, 1648, 2096, 2096
EPA Waste Codes: D001 - IGNITABLE WASTE
Copies: 1, 2, 6, 7
Alternate Facility Name: Not reported
Alternate Facility Address: Not reported
Alternate Facility State: Not reported
Alternate Facility Date: Not reported

Year: 1997
Manifest: CTF0646696
EPA ID: CTD001139898
Generator Mailing Address: 104 E MAIN ST
Generator City,State,Zip: VERNON, CT 06066
Discrepancies: Not reported
Date Shipped: 1997-12-22
Date Received: Not reported
Transporter 2 Date: Not reported
TSDf EPA ID: CTD021816889
TSDf Name: UNITED OIL RECOVERY DBA ADV LIQ REC
TSDf Address: 136 GRACEY AVE
TSDf City,State,Zip: MERIDEN, CT 06451
TSDf Country: USA
Transporter EPA ID: CTD021816889
Transporter Name: UNITED OIL RECOVERY DBA ADV LIQ REC
Transporter Address: Not reported
Transporter City,State,Zip: CT
Transporter Country: USA
Transporter 2 EPA ID: Not reported
Transporter 2 Name: Not reported
Transporter 2 Address: Not reported
Transporter 2 City,State,Zip: CT
Transporter 2 Country: USA
US DOT Description: petroleum distillates nos
Number of Containers: 003
Container Type: DM
Quantity/Weight/Volume: 43/G
Batch Number: 1455, 1455, 1582, 1582
EPA Waste Codes: D001 - IGNITABLE WASTE
Copies: 1, 2, 6, 7
Alternate Facility Name: Not reported
Alternate Facility Address: Not reported
Alternate Facility State: Not reported
Alternate Facility Date: Not reported

Year: 1997
Manifest: CTF0645559
EPA ID: CTD001139898
Generator Mailing Address: 104 E MAIN ST
Generator City,State,Zip: VERNON, CT 06066
Discrepancies: Not reported
Date Shipped: 1997-11-28
Date Received: Not reported
Transporter 2 Date: Not reported
TSDf EPA ID: CTD021816889
TSDf Name: UNITED OIL RECOVERY DBA ADV LIQ REC
TSDf Address: 136 GRACEY AVE

Map ID
Direction
Distance
Elevation

MAP FINDINGS

Site

Database(s)

EDR ID Number
EPA ID Number

AMERBELLE TEXTILES LLC (Continued)

1000354177

TSD City,State,Zip: MERIDEN, CT 06451
TSD Country: USA
Transporter EPA ID: CTD021816889
Transporter Name: UNITED OIL RECOVERY DBA ADV LIQ REC
Transporter Address: Not reported
Transporter City,State,Zip: CT
Transporter Country: USA
Transporter 2 EPA ID: Not reported
Transporter 2 Name: Not reported
Transporter 2 Address: Not reported
Transporter 2 City,State,Zip: CT
Transporter 2 Country: USA
US DOT Description: env. Hazardous substance liquid nos
Number of Containers: 020
Container Type: DM
Quantity/Weight/Volume: 1100/G
Batch Number: 1624, 1624, 2074, 2074
EPA Waste Codes: D006 - CADMIUM
Copies: 1, 2, 6, 7
Alternate Facility Name: Not reported
Alternate Facility Address: Not reported
Alternate Facility State: Not reported
Alternate Facility Date: Not reported

Year: 1997
Manifest: CTF0645549
EPA ID: CTD001139898
Generator Mailing Address: 104 E MAIN ST
Generator City,State,Zip: VERNON, CT 06066
Discrepancies: Not reported
Date Shipped: 1997-11-28
Date Received: Not reported
Transporter 2 Date: Not reported
TSD EPA ID: CTD021816889
TSD Name: UNITED OIL RECOVERY DBA ADV LIQ REC
TSD Address: 136 GRACEY AVE
TSD City,State,Zip: MERIDEN, CT 06451
TSD Country: USA
Transporter EPA ID: CTD021816889
Transporter Name: UNITED OIL RECOVERY DBA ADV LIQ REC
Transporter Address: Not reported
Transporter City,State,Zip: CT
Transporter Country: USA
Transporter 2 EPA ID: Not reported
Transporter 2 Name: Not reported
Transporter 2 Address: Not reported
Transporter 2 City,State,Zip: CT
Transporter 2 Country: USA
US DOT Description: env. Hazardous substance liquid nos
Number of Containers: 001
Container Type: TT
Quantity/Weight/Volume: 768/G
Batch Number: 1574, 1574, 2081, 2081
EPA Waste Codes: D006 - CADMIUM
Copies: 1, 2, 6, 7
Alternate Facility Name: Not reported
Alternate Facility Address: Not reported

Map ID
Direction
Distance
Elevation

MAP FINDINGS

Site

Database(s)

EDR ID Number
EPA ID Number

AMERBELLE TEXTILES LLC (Continued)

1000354177

Alternate Facility State:	Not reported
Alternate Facility Date:	Not reported
Year:	1997
Manifest:	CTF0638922
EPA ID:	CTD001139898
Generator Mailing Address:	104 E MAIN ST
Generator City,State,Zip:	VERNON, CT 06066
Discrepancies:	Not reported
Date Shipped:	1997-11-26
Date Received:	1997-11-26
Transporter 2 Date:	Not reported
TSDf EPA ID:	CT5000001495
TSDf Name:	NORTHEAST LAMP RECYCLING INC
TSDf Address:	250 MAIN ST
TSDf City,State,Zip:	EAST WINDSOR, CT 06088
TSDf Country:	USA
Transporter EPA ID:	CT5000001495
Transporter Name:	NORTHEAST LAMP RECYCLING INC
Transporter Address:	Not reported
Transporter City,State,Zip:	CT
Transporter Country:	USA
Transporter 2 EPA ID:	Not reported
Transporter 2 Name:	Not reported
Transporter 2 Address:	Not reported
Transporter 2 City,State,Zip:	CT
Transporter 2 Country:	USA
US DOT Description:	ENVIRONMENTALLY HAZ. SUBSTANCES,SOLID
Number of Containers:	016
Container Type:	CF
Quantity/Weight/Volume:	200/P
Batch Number:	1607, 1607, 2072, 2072
EPA Waste Codes:	D009 - MERCURY
Copies:	1, 2, 6, 7
Alternate Facility Name:	Not reported
Alternate Facility Address:	Not reported
Alternate Facility State:	Not reported
Alternate Facility Date:	Not reported
Year:	1997
Manifest:	CTF0638922
EPA ID:	CTD001139898
Generator Mailing Address:	104 E MAIN ST
Generator City,State,Zip:	VERNON, CT 06066
Discrepancies:	Not reported
Date Shipped:	1997-11-26
Date Received:	1997-11-26
Transporter 2 Date:	Not reported
TSDf EPA ID:	CT5000001495
TSDf Name:	NORTHEAST LAMP RECYCLING INC
TSDf Address:	250 MAIN ST
TSDf City,State,Zip:	EAST WINDSOR, CT 06088
TSDf Country:	USA
Transporter EPA ID:	CT5000001495
Transporter Name:	NORTHEAST LAMP RECYCLING INC
Transporter Address:	Not reported
Transporter City,State,Zip:	CT

Map ID
Direction
Distance
Elevation

MAP FINDINGS

Site

Database(s)

EDR ID Number
EPA ID Number

AMERBELLE TEXTILES LLC (Continued)

1000354177

Transporter Country: USA
Transporter 2 EPA ID: Not reported
Transporter 2 Name: Not reported
Transporter 2 Address: Not reported
Transporter 2 City,State,Zip: CT
Transporter 2 Country: USA
US DOT Description: ENVIRONMENTALLY HAZ. SUBSTANCES,SOLID
Number of Containers: 003
Container Type: DF
Quantity/Weight/Volume: 450/P
Batch Number: 1607, 1607, 2072, 2072
EPA Waste Codes: D009 - MERCURY
Copies: 1, 2, 6, 7
Alternate Facility Name: Not reported
Alternate Facility Address: Not reported
Alternate Facility State: Not reported
Alternate Facility Date: Not reported

Year: 1997
Manifest: CTF0583003
EPA ID: CTD001139898
Generator Mailing Address: 104 E MAIN ST
Generator City,State,Zip: VERNON, CT 06066
Discrepancies: Not reported
Date Shipped: 1997-06-24
Date Received: Not reported
Transporter 2 Date: Not reported
TSDF EPA ID: CTD072138969
TSDF Name: ENVIRONMENTAL WASTE RESOURCES
TSDF Address: 130 FREIGHT ST
TSDF City,State,Zip: WATERBURY, CT 06725
TSDF Country: USA
Transporter EPA ID: CTD072138969
Transporter Name: ENVIRONMENTAL WASTE RESOURCES
Transporter Address: Not reported
Transporter City,State,Zip: CT
Transporter Country: USA
Transporter 2 EPA ID: Not reported
Transporter 2 Name: Not reported
Transporter 2 Address: Not reported
Transporter 2 City,State,Zip: CT
Transporter 2 Country: USA
US DOT Description: FLAMMABLE LIQUID N.O.S.
Number of Containers: 080
Container Type: DM
Quantity/Weight/Volume: 4400/G
Batch Number: 1583, 1583, 2052, 2052
EPA Waste Codes: D001 - IGNITABLE WASTE
Copies: 1, 2, 6, 7
Alternate Facility Name: Not reported
Alternate Facility Address: Not reported
Alternate Facility State: Not reported
Alternate Facility Date: Not reported

Year: 1997
Manifest: CTF0549897
EPA ID: CTD001139898

Map ID
Direction
Distance
Elevation

MAP FINDINGS

Site

Database(s)

EDR ID Number
EPA ID Number

AMERBELLE TEXTILES LLC (Continued)

1000354177

Generator Mailing Address: 104 E MAIN ST
Generator City,State,Zip: VERNON, CT 06066
Discrepancies: Not reported
Date Shipped: 1997-04-01
Date Received: 1997-04-03
Transporter 2 Date: Not reported
TSDf EPA ID: OHD055522429
TSDf Name: ERIEWAY INC
TSDf Address: 33 INDUSTRY DR
TSDf City,State,Zip: BEDFORD, OH 44146
TSDf Country: USA
Transporter EPA ID: NYD980761191
Transporter Name: ENVIRONMENTAL PRODUCTS AND SERVICES INC
Transporter Address: Not reported
Transporter City,State,Zip: CT
Transporter Country: USA
Transporter 2 EPA ID: NYD980761191
Transporter 2 Name: ENVIRONMENTAL PRODUCTS AND SERVICES, INC.
Transporter 2 Address: Not reported
Transporter 2 City,State,Zip: CT
Transporter 2 Country: USA
US DOT Description: 1,1,1, TRICHLOROETHANE MIXTURE
Number of Containers: 001
Container Type: DF
Quantity/Weight/Volume: 5/G
Batch Number: 1672
EPA Waste Codes: U226 - ETHANE, 1,1,1-TRICHLORO- (OR) METHYL CHLOROFORM
Copies: 7
Alternate Facility Name: Not reported
Alternate Facility Address: Not reported
Alternate Facility State: Not reported
Alternate Facility Date: Not reported

Year: 1997
Manifest: CTF0549897
EPA ID: CTD001139898
Generator Mailing Address: 104 E MAIN ST
Generator City,State,Zip: VERNON, CT 06066
Discrepancies: Not reported
Date Shipped: 1997-04-01
Date Received: 1997-04-03
Transporter 2 Date: Not reported
TSDf EPA ID: OHD055522429
TSDf Name: ERIEWAY INC
TSDf Address: 33 INDUSTRY DR
TSDf City,State,Zip: BEDFORD, OH 44146
TSDf Country: USA
Transporter EPA ID: NYD980761191
Transporter Name: ENVIRONMENTAL PRODUCTS AND SERVICES INC
Transporter Address: Not reported
Transporter City,State,Zip: CT
Transporter Country: USA
Transporter 2 EPA ID: NYD980761191
Transporter 2 Name: ENVIRONMENTAL PRODUCTS AND SERVICES, INC.
Transporter 2 Address: Not reported
Transporter 2 City,State,Zip: CT
Transporter 2 Country: USA

Map ID
Direction
Distance
Elevation

MAP FINDINGS

Site

Database(s)

EDR ID Number
EPA ID Number

AMERBELLE TEXTILES LLC (Continued)

1000354177

US DOT Description:	FLAMMABLE LIQUID N.O.S.
Number of Containers:	001
Container Type:	DF
Quantity/Weight/Volume:	40/G
Batch Number:	1672
EPA Waste Codes:	D001 - IGNITABLE WASTE
Copies:	7
Alternate Facility Name:	Not reported
Alternate Facility Address:	Not reported
Alternate Facility State:	Not reported
Alternate Facility Date:	Not reported
Year:	1997
Manifest:	CTF0549897
EPA ID:	CTD001139898
Generator Mailing Address:	104 E MAIN ST
Generator City,State,Zip:	VERNON, CT 06066
Discrepancies:	Not reported
Date Shipped:	1997-04-01
Date Received:	1997-04-03
Transporter 2 Date:	Not reported
TSDf EPA ID:	OHD055522429
TSDf Name:	ERIEWAY INC
TSDf Address:	33 INDUSTRY DR
TSDf City,State,Zip:	BEDFORD, OH 44146
TSDf Country:	USA
Transporter EPA ID:	NYD980761191
Transporter Name:	ENVIRONMENTAL PRODUCTS AND SERVICES INC
Transporter Address:	Not reported
Transporter City,State,Zip:	CT
Transporter Country:	USA
Transporter 2 EPA ID:	NYD980761191
Transporter 2 Name:	ENVIRONMENTAL PRODUCTS AND SERVICES, INC.
Transporter 2 Address:	Not reported
Transporter 2 City,State,Zip:	CT
Transporter 2 Country:	USA
US DOT Description:	caustic alkali liquid nos
Number of Containers:	001
Container Type:	DF
Quantity/Weight/Volume:	40/G
Batch Number:	1672
EPA Waste Codes:	D001 - IGNITABLE WASTE
Copies:	7
Alternate Facility Name:	Not reported
Alternate Facility Address:	Not reported
Alternate Facility State:	Not reported
Alternate Facility Date:	Not reported
Year:	1997
Manifest:	CTF0607906
EPA ID:	CTD001139898
Generator Mailing Address:	104 E MAIN ST
Generator City,State,Zip:	VERNON, CT 06066
Discrepancies:	Not reported
Date Shipped:	1997-04-09
Date Received:	Not reported
Transporter 2 Date:	Not reported

Map ID
Direction
Distance
Elevation

MAP FINDINGS

Site

Database(s)

EDR ID Number
EPA ID Number

AMERBELLE TEXTILES LLC (Continued)

1000354177

TSDf EPA ID:	CTD021816889
TSDf Name:	UNITED OIL RECOVERY DBA ADV LIQ REC
TSDf Address:	136 GRACEY AVE
TSDf City,State,Zip:	MERIDEN, CT 06451
TSDf Country:	USA
Transporter EPA ID:	CTD021816889
Transporter Name:	UNITED OIL RECOVERY DBA ADV LIQ REC
Transporter Address:	Not reported
Transporter City,State,Zip:	CT
Transporter Country:	USA
Transporter 2 EPA ID:	Not reported
Transporter 2 Name:	Not reported
Transporter 2 Address:	Not reported
Transporter 2 City,State,Zip:	CT
Transporter 2 Country:	USA
US DOT Description:	petroleum distillates nos
Number of Containers:	003
Container Type:	DM
Quantity/Weight/Volume:	43/G
Batch Number:	1545, 1545
EPA Waste Codes:	D001 - IGNITABLE WASTE
Copies:	1, 2
Alternate Facility Name:	Not reported
Alternate Facility Address:	Not reported
Alternate Facility State:	Not reported
Alternate Facility Date:	Not reported
Year:	1997
Manifest:	CTF0615145
EPA ID:	CTD001139898
Generator Mailing Address:	104 E MAIN ST
Generator City,State,Zip:	VERNON, CT 06066
Discrepancies:	Not reported
Date Shipped:	1997-03-29
Date Received:	Not reported
Transporter 2 Date:	Not reported
TSDf EPA ID:	CTD021816889
TSDf Name:	UNITED OIL RECOVERY DBA ADV LIQ REC
TSDf Address:	136 GRACEY AVE
TSDf City,State,Zip:	MERIDEN, CT 06451
TSDf Country:	USA
Transporter EPA ID:	CTD021816889
Transporter Name:	UNITED OIL RECOVERY DBA ADV LIQ REC
Transporter Address:	Not reported
Transporter City,State,Zip:	CT
Transporter Country:	USA
Transporter 2 EPA ID:	Not reported
Transporter 2 Name:	Not reported
Transporter 2 Address:	Not reported
Transporter 2 City,State,Zip:	CT
Transporter 2 Country:	USA
US DOT Description:	env. Hazardous substance liquid nos
Number of Containers:	001
Container Type:	TT
Quantity/Weight/Volume:	306/G
Batch Number:	1650, 1650, 2022
EPA Waste Codes:	D006 - CADMIUM

Map ID
Direction
Distance
Elevation

MAP FINDINGS

Site

Database(s)

EDR ID Number
EPA ID Number

AMERBELLE TEXTILES LLC (Continued)

1000354177

Copies: 1, 2, 6
Alternate Facility Name: Not reported
Alternate Facility Address: Not reported
Alternate Facility State: Not reported
Alternate Facility Date: Not reported

Year: 1997
Manifest: CTF0615147
EPA ID: CTD001139898
Generator Mailing Address: 104 E MAIN ST
Generator City,State,Zip: VERNON, CT 06066
Discrepancies: Not reported
Date Shipped: 1997-03-29
Date Received: Not reported
Transporter 2 Date: Not reported
TSDF EPA ID: CTD021816889
TSDF Name: UNITED OIL RECOVERY DBA ADV LIQ REC
TSDF Address: 136 GRACEY AVE
TSDF City,State,Zip: MERIDEN, CT 06451
TSDF Country: USA
Transporter EPA ID: CTD021816889
Transporter Name: UNITED OIL RECOVERY DBA ADV LIQ REC
Transporter Address: Not reported
Transporter City,State,Zip: CT
Transporter Country: USA
Transporter 2 EPA ID: Not reported
Transporter 2 Name: Not reported
Transporter 2 Address: Not reported
Transporter 2 City,State,Zip: CT
Transporter 2 Country: USA
US DOT Description: env. Hazardous substance liquid nos
Number of Containers: 016
Container Type: DM
Quantity/Weight/Volume: 808/G
Batch Number: 1650, 1650, 2022, 2022
EPA Waste Codes: D006 - CADMIUM
Copies: 1, 2, 6, 7
Alternate Facility Name: Not reported
Alternate Facility Address: Not reported
Alternate Facility State: Not reported
Alternate Facility Date: Not reported

Year: 1997
Manifest: MAK180159
EPA ID: CTD001139898
Generator Mailing Address: 104 E MAIN ST
Generator City,State,Zip: VERNON, CT 06066
Discrepancies: Not reported
Date Shipped: 1997-02-20
Date Received: Not reported
Transporter 2 Date: Not reported
TSDF EPA ID: MAD000604447
TSDF Name: LAIDLAW ENVIRON SVS NORTHEAST
TSDF Address: 300 CANAL ST
TSDF City,State,Zip: LAWRENCE, MA 01845
TSDF Country: USA
Transporter EPA ID: SCD987574647

Map ID
Direction
Distance
Elevation

MAP FINDINGS

Site

Database(s)

EDR ID Number
EPA ID Number

AMERBELLE TEXTILES LLC (Continued)

1000354177

Transporter Name:	LAIDLAW ENVIRONMENTAL SERVICES
Transporter Address:	Not reported
Transporter City,State,Zip:	CT
Transporter Country:	USA
Transporter 2 EPA ID:	Not reported
Transporter 2 Name:	Not reported
Transporter 2 Address:	Not reported
Transporter 2 City,State,Zip:	CT
Transporter 2 Country:	USA
US DOT Description:	FLAMMABLE LIQUID N.O.S.
Number of Containers:	002
Container Type:	DM
Quantity/Weight/Volume:	110/G
Batch Number:	1744, 1751
EPA Waste Codes:	D001 - IGNITABLE WASTE
Copies:	2, 7
Alternate Facility Name:	Not reported
Alternate Facility Address:	Not reported
Alternate Facility State:	Not reported
Alternate Facility Date:	Not reported
Year:	1997
Manifest:	MI4364405
EPA ID:	CTD001139898
Generator Mailing Address:	104 E MAIN ST
Generator City,State,Zip:	VERNON, CT 06066
Discrepancies:	Not reported
Date Shipped:	1997-07-30
Date Received:	Not reported
Transporter 2 Date:	Not reported
TSDf EPA ID:	MID060975844
TSDf Name:	MICHIGAN RECOVERY SYSTEMS INC
TSDf Address:	36345 VAN BORN
TSDf City,State,Zip:	ROMULUS, MI 48174
TSDf Country:	USA
Transporter EPA ID:	CTD982191942
Transporter Name:	BEICHEM TRANSPORT INC
Transporter Address:	Not reported
Transporter City,State,Zip:	CT
Transporter Country:	USA
Transporter 2 EPA ID:	Not reported
Transporter 2 Name:	Not reported
Transporter 2 Address:	Not reported
Transporter 2 City,State,Zip:	CT
Transporter 2 Country:	USA
US DOT Description:	FLAMMABLE LIQUID N.O.S.
Number of Containers:	080
Container Type:	DM
Quantity/Weight/Volume:	4400/G
Batch Number:	1835
EPA Waste Codes:	D001 - IGNITABLE WASTE
Copies:	7
Alternate Facility Name:	Not reported
Alternate Facility Address:	Not reported
Alternate Facility State:	Not reported
Alternate Facility Date:	Not reported

Map ID
Direction
Distance
Elevation

MAP FINDINGS

Site

Database(s)

EDR ID Number
EPA ID Number

AMERBELLE TEXTILES LLC (Continued)

1000354177

Year: 1997
Manifest: MI4364484
EPA ID: CTD001139898
Generator Mailing Address: 104 E MAIN ST
Generator City,State,Zip: VERNON, CT 06066
Discrepancies: Not reported
Date Shipped: 1997-08-28
Date Received: Not reported
Transporter 2 Date: Not reported
TSDf EPA ID: MID060975844
TSDf Name: MICHIGAN RECOVERY SYSTEMS INC
TSDf Address: 36345 VAN BORN
TSDf City,State,Zip: ROMULUS, MI 48174
TSDf Country: USA
Transporter EPA ID: NYD982792814
Transporter Name: FRANKS VACUUM TRUCK SVC INC
Transporter Address: Not reported
Transporter City,State,Zip: CT
Transporter Country: USA
Transporter 2 EPA ID: Not reported
Transporter 2 Name: Not reported
Transporter 2 Address: Not reported
Transporter 2 City,State,Zip: CT
Transporter 2 Country: USA
US DOT Description: FLAMMABLE LIQUID N.O.S.
Number of Containers: 004
Container Type: DM
Quantity/Weight/Volume: 220/G
Batch Number: 1835
EPA Waste Codes: F005 - THE FOLLOWING SPENT NONHALOGENATED SOLVENTS: TOLUENE, METHYL ETHYL KETONE, CARBON DISULFIDE, ISOBUTANOL, PYRIDINE, BENZENE, 2-ETHOXYETHANOL, AND 2-NITROPROPANE; ALL SPENT SOLVENT MIXTURES/BLENDS CONTAINING, BEFORE USE, A TOTAL OF TEN PERCENT OR MORE (BY VOLUME) OF ONE OR MORE OF THE ABOVE NONHALOGENATED SOLVENTS OR THOSE SOLVENTS LISTED IN F001, F002, OR F004; AND STILL BOTTOMS FROM THE RECOVERY OF THESE SPENT SOLVENTS AND SPENT SOLVENT MIXTURES.

Copies: 7
Alternate Facility Name: Not reported
Alternate Facility Address: Not reported
Alternate Facility State: Not reported
Alternate Facility Date: Not reported

Year: 1996
Manifest: CTF0537471
EPA ID: CTD001139898
Generator Mailing Address: 104 E MAIN ST
Generator City,State,Zip: VERNON, CT 06066
Discrepancies: Not reported
Date Shipped: 1996-09-05
Date Received: 1996-09-06
Transporter 2 Date: Not reported
TSDf EPA ID: CTD021816889
TSDf Name: UNITED OIL RECOVERY DBA ADV LIQ REC
TSDf Address: 136 GRACEY AVE
TSDf City,State,Zip: MERIDEN, CT 06451
TSDf Country: USA
Transporter EPA ID: CTD021816889

Map ID
Direction
Distance
Elevation

MAP FINDINGS

Site

Database(s)

EDR ID Number
EPA ID Number

AMERBELLE TEXTILES LLC (Continued)

1000354177

Transporter Name:	UNITED OIL RECOVERY INC DBA ADV LIQ REC
Transporter Address:	Not reported
Transporter City,State,Zip:	CT
Transporter Country:	USA
Transporter 2 EPA ID:	Not reported
Transporter 2 Name:	Not reported
Transporter 2 Address:	Not reported
Transporter 2 City,State,Zip:	CT
Transporter 2 Country:	USA
US DOT Description:	petroleum distillates nos
Number of Containers:	004
Container Type:	DM
Quantity/Weight/Volume:	45/G
Batch Number:	801, 801
EPA Waste Codes:	D001 - IGNITABLE WASTE
Copies:	1, 2
Alternate Facility Name:	Not reported
Alternate Facility Address:	Not reported
Alternate Facility State:	Not reported
Alternate Facility Date:	Not reported
Year:	1996
Manifest:	CTF0602229
EPA ID:	CTD001139898
Generator Mailing Address:	104 E MAIN ST
Generator City,State,Zip:	VERNON, CT 06066
Discrepancies:	Not reported
Date Shipped:	1996-11-26
Date Received:	1996-11-27
Transporter 2 Date:	Not reported
TSDf EPA ID:	CTD021816889
TSDf Name:	UNITED OIL RECOVERY INC
TSDf Address:	136 GRACEY AVE
TSDf City,State,Zip:	MERIDEN, CT 06450
TSDf Country:	USA
Transporter EPA ID:	CTD021816889
Transporter Name:	UNITED OIL RECOVERY INC
Transporter Address:	Not reported
Transporter City,State,Zip:	CT
Transporter Country:	USA
Transporter 2 EPA ID:	Not reported
Transporter 2 Name:	Not reported
Transporter 2 Address:	Not reported
Transporter 2 City,State,Zip:	CT
Transporter 2 Country:	USA
US DOT Description:	petroleum distillates nos
Number of Containers:	003
Container Type:	DM
Quantity/Weight/Volume:	43/G
Batch Number:	938
EPA Waste Codes:	D001 - IGNITABLE WASTE
Copies:	1
Alternate Facility Name:	Not reported
Alternate Facility Address:	Not reported
Alternate Facility State:	Not reported
Alternate Facility Date:	Not reported

Map ID
Direction
Distance
Elevation

MAP FINDINGS

Site

Database(s)

EDR ID Number
EPA ID Number

AMERBELLE TEXTILES LLC (Continued)

1000354177

Year:	1996
Manifest:	CTF0487327
EPA ID:	CTD001139898
Generator Mailing Address:	104 E MAIN ST
Generator City,State,Zip:	VERNON, CT 06066
Discrepancies:	Not reported
Date Shipped:	1996-03-20
Date Received:	1996-03-20
Transporter 2 Date:	Not reported
TSDf EPA ID:	CTD021816889
TSDf Name:	UNITED OIL RECOVERY DBA ADV LIQ REC
TSDf Address:	136 GRACEY AVE
TSDf City,State,Zip:	MERIDEN, CT 06451
TSDf Country:	USA
Transporter EPA ID:	CTD021816889
Transporter Name:	UNITED OIL RECOVERY INC DBA ADV LIQ REC
Transporter Address:	Not reported
Transporter City,State,Zip:	CT
Transporter Country:	USA
Transporter 2 EPA ID:	Not reported
Transporter 2 Name:	Not reported
Transporter 2 Address:	Not reported
Transporter 2 City,State,Zip:	CT
Transporter 2 Country:	USA
US DOT Description:	petroleum distillates nos
Number of Containers:	004
Container Type:	DM
Quantity/Weight/Volume:	43/G
Batch Number:	807, 807
EPA Waste Codes:	D001 - IGNITABLE WASTE
Copies:	1, 2
Alternate Facility Name:	Not reported
Alternate Facility Address:	Not reported
Alternate Facility State:	Not reported
Alternate Facility Date:	Not reported
Year:	1996
Manifest:	CTF0487169
EPA ID:	CTD001139898
Generator Mailing Address:	104 E MAIN ST
Generator City,State,Zip:	VERNON, CT 06066
Discrepancies:	Not reported
Date Shipped:	1996-04-15
Date Received:	1996-04-15
Transporter 2 Date:	Not reported
TSDf EPA ID:	CTD021816889
TSDf Name:	UNITED OIL RECOVERY DBA ADV LIQ REC
TSDf Address:	136 GRACEY AVE
TSDf City,State,Zip:	MERIDEN, CT 06451
TSDf Country:	USA
Transporter EPA ID:	CTD021816889
Transporter Name:	UNITED OIL RECOVERY INC DBA ADV LIQ REC
Transporter Address:	Not reported
Transporter City,State,Zip:	CT
Transporter Country:	USA
Transporter 2 EPA ID:	Not reported
Transporter 2 Name:	Not reported

Map ID
Direction
Distance
Elevation

MAP FINDINGS

Site

Database(s)

EDR ID Number
EPA ID Number

AMERBELLE TEXTILES LLC (Continued)

1000354177

Transporter 2 Address:	Not reported
Transporter 2 City,State,Zip:	CT
Transporter 2 Country:	USA
US DOT Description:	petroleum distillates nos
Number of Containers:	003
Container Type:	DM
Quantity/Weight/Volume:	43/G
Batch Number:	826, 826
EPA Waste Codes:	D001 - IGNITABLE WASTE
Copies:	1, 2
Alternate Facility Name:	Not reported
Alternate Facility Address:	Not reported
Alternate Facility State:	Not reported
Alternate Facility Date:	Not reported
Year:	1996
Manifest:	CTF0487079
EPA ID:	CTD001139898
Generator Mailing Address:	104 E MAIN ST
Generator City,State,Zip:	VERNON, CT 06066
Discrepancies:	Not reported
Date Shipped:	1996-04-06
Date Received:	1996-04-06
Transporter 2 Date:	Not reported
TSDf EPA ID:	CTD021816889
TSDf Name:	UNITED OIL RECOVERY DBA ADV LIQ REC
TSDf Address:	136 GRACEY AVE
TSDf City,State,Zip:	MERIDEN, CT 06451
TSDf Country:	USA
Transporter EPA ID:	CTD021816889
Transporter Name:	UNITED OIL RECOVERY INC DBA ADV LIQ REC
Transporter Address:	Not reported
Transporter City,State,Zip:	CT
Transporter Country:	USA
Transporter 2 EPA ID:	Not reported
Transporter 2 Name:	Not reported
Transporter 2 Address:	Not reported
Transporter 2 City,State,Zip:	CT
Transporter 2 Country:	USA
US DOT Description:	env. Hazardous substance liquid nos
Number of Containers:	001
Container Type:	TT
Quantity/Weight/Volume:	980/G
Batch Number:	844, 844
EPA Waste Codes:	D006 - CADMIUM
Copies:	1, 2
Alternate Facility Name:	Not reported
Alternate Facility Address:	Not reported
Alternate Facility State:	Not reported
Alternate Facility Date:	Not reported
Year:	1996
Manifest:	CTF0449927
EPA ID:	CTD001139898
Generator Mailing Address:	104 E MAIN ST
Generator City,State,Zip:	VERNON, CT 06066
Discrepancies:	Not reported

Map ID
Direction
Distance
Elevation

MAP FINDINGS

Site

Database(s)

EDR ID Number
EPA ID Number

AMERBELLE TEXTILES LLC (Continued)

1000354177

Date Shipped:	1996-01-18
Date Received:	1996-01-18
Transporter 2 Date:	Not reported
TSDf EPA ID:	CTD021816889
TSDf Name:	UNITED OIL RECOVERY INC
TSDf Address:	136 GRACEY AVE
TSDf City,State,Zip:	MERIDEN, CT 06450
TSDf Country:	USA
Transporter EPA ID:	CTD021816889
Transporter Name:	UNITED OIL RECOVERY INC
Transporter Address:	Not reported
Transporter City,State,Zip:	CT
Transporter Country:	USA
Transporter 2 EPA ID:	Not reported
Transporter 2 Name:	Not reported
Transporter 2 Address:	Not reported
Transporter 2 City,State,Zip:	CT
Transporter 2 Country:	USA
US DOT Description:	petroleum distillates nos
Number of Containers:	004
Container Type:	DM
Quantity/Weight/Volume:	43/G
Batch Number:	1000, 1000, 1000, 1000
EPA Waste Codes:	D001 - IGNITABLE WASTE
Copies:	1, 2, 6, 7
Alternate Facility Name:	Not reported
Alternate Facility Address:	Not reported
Alternate Facility State:	Not reported
Alternate Facility Date:	Not reported
Year:	1996
Manifest:	CTF0449382
EPA ID:	CTD001139898
Generator Mailing Address:	104 E MAIN ST
Generator City,State,Zip:	VERNON, CT 06066
Discrepancies:	Not reported
Date Shipped:	1996-02-22
Date Received:	1996-02-22
Transporter 2 Date:	Not reported
TSDf EPA ID:	CTD021816889
TSDf Name:	UNITED OIL RECOVERY DBA ADV LIQ REC
TSDf Address:	136 GRACEY AVE
TSDf City,State,Zip:	MERIDEN, CT 06451
TSDf Country:	USA
Transporter EPA ID:	CTD021816889
Transporter Name:	UNITED OIL RECOVERY INC DBA ADV LIQ REC
Transporter Address:	Not reported
Transporter City,State,Zip:	CT
Transporter Country:	USA
Transporter 2 EPA ID:	Not reported
Transporter 2 Name:	Not reported
Transporter 2 Address:	Not reported
Transporter 2 City,State,Zip:	CT
Transporter 2 Country:	USA
US DOT Description:	petroleum distillates nos
Number of Containers:	004
Container Type:	DM

Map ID
Direction
Distance
Elevation

MAP FINDINGS

Site

Database(s)

EDR ID Number
EPA ID Number

AMERBELLE TEXTILES LLC (Continued)

1000354177

Quantity/Weight/Volume: 43/G
Batch Number: 822, 822
EPA Waste Codes: D001 - IGNITABLE WASTE
Copies: 1, 2
Alternate Facility Name: Not reported
Alternate Facility Address: Not reported
Alternate Facility State: Not reported
Alternate Facility Date: Not reported

Year: 1996
Manifest: CTF0492860
EPA ID: CTD001139898
Generator Mailing Address: 104 E MAIN ST
Generator City,State,Zip: VERNON, CT 06066
Discrepancies: Not reported
Date Shipped: 1996-06-10
Date Received: 1996-06-11
Transporter 2 Date: Not reported
TSDf EPA ID: CTD021816889
TSDf Name: UNITED OIL RECOVERY DBA ADV LIQ REC
TSDf Address: 136 GRACEY AVE
TSDf City,State,Zip: MERIDEN, CT 06451
TSDf Country: USA
Transporter EPA ID: CTD021816889
Transporter Name: UNITED OIL RECOVERY INC DBA ADV LIQ REC
Transporter Address: Not reported
Transporter City,State,Zip: CT
Transporter Country: USA
Transporter 2 EPA ID: Not reported
Transporter 2 Name: Not reported
Transporter 2 Address: Not reported
Transporter 2 City,State,Zip: CT
Transporter 2 Country: USA
US DOT Description: petroleum distillates nos
Number of Containers: 004
Container Type: DM
Quantity/Weight/Volume: 43/G
Batch Number: 871, 871
EPA Waste Codes: D001 - IGNITABLE WASTE
Copies: 1, 2
Alternate Facility Name: Not reported
Alternate Facility Address: Not reported
Alternate Facility State: Not reported
Alternate Facility Date: Not reported

Year: 1996
Manifest: MAJ594246
EPA ID: CTD001139898
Generator Mailing Address: 104 E MAIN ST
Generator City,State,Zip: VERNON, CT 06066
Discrepancies: Not reported
Date Shipped: 1996-09-17
Date Received: 1996-09-17
Transporter 2 Date: Not reported
TSDf EPA ID: MAD000604447
TSDf Name: SAFETY KLEEN NE INC
TSDf Address: 300 CANAL ST

Map ID
Direction
Distance
Elevation

MAP FINDINGS

Site

Database(s)

EDR ID Number
EPA ID Number

AMERBELLE TEXTILES LLC (Continued)

1000354177

TSD City,State,Zip: LAWRENCE, MA 01840
TSD Country: USA
Transporter EPA ID: MAD000604447
Transporter Name: SAFETY KLEEN NE INC
Transporter Address: Not reported
Transporter City,State,Zip: CT
Transporter Country: USA
Transporter 2 EPA ID: Not reported
Transporter 2 Name: Not reported
Transporter 2 Address: Not reported
Transporter 2 City,State,Zip: CT
Transporter 2 Country: USA
US DOT Description: env. Hazardous substance liquid nos
Number of Containers: 003
Container Type: DM
Quantity/Weight/Volume: 165/G
Batch Number: 998, 998
EPA Waste Codes: D007 - CHROMIUM
Copies: 2, 7
Alternate Facility Name: Not reported
Alternate Facility Address: Not reported
Alternate Facility State: Not reported
Alternate Facility Date: Not reported

Year: 1996
Manifest: MAJ591117
EPA ID: CTD001139898
Generator Mailing Address: 104 E MAIN ST
Generator City,State,Zip: VERNON, CT 06066
Discrepancies: Not reported
Date Shipped: 1996-11-04
Date Received: 1996-11-04
Transporter 2 Date: Not reported
TSD EPA ID: MAD000604447
TSD Name: SAFETY KLEEN NE INC
TSD Address: 300 CANAL ST
TSD City,State,Zip: LAWRENCE, MA 01840
TSD Country: USA
Transporter EPA ID: MAD000604447
Transporter Name: SAFETY KLEEN NE INC
Transporter Address: Not reported
Transporter City,State,Zip: CT
Transporter Country: USA
Transporter 2 EPA ID: Not reported
Transporter 2 Name: Not reported
Transporter 2 Address: Not reported
Transporter 2 City,State,Zip: CT
Transporter 2 Country: USA
US DOT Description: FLAMMABLE LIQUID N.O.S.
Number of Containers: 002
Container Type: DM
Quantity/Weight/Volume: 110/G
Batch Number: 1150, 1173
EPA Waste Codes: D001 - IGNITABLE WASTE
Copies: 2, 7
Alternate Facility Name: Not reported
Alternate Facility Address: Not reported

Map ID
Direction
Distance
Elevation

MAP FINDINGS

Site

Database(s)

EDR ID Number
EPA ID Number

AMERBELLE TEXTILES LLC (Continued)

1000354177

Alternate Facility State:	Not reported
Alternate Facility Date:	Not reported
Year:	1996
Manifest:	CTF0394505
EPA ID:	CTD001139898
Generator Mailing Address:	104 E MAIN ST
Generator City,State,Zip:	VERNON, CT 06066
Discrepancies:	Y
Date Shipped:	1996-06-21
Date Received:	1996-07-10
Transporter 2 Date:	1996-06-28
TSDf EPA ID:	OHD980681571
TSDf Name:	NORTHEAST CHEMICAL CORP
TSDf Address:	3301 MONROE AVE
TSDf City,State,Zip:	CLEVELAND, OH 44113
TSDf Country:	USA
Transporter EPA ID:	MAD019371079
Transporter Name:	GENERAL CHEMICAL CORP
Transporter Address:	Not reported
Transporter City,State,Zip:	CT
Transporter Country:	USA
Transporter 2 EPA ID:	CTD982191942
Transporter 2 Name:	BECHEM TRANSPORT, INC
Transporter 2 Address:	Not reported
Transporter 2 City,State,Zip:	CT
Transporter 2 Country:	USA
US DOT Description:	METHYL ETHYL KETONE
Number of Containers:	002
Container Type:	DM
Quantity/Weight/Volume:	110/G
Batch Number:	843, 985
EPA Waste Codes:	D001 - IGNITABLE WASTE
Copies:	2, 7
Alternate Facility Name:	Not reported
Alternate Facility Address:	Not reported
Alternate Facility State:	Not reported
Alternate Facility Date:	Not reported
Year:	1996
Manifest:	CTF0385248
EPA ID:	CTD001139898
Generator Mailing Address:	104 E MAIN ST
Generator City,State,Zip:	VERNON, CT 06066
Discrepancies:	Not reported
Date Shipped:	1996-10-01
Date Received:	1996-10-02
Transporter 2 Date:	Not reported
TSDf EPA ID:	CTD021816889
TSDf Name:	UNITED OIL RECOVERY DBA ADV LIQ REC
TSDf Address:	136 GRACEY AVE
TSDf City,State,Zip:	MERIDEN, CT 06451
TSDf Country:	USA
Transporter EPA ID:	CTD021816889
Transporter Name:	UNITED OIL RECOVERY INC DBA ADV LIQ REC
Transporter Address:	Not reported
Transporter City,State,Zip:	CT

Map ID
Direction
Distance
Elevation

MAP FINDINGS

Site

Database(s)

EDR ID Number
EPA ID Number

AMERBELLE TEXTILES LLC (Continued)

1000354177

Transporter Country: USA
Transporter 2 EPA ID: Not reported
Transporter 2 Name: Not reported
Transporter 2 Address: Not reported
Transporter 2 City,State,Zip: CT
Transporter 2 Country: USA
US DOT Description: petroleum distillates nos
Number of Containers: 003
Container Type: DM
Quantity/Weight/Volume: 43/G
Batch Number: 881, 881
EPA Waste Codes: D001 - IGNITABLE WASTE
Copies: 1, 2
Alternate Facility Name: Not reported
Alternate Facility Address: Not reported
Alternate Facility State: Not reported
Alternate Facility Date: Not reported

Year: 1996
Manifest: CTF0491238
EPA ID: CTD001139898
Generator Mailing Address: 104 E MAIN ST
Generator City,State,Zip: VERNON, CT 06066
Discrepancies: Not reported
Date Shipped: 1996-07-03
Date Received: 1996-07-05
Transporter 2 Date: Not reported
TSDF EPA ID: CTD021816889
TSDF Name: UNITED OIL RECOVERY DBA ADV LIQ REC
TSDF Address: 136 GRACEY AVE
TSDF City,State,Zip: MERIDEN, CT 06451
TSDF Country: USA
Transporter EPA ID: CTD021816889
Transporter Name: UNITED OIL RECOVERY INC DBA ADV LIQ REC
Transporter Address: Not reported
Transporter City,State,Zip: CT
Transporter Country: USA
Transporter 2 EPA ID: Not reported
Transporter 2 Name: Not reported
Transporter 2 Address: Not reported
Transporter 2 City,State,Zip: CT
Transporter 2 Country: USA
US DOT Description: env. Hazardous substance liquid nos
Number of Containers: 013
Container Type: DM
Quantity/Weight/Volume: 715/G
Batch Number: 842, 995
EPA Waste Codes: D006 - CADMIUM
Copies: 1, 2
Alternate Facility Name: Not reported
Alternate Facility Address: Not reported
Alternate Facility State: Not reported
Alternate Facility Date: Not reported

Year: 1996
Manifest: CTF0489994
EPA ID: CTD001139898

Map ID
Direction
Distance
Elevation

MAP FINDINGS

Site

Database(s)

EDR ID Number
EPA ID Number

AMERBELLE TEXTILES LLC (Continued)

1000354177

Generator Mailing Address: 104 E MAIN ST
Generator City,State,Zip: VERNON, CT 06066
Discrepancies: Not reported
Date Shipped: 1996-04-30
Date Received: 1996-05-06
Transporter 2 Date: Not reported
TSDF EPA ID: CTD021816889
TSDF Name: UNITED OIL RECOVERY DBA ADV LIQ REC
TSDF Address: 136 GRACEY AVE
TSDF City,State,Zip: MERIDEN, CT 06451
TSDF Country: USA
Transporter EPA ID: CTD983872748
Transporter Name: SEALAND ENVIRONMENTAL SERVICES INC
Transporter Address: Not reported
Transporter City,State,Zip: CT
Transporter Country: USA
Transporter 2 EPA ID: Not reported
Transporter 2 Name: Not reported
Transporter 2 Address: Not reported
Transporter 2 City,State,Zip: CT
Transporter 2 Country: USA
US DOT Description: env. Hazardous substance liquid nos
Number of Containers: 010
Container Type: DM
Quantity/Weight/Volume: 7000/P
Batch Number: 887, 887
EPA Waste Codes: D006 - CADMIUM
Copies: 1, 2
Alternate Facility Name: Not reported
Alternate Facility Address: Not reported
Alternate Facility State: Not reported
Alternate Facility Date: Not reported

Year: 1996
Manifest: CTF0489371
EPA ID: CTD001139898
Generator Mailing Address: 104 E MAIN ST
Generator City,State,Zip: VERNON, CT 06066
Discrepancies: Not reported
Date Shipped: 1996-07-08
Date Received: 1996-07-09
Transporter 2 Date: Not reported
TSDF EPA ID: CTD021816889
TSDF Name: UNITED OIL RECOVERY DBA ADV LIQ REC
TSDF Address: 136 GRACEY AVE
TSDF City,State,Zip: MERIDEN, CT 06451
TSDF Country: USA
Transporter EPA ID: CTD021816889
Transporter Name: UNITED OIL RECOVERY INC DBA ADV LIQ REC
Transporter Address: Not reported
Transporter City,State,Zip: CT
Transporter Country: USA
Transporter 2 EPA ID: Not reported
Transporter 2 Name: Not reported
Transporter 2 Address: Not reported
Transporter 2 City,State,Zip: CT
Transporter 2 Country: USA

Map ID
Direction
Distance
Elevation

MAP FINDINGS

Site

Database(s)

EDR ID Number
EPA ID Number

AMERBELLE TEXTILES LLC (Continued)

1000354177

US DOT Description:	petroleum distillates nos
Number of Containers:	004
Container Type:	DM
Quantity/Weight/Volume:	43/G
Batch Number:	759, 759
EPA Waste Codes:	D001 - IGNITABLE WASTE
Copies:	1, 2
Alternate Facility Name:	Not reported
Alternate Facility Address:	Not reported
Alternate Facility State:	Not reported
Alternate Facility Date:	Not reported
Year:	1996
Manifest:	CTF0607579
EPA ID:	CTD001139898
Generator Mailing Address:	104 E MAIN ST
Generator City,State,Zip:	VERNON, CT 06066
Discrepancies:	Not reported
Date Shipped:	1996-12-30
Date Received:	1996-12-30
Transporter 2 Date:	Not reported
TSD EPA ID:	CTD021816889
TSD Name:	UNITED OIL RECOVERY INC
TSD Address:	136 GRACEY AVE
TSD City,State,Zip:	MERIDEN, CT 06450
TSD Country:	USA
Transporter EPA ID:	CTD021816889
Transporter Name:	UNITED OIL RECOVERY INC
Transporter Address:	Not reported
Transporter City,State,Zip:	CT
Transporter Country:	USA
Transporter 2 EPA ID:	Not reported
Transporter 2 Name:	Not reported
Transporter 2 Address:	Not reported
Transporter 2 City,State,Zip:	CT
Transporter 2 Country:	USA
US DOT Description:	petroleum distillates nos
Number of Containers:	004
Container Type:	DM
Quantity/Weight/Volume:	43/G
Batch Number:	904, 904
EPA Waste Codes:	D001 - IGNITABLE WASTE
Copies:	1, 2
Alternate Facility Name:	Not reported
Alternate Facility Address:	Not reported
Alternate Facility State:	Not reported
Alternate Facility Date:	Not reported
Year:	1996
Manifest:	CTF0493276
EPA ID:	CTD001139898
Generator Mailing Address:	104 E MAIN ST
Generator City,State,Zip:	VERNON, CT 06066
Discrepancies:	Not reported
Date Shipped:	1996-07-02
Date Received:	1996-07-03
Transporter 2 Date:	Not reported

Map ID
Direction
Distance
Elevation

MAP FINDINGS

Site

Database(s)

EDR ID Number
EPA ID Number

AMERBELLE TEXTILES LLC (Continued)

1000354177

TSDf EPA ID:	CTD021816889
TSDf Name:	UNITED OIL RECOVERY DBA ADV LIQ REC
TSDf Address:	136 GRACEY AVE
TSDf City,State,Zip:	MERIDEN, CT 06451
TSDf Country:	USA
Transporter EPA ID:	CTD021816889
Transporter Name:	UNITED OIL RECOVERY INC DBA ADV LIQ REC
Transporter Address:	Not reported
Transporter City,State,Zip:	CT
Transporter Country:	USA
Transporter 2 EPA ID:	Not reported
Transporter 2 Name:	Not reported
Transporter 2 Address:	Not reported
Transporter 2 City,State,Zip:	CT
Transporter 2 Country:	USA
US DOT Description:	env. Hazardous substance liquid nos
Number of Containers:	001
Container Type:	TT
Quantity/Weight/Volume:	3700/G
Batch Number:	843, 843
EPA Waste Codes:	D006 - CADMIUM
Copies:	1, 2
Alternate Facility Name:	Not reported
Alternate Facility Address:	Not reported
Alternate Facility State:	Not reported
Alternate Facility Date:	Not reported
Year:	1995
Manifest:	MAJ263490
EPA ID:	CTD001139898
Generator Mailing Address:	104 E MAIN ST
Generator City,State,Zip:	VERNON, CT 06066
Discrepancies:	Not reported
Date Shipped:	1995-06-26
Date Received:	1995-06-26
Transporter 2 Date:	Not reported
TSDf EPA ID:	MAD000604447
TSDf Name:	LAIDLAW ENVL SERVICES (NORTHEAST)
TSDf Address:	300 CANAL ST
TSDf City,State,Zip:	LAWRENCE, MA 01845
TSDf Country:	USA
Transporter EPA ID:	MAD000604447
Transporter Name:	LAIDLAW ENVIRONMENTAL SVS (NORTHEAST INC)
Transporter Address:	Not reported
Transporter City,State,Zip:	CT
Transporter Country:	USA
Transporter 2 EPA ID:	Not reported
Transporter 2 Name:	Not reported
Transporter 2 Address:	Not reported
Transporter 2 City,State,Zip:	CT
Transporter 2 Country:	USA
US DOT Description:	WASTE FLAMMABLE LIQUID NOS
Number of Containers:	002
Container Type:	DM
Quantity/Weight/Volume:	110/G
Batch Number:	Not reported
EPA Waste Codes:	D001 - IGNITABLE WASTE

Map ID
Direction
Distance
Elevation

MAP FINDINGS

Site

Database(s)

EDR ID Number
EPA ID Number

AMERBELLE TEXTILES LLC (Continued)

1000354177

Copies: Not reported
Alternate Facility Name: Not reported
Alternate Facility Address: Not reported
Alternate Facility State: Not reported
Alternate Facility Date: Not reported

Year: 1995
Manifest: MAJ278923
EPA ID: CTD001139898
Generator Mailing Address: 104 E MAIN ST
Generator City,State,Zip: VERNON, CT 06066
Discrepancies: N
Date Shipped: 1995-10-24
Date Received: 1995-10-24
Transporter 2 Date: Not reported
TSDf EPA ID: MAD000604447
TSDf Name: LAIDLAW ENVL SERVICES (NORTHEAST)
TSDf Address: 300 CANAL ST
TSDf City,State,Zip: LAWRENCE, MA 01845
TSDf Country: USA
Transporter EPA ID: MAD000604447
Transporter Name: LAIDLAW ENVIRONMENTAL SVS (NORTHEAST INC)
Transporter Address: Not reported
Transporter City,State,Zip: CT
Transporter Country: USA
Transporter 2 EPA ID: Not reported
Transporter 2 Name: Not reported
Transporter 2 Address: Not reported
Transporter 2 City,State,Zip: CT
Transporter 2 Country: USA
US DOT Description: WASTE FLAMMABLE LIQUID NOS
Number of Containers: 002
Container Type: DM
Quantity/Weight/Volume: 110/G
Batch Number: Not reported
EPA Waste Codes: D001 - IGNITABLE WASTE
Copies: Not reported
Alternate Facility Name: Not reported
Alternate Facility Address: Not reported
Alternate Facility State: Not reported
Alternate Facility Date: Not reported

Year: 1995
Manifest: CTF0424841
EPA ID: CTD001139898
Generator Mailing Address: 104 E MAIN ST
Generator City,State,Zip: VERNON, CT 06066
Discrepancies: N
Date Shipped: 1995-09-07
Date Received: 1995-09-07
Transporter 2 Date: Not reported
TSDf EPA ID: CTD021816889
TSDf Name: UNITED OIL RECOVERY UIS DBA ADV LIQ REC
TSDf Address: 136 GRACEY AVE
TSDf City,State,Zip: MERIDEN, CT 06451
TSDf Country: USA
Transporter EPA ID: CTD021816889

Map ID
Direction
Distance
Elevation

MAP FINDINGS

Site

Database(s)

EDR ID Number
EPA ID Number

AMERBELLE TEXTILES LLC (Continued)

1000354177

Transporter Name: UNITED OIL RECOVERY UIS DBA ADV LIQ REC
Transporter Address: Not reported
Transporter City,State,Zip: CT
Transporter Country: USA
Transporter 2 EPA ID: Not reported
Transporter 2 Name: Not reported
Transporter 2 Address: Not reported
Transporter 2 City,State,Zip: CT
Transporter 2 Country: USA
US DOT Description: WASTE PETROLEUM DISTILLATES NOS
Number of Containers: 003
Container Type: DM
Quantity/Weight/Volume: 47/G
Batch Number: 575
EPA Waste Codes: D001 - IGNITABLE WASTE
Copies: 1
Alternate Facility Name: Not reported
Alternate Facility Address: Not reported
Alternate Facility State: Not reported
Alternate Facility Date: Not reported

Year: 1995
Manifest: CTF0425827
EPA ID: CTD001139898
Generator Mailing Address: 104 E MAIN ST
Generator City,State,Zip: VERNON, CT 06066
Discrepancies: N
Date Shipped: 1995-07-10
Date Received: 1995-07-10
Transporter 2 Date: Not reported
TSDf EPA ID: CTD021816889
TSDf Name: UNITED OIL RECOVERY UIS DBA ADV LIQ REC
TSDf Address: 136 GRACEY AVE
TSDf City,State,Zip: MERIDEN, CT 06451
TSDf Country: USA
Transporter EPA ID: CTD021816889
Transporter Name: UNITED OIL RECOVERY UIS DBA ADV LIQ REC
Transporter Address: Not reported
Transporter City,State,Zip: CT
Transporter Country: USA
Transporter 2 EPA ID: Not reported
Transporter 2 Name: Not reported
Transporter 2 Address: Not reported
Transporter 2 City,State,Zip: CT
Transporter 2 Country: USA
US DOT Description: WASTE PETROLEUM DISTILLATES NOS
Number of Containers: 003
Container Type: DM
Quantity/Weight/Volume: 45/G
Batch Number: 473
EPA Waste Codes: D001 - IGNITABLE WASTE
Copies: 1
Alternate Facility Name: Not reported
Alternate Facility Address: Not reported
Alternate Facility State: Not reported
Alternate Facility Date: Not reported

Map ID
Direction
Distance
Elevation

MAP FINDINGS

Site

Database(s)

EDR ID Number
EPA ID Number

AMERBELLE TEXTILES LLC (Continued)

1000354177

Year: 1995
Manifest: CTF0431791
EPA ID: CTD001139898
Generator Mailing Address: 104 E MAIN ST
Generator City,State,Zip: VERNON, CT 06066
Discrepancies: N
Date Shipped: 1995-07-07
Date Received: 1995-07-07
Transporter 2 Date: Not reported
TSDF EPA ID: CTD021816889
TSDF Name: UNITED OIL RECOVERY UIS DBA ADV LIQ REC
TSDF Address: 136 GRACEY AVE
TSDF City,State,Zip: MERIDEN, CT 06451
TSDF Country: USA
Transporter EPA ID: CTD021816889
Transporter Name: UNITED OIL RECOVERY UIS DBA ADV LIQ REC
Transporter Address: Not reported
Transporter City,State,Zip: CT
Transporter Country: USA
Transporter 2 EPA ID: Not reported
Transporter 2 Name: Not reported
Transporter 2 Address: Not reported
Transporter 2 City,State,Zip: CT
Transporter 2 Country: USA
US DOT Description: HAZARDOUS WASTE LIQUID NOS
Number of Containers: 001
Container Type: TT
Quantity/Weight/Volume: 1430/G
Batch Number: 474
EPA Waste Codes: D006 - CADMIUM
Copies: 1
Alternate Facility Name: Not reported
Alternate Facility Address: Not reported
Alternate Facility State: Not reported
Alternate Facility Date: Not reported

Year: 1995
Manifest: CTF0446990
EPA ID: CTD001139898
Generator Mailing Address: 104 E MAIN ST
Generator City,State,Zip: VERNON, CT 06066
Discrepancies: N
Date Shipped: 1995-12-18
Date Received: 1995-12-18
Transporter 2 Date: Not reported
TSDF EPA ID: CTD021816889
TSDF Name: UNITED OIL RECOVERY UIS DBA ADV LIQ REC
TSDF Address: 136 GRACEY AVE
TSDF City,State,Zip: MERIDEN, CT 06451
TSDF Country: USA
Transporter EPA ID: CTD021816889
Transporter Name: UNITED OIL RECOVERY UIS DBA ADV LIQ REC
Transporter Address: Not reported
Transporter City,State,Zip: CT
Transporter Country: USA
Transporter 2 EPA ID: Not reported
Transporter 2 Name: Not reported

Map ID
Direction
Distance
Elevation

MAP FINDINGS

Site

Database(s)

EDR ID Number
EPA ID Number

AMERBELLE TEXTILES LLC (Continued)

1000354177

Transporter 2 Address:	Not reported
Transporter 2 City,State,Zip:	CT
Transporter 2 Country:	USA
US DOT Description:	WASTE PETROLEUM DISTILLATES NOS
Number of Containers:	004
Container Type:	DM
Quantity/Weight/Volume:	47/G
Batch Number:	611
EPA Waste Codes:	D001 - IGNITABLE WASTE
Copies:	1
Alternate Facility Name:	Not reported
Alternate Facility Address:	Not reported
Alternate Facility State:	Not reported
Alternate Facility Date:	Not reported
Year:	1995
Manifest:	CTF0464268
EPA ID:	CTD001139898
Generator Mailing Address:	104 E MAIN ST
Generator City,State,Zip:	VERNON, CT 06066
Discrepancies:	Not reported
Date Shipped:	1995-10-24
Date Received:	1995-10-24
Transporter 2 Date:	Not reported
TSDf EPA ID:	CTD021816889
TSDf Name:	UNITED OIL RECOVERY UIS DBA ADV LIQ REC
TSDf Address:	136 GRACEY AVE
TSDf City,State,Zip:	MERIDEN, CT 06451
TSDf Country:	USA
Transporter EPA ID:	CTD021816889
Transporter Name:	UNITED OIL RECOVERY UIS DBA ADV LIQ REC
Transporter Address:	Not reported
Transporter City,State,Zip:	CT
Transporter Country:	USA
Transporter 2 EPA ID:	Not reported
Transporter 2 Name:	Not reported
Transporter 2 Address:	Not reported
Transporter 2 City,State,Zip:	CT
Transporter 2 Country:	USA
US DOT Description:	WASTE PETROLEUM DISTILLATES NOS
Number of Containers:	003
Container Type:	DM
Quantity/Weight/Volume:	43/G
Batch Number:	632
EPA Waste Codes:	D001 - IGNITABLE WASTE
Copies:	1
Alternate Facility Name:	Not reported
Alternate Facility Address:	Not reported
Alternate Facility State:	Not reported
Alternate Facility Date:	Not reported
Year:	1995
Manifest:	MAH428146
EPA ID:	CTD001139898
Generator Mailing Address:	104 E MAIN ST
Generator City,State,Zip:	VERNON, CT 06066
Discrepancies:	Not reported

Map ID
Direction
Distance
Elevation

MAP FINDINGS

Site

Database(s)

EDR ID Number
EPA ID Number

AMERBELLE TEXTILES LLC (Continued)

1000354177

Date Shipped: 1995-02-24
Date Received: 1995-02-24
Transporter 2 Date: Not reported
TSDf EPA ID: CTD021816889
TSDf Name: UNITED OIL RECOVERY UIS DBA ADV LIQ REC
TSDf Address: 136 GRACEY AVE
TSDf City,State,Zip: MERIDEN, CT 06451
TSDf Country: USA
Transporter EPA ID: CTD021816889
Transporter Name: UNITED OIL RECOVERY UIS DBA ADV LIQ REC
Transporter Address: Not reported
Transporter City,State,Zip: CT
Transporter Country: USA
Transporter 2 EPA ID: Not reported
Transporter 2 Name: Not reported
Transporter 2 Address: Not reported
Transporter 2 City,State,Zip: CT
Transporter 2 Country: USA
US DOT Description: WASTE PETROLEUM DISTILLATE, NOS
Number of Containers: 003
Container Type: DM
Quantity/Weight/Volume: 47/G
Batch Number: 323
EPA Waste Codes: D001 - IGNITABLE WASTE
Copies: 1
Alternate Facility Name: Not reported
Alternate Facility Address: Not reported
Alternate Facility State: Not reported
Alternate Facility Date: Not reported

Year: 1995
Manifest: MAH429688
EPA ID: CTD001139898
Generator Mailing Address: 104 E MAIN ST
Generator City,State,Zip: VERNON, CT 06066
Discrepancies: Not reported
Date Shipped: 1995-01-19
Date Received: 1995-01-19
Transporter 2 Date: Not reported
TSDf EPA ID: CTD021816889
TSDf Name: UNITED OIL RECOVERY UIS DBA ADV LIQ REC
TSDf Address: 136 GRACEY AVE
TSDf City,State,Zip: MERIDEN, CT 06451
TSDf Country: USA
Transporter EPA ID: CTD021816889
Transporter Name: UNITED OIL RECOVERY UIS DBA ADV LIQ REC
Transporter Address: Not reported
Transporter City,State,Zip: CT
Transporter Country: USA
Transporter 2 EPA ID: Not reported
Transporter 2 Name: Not reported
Transporter 2 Address: Not reported
Transporter 2 City,State,Zip: CT
Transporter 2 Country: USA
US DOT Description: WASTE PETROLEUM DISTILLATE, NOS
Number of Containers: 003
Container Type: DM

Map ID
Direction
Distance
Elevation

MAP FINDINGS

Site

Database(s)

EDR ID Number
EPA ID Number

AMERBELLE TEXTILES LLC (Continued)

1000354177

Quantity/Weight/Volume:	47/G
Batch Number:	325
EPA Waste Codes:	D001 - IGNITABLE WASTE
Copies:	1
Alternate Facility Name:	Not reported
Alternate Facility Address:	Not reported
Alternate Facility State:	Not reported
Alternate Facility Date:	Not reported
Year:	1995
Manifest:	CTF0244253
EPA ID:	CTD001139898
Generator Mailing Address:	104 E MAIN ST
Generator City,State,Zip:	VERNON, CT 06066
Discrepancies:	Not reported
Date Shipped:	1995-08-31
Date Received:	Not reported
Transporter 2 Date:	Not reported
TSDf EPA ID:	CTD072138969
TSDf Name:	ENVIRONMENTAL WASTE RESOURCES
TSDf Address:	130 FREIGHT ST
TSDf City,State,Zip:	WATERBURY, CT 06725
TSDf Country:	USA
Transporter EPA ID:	CTD983872748
Transporter Name:	SEALAND ENVIRONMENTAL SERVICES INC
Transporter Address:	Not reported
Transporter City,State,Zip:	CT
Transporter Country:	USA
Transporter 2 EPA ID:	Not reported
Transporter 2 Name:	Not reported
Transporter 2 Address:	Not reported
Transporter 2 City,State,Zip:	CT
Transporter 2 Country:	USA
US DOT Description:	WASTE SODIUM CHLORITE
Number of Containers:	001
Container Type:	DM
Quantity/Weight/Volume:	55/G
Batch Number:	Not reported
EPA Waste Codes:	D001 - IGNITABLE WASTE
Copies:	Not reported
Alternate Facility Name:	Not reported
Alternate Facility Address:	Not reported
Alternate Facility State:	Not reported
Alternate Facility Date:	Not reported
Year:	1995
Manifest:	CTF0244254
EPA ID:	CTD001139898
Generator Mailing Address:	104 E MAIN ST
Generator City,State,Zip:	VERNON, CT 06066
Discrepancies:	N
Date Shipped:	1995-08-31
Date Received:	1995-08-31
Transporter 2 Date:	Not reported
TSDf EPA ID:	CTD072138969
TSDf Name:	ENVIRONMENTAL WASTE RESOURCES
TSDf Address:	130 FREIGHT ST

Map ID
Direction
Distance
Elevation

MAP FINDINGS

Site

Database(s)

EDR ID Number
EPA ID Number

AMERBELLE TEXTILES LLC (Continued)

1000354177

TSDf City,State,Zip: WATERBURY, CT 06725
TSDf Country: USA
Transporter EPA ID: CTD983872748
Transporter Name: SEALAND ENVIRONMENTAL SERVICES INC
Transporter Address: Not reported
Transporter City,State,Zip: CT
Transporter Country: USA
Transporter 2 EPA ID: Not reported
Transporter 2 Name: Not reported
Transporter 2 Address: Not reported
Transporter 2 City,State,Zip: CT
Transporter 2 Country: USA
US DOT Description: WASTE PHOSPHORIC ACID
Number of Containers: 002
Container Type: DF
Quantity/Weight/Volume: 60/G
Batch Number: 536
EPA Waste Codes: D002 - CORROSIVE WASTE
Copies: 1
Alternate Facility Name: Not reported
Alternate Facility Address: Not reported
Alternate Facility State: Not reported
Alternate Facility Date: Not reported

Year: 1995
Manifest: CTF0244259
EPA ID: CTD001139898
Generator Mailing Address: 104 E MAIN ST
Generator City,State,Zip: VERNON, CT 06066
Discrepancies: N
Date Shipped: 1995-08-31
Date Received: 1995-08-31
Transporter 2 Date: Not reported
TSDf EPA ID: CTD072138969
TSDf Name: ENVIRONMENTAL WASTE RESOURCES
TSDf Address: 130 FREIGHT ST
TSDf City,State,Zip: WATERBURY, CT 06725
TSDf Country: USA
Transporter EPA ID: CTD983872748
Transporter Name: SEALAND ENVIRONMENTAL SERVICES INC
Transporter Address: Not reported
Transporter City,State,Zip: CT
Transporter Country: USA
Transporter 2 EPA ID: Not reported
Transporter 2 Name: Not reported
Transporter 2 Address: Not reported
Transporter 2 City,State,Zip: CT
Transporter 2 Country: USA
US DOT Description: WASTE ISOPROPANOL
Number of Containers: 001
Container Type: DM
Quantity/Weight/Volume: 30/G
Batch Number: 536
EPA Waste Codes: D001 - IGNITABLE WASTE
Copies: 1
Alternate Facility Name: Not reported
Alternate Facility Address: Not reported

Map ID
Direction
Distance
Elevation

MAP FINDINGS

Site

Database(s)

EDR ID Number
EPA ID Number

AMERBELLE TEXTILES LLC (Continued)

1000354177

Alternate Facility State:	Not reported
Alternate Facility Date:	Not reported
Year:	1995
Manifest:	CTF0244259
EPA ID:	CTD001139898
Generator Mailing Address:	104 E MAIN ST
Generator City,State,Zip:	VERNON, CT 06066
Discrepancies:	N
Date Shipped:	1995-08-31
Date Received:	1995-08-31
Transporter 2 Date:	Not reported
TSDf EPA ID:	CTD072138969
TSDf Name:	ENVIRONMENTAL WASTE RESOURCES
TSDf Address:	130 FREIGHT ST
TSDf City,State,Zip:	WATERBURY, CT 06725
TSDf Country:	USA
Transporter EPA ID:	CTD983872748
Transporter Name:	SEALAND ENVIRONMENTAL SERVICES INC
Transporter Address:	Not reported
Transporter City,State,Zip:	CT
Transporter Country:	USA
Transporter 2 EPA ID:	Not reported
Transporter 2 Name:	Not reported
Transporter 2 Address:	Not reported
Transporter 2 City,State,Zip:	CT
Transporter 2 Country:	USA
US DOT Description:	WASTE FLAMMABLE LIQUID NOS
Number of Containers:	001
Container Type:	DM
Quantity/Weight/Volume:	55/G
Batch Number:	536
EPA Waste Codes:	D004 - ARSENIC
Copies:	1
Alternate Facility Name:	Not reported
Alternate Facility Address:	Not reported
Alternate Facility State:	Not reported
Alternate Facility Date:	Not reported
Year:	1995
Manifest:	CTF0244259
EPA ID:	CTD001139898
Generator Mailing Address:	104 E MAIN ST
Generator City,State,Zip:	VERNON, CT 06066
Discrepancies:	N
Date Shipped:	1995-08-31
Date Received:	1995-08-31
Transporter 2 Date:	Not reported
TSDf EPA ID:	CTD072138969
TSDf Name:	ENVIRONMENTAL WASTE RESOURCES
TSDf Address:	130 FREIGHT ST
TSDf City,State,Zip:	WATERBURY, CT 06725
TSDf Country:	USA
Transporter EPA ID:	CTD983872748
Transporter Name:	SEALAND ENVIRONMENTAL SERVICES INC
Transporter Address:	Not reported
Transporter City,State,Zip:	CT

Map ID
Direction
Distance
Elevation

MAP FINDINGS

Site

Database(s)

EDR ID Number
EPA ID Number

AMERBELLE TEXTILES LLC (Continued)

1000354177

Transporter Country: USA
Transporter 2 EPA ID: Not reported
Transporter 2 Name: Not reported
Transporter 2 Address: Not reported
Transporter 2 City,State,Zip: CT
Transporter 2 Country: USA
US DOT Description: WASTE FLAMMABLE LIQUID NOS
Number of Containers: 001
Container Type: DF
Quantity/Weight/Volume: 5/G
Batch Number: 536
EPA Waste Codes: D001 - IGNITABLE WASTE
Copies: 1
Alternate Facility Name: Not reported
Alternate Facility Address: Not reported
Alternate Facility State: Not reported
Alternate Facility Date: Not reported

Year: 1995
Manifest: CTF0244259
EPA ID: CTD001139898
Generator Mailing Address: 104 E MAIN ST
Generator City,State,Zip: VERNON, CT 06066
Discrepancies: N
Date Shipped: 1995-08-31
Date Received: 1995-08-31
Transporter 2 Date: Not reported
TSDF EPA ID: CTD072138969
TSDF Name: ENVIRONMENTAL WASTE RESOURCES
TSDF Address: 130 FREIGHT ST
TSDF City,State,Zip: WATERBURY, CT 06725
TSDF Country: USA
Transporter EPA ID: CTD983872748
Transporter Name: SEALAND ENVIRONMENTAL SERVICES INC
Transporter Address: Not reported
Transporter City,State,Zip: CT
Transporter Country: USA
Transporter 2 EPA ID: Not reported
Transporter 2 Name: Not reported
Transporter 2 Address: Not reported
Transporter 2 City,State,Zip: CT
Transporter 2 Country: USA
US DOT Description: WASTE FLAMMABLE LIQUID NOS
Number of Containers: 001
Container Type: DM
Quantity/Weight/Volume: 55/G
Batch Number: 536
EPA Waste Codes: D001 - IGNITABLE WASTE
Copies: 1
Alternate Facility Name: Not reported
Alternate Facility Address: Not reported
Alternate Facility State: Not reported
Alternate Facility Date: Not reported

Year: 1995
Manifest: CTF0244260
EPA ID: CTD001139898

Map ID
Direction
Distance
Elevation

MAP FINDINGS

Site

Database(s)

EDR ID Number
EPA ID Number

AMERBELLE TEXTILES LLC (Continued)

1000354177

Generator Mailing Address: 104 E MAIN ST
Generator City,State,Zip: VERNON, CT 06066
Discrepancies: Y
Date Shipped: 1995-08-31
Date Received: 1995-08-31
Transporter 2 Date: Not reported
TSDF EPA ID: CTD072138969
TSDF Name: ENVIRONMENTAL WASTE RESOURCES
TSDF Address: 130 FREIGHT ST
TSDF City,State,Zip: WATERBURY, CT 06725
TSDF Country: USA
Transporter EPA ID: CTD983872748
Transporter Name: SEALAND ENVIRONMENTAL SERVICES INC
Transporter Address: Not reported
Transporter City,State,Zip: CT
Transporter Country: USA
Transporter 2 EPA ID: Not reported
Transporter 2 Name: Not reported
Transporter 2 Address: Not reported
Transporter 2 City,State,Zip: CT
Transporter 2 Country: USA
US DOT Description: WASTE HYDROCHLORIC ACID SOLUTION
Number of Containers: 002
Container Type: DF
Quantity/Weight/Volume: 60/G
Batch Number: 536
EPA Waste Codes: D002 - CORROSIVE WASTE
Copies: 1
Alternate Facility Name: Not reported
Alternate Facility Address: Not reported
Alternate Facility State: Not reported
Alternate Facility Date: Not reported

Year: 1995
Manifest: CTF0244260
EPA ID: CTD001139898
Generator Mailing Address: 104 E MAIN ST
Generator City,State,Zip: VERNON, CT 06066
Discrepancies: Y
Date Shipped: 1995-08-31
Date Received: 1995-08-31
Transporter 2 Date: Not reported
TSDF EPA ID: CTD072138969
TSDF Name: ENVIRONMENTAL WASTE RESOURCES
TSDF Address: 130 FREIGHT ST
TSDF City,State,Zip: WATERBURY, CT 06725
TSDF Country: USA
Transporter EPA ID: CTD983872748
Transporter Name: SEALAND ENVIRONMENTAL SERVICES INC
Transporter Address: Not reported
Transporter City,State,Zip: CT
Transporter Country: USA
Transporter 2 EPA ID: Not reported
Transporter 2 Name: Not reported
Transporter 2 Address: Not reported
Transporter 2 City,State,Zip: CT
Transporter 2 Country: USA

Map ID
Direction
Distance
Elevation

MAP FINDINGS

Site

Database(s)

EDR ID Number
EPA ID Number

AMERBELLE TEXTILES LLC (Continued)

1000354177

US DOT Description: WASTE AMMONIUM HYDROGEN FLUORIDE SOLID
Number of Containers: 001
Container Type: DM
Quantity/Weight/Volume: 55/G
Batch Number: 536
EPA Waste Codes: D002 - CORROSIVE WASTE
Copies: 1
Alternate Facility Name: Not reported
Alternate Facility Address: Not reported
Alternate Facility State: Not reported
Alternate Facility Date: Not reported

Year: 1995
Manifest: CTF0244260
EPA ID: CTD001139898
Generator Mailing Address: 104 E MAIN ST
Generator City,State,Zip: VERNON, CT 06066
Discrepancies: Y
Date Shipped: 1995-08-31
Date Received: 1995-08-31
Transporter 2 Date: Not reported
TSD EPA ID: CTD072138969
TSD Name: ENVIRONMENTAL WASTE RESOURCES
TSD Address: 130 FREIGHT ST
TSD City,State,Zip: WATERBURY, CT 06725
TSD Country: USA
Transporter EPA ID: CTD983872748
Transporter Name: SEALAND ENVIRONMENTAL SERVICES INC
Transporter Address: Not reported
Transporter City,State,Zip: CT
Transporter Country: USA
Transporter 2 EPA ID: Not reported
Transporter 2 Name: Not reported
Transporter 2 Address: Not reported
Transporter 2 City,State,Zip: CT
Transporter 2 Country: USA
US DOT Description: WASTE CORROSIVE LIQUID
Number of Containers: 001
Container Type: DM
Quantity/Weight/Volume: 55/G
Batch Number: 536
EPA Waste Codes: D003 - REACTIVE WASTE
Copies: 1
Alternate Facility Name: Not reported
Alternate Facility Address: Not reported
Alternate Facility State: Not reported
Alternate Facility Date: Not reported

Year: 1995
Manifest: CTF0358896
EPA ID: CTD001139898
Generator Mailing Address: 104 E MAIN ST
Generator City,State,Zip: VERNON, CT 06066
Discrepancies: N
Date Shipped: 1995-04-15
Date Received: 1995-04-18
Transporter 2 Date: Not reported

Map ID
Direction
Distance
Elevation

MAP FINDINGS

Site

Database(s)

EDR ID Number
EPA ID Number

AMERBELLE TEXTILES LLC (Continued)

1000354177

TSDF EPA ID:	CTD072138969
TSDF Name:	ENVIRONMENTAL WASTE RESOURCES
TSDF Address:	130 FREIGHT ST
TSDF City,State,Zip:	WATERBURY, CT 06725
TSDF Country:	USA
Transporter EPA ID:	CTD095532727
Transporter Name:	MC VAC ENVIRONMENTAL SERVICES INC
Transporter Address:	Not reported
Transporter City,State,Zip:	CT
Transporter Country:	USA
Transporter 2 EPA ID:	Not reported
Transporter 2 Name:	Not reported
Transporter 2 Address:	Not reported
Transporter 2 City,State,Zip:	CT
Transporter 2 Country:	USA
US DOT Description:	HAZARDOUS WASTE SOLID NOS
Number of Containers:	001
Container Type:	TT
Quantity/Weight/Volume:	3250/G
Batch Number:	386
EPA Waste Codes:	D006 - CADMIUM
Copies:	1
Alternate Facility Name:	Not reported
Alternate Facility Address:	Not reported
Alternate Facility State:	Not reported
Alternate Facility Date:	Not reported
Year:	1995
Manifest:	CTF0405186
EPA ID:	CTD001139898
Generator Mailing Address:	104 E MAIN ST
Generator City,State,Zip:	VERNON, CT 06066
Discrepancies:	Not reported
Date Shipped:	1995-06-16
Date Received:	1995-06-16
Transporter 2 Date:	Not reported
TSDF EPA ID:	CTD021816889
TSDF Name:	UNITED OIL RECOVERY UIS DBA ADV LIQ REC
TSDF Address:	136 GRACEY AVE
TSDF City,State,Zip:	MERIDEN, CT 06451
TSDF Country:	USA
Transporter EPA ID:	CTD021816889
Transporter Name:	UNITED OIL RECOVERY UIS DBA ADV LIQ REC
Transporter Address:	Not reported
Transporter City,State,Zip:	CT
Transporter Country:	USA
Transporter 2 EPA ID:	Not reported
Transporter 2 Name:	Not reported
Transporter 2 Address:	Not reported
Transporter 2 City,State,Zip:	CT
Transporter 2 Country:	USA
US DOT Description:	WASTE PETROLEUM DISTILLATES NOS
Number of Containers:	003
Container Type:	DM
Quantity/Weight/Volume:	47/G
Batch Number:	476
EPA Waste Codes:	D001 - IGNITABLE WASTE

Map ID
Direction
Distance
Elevation

MAP FINDINGS

Site

Database(s)

EDR ID Number
EPA ID Number

AMERBELLE TEXTILES LLC (Continued)

1000354177

Copies: 1
Alternate Facility Name: Not reported
Alternate Facility Address: Not reported
Alternate Facility State: Not reported
Alternate Facility Date: Not reported

Year: 1995
Manifest: CTF0407966
EPA ID: CTD001139898
Generator Mailing Address: 104 E MAIN ST
Generator City,State,Zip: VERNON, CT 06066
Discrepancies: Not reported
Date Shipped: 1995-03-24
Date Received: 1995-03-24
Transporter 2 Date: Not reported
TSDF EPA ID: CTD021816889
TSDF Name: UNITED OIL RECOVERY UIS DBA ADV LIQ REC
TSDF Address: 136 GRACEY AVE
TSDF City,State,Zip: MERIDEN, CT 06451
TSDF Country: USA
Transporter EPA ID: CTD021816889
Transporter Name: UNITED OIL RECOVERY UIS DBA ADV LIQ REC
Transporter Address: Not reported
Transporter City,State,Zip: CT
Transporter Country: USA
Transporter 2 EPA ID: Not reported
Transporter 2 Name: Not reported
Transporter 2 Address: Not reported
Transporter 2 City,State,Zip: CT
Transporter 2 Country: USA
US DOT Description: WASTE PETROLEUM DISTILLATE, NOS
Number of Containers: 004
Container Type: TT
Quantity/Weight/Volume: 47/G
Batch Number: 138
EPA Waste Codes: D001 - IGNITABLE WASTE
Copies: 1
Alternate Facility Name: Not reported
Alternate Facility Address: Not reported
Alternate Facility State: Not reported
Alternate Facility Date: Not reported

Year: 1995
Manifest: CTF0408372
EPA ID: CTD001139898
Generator Mailing Address: 104 E MAIN ST
Generator City,State,Zip: VERNON, CT 06066
Discrepancies: N
Date Shipped: 1995-04-21
Date Received: 1995-04-21
Transporter 2 Date: Not reported
TSDF EPA ID: CTD021816889
TSDF Name: UNITED OIL RECOVERY UIS DBA ADV LIQ REC
TSDF Address: 136 GRACEY AVE
TSDF City,State,Zip: MERIDEN, CT 06451
TSDF Country: USA
Transporter EPA ID: CTD021816889

Map ID
Direction
Distance
Elevation

MAP FINDINGS

Site

Database(s)

EDR ID Number
EPA ID Number

AMERBELLE TEXTILES LLC (Continued)

1000354177

Transporter Name: UNITED OIL RECOVERY UIS DBA ADV LIQ REC
Transporter Address: Not reported
Transporter City,State,Zip: CT
Transporter Country: USA
Transporter 2 EPA ID: Not reported
Transporter 2 Name: Not reported
Transporter 2 Address: Not reported
Transporter 2 City,State,Zip: CT
Transporter 2 Country: USA
US DOT Description: WASTE PETROLEUM DISTILLATES NOS
Number of Containers: 003
Container Type: DM
Quantity/Weight/Volume: 38/G
Batch Number: 397
EPA Waste Codes: D001 - IGNITABLE WASTE
Copies: 1
Alternate Facility Name: Not reported
Alternate Facility Address: Not reported
Alternate Facility State: Not reported
Alternate Facility Date: Not reported

Year: 1995
Manifest: CTF0408523
EPA ID: CTD001139898
Generator Mailing Address: 104 E MAIN ST
Generator City,State,Zip: VERNON, CT 06066
Discrepancies: N
Date Shipped: 1995-05-22
Date Received: 1995-05-22
Transporter 2 Date: Not reported
TSDF EPA ID: CTD021816889
TSDF Name: UNITED OIL RECOVERY UIS DBA ADV LIQ REC
TSDF Address: 136 GRACEY AVE
TSDF City,State,Zip: MERIDEN, CT 06451
TSDF Country: USA
Transporter EPA ID: CTD021816889
Transporter Name: UNITED OIL RECOVERY UIS DBA ADV LIQ REC
Transporter Address: Not reported
Transporter City,State,Zip: CT
Transporter Country: USA
Transporter 2 EPA ID: Not reported
Transporter 2 Name: Not reported
Transporter 2 Address: Not reported
Transporter 2 City,State,Zip: CT
Transporter 2 Country: USA
US DOT Description: WASTE PETROLEUM DISTILLATES NOS
Number of Containers: 003
Container Type: DM
Quantity/Weight/Volume: 47/G
Batch Number: 397
EPA Waste Codes: D001 - IGNITABLE WASTE
Copies: 1
Alternate Facility Name: Not reported
Alternate Facility Address: Not reported
Alternate Facility State: Not reported
Alternate Facility Date: Not reported

Map ID
Direction
Distance
Elevation

MAP FINDINGS

Site

Database(s)

EDR ID Number
EPA ID Number

AMERBELLE TEXTILES LLC (Continued)

1000354177

Year:	1995
Manifest:	CTF0410869
EPA ID:	CTD001139898
Generator Mailing Address:	104 E MAIN ST
Generator City,State,Zip:	VERNON, CT 06066
Discrepancies:	Not reported
Date Shipped:	1995-07-17
Date Received:	1995-07-17
Transporter 2 Date:	Not reported
TSDf EPA ID:	CTD072138969
TSDf Name:	ENVIRONMENTAL WASTE RESOURCES
TSDf Address:	130 FREIGHT ST
TSDf City,State,Zip:	WATERBURY, CT 06725
TSDf Country:	USA
Transporter EPA ID:	CTD072138969
Transporter Name:	ENVIRONMENTAL WASTE RESOURCES
Transporter Address:	Not reported
Transporter City,State,Zip:	CT
Transporter Country:	USA
Transporter 2 EPA ID:	Not reported
Transporter 2 Name:	Not reported
Transporter 2 Address:	Not reported
Transporter 2 City,State,Zip:	CT
Transporter 2 Country:	USA
US DOT Description:	WASTE FLAMMABLE LIQUID NOS
Number of Containers:	071
Container Type:	DM
Quantity/Weight/Volume:	31950/P
Batch Number:	484
EPA Waste Codes:	D001 - IGNITABLE WASTE
Copies:	1
Alternate Facility Name:	Not reported
Alternate Facility Address:	Not reported
Alternate Facility State:	Not reported
Alternate Facility Date:	Not reported
Year:	1995
Manifest:	CTF0424595
EPA ID:	CTD001139898
Generator Mailing Address:	104 E MAIN ST
Generator City,State,Zip:	VERNON, CT 06066
Discrepancies:	N
Date Shipped:	1995-09-29
Date Received:	1995-09-29
Transporter 2 Date:	Not reported
TSDf EPA ID:	CTD021816889
TSDf Name:	UNITED OIL RECOVERY UIS DBA ADV LIQ REC
TSDf Address:	136 GRACEY AVE
TSDf City,State,Zip:	MERIDEN, CT 06451
TSDf Country:	USA
Transporter EPA ID:	CTD021816889
Transporter Name:	UNITED OIL RECOVERY UIS DBA ADV LIQ REC
Transporter Address:	Not reported
Transporter City,State,Zip:	CT
Transporter Country:	USA
Transporter 2 EPA ID:	Not reported
Transporter 2 Name:	Not reported

Map ID
Direction
Distance
Elevation

MAP FINDINGS

Site

Database(s)

EDR ID Number
EPA ID Number

AMERBELLE TEXTILES LLC (Continued)

1000354177

Transporter 2 Address: Not reported
Transporter 2 City,State,Zip: CT
Transporter 2 Country: USA
US DOT Description: WASTE PETROLEUM DISTILLATES NOS
Number of Containers: 003
Container Type: DM
Quantity/Weight/Volume: 47/G
Batch Number: 573
EPA Waste Codes: D001 - IGNITABLE WASTE
Copies: 1
Alternate Facility Name: Not reported
Alternate Facility Address: Not reported
Alternate Facility State: Not reported
Alternate Facility Date: Not reported

Year: 1994
Manifest: RIS0000989
EPA ID: CTD001139898
Generator Mailing Address: 104 E MAIN ST
Generator City,State,Zip: VERNON, CT 06066
Discrepancies: N
Date Shipped: 1994-03-16
Date Received: 1994-03-16
Transporter 2 Date: Not reported
TSDf EPA ID: RID040098352
TSDf Name: NORTHLAND ENVIRONMENTAL STABLEX
TSDf Address: 252 - 275 ALLENS AVE
TSDf City,State,Zip: PROVIDENCE, RI 02905
TSDf Country: USA
Transporter EPA ID: RID982192627
Transporter Name: LINCOLN ENVIRONMENTAL INC
Transporter Address: Not reported
Transporter City,State,Zip: CT
Transporter Country: USA
Transporter 2 EPA ID: Not reported
Transporter 2 Name: Not reported
Transporter 2 Address: Not reported
Transporter 2 City,State,Zip: CT
Transporter 2 Country: USA
US DOT Description: HAZARDOUS WASTE SOLID
Number of Containers: 007
Container Type: CF
Quantity/Weight/Volume: 7000/P
Batch Number: 999999
EPA Waste Codes: D006 - CADMIUM
Copies: 2
Alternate Facility Name: Not reported
Alternate Facility Address: Not reported
Alternate Facility State: Not reported
Alternate Facility Date: Not reported

Year: 1994
Manifest: CTF0375480
EPA ID: CTD001139898
Generator Mailing Address: 104 E MAIN ST
Generator City,State,Zip: VERNON, CT 06066
Discrepancies: N

Map ID
Direction
Distance
Elevation

MAP FINDINGS

Site

Database(s)

EDR ID Number
EPA ID Number

AMERBELLE TEXTILES LLC (Continued)

1000354177

Date Shipped: 1994-09-30
Date Received: 1994-09-30
Transporter 2 Date: Not reported
TSDF EPA ID: CTD021816889
TSDF Name: UNITED OIL RECOVERY UIS DBA ADV LIQ REC
TSDF Address: 136 GRACEY AVE
TSDF City,State,Zip: MERIDEN, CT 06451
TSDF Country: USA
Transporter EPA ID: CTD021816889
Transporter Name: UNITED OIL RECOVERY UIS DBA ADV LIQ REC
Transporter Address: Not reported
Transporter City,State,Zip: CT
Transporter Country: USA
Transporter 2 EPA ID: Not reported
Transporter 2 Name: Not reported
Transporter 2 Address: Not reported
Transporter 2 City,State,Zip: CT
Transporter 2 Country: USA
US DOT Description: WASTE PETROLEUM DISTILLATE
Number of Containers: 003
Container Type: DM
Quantity/Weight/Volume: 47/G
Batch Number: 999999
EPA Waste Codes: D001 - IGNITABLE WASTE
Copies: 1
Alternate Facility Name: Not reported
Alternate Facility Address: Not reported
Alternate Facility State: Not reported
Alternate Facility Date: Not reported

Year: 1994
Manifest: MAH055797
EPA ID: CTD001139898
Generator Mailing Address: 104 E MAIN ST
Generator City,State,Zip: VERNON, CT 06066
Discrepancies: N
Date Shipped: 1994-04-26
Date Received: 1994-04-26
Transporter 2 Date: Not reported
TSDF EPA ID: CTD000845982
TSDF Name: SAFETY KLEEN CORP 2 070 01
TSDF Address: 24 BRIXTON ST
TSDF City,State,Zip: WEST HARTFORD, CT 06107
TSDF Country: USA
Transporter EPA ID: ILD984908202
Transporter Name: SAFETY KLEEN CORP
Transporter Address: Not reported
Transporter City,State,Zip: CT
Transporter Country: USA
Transporter 2 EPA ID: Not reported
Transporter 2 Name: Not reported
Transporter 2 Address: Not reported
Transporter 2 City,State,Zip: CT
Transporter 2 Country: USA
US DOT Description: WASTE PETROLEUM NAPHTHA LIQUID, NOS
Number of Containers: 003
Container Type: DM

Map ID
Direction
Distance
Elevation

MAP FINDINGS

Site

Database(s)

EDR ID Number
EPA ID Number

AMERBELLE TEXTILES LLC (Continued)

1000354177

Quantity/Weight/Volume:	19/G
Batch Number:	999999
EPA Waste Codes:	D001 - IGNITABLE WASTE
Copies:	1
Alternate Facility Name:	Not reported
Alternate Facility Address:	Not reported
Alternate Facility State:	Not reported
Alternate Facility Date:	Not reported
Year:	1994
Manifest:	MAH055797
EPA ID:	CTD001139898
Generator Mailing Address:	104 E MAIN ST
Generator City,State,Zip:	VERNON, CT 06066
Discrepancies:	N
Date Shipped:	1994-04-26
Date Received:	1994-04-26
Transporter 2 Date:	Not reported
TSDf EPA ID:	CTD000845982
TSDf Name:	SAFETY KLEEN CORP 2 070 01
TSDf Address:	24 BRIXTON ST
TSDf City,State,Zip:	WEST HARTFORD, CT 06107
TSDf Country:	USA
Transporter EPA ID:	ILD984908202
Transporter Name:	SAFETY KLEEN CORP
Transporter Address:	Not reported
Transporter City,State,Zip:	CT
Transporter Country:	USA
Transporter 2 EPA ID:	Not reported
Transporter 2 Name:	Not reported
Transporter 2 Address:	Not reported
Transporter 2 City,State,Zip:	CT
Transporter 2 Country:	USA
US DOT Description:	WASTE PETROLEUM NAPHTHA LIQUID, NOS
Number of Containers:	001
Container Type:	DM
Quantity/Weight/Volume:	15/G
Batch Number:	999999
EPA Waste Codes:	D001 - IGNITABLE WASTE
Copies:	1
Alternate Facility Name:	Not reported
Alternate Facility Address:	Not reported
Alternate Facility State:	Not reported
Alternate Facility Date:	Not reported
Year:	1994
Manifest:	MAH061269
EPA ID:	CTD001139898
Generator Mailing Address:	104 E MAIN ST
Generator City,State,Zip:	VERNON, CT 06066
Discrepancies:	N
Date Shipped:	1994-04-12
Date Received:	1994-04-12
Transporter 2 Date:	Not reported
TSDf EPA ID:	CTD000845982
TSDf Name:	SAFETY KLEEN CORP 2 070 01
TSDf Address:	24 BRIXTON ST

Map ID
Direction
Distance
Elevation

MAP FINDINGS

Site

Database(s)

EDR ID Number
EPA ID Number

AMERBELLE TEXTILES LLC (Continued)

1000354177

TSD City,State,Zip: WEST HARTFORD, CT 06107
TSD Country: USA
Transporter EPA ID: ILD984908202
Transporter Name: SAFETY KLEEN CORP
Transporter Address: Not reported
Transporter City,State,Zip: CT
Transporter Country: USA
Transporter 2 EPA ID: Not reported
Transporter 2 Name: Not reported
Transporter 2 Address: Not reported
Transporter 2 City,State,Zip: CT
Transporter 2 Country: USA
US DOT Description: WASTE PETROLEUM NAPHTHA LIQUID, NOS
Number of Containers: 002
Container Type: DM
Quantity/Weight/Volume: 11/G
Batch Number: 999999
EPA Waste Codes: D001 - IGNITABLE WASTE
Copies: 1
Alternate Facility Name: Not reported
Alternate Facility Address: Not reported
Alternate Facility State: Not reported
Alternate Facility Date: Not reported

Year: 1994
Manifest: MAH067259
EPA ID: CTD001139898
Generator Mailing Address: 104 E MAIN ST
Generator City,State,Zip: VERNON, CT 06066
Discrepancies: N
Date Shipped: 1994-05-10
Date Received: 1994-05-10
Transporter 2 Date: Not reported
TSD EPA ID: CTD000845982
TSD Name: SAFETY KLEEN CORP 2 070 01
TSD Address: 24 BRIXTON ST
TSD City,State,Zip: WEST HARTFORD, CT 06107
TSD Country: USA
Transporter EPA ID: ILD984908202
Transporter Name: SAFETY KLEEN CORP
Transporter Address: Not reported
Transporter City,State,Zip: CT
Transporter Country: USA
Transporter 2 EPA ID: Not reported
Transporter 2 Name: Not reported
Transporter 2 Address: Not reported
Transporter 2 City,State,Zip: CT
Transporter 2 Country: USA
US DOT Description: WASTE PETROLEUM NAPHTHA LIQUID, NOS
Number of Containers: 004
Container Type: DM
Quantity/Weight/Volume: 32/G
Batch Number: 999999
EPA Waste Codes: D001 - IGNITABLE WASTE
Copies: 1
Alternate Facility Name: Not reported
Alternate Facility Address: Not reported

Map ID
Direction
Distance
Elevation

MAP FINDINGS

Site

Database(s)

EDR ID Number
EPA ID Number

AMERBELLE TEXTILES LLC (Continued)

1000354177

Alternate Facility State:	Not reported
Alternate Facility Date:	Not reported
Year:	1994
Manifest:	MAH402309
EPA ID:	CTD001139898
Generator Mailing Address:	104 E MAIN ST
Generator City,State,Zip:	VERNON, CT 06066
Discrepancies:	N
Date Shipped:	1994-06-09
Date Received:	1994-06-09
Transporter 2 Date:	Not reported
TSDf EPA ID:	CTD021816889
TSDf Name:	UNITED OIL RECOVERY UIS DBA ADV LIQ REC
TSDf Address:	136 GRACEY AVE
TSDf City,State,Zip:	MERIDEN, CT 06451
TSDf Country:	USA
Transporter EPA ID:	CTD021816889
Transporter Name:	UNITED OIL RECOVERY UIS DBA ADV LIQ REC
Transporter Address:	Not reported
Transporter City,State,Zip:	CT
Transporter Country:	USA
Transporter 2 EPA ID:	Not reported
Transporter 2 Name:	Not reported
Transporter 2 Address:	Not reported
Transporter 2 City,State,Zip:	CT
Transporter 2 Country:	USA
US DOT Description:	WASTE PETROLEUM DISTILLATE
Number of Containers:	003
Container Type:	DM
Quantity/Weight/Volume:	47/G
Batch Number:	999999
EPA Waste Codes:	D001 - IGNITABLE WASTE
Copies:	1
Alternate Facility Name:	Not reported
Alternate Facility Address:	Not reported
Alternate Facility State:	Not reported
Alternate Facility Date:	Not reported
Year:	1994
Manifest:	MAH431359
EPA ID:	CTD001139898
Generator Mailing Address:	104 E MAIN ST
Generator City,State,Zip:	VERNON, CT 06066
Discrepancies:	N
Date Shipped:	1994-12-23
Date Received:	1994-12-27
Transporter 2 Date:	Not reported
TSDf EPA ID:	CTD021816889
TSDf Name:	UNITED OIL RECOVERY UIS DBA ADV LIQ REC
TSDf Address:	136 GRACEY AVE
TSDf City,State,Zip:	MERIDEN, CT 06451
TSDf Country:	USA
Transporter EPA ID:	CTD021816889
Transporter Name:	UNITED OIL RECOVERY UIS DBA ADV LIQ REC
Transporter Address:	Not reported
Transporter City,State,Zip:	CT

Map ID
Direction
Distance
Elevation

MAP FINDINGS

Site

Database(s)

EDR ID Number
EPA ID Number

AMERBELLE TEXTILES LLC (Continued)

1000354177

Transporter Country: USA
Transporter 2 EPA ID: Not reported
Transporter 2 Name: Not reported
Transporter 2 Address: Not reported
Transporter 2 City,State,Zip: CT
Transporter 2 Country: USA
US DOT Description: WASTE PETROLEUM DISTILLATE
Number of Containers: 003
Container Type: DM
Quantity/Weight/Volume: 47/G
Batch Number: 180
EPA Waste Codes: D001 - IGNITABLE WASTE
Copies: 1
Alternate Facility Name: Not reported
Alternate Facility Address: Not reported
Alternate Facility State: Not reported
Alternate Facility Date: Not reported

Year: 1994
Manifest: MAH4401630
EPA ID: CTD001139898
Generator Mailing Address: 104 E MAIN ST
Generator City,State,Zip: VERNON, CT 06066
Discrepancies: N
Date Shipped: 1994-11-25
Date Received: 1994-11-25
Transporter 2 Date: Not reported
TSDf EPA ID: CTD021816889
TSDf Name: UNITED OIL RECOVERY UIS DBA ADV LIQ REC
TSDf Address: 136 GRACEY AVE
TSDf City,State,Zip: MERIDEN, CT 06451
TSDf Country: USA
Transporter EPA ID: CTD021816889
Transporter Name: UNITED OIL RECOVERY UIS DBA ADV LIQ REC
Transporter Address: Not reported
Transporter City,State,Zip: CT
Transporter Country: USA
Transporter 2 EPA ID: Not reported
Transporter 2 Name: Not reported
Transporter 2 Address: Not reported
Transporter 2 City,State,Zip: CT
Transporter 2 Country: USA
US DOT Description: WASTE PETROLEUM DISTILLATE, NOS
Number of Containers: 003
Container Type: DM
Quantity/Weight/Volume: 47/G
Batch Number: 999999
EPA Waste Codes: D001 - IGNITABLE WASTE
Copies: 1
Alternate Facility Name: Not reported
Alternate Facility Address: Not reported
Alternate Facility State: Not reported
Alternate Facility Date: Not reported

Year: 1994
Manifest: MAH539838
EPA ID: CTD001139898

Map ID
Direction
Distance
Elevation

MAP FINDINGS

Site

Database(s)

EDR ID Number
EPA ID Number

AMERBELLE TEXTILES LLC (Continued)

1000354177

Generator Mailing Address: 104 E MAIN ST
Generator City,State,Zip: VERNON, CT 06066
Discrepancies: N
Date Shipped: 1994-03-24
Date Received: 1994-03-24
Transporter 2 Date: Not reported
TSDf EPA ID: MAD000604447
TSDf Name: LAIDLAW ENV SERVICES (NORTHEAST INC)
TSDf Address: 300 CANAL ST
TSDf City,State,Zip: LAWRENCE, MA 01845
TSDf Country: USA
Transporter EPA ID: MAD000604447
Transporter Name: LAIDLAW ENVIRL SVS (NORTHEAST)
Transporter Address: Not reported
Transporter City,State,Zip: CT
Transporter Country: USA
Transporter 2 EPA ID: Not reported
Transporter 2 Name: Not reported
Transporter 2 Address: Not reported
Transporter 2 City,State,Zip: CT
Transporter 2 Country: USA
US DOT Description: WASTE FLAMMABLE LIQUID, NOS
Number of Containers: 003
Container Type: DM
Quantity/Weight/Volume: 165/G
Batch Number: 999999
EPA Waste Codes: D001 - IGNITABLE WASTE
Copies: 2
Alternate Facility Name: Not reported
Alternate Facility Address: Not reported
Alternate Facility State: Not reported
Alternate Facility Date: Not reported

Year: 1994
Manifest: MAH564259
EPA ID: CTD001139898
Generator Mailing Address: 104 E MAIN ST
Generator City,State,Zip: VERNON, CT 06066
Discrepancies: N
Date Shipped: 1994-11-10
Date Received: 1994-11-10
Transporter 2 Date: Not reported
TSDf EPA ID: MAD000604447
TSDf Name: LAIDLAW ENV SERVICES (NORTHEAST INC)
TSDf Address: 300 CANAL ST
TSDf City,State,Zip: LAWRENCE, MA 01845
TSDf Country: USA
Transporter EPA ID: MAD000604447
Transporter Name: LAIDLAW ENVIRL SVS (NORTHEAST)
Transporter Address: Not reported
Transporter City,State,Zip: CT
Transporter Country: USA
Transporter 2 EPA ID: Not reported
Transporter 2 Name: Not reported
Transporter 2 Address: Not reported
Transporter 2 City,State,Zip: CT
Transporter 2 Country: USA

Map ID
Direction
Distance
Elevation

MAP FINDINGS

Site

Database(s)

EDR ID Number
EPA ID Number

AMERBELLE TEXTILES LLC (Continued)

1000354177

US DOT Description:	WASTE FLAMMABLE LIQUID
Number of Containers:	002
Container Type:	DM
Quantity/Weight/Volume:	110/G
Batch Number:	Not reported
EPA Waste Codes:	D001 - IGNITABLE WASTE
Copies:	Not reported
Alternate Facility Name:	Not reported
Alternate Facility Address:	Not reported
Alternate Facility State:	Not reported
Alternate Facility Date:	Not reported
Year:	1994
Manifest:	CTF0252811
EPA ID:	CTD001139898
Generator Mailing Address:	104 E MAIN ST
Generator City,State,Zip:	VERNON, CT 06066
Discrepancies:	N
Date Shipped:	1994-03-10
Date Received:	1994-04-04
Transporter 2 Date:	1994-03-11
TSDf EPA ID:	CTD072138969
TSDf Name:	ENVIRONMENTAL WASTE RESOURCES INC
TSDf Address:	130 FREIGHT ST
TSDf City,State,Zip:	WATERBURY, CT 06702
TSDf Country:	USA
Transporter EPA ID:	CTD072138969
Transporter Name:	ENVIRONMENTAL WASTE RESOURCES INC
Transporter Address:	Not reported
Transporter City,State,Zip:	CT
Transporter Country:	USA
Transporter 2 EPA ID:	Not reported
Transporter 2 Name:	Not reported
Transporter 2 Address:	Not reported
Transporter 2 City,State,Zip:	CT
Transporter 2 Country:	USA
US DOT Description:	WASTE FLAMMABLE LIQUID
Number of Containers:	077
Container Type:	DM
Quantity/Weight/Volume:	34010/P
Batch Number:	999999
EPA Waste Codes:	D001 - IGNITABLE WASTE
Copies:	1
Alternate Facility Name:	Not reported
Alternate Facility Address:	Not reported
Alternate Facility State:	Not reported
Alternate Facility Date:	Not reported
Year:	1994
Manifest:	CTF0261992
EPA ID:	CTD001139898
Generator Mailing Address:	104 E MAIN ST
Generator City,State,Zip:	VERNON, CT 06066
Discrepancies:	Y
Date Shipped:	1994-07-05
Date Received:	1994-07-06
Transporter 2 Date:	Not reported

Map ID
Direction
Distance
Elevation

MAP FINDINGS

Site

Database(s)

EDR ID Number
EPA ID Number

AMERBELLE TEXTILES LLC (Continued)

1000354177

TSDF EPA ID:	CTD072138969
TSDF Name:	ENVIRONMENTAL WASTE RESOURCES
TSDF Address:	130 FREIGHT ST
TSDF City,State,Zip:	WATERBURY, CT 06725
TSDF Country:	USA
Transporter EPA ID:	CTD095532727
Transporter Name:	MC VAC ENVIRONMENTAL SERVICES INC
Transporter Address:	Not reported
Transporter City,State,Zip:	CT
Transporter Country:	USA
Transporter 2 EPA ID:	Not reported
Transporter 2 Name:	Not reported
Transporter 2 Address:	Not reported
Transporter 2 City,State,Zip:	CT
Transporter 2 Country:	USA
US DOT Description:	HAZARDOUS WASTE SOLID
Number of Containers:	001
Container Type:	TT
Quantity/Weight/Volume:	6380/P
Batch Number:	999999
EPA Waste Codes:	D006 - CADMIUM
Copies:	1
Alternate Facility Name:	Not reported
Alternate Facility Address:	Not reported
Alternate Facility State:	Not reported
Alternate Facility Date:	Not reported
Year:	1994
Manifest:	CTF0295794
EPA ID:	CTD001139898
Generator Mailing Address:	104 E MAIN ST
Generator City,State,Zip:	VERNON, CT 06066
Discrepancies:	N
Date Shipped:	1994-02-17
Date Received:	1994-02-17
Transporter 2 Date:	Not reported
TSDF EPA ID:	CTD000845982
TSDF Name:	SAFETY KLEEN CORP 2 070 01
TSDF Address:	24 BRIXTON ST
TSDF City,State,Zip:	WEST HARTFORD, CT 06107
TSDF Country:	USA
Transporter EPA ID:	ILD984908202
Transporter Name:	SAFETY KLEEN CORP
Transporter Address:	Not reported
Transporter City,State,Zip:	CT
Transporter Country:	USA
Transporter 2 EPA ID:	Not reported
Transporter 2 Name:	Not reported
Transporter 2 Address:	Not reported
Transporter 2 City,State,Zip:	CT
Transporter 2 Country:	USA
US DOT Description:	WASTE PETROLEUM NAPHTHA LIQUID, NOS
Number of Containers:	002
Container Type:	DM
Quantity/Weight/Volume:	11/G
Batch Number:	999999
EPA Waste Codes:	D001 - IGNITABLE WASTE

Map ID
Direction
Distance
Elevation

MAP FINDINGS

Site

Database(s)

EDR ID Number
EPA ID Number

AMERBELLE TEXTILES LLC (Continued)

1000354177

Copies: 1
Alternate Facility Name: Not reported
Alternate Facility Address: Not reported
Alternate Facility State: Not reported
Alternate Facility Date: Not reported

Year: 1994
Manifest: CTF0296876
EPA ID: CTD001139898
Generator Mailing Address: 104 E MAIN ST
Generator City,State,Zip: VERNON, CT 06066
Discrepancies: N
Date Shipped: 1994-02-07
Date Received: 1994-02-07
Transporter 2 Date: Not reported
TSDf EPA ID: CTD000845982
TSDf Name: SAFETY KLEEN CORP 2 070 01
TSDf Address: 24 BRIXTON ST
TSDf City,State,Zip: WEST HARTFORD, CT 06107
TSDf Country: USA
Transporter EPA ID: ILD984908202
Transporter Name: SAFETY KLEEN CORP
Transporter Address: Not reported
Transporter City,State,Zip: CT
Transporter Country: USA
Transporter 2 EPA ID: Not reported
Transporter 2 Name: Not reported
Transporter 2 Address: Not reported
Transporter 2 City,State,Zip: CT
Transporter 2 Country: USA
US DOT Description: WASTE COMBUSTIBLE LIQUID, NOS
Number of Containers: 002
Container Type: DM
Quantity/Weight/Volume: 11/G
Batch Number: 999999
EPA Waste Codes: D001 - IGNITABLE WASTE
Copies: 1
Alternate Facility Name: Not reported
Alternate Facility Address: Not reported
Alternate Facility State: Not reported
Alternate Facility Date: Not reported

Year: 1994
Manifest: CTF0297769
EPA ID: CTD001139898
Generator Mailing Address: 104 E MAIN ST
Generator City,State,Zip: VERNON, CT 06066
Discrepancies: N
Date Shipped: 1994-03-22
Date Received: 1994-03-29
Transporter 2 Date: Not reported
TSDf EPA ID: CTD000845982
TSDf Name: SAFETY KLEEN CORP 2 070 01
TSDf Address: 24 BRIXTON ST
TSDf City,State,Zip: WEST HARTFORD, CT 06107
TSDf Country: USA
Transporter EPA ID: ILD984908202

Map ID
Direction
Distance
Elevation

MAP FINDINGS

Site

Database(s)

EDR ID Number
EPA ID Number

AMERBELLE TEXTILES LLC (Continued)

1000354177

Transporter Name: SAFETY KLEEN CORP
Transporter Address: Not reported
Transporter City,State,Zip: CT
Transporter Country: USA
Transporter 2 EPA ID: Not reported
Transporter 2 Name: Not reported
Transporter 2 Address: Not reported
Transporter 2 City,State,Zip: CT
Transporter 2 Country: USA
US DOT Description: WASTE COMBUSTIBLE LIQUID, NOS
Number of Containers: 002
Container Type: DM
Quantity/Weight/Volume: 11/G
Batch Number: 999999
EPA Waste Codes: D001 - IGNITABLE WASTE
Copies: 1
Alternate Facility Name: Not reported
Alternate Facility Address: Not reported
Alternate Facility State: Not reported
Alternate Facility Date: Not reported

Year: 1994
Manifest: CTF0299389
EPA ID: CTD001139898
Generator Mailing Address: 104 E MAIN ST
Generator City,State,Zip: VERNON, CT 06066
Discrepancies: N
Date Shipped: 1994-03-01
Date Received: 1994-03-01
Transporter 2 Date: Not reported
TSDf EPA ID: CTD000845982
TSDf Name: SAFETY KLEEN CORP 2 070 01
TSDf Address: 24 BRIXTON ST
TSDf City,State,Zip: WEST HARTFORD, CT 06107
TSDf Country: USA
Transporter EPA ID: ILD984908202
Transporter Name: SAFETY KLEEN CORP
Transporter Address: Not reported
Transporter City,State,Zip: CT
Transporter Country: USA
Transporter 2 EPA ID: Not reported
Transporter 2 Name: Not reported
Transporter 2 Address: Not reported
Transporter 2 City,State,Zip: CT
Transporter 2 Country: USA
US DOT Description: WASTE COMBUSTIBLE LIQUID
Number of Containers: 002
Container Type: DM
Quantity/Weight/Volume: 14/G
Batch Number: 999999
EPA Waste Codes: D001 - IGNITABLE WASTE
Copies: 1
Alternate Facility Name: Not reported
Alternate Facility Address: Not reported
Alternate Facility State: Not reported
Alternate Facility Date: Not reported

Map ID
Direction
Distance
Elevation

MAP FINDINGS

Site

Database(s)

EDR ID Number
EPA ID Number

AMERBELLE TEXTILES LLC (Continued)

1000354177

Year: 1994
Manifest: CTF0299389
EPA ID: CTD001139898
Generator Mailing Address: 104 E MAIN ST
Generator City,State,Zip: VERNON, CT 06066
Discrepancies: N
Date Shipped: 1994-03-01
Date Received: 1994-03-01
Transporter 2 Date: Not reported
TSDf EPA ID: CTD000845982
TSDf Name: SAFETY KLEEN CORP 2 070 01
TSDf Address: 24 BRIXTON ST
TSDf City,State,Zip: WEST HARTFORD, CT 06107
TSDf Country: USA
Transporter EPA ID: ILD984908202
Transporter Name: SAFETY KLEEN CORP
Transporter Address: Not reported
Transporter City,State,Zip: CT
Transporter Country: USA
Transporter 2 EPA ID: Not reported
Transporter 2 Name: Not reported
Transporter 2 Address: Not reported
Transporter 2 City,State,Zip: CT
Transporter 2 Country: USA
US DOT Description: WASTE COMBUSTIBLE LIQUID
Number of Containers: 001
Container Type: DM
Quantity/Weight/Volume: 19/G
Batch Number: 999999
EPA Waste Codes: D001 - IGNITABLE WASTE
Copies: 1
Alternate Facility Name: Not reported
Alternate Facility Address: Not reported
Alternate Facility State: Not reported
Alternate Facility Date: Not reported

Year: 1994
Manifest: CTF0299541
EPA ID: CTD001139898
Generator Mailing Address: 104 E MAIN ST
Generator City,State,Zip: VERNON, CT 06066
Discrepancies: N
Date Shipped: 1994-03-15
Date Received: 1994-03-15
Transporter 2 Date: Not reported
TSDf EPA ID: CTD000845982
TSDf Name: SAFETY KLEEN CORP 2 070 01
TSDf Address: 24 BRIXTON ST
TSDf City,State,Zip: WEST HARTFORD, CT 06107
TSDf Country: USA
Transporter EPA ID: ILD984908202
Transporter Name: SAFETY KLEEN CORP
Transporter Address: Not reported
Transporter City,State,Zip: CT
Transporter Country: USA
Transporter 2 EPA ID: Not reported
Transporter 2 Name: Not reported

Map ID
Direction
Distance
Elevation

MAP FINDINGS

Site

Database(s)

EDR ID Number
EPA ID Number

AMERBELLE TEXTILES LLC (Continued)

1000354177

Transporter 2 Address:	Not reported
Transporter 2 City,State,Zip:	CT
Transporter 2 Country:	USA
US DOT Description:	WASTE COMBUSTIBLE LIQUID
Number of Containers:	002
Container Type:	DM
Quantity/Weight/Volume:	12/G
Batch Number:	999999
EPA Waste Codes:	D001 - IGNITABLE WASTE
Copies:	1
Alternate Facility Name:	Not reported
Alternate Facility Address:	Not reported
Alternate Facility State:	Not reported
Alternate Facility Date:	Not reported
Year:	1994
Manifest:	CTF0300768
EPA ID:	CTD001139898
Generator Mailing Address:	104 E MAIN ST
Generator City,State,Zip:	VERNON, CT 06066
Discrepancies:	N
Date Shipped:	1994-01-12
Date Received:	1994-01-12
Transporter 2 Date:	Not reported
TSDf EPA ID:	CTD000845982
TSDf Name:	SAFETY KLEEN CORP 2 070 01
TSDf Address:	24 BRIXTON ST
TSDf City,State,Zip:	WEST HARTFORD, CT 06107
TSDf Country:	USA
Transporter EPA ID:	ILD984908202
Transporter Name:	SAFETY KLEEN CORP
Transporter Address:	Not reported
Transporter City,State,Zip:	CT
Transporter Country:	USA
Transporter 2 EPA ID:	Not reported
Transporter 2 Name:	Not reported
Transporter 2 Address:	Not reported
Transporter 2 City,State,Zip:	CT
Transporter 2 Country:	USA
US DOT Description:	WASTE COMBUSTIBLE LIQUID
Number of Containers:	003
Container Type:	DM
Quantity/Weight/Volume:	26/G
Batch Number:	999999
EPA Waste Codes:	D001 - IGNITABLE WASTE
Copies:	1
Alternate Facility Name:	Not reported
Alternate Facility Address:	Not reported
Alternate Facility State:	Not reported
Alternate Facility Date:	Not reported
Year:	1994
Manifest:	CTF0300768
EPA ID:	CTD001139898
Generator Mailing Address:	104 E MAIN ST
Generator City,State,Zip:	VERNON, CT 06066
Discrepancies:	N

Map ID
Direction
Distance
Elevation

MAP FINDINGS

Site

Database(s)

EDR ID Number
EPA ID Number

AMERBELLE TEXTILES LLC (Continued)

1000354177

Date Shipped: 1994-01-12
Date Received: 1994-01-12
Transporter 2 Date: Not reported
TSDf EPA ID: CTD000845982
TSDf Name: SAFETY KLEEN CORP 2 070 01
TSDf Address: 24 BRIXTON ST
TSDf City,State,Zip: WEST HARTFORD, CT 06107
TSDf Country: USA
Transporter EPA ID: ILD984908202
Transporter Name: SAFETY KLEEN CORP
Transporter Address: Not reported
Transporter City,State,Zip: CT
Transporter Country: USA
Transporter 2 EPA ID: Not reported
Transporter 2 Name: Not reported
Transporter 2 Address: Not reported
Transporter 2 City,State,Zip: CT
Transporter 2 Country: USA
US DOT Description: WASTE COMBUSTIBLE LIQUID
Number of Containers: 001
Container Type: DM
Quantity/Weight/Volume: 16/G
Batch Number: 999999
EPA Waste Codes: D001 - IGNITABLE WASTE
Copies: 1
Alternate Facility Name: Not reported
Alternate Facility Address: Not reported
Alternate Facility State: Not reported
Alternate Facility Date: Not reported

Year: 1994
Manifest: CTF0302365
EPA ID: CTD001139898
Generator Mailing Address: 104 E MAIN ST
Generator City,State,Zip: VERNON, CT 06066
Discrepancies: N
Date Shipped: 1994-01-28
Date Received: 1994-01-28
Transporter 2 Date: Not reported
TSDf EPA ID: CTD000845982
TSDf Name: SAFETY KLEEN CORP 2 070 01
TSDf Address: 24 BRIXTON ST
TSDf City,State,Zip: WEST HARTFORD, CT 06107
TSDf Country: USA
Transporter EPA ID: ILD984908202
Transporter Name: SAFETY KLEEN CORP
Transporter Address: Not reported
Transporter City,State,Zip: CT
Transporter Country: USA
Transporter 2 EPA ID: Not reported
Transporter 2 Name: Not reported
Transporter 2 Address: Not reported
Transporter 2 City,State,Zip: CT
Transporter 2 Country: USA
US DOT Description: WASTE COMBUSTIBLE LIQUID
Number of Containers: 002
Container Type: DM

Map ID
Direction
Distance
Elevation

MAP FINDINGS

Site

Database(s)

EDR ID Number
EPA ID Number

AMERBELLE TEXTILES LLC (Continued)

1000354177

Quantity/Weight/Volume:	13/G
Batch Number:	999999
EPA Waste Codes:	D001 - IGNITABLE WASTE
Copies:	1
Alternate Facility Name:	Not reported
Alternate Facility Address:	Not reported
Alternate Facility State:	Not reported
Alternate Facility Date:	Not reported
Year:	1994
Manifest:	CTF0358864
EPA ID:	CTD001139898
Generator Mailing Address:	104 E MAIN ST
Generator City,State,Zip:	VERNON, CT 06066
Discrepancies:	N
Date Shipped:	1994-11-25
Date Received:	1994-11-28
Transporter 2 Date:	Not reported
TSDf EPA ID:	CTD072138969
TSDf Name:	ENVIRONMENTAL WASTE RESOURCES
TSDf Address:	130 FREIGHT ST
TSDf City,State,Zip:	WATERBURY, CT 06725
TSDf Country:	USA
Transporter EPA ID:	CTD095532727
Transporter Name:	MC VAC ENVIRONMENTAL SERVICES INC
Transporter Address:	Not reported
Transporter City,State,Zip:	CT
Transporter Country:	USA
Transporter 2 EPA ID:	Not reported
Transporter 2 Name:	Not reported
Transporter 2 Address:	Not reported
Transporter 2 City,State,Zip:	CT
Transporter 2 Country:	USA
US DOT Description:	HAZARDOUS WASTE SOLID, NOS
Number of Containers:	001
Container Type:	TT
Quantity/Weight/Volume:	3000/D
Batch Number:	999999
EPA Waste Codes:	006 - Not reported
Copies:	1
Alternate Facility Name:	Not reported
Alternate Facility Address:	Not reported
Alternate Facility State:	Not reported
Alternate Facility Date:	Not reported
Year:	1994
Manifest:	CTF0365774
EPA ID:	CTD001139898
Generator Mailing Address:	104 E MAIN ST
Generator City,State,Zip:	VERNON, CT 06066
Discrepancies:	N
Date Shipped:	1994-08-04
Date Received:	1994-08-04
Transporter 2 Date:	Not reported
TSDf EPA ID:	CTD021816889
TSDf Name:	UNITED OIL RECOVERY UIS DBA ADV LIQ REC
TSDf Address:	136 GRACEY AVE

Map ID
Direction
Distance
Elevation

MAP FINDINGS

Site

Database(s)

EDR ID Number
EPA ID Number

AMERBELLE TEXTILES LLC (Continued)

1000354177

TSDf City,State,Zip: MERIDEN, CT 06451
TSDf Country: USA
Transporter EPA ID: CTD021816889
Transporter Name: UNITED OIL RECOVERY UIS DBA ADV LIQ REC
Transporter Address: Not reported
Transporter City,State,Zip: CT
Transporter Country: USA
Transporter 2 EPA ID: Not reported
Transporter 2 Name: Not reported
Transporter 2 Address: Not reported
Transporter 2 City,State,Zip: CT
Transporter 2 Country: USA
US DOT Description: WASTE PETROLEUM DISTILLATE, NOS
Number of Containers: 003
Container Type: DM
Quantity/Weight/Volume: 47/G
Batch Number: 999999
EPA Waste Codes: D001 - IGNITABLE WASTE
Copies: 1
Alternate Facility Name: Not reported
Alternate Facility Address: Not reported
Alternate Facility State: Not reported
Alternate Facility Date: Not reported

Year: 1994
Manifest: CTF0374681
EPA ID: CTD001139898
Generator Mailing Address: 104 E MAIN ST
Generator City,State,Zip: VERNON, CT 06066
Discrepancies: N
Date Shipped: 1994-10-31
Date Received: 1994-10-31
Transporter 2 Date: Not reported
TSDf EPA ID: CTD021816889
TSDf Name: UNITED OIL RECOVERY UIS DBA ADV LIQ REC
TSDf Address: 136 GRACEY AVE
TSDf City,State,Zip: MERIDEN, CT 06451
TSDf Country: USA
Transporter EPA ID: CTD021816889
Transporter Name: UNITED OIL RECOVERY UIS DBA ADV LIQ REC
Transporter Address: Not reported
Transporter City,State,Zip: CT
Transporter Country: USA
Transporter 2 EPA ID: Not reported
Transporter 2 Name: Not reported
Transporter 2 Address: Not reported
Transporter 2 City,State,Zip: CT
Transporter 2 Country: USA
US DOT Description: WASTE PETROLEUM DISTILLATE
Number of Containers: 003
Container Type: DM
Quantity/Weight/Volume: 47/G
Batch Number: 999999
EPA Waste Codes: D001 - IGNITABLE WASTE
Copies: 1
Alternate Facility Name: Not reported
Alternate Facility Address: Not reported

Map ID
Direction
Distance
Elevation

MAP FINDINGS

Site

Database(s)

EDR ID Number
EPA ID Number

AMERBELLE TEXTILES LLC (Continued)

1000354177

Alternate Facility State:	Not reported
Alternate Facility Date:	Not reported
Year:	1994
Manifest:	RIS0001336
EPA ID:	CTD001139898
Generator Mailing Address:	104 E MAIN ST
Generator City,State,Zip:	VERNON, CT 06066
Discrepancies:	N
Date Shipped:	1994-05-18
Date Received:	1994-05-18
Transporter 2 Date:	Not reported
TSDf EPA ID:	RID040098352
TSDf Name:	NORTHLAND ENVIRONMENTAL STABLEX
TSDf Address:	252 - 275 ALLENS AVE
TSDf City,State,Zip:	PROVIDENCE, RI 02905
TSDf Country:	USA
Transporter EPA ID:	RID982192627
Transporter Name:	LINCOLN ENVIRONMENTAL
Transporter Address:	Not reported
Transporter City,State,Zip:	CT
Transporter Country:	USA
Transporter 2 EPA ID:	Not reported
Transporter 2 Name:	Not reported
Transporter 2 Address:	Not reported
Transporter 2 City,State,Zip:	CT
Transporter 2 Country:	USA
US DOT Description:	HZRDS WASTE SOLID NOS, CONTAINS CADMIUM
Number of Containers:	008
Container Type:	CF
Quantity/Weight/Volume:	8000/P
Batch Number:	999999
EPA Waste Codes:	D006 - CADMIUM
Copies:	2
Alternate Facility Name:	Not reported
Alternate Facility Address:	Not reported
Alternate Facility State:	Not reported
Alternate Facility Date:	Not reported
Year:	1993
Manifest:	CTF0222440
EPA ID:	CTD001139898
Generator Mailing Address:	104 E MAIN ST
Generator City,State,Zip:	VERNON, CT 06066
Discrepancies:	N
Date Shipped:	1993-09-14
Date Received:	1993-09-14
Transporter 2 Date:	Not reported
TSDf EPA ID:	CTD000845982
TSDf Name:	SAFETY KLEEN CORP 2 070 01
TSDf Address:	24 BRIXTON ST
TSDf City,State,Zip:	WEST HARTFORD, CT 06107
TSDf Country:	USA
Transporter EPA ID:	ILD984908202
Transporter Name:	SAFETY KLEEN CORP
Transporter Address:	Not reported
Transporter City,State,Zip:	CT

Map ID
Direction
Distance
Elevation

MAP FINDINGS

Site

Database(s)

EDR ID Number
EPA ID Number

AMERBELLE TEXTILES LLC (Continued)

1000354177

Transporter Country: USA
Transporter 2 EPA ID: Not reported
Transporter 2 Name: Not reported
Transporter 2 Address: Not reported
Transporter 2 City,State,Zip: CT
Transporter 2 Country: USA
US DOT Description: WASTE COMBUSTIBLE LIQUID
Number of Containers: 003
Container Type: DM
Quantity/Weight/Volume: 20/G
Batch Number: 999999
EPA Waste Codes: D001 - IGNITABLE WASTE
Copies: 1
Alternate Facility Name: Not reported
Alternate Facility Address: Not reported
Alternate Facility State: Not reported
Alternate Facility Date: Not reported

Year: 1993
Manifest: CTF0301157
EPA ID: CTD001139898
Generator Mailing Address: 104 E MAIN ST
Generator City,State,Zip: VERNON, CT 06066
Discrepancies: N
Date Shipped: 1993-10-12
Date Received: 1993-10-12
Transporter 2 Date: Not reported
TSDF EPA ID: CTD000845982
TSDF Name: SAFETY KLEEN CORP 2 070 01
TSDF Address: 24 BRIXTON ST
TSDF City,State,Zip: WEST HARTFORD, CT 06107
TSDF Country: USA
Transporter EPA ID: ILD984908202
Transporter Name: SAFETY KLEEN CORP
Transporter Address: Not reported
Transporter City,State,Zip: CT
Transporter Country: USA
Transporter 2 EPA ID: Not reported
Transporter 2 Name: Not reported
Transporter 2 Address: Not reported
Transporter 2 City,State,Zip: CT
Transporter 2 Country: USA
US DOT Description: WASTE COMBUSTIBLE LIQUID, NOS
Number of Containers: 002
Container Type: DM
Quantity/Weight/Volume: 13/G
Batch Number: 999999
EPA Waste Codes: D001 - IGNITABLE WASTE
Copies: 1
Alternate Facility Name: Not reported
Alternate Facility Address: Not reported
Alternate Facility State: Not reported
Alternate Facility Date: Not reported

Year: 1993
Manifest: CTF0222670
EPA ID: CTD001139898

Map ID
Direction
Distance
Elevation

MAP FINDINGS

Site

Database(s)

EDR ID Number
EPA ID Number

AMERBELLE TEXTILES LLC (Continued)

1000354177

Generator Mailing Address: 104 E MAIN ST
Generator City,State,Zip: VERNON, CT 06066
Discrepancies: N
Date Shipped: 1993-04-27
Date Received: 1993-04-27
Transporter 2 Date: Not reported
TSDf EPA ID: CTD000845982
TSDf Name: SAFETY KLEEN CORP 2 070 01
TSDf Address: 24 BRIXTON ST
TSDf City,State,Zip: WEST HARTFORD, CT 06107
TSDf Country: USA
Transporter EPA ID: ILD051060408
Transporter Name: SAFETY KLEEN CORP (TRANSP)
Transporter Address: Not reported
Transporter City,State,Zip: CT
Transporter Country: USA
Transporter 2 EPA ID: Not reported
Transporter 2 Name: Not reported
Transporter 2 Address: Not reported
Transporter 2 City,State,Zip: CT
Transporter 2 Country: USA
US DOT Description: WASTE PETROLEUM NAPHTHA LIQUID, NOS
Number of Containers: 002
Container Type: DM
Quantity/Weight/Volume: 13/G
Batch Number: 999999
EPA Waste Codes: D001 - IGNITABLE WASTE
Copies: 1
Alternate Facility Name: Not reported
Alternate Facility Address: Not reported
Alternate Facility State: Not reported
Alternate Facility Date: Not reported

Year: 1993
Manifest: CTF0223712
EPA ID: CTD001139898
Generator Mailing Address: 104 E MAIN ST
Generator City,State,Zip: VERNON, CT 06066
Discrepancies: N
Date Shipped: 1993-07-12
Date Received: 1993-07-12
Transporter 2 Date: Not reported
TSDf EPA ID: CTD021816889
TSDf Name: UNITED INDUST SERV DBA ADV LIQ RECY
TSDf Address: 136 GRACEY AVE
TSDf City,State,Zip: MERIDEN, CT 06450
TSDf Country: USA
Transporter EPA ID: CTD021816889
Transporter Name: UNITED INDUSTRIAL SERVICE DBA ADV LIQ RECY
Transporter Address: Not reported
Transporter City,State,Zip: CT
Transporter Country: USA
Transporter 2 EPA ID: Not reported
Transporter 2 Name: Not reported
Transporter 2 Address: Not reported
Transporter 2 City,State,Zip: CT
Transporter 2 Country: USA

Map ID
Direction
Distance
Elevation

MAP FINDINGS

Site

Database(s)

EDR ID Number
EPA ID Number

AMERBELLE TEXTILES LLC (Continued)

1000354177

US DOT Description:	WASTE FLAMMABLE LIQUID, NOS
Number of Containers:	001
Container Type:	TT
Quantity/Weight/Volume:	800/G
Batch Number:	999999
EPA Waste Codes:	F003 - THE FOLLOWING SPENT NONHALOGENATED SOLVENTS: XYLENE, ACETONE, ETHYL ACETATE, ETHYL BENZENE, ETHYL ETHER, METHYL ISOBUTYL KETONE, N-BUTYL ALCOHOL, CYCLOHEXANONE, AND METHANOL; ALL SPENT SOLVENT MIXTURES/BLENDS CONTAINING, BEFORE USE, ONLY THE ABOVE SPENT NONHALOGENATED SOLVENTS; AND ALL SPENT SOLVENT MIXTURES/BLENDS CONTAINING, BEFORE USE, ONE OR MORE OF THE ABOVE NONHALOGENATED SOLVENTS, AND A TOTAL OF TEN PERCENT OR MORE (BY VOLUME) OF ONE OR MORE OF THOSE SOLVENTS LISTED IN F001, F002, F004, AND F005; AND STILL BOTTOMS FROM THE RECOVERY OF THESE SPENT SOLVENTS AND SPENT SOLVENT MIXTURES.
Copies:	1
Alternate Facility Name:	Not reported
Alternate Facility Address:	Not reported
Alternate Facility State:	Not reported
Alternate Facility Date:	Not reported
Year:	1993
Manifest:	CTF0305896
EPA ID:	CTD001139898
Generator Mailing Address:	104 E MAIN ST
Generator City,State,Zip:	VERNON, CT 06066
Discrepancies:	N
Date Shipped:	1993-11-23
Date Received:	1993-11-23
Transporter 2 Date:	Not reported
TSDf EPA ID:	CTD000845982
TSDf Name:	SAFETY KLEEN CORP 2 070 01
TSDf Address:	24 BRIXTON ST
TSDf City,State,Zip:	WEST HARTFORD, CT 06107
TSDf Country:	USA
Transporter EPA ID:	ILD984908202
Transporter Name:	SAFETY KLEEN CORP
Transporter Address:	Not reported
Transporter City,State,Zip:	CT
Transporter Country:	USA
Transporter 2 EPA ID:	Not reported
Transporter 2 Name:	Not reported
Transporter 2 Address:	Not reported
Transporter 2 City,State,Zip:	CT
Transporter 2 Country:	USA
US DOT Description:	WASTE COMBUSTIBLE LIQUID, NOS
Number of Containers:	002
Container Type:	DM
Quantity/Weight/Volume:	12/G
Batch Number:	999999
EPA Waste Codes:	D001 - IGNITABLE WASTE
Copies:	1
Alternate Facility Name:	Not reported
Alternate Facility Address:	Not reported
Alternate Facility State:	Not reported
Alternate Facility Date:	Not reported

Map ID
Direction
Distance
Elevation

MAP FINDINGS

Site

Database(s)

EDR ID Number
EPA ID Number

AMERBELLE TEXTILES LLC (Continued)

1000354177

Year:	1993
Manifest:	CTF0306406
EPA ID:	CTD001139898
Generator Mailing Address:	104 E MAIN ST
Generator City,State,Zip:	VERNON, CT 06066
Discrepancies:	N
Date Shipped:	1993-10-25
Date Received:	1993-10-25
Transporter 2 Date:	Not reported
TSDf EPA ID:	CTD000845982
TSDf Name:	SAFETY KLEEN CORP 2 070 01
TSDf Address:	24 BRIXTON ST
TSDf City,State,Zip:	WEST HARTFORD, CT 06107
TSDf Country:	USA
Transporter EPA ID:	ILD984908202
Transporter Name:	SAFETY KLEEN CORP
Transporter Address:	Not reported
Transporter City,State,Zip:	CT
Transporter Country:	USA
Transporter 2 EPA ID:	Not reported
Transporter 2 Name:	Not reported
Transporter 2 Address:	Not reported
Transporter 2 City,State,Zip:	CT
Transporter 2 Country:	USA
US DOT Description:	WASTE COMBUSTIBLE LIQUID
Number of Containers:	002
Container Type:	DM
Quantity/Weight/Volume:	13/G
Batch Number:	999999
EPA Waste Codes:	D001 - IGNITABLE WASTE
Copies:	1
Alternate Facility Name:	Not reported
Alternate Facility Address:	Not reported
Alternate Facility State:	Not reported
Alternate Facility Date:	Not reported
Year:	1993
Manifest:	CTF0228026
EPA ID:	CTD001139898
Generator Mailing Address:	104 EAST MAIN ST
Generator City,State,Zip:	VERNON, CT 06066
Discrepancies:	N
Date Shipped:	1993-07-21
Date Received:	1993-07-21
Transporter 2 Date:	Not reported
TSDf EPA ID:	CTD000845982
TSDf Name:	SAFETY KLEEN CORP 2 070 01
TSDf Address:	24 BRIXTON ST
TSDf City,State,Zip:	WEST HARTFORD, CT 06107
TSDf Country:	USA
Transporter EPA ID:	ILD984908202
Transporter Name:	SAFETY KLEEN CORP
Transporter Address:	Not reported
Transporter City,State,Zip:	CT
Transporter Country:	USA
Transporter 2 EPA ID:	Not reported
Transporter 2 Name:	Not reported

Map ID
Direction
Distance
Elevation

MAP FINDINGS

Site

Database(s)

EDR ID Number
EPA ID Number

AMERBELLE TEXTILES LLC (Continued)

1000354177

Transporter 2 Address: Not reported
Transporter 2 City,State,Zip: CT
Transporter 2 Country: USA
US DOT Description: WASTE PETROLEUM NAPHTHA LIQUID, NOS
Number of Containers: 003
Container Type: DM
Quantity/Weight/Volume: 20/G
Batch Number: 999999
EPA Waste Codes: D001 - IGNITABLE WASTE
Copies: 1
Alternate Facility Name: Not reported
Alternate Facility Address: Not reported
Alternate Facility State: Not reported
Alternate Facility Date: Not reported

Year: 1993
Manifest: CTF0228026
EPA ID: CTD001139898
Generator Mailing Address: 104 EAST MAIN ST
Generator City,State,Zip: VERNON, CT 06066
Discrepancies: N
Date Shipped: 1993-07-21
Date Received: 1993-07-21
Transporter 2 Date: Not reported
TSD EPA ID: CTD000845982
TSD Name: SAFETY KLEEN CORP 2 070 01
TSD Address: 24 BRIXTON ST
TSD City,State,Zip: WEST HARTFORD, CT 06107
TSD Country: USA
Transporter EPA ID: ILD984908202
Transporter Name: SAFETY KLEEN CORP
Transporter Address: Not reported
Transporter City,State,Zip: CT
Transporter Country: USA
Transporter 2 EPA ID: Not reported
Transporter 2 Name: Not reported
Transporter 2 Address: Not reported
Transporter 2 City,State,Zip: CT
Transporter 2 Country: USA
US DOT Description: WASTE PETROLEUM NAPHTHA LIQUID, NOS
Number of Containers: 001
Container Type: DM
Quantity/Weight/Volume: 15/G
Batch Number: 999999
EPA Waste Codes: D001 - IGNITABLE WASTE
Copies: 1
Alternate Facility Name: Not reported
Alternate Facility Address: Not reported
Alternate Facility State: Not reported
Alternate Facility Date: Not reported

Year: 1993
Manifest: CTF0228563
EPA ID: CTD001139898
Generator Mailing Address: 104 E MAIN ST
Generator City,State,Zip: VERNON, CT 06066
Discrepancies: N

Map ID
Direction
Distance
Elevation

MAP FINDINGS

Site

Database(s)

EDR ID Number
EPA ID Number

AMERBELLE TEXTILES LLC (Continued)

1000354177

Date Shipped: 1993-05-10
Date Received: 1993-05-10
Transporter 2 Date: Not reported
TSDf EPA ID: CTD000845982
TSDf Name: SAFETY KLEEN CORP 2 070 01
TSDf Address: 24 BRIXTON ST
TSDf City,State,Zip: WEST HARTFORD, CT 06107
TSDf Country: USA
Transporter EPA ID: ILD051060408
Transporter Name: SAFETY KLEEN CORP (TRANSP)
Transporter Address: Not reported
Transporter City,State,Zip: CT
Transporter Country: USA
Transporter 2 EPA ID: Not reported
Transporter 2 Name: Not reported
Transporter 2 Address: Not reported
Transporter 2 City,State,Zip: CT
Transporter 2 Country: USA
US DOT Description: WASTE PETROLEUM NAPHTHA LIQUID, NOS
Number of Containers: 002
Container Type: DM
Quantity/Weight/Volume: 13/G
Batch Number: 999999
EPA Waste Codes: D001 - IGNITABLE WASTE
Copies: 1
Alternate Facility Name: Not reported
Alternate Facility Address: Not reported
Alternate Facility State: Not reported
Alternate Facility Date: Not reported

Year: 1993
Manifest: CTF0229573
EPA ID: CTD001139898
Generator Mailing Address: 104 E MAIN ST
Generator City,State,Zip: VERNON, CT 06066
Discrepancies: N
Date Shipped: 1993-08-23
Date Received: 1993-08-23
Transporter 2 Date: Not reported
TSDf EPA ID: CTD000845982
TSDf Name: SAFETY KLEEN CORP 2 070 01
TSDf Address: 24 BRIXTON ST
TSDf City,State,Zip: WEST HARTFORD, CT 06107
TSDf Country: USA
Transporter EPA ID: ILD984908202
Transporter Name: SAFETY KLEEN CORP
Transporter Address: Not reported
Transporter City,State,Zip: CT
Transporter Country: USA
Transporter 2 EPA ID: Not reported
Transporter 2 Name: Not reported
Transporter 2 Address: Not reported
Transporter 2 City,State,Zip: CT
Transporter 2 Country: USA
US DOT Description: WASTE PETROLEUM NAPHTHA LIQUID, NOS
Number of Containers: 002
Container Type: DM

Map ID
Direction
Distance
Elevation

MAP FINDINGS

Site

Database(s)

EDR ID Number
EPA ID Number

AMERBELLE TEXTILES LLC (Continued)

1000354177

Quantity/Weight/Volume: 14/G
Batch Number: 999999
EPA Waste Codes: D001 - IGNITABLE WASTE
Copies: 1
Alternate Facility Name: Not reported
Alternate Facility Address: Not reported
Alternate Facility State: Not reported
Alternate Facility Date: Not reported

Year: 1993
Manifest: CTF0313864
EPA ID: CTD001139898
Generator Mailing Address: 104 E MAIN ST
Generator City,State,Zip: VERNON, CT 06066
Discrepancies: N
Date Shipped: 1993-09-28
Date Received: 1993-09-28
Transporter 2 Date: Not reported
TSDf EPA ID: CTD000845982
TSDf Name: SAFETY KLEEN CORP 2 070 01
TSDf Address: 24 BRIXTON ST
TSDf City,State,Zip: WEST HARTFORD, CT 06107
TSDf Country: USA
Transporter EPA ID: ILD984908202
Transporter Name: SAFETY KLEEN CORP
Transporter Address: Not reported
Transporter City,State,Zip: CT
Transporter Country: USA
Transporter 2 EPA ID: Not reported
Transporter 2 Name: Not reported
Transporter 2 Address: Not reported
Transporter 2 City,State,Zip: CT
Transporter 2 Country: USA
US DOT Description: WASTE COMBUSTIBLE LIQUID, NOS
Number of Containers: 002
Container Type: DM
Quantity/Weight/Volume: 16/G
Batch Number: 999999
EPA Waste Codes: D001 - IGNITABLE WASTE
Copies: 1
Alternate Facility Name: Not reported
Alternate Facility Address: Not reported
Alternate Facility State: Not reported
Alternate Facility Date: Not reported

Year: 1993
Manifest: CTF0314444
EPA ID: CTD001139898
Generator Mailing Address: 104 E MAIN ST
Generator City,State,Zip: VERNON, CT 06066
Discrepancies: N
Date Shipped: 1993-03-30
Date Received: 1993-03-30
Transporter 2 Date: Not reported
TSDf EPA ID: CTD000845982
TSDf Name: SAFETY KLEEN CORP 2 070 01
TSDf Address: 24 BRIXTON ST

Map ID
Direction
Distance
Elevation

MAP FINDINGS

Site

Database(s)

EDR ID Number
EPA ID Number

AMERBELLE TEXTILES LLC (Continued)

1000354177

TSDf City,State,Zip:	WEST HARTFORD, CT 06107
TSDf Country:	USA
Transporter EPA ID:	ILD051060408
Transporter Name:	SAFETY KLEEN CORP (TRANSP)
Transporter Address:	Not reported
Transporter City,State,Zip:	CT
Transporter Country:	USA
Transporter 2 EPA ID:	Not reported
Transporter 2 Name:	Not reported
Transporter 2 Address:	Not reported
Transporter 2 City,State,Zip:	CT
Transporter 2 Country:	USA
US DOT Description:	WASTE LIQ NOS PETRO NAPHTHA
Number of Containers:	004
Container Type:	DM
Quantity/Weight/Volume:	33/G
Batch Number:	999999
EPA Waste Codes:	D001 - IGNITABLE WASTE
Copies:	1
Alternate Facility Name:	Not reported
Alternate Facility Address:	Not reported
Alternate Facility State:	Not reported
Alternate Facility Date:	Not reported
Year:	1993
Manifest:	CTF0315146
EPA ID:	CTD001139898
Generator Mailing Address:	104 E MAIN ST
Generator City,State,Zip:	VERNON, CT 06066
Discrepancies:	N
Date Shipped:	1993-03-16
Date Received:	1993-03-16
Transporter 2 Date:	Not reported
TSDf EPA ID:	CTD000845982
TSDf Name:	SAFETY KLEEN CORP 2 070 01
TSDf Address:	24 BRIXTON ST
TSDf City,State,Zip:	WEST HARTFORD, CT 06107
TSDf Country:	USA
Transporter EPA ID:	ILD051060408
Transporter Name:	SAFETY KLEEN CORP (TRANSP)
Transporter Address:	Not reported
Transporter City,State,Zip:	CT
Transporter Country:	USA
Transporter 2 EPA ID:	Not reported
Transporter 2 Name:	Not reported
Transporter 2 Address:	Not reported
Transporter 2 City,State,Zip:	CT
Transporter 2 Country:	USA
US DOT Description:	WASTE PETROLEUM NAPHTHA LIQUID, NOS
Number of Containers:	002
Container Type:	DM
Quantity/Weight/Volume:	13/G
Batch Number:	999999
EPA Waste Codes:	D001 - IGNITABLE WASTE
Copies:	1
Alternate Facility Name:	Not reported
Alternate Facility Address:	Not reported

Map ID
Direction
Distance
Elevation

MAP FINDINGS

Site

Database(s)

EDR ID Number
EPA ID Number

AMERBELLE TEXTILES LLC (Continued)

1000354177

Alternate Facility State:	Not reported
Alternate Facility Date:	Not reported
Year:	1993
Manifest:	CTF0232638
EPA ID:	CTD001139898
Generator Mailing Address:	104 E MAIN ST
Generator City,State,Zip:	VERNON, CT 06066
Discrepancies:	N
Date Shipped:	1993-09-01
Date Received:	Not reported
Transporter 2 Date:	Not reported
TSDf EPA ID:	CTD000845982
TSDf Name:	SAFETY KLEEN CORP 2 070 01
TSDf Address:	24 BRIXTON ST
TSDf City,State,Zip:	WEST HARTFORD, CT 06107
TSDf Country:	USA
Transporter EPA ID:	ILD984908202
Transporter Name:	SAFETY KLEEN CORP
Transporter Address:	Not reported
Transporter City,State,Zip:	CT
Transporter Country:	USA
Transporter 2 EPA ID:	Not reported
Transporter 2 Name:	Not reported
Transporter 2 Address:	Not reported
Transporter 2 City,State,Zip:	CT
Transporter 2 Country:	USA
US DOT Description:	WASTE COMBUSTIBLE LIQUID, NOS
Number of Containers:	002
Container Type:	DM
Quantity/Weight/Volume:	14/G
Batch Number:	Not reported
EPA Waste Codes:	D001 - IGNITABLE WASTE
Copies:	Not reported
Alternate Facility Name:	Not reported
Alternate Facility Address:	Not reported
Alternate Facility State:	Not reported
Alternate Facility Date:	Not reported
Year:	1993
Manifest:	CTF0316176
EPA ID:	CTD001139898
Generator Mailing Address:	104 E MAIN ST
Generator City,State,Zip:	VERNON, CT 06066
Discrepancies:	N
Date Shipped:	1993-02-03
Date Received:	1993-02-03
Transporter 2 Date:	Not reported
TSDf EPA ID:	CTD000845982
TSDf Name:	SAFETY KLEEN CORP 2 070 01
TSDf Address:	24 BRIXTON ST
TSDf City,State,Zip:	WEST HARTFORD, CT 06107
TSDf Country:	USA
Transporter EPA ID:	ILD051060408
Transporter Name:	SAFETY KLEEN CORP (TRANSP)
Transporter Address:	Not reported
Transporter City,State,Zip:	CT

Map ID
Direction
Distance
Elevation

MAP FINDINGS

Site

Database(s)

EDR ID Number
EPA ID Number

AMERBELLE TEXTILES LLC (Continued)

1000354177

Transporter Country: USA
Transporter 2 EPA ID: Not reported
Transporter 2 Name: Not reported
Transporter 2 Address: Not reported
Transporter 2 City,State,Zip: CT
Transporter 2 Country: USA
US DOT Description: WASTE LIQUID NOS, MINERAL SPIRITS
Number of Containers: 002
Container Type: DM
Quantity/Weight/Volume: 13/G
Batch Number: 999999
EPA Waste Codes: D001 - IGNITABLE WASTE
Copies: 1
Alternate Facility Name: Not reported
Alternate Facility Address: Not reported
Alternate Facility State: Not reported
Alternate Facility Date: Not reported

Year: 1993
Manifest: CTF0318244
EPA ID: CTD001139898
Generator Mailing Address: 104 E MAIN ST
Generator City,State,Zip: VERNON, CT 06066
Discrepancies: N
Date Shipped: 1993-02-17
Date Received: 1993-02-17
Transporter 2 Date: Not reported
TSDf EPA ID: CTD000845982
TSDf Name: SAFETY KLEEN CORP 2 070 01
TSDf Address: 24 BRIXTON ST
TSDf City,State,Zip: WEST HARTFORD, CT 06107
TSDf Country: USA
Transporter EPA ID: ILD051060408
Transporter Name: SAFETY KLEEN CORP (TRANSP)
Transporter Address: Not reported
Transporter City,State,Zip: CT
Transporter Country: USA
Transporter 2 EPA ID: Not reported
Transporter 2 Name: Not reported
Transporter 2 Address: Not reported
Transporter 2 City,State,Zip: CT
Transporter 2 Country: USA
US DOT Description: WASTE LIQUID NOS, MINERAL SPIRITS
Number of Containers: 002
Container Type: DM
Quantity/Weight/Volume: 15/G
Batch Number: 999999
EPA Waste Codes: D001 - IGNITABLE WASTE
Copies: 1
Alternate Facility Name: Not reported
Alternate Facility Address: Not reported
Alternate Facility State: Not reported
Alternate Facility Date: Not reported

Year: 1993
Manifest: CTF0318926
EPA ID: CTD001139898

Map ID
Direction
Distance
Elevation

MAP FINDINGS

Site

Database(s)

EDR ID Number
EPA ID Number

AMERBELLE TEXTILES LLC (Continued)

1000354177

Generator Mailing Address: 104 E MAIN ST
Generator City,State,Zip: VERNON, CT 06066
Discrepancies: N
Date Shipped: 1993-03-02
Date Received: 1993-03-02
Transporter 2 Date: Not reported
TSDf EPA ID: CTD000845982
TSDf Name: SAFETY KLEEN CORP 2 070 01
TSDf Address: 24 BRIXTON ST
TSDf City,State,Zip: WEST HARTFORD, CT 06107
TSDf Country: USA
Transporter EPA ID: ILD051060408
Transporter Name: SAFETY KLEEN CORP (TRANSP)
Transporter Address: Not reported
Transporter City,State,Zip: CT
Transporter Country: USA
Transporter 2 EPA ID: Not reported
Transporter 2 Name: Not reported
Transporter 2 Address: Not reported
Transporter 2 City,State,Zip: CT
Transporter 2 Country: USA
US DOT Description: WASTE COMBUSTIBLE LIQUID
Number of Containers: 002
Container Type: DM
Quantity/Weight/Volume: 15/G
Batch Number: 999999
EPA Waste Codes: D001 - IGNITABLE WASTE
Copies: 1
Alternate Facility Name: Not reported
Alternate Facility Address: Not reported
Alternate Facility State: Not reported
Alternate Facility Date: Not reported

Year: 1993
Manifest: CTF0364782
EPA ID: CTD001139898
Generator Mailing Address: 104 E MAIN ST
Generator City,State,Zip: VERNON, CT 06066
Discrepancies: N
Date Shipped: 1993-07-08
Date Received: 1993-07-08
Transporter 2 Date: Not reported
TSDf EPA ID: CTD021816889
TSDf Name: UNITED OIL RECOVERY DBA ADV LIQ RECY
TSDf Address: 136 GRACEY AVE
TSDf City,State,Zip: MERIDEN, CT 06451
TSDf Country: USA
Transporter EPA ID: CTD021816889
Transporter Name: UNITED OIL RECOVERY INC UIS DBA ADV LIQ REC
Transporter Address: Not reported
Transporter City,State,Zip: CT
Transporter Country: USA
Transporter 2 EPA ID: Not reported
Transporter 2 Name: Not reported
Transporter 2 Address: Not reported
Transporter 2 City,State,Zip: CT
Transporter 2 Country: USA

Map ID
Direction
Distance
Elevation

MAP FINDINGS

Site

Database(s)

EDR ID Number
EPA ID Number

AMERBELLE TEXTILES LLC (Continued)

1000354177

US DOT Description: WASTE PETROLEUM DISTILLATE, NOS
Number of Containers: 003
Container Type: DM
Quantity/Weight/Volume: 47/G
Batch Number: 999999
EPA Waste Codes: D001 - IGNITABLE WASTE
Copies: 1
Alternate Facility Name: Not reported
Alternate Facility Address: Not reported
Alternate Facility State: Not reported
Alternate Facility Date: Not reported

Year: 1993
Manifest: CTF0139854
EPA ID: CTD001139898
Generator Mailing Address: 104 E MAIN ST
Generator City,State,Zip: VERNON, CT 06066
Discrepancies: N
Date Shipped: 1993-01-08
Date Received: 1993-01-08
Transporter 2 Date: Not reported
TSDF EPA ID: CTD000845982
TSDF Name: SAFETY KLEEN CORP 2 070 01
TSDF Address: 24 BRIXTON ST
TSDF City,State,Zip: WEST HARTFORD, CT 06107
TSDF Country: USA
Transporter EPA ID: ILD051060408
Transporter Name: SAFETY KLEEN CORP (TRANSP)
Transporter Address: Not reported
Transporter City,State,Zip: CT
Transporter Country: USA
Transporter 2 EPA ID: Not reported
Transporter 2 Name: Not reported
Transporter 2 Address: Not reported
Transporter 2 City,State,Zip: CT
Transporter 2 Country: USA
US DOT Description: WASTE COMBUSTIBLE LIQUID, NOS
Number of Containers: 002
Container Type: DM
Quantity/Weight/Volume: 16/G
Batch Number: 999999
EPA Waste Codes: D001 - IGNITABLE WASTE
Copies: 1
Alternate Facility Name: Not reported
Alternate Facility Address: Not reported
Alternate Facility State: Not reported
Alternate Facility Date: Not reported

Year: 1993
Manifest: CTF0210175
EPA ID: CTD001139898
Generator Mailing Address: 104 E MAIN ST
Generator City,State,Zip: VERNON, CT 06066
Discrepancies: N
Date Shipped: 1993-07-07
Date Received: 1993-07-07
Transporter 2 Date: Not reported

Map ID
Direction
Distance
Elevation

MAP FINDINGS

Site

Database(s)

EDR ID Number
EPA ID Number

AMERBELLE TEXTILES LLC (Continued)

1000354177

TSDF EPA ID: CTD000845982
TSDF Name: SAFETY KLEEN CORP 2 070 01
TSDF Address: 24 BRIXTON ST
TSDF City,State,Zip: WEST HARTFORD, CT 06107
TSDF Country: USA
Transporter EPA ID: ILD984908202
Transporter Name: SAFETY KLEEN CORP
Transporter Address: Not reported
Transporter City,State,Zip: CT
Transporter Country: USA
Transporter 2 EPA ID: Not reported
Transporter 2 Name: Not reported
Transporter 2 Address: Not reported
Transporter 2 City,State,Zip: CT
Transporter 2 Country: USA
US DOT Description: WASTE PETROLEUM NAPHTHA LIQUID, NOS
Number of Containers: 002
Container Type: DM
Quantity/Weight/Volume: 13/G
Batch Number: 999999
EPA Waste Codes: D001 - IGNITABLE WASTE
Copies: 1
Alternate Facility Name: Not reported
Alternate Facility Address: Not reported
Alternate Facility State: Not reported
Alternate Facility Date: Not reported

Year: 1993
Manifest: CTF0211600
EPA ID: CTD001139898
Generator Mailing Address: 104 E MAIN ST
Generator City,State,Zip: VERNON, CT 06066
Discrepancies: N
Date Shipped: 1993-05-25
Date Received: 1993-05-25
Transporter 2 Date: Not reported
TSDF EPA ID: CTD000845982
TSDF Name: SAFETY KLEEN CORP 2 070 01
TSDF Address: 24 BRIXTON ST
TSDF City,State,Zip: WEST HARTFORD, CT 06107
TSDF Country: USA
Transporter EPA ID: ILD051060408
Transporter Name: SAFETY KLEEN CORP (TRANSP)
Transporter Address: Not reported
Transporter City,State,Zip: CT
Transporter Country: USA
Transporter 2 EPA ID: Not reported
Transporter 2 Name: Not reported
Transporter 2 Address: Not reported
Transporter 2 City,State,Zip: CT
Transporter 2 Country: USA
US DOT Description: WASTE COMBUSTIBLE LIQUID, NOS
Number of Containers: 004
Container Type: DM
Quantity/Weight/Volume: 36/G
Batch Number: 999999
EPA Waste Codes: D001 - IGNITABLE WASTE

Map ID
Direction
Distance
Elevation

MAP FINDINGS

Site

Database(s)

EDR ID Number
EPA ID Number

AMERBELLE TEXTILES LLC (Continued)

1000354177

Copies: 1
Alternate Facility Name: Not reported
Alternate Facility Address: Not reported
Alternate Facility State: Not reported
Alternate Facility Date: Not reported

Year: 1993
Manifest: CTF0214536
EPA ID: CTD001139898
Generator Mailing Address: 104 E MAIN ST
Generator City,State,Zip: VERNON, CT 06066
Discrepancies: N
Date Shipped: 1993-06-10
Date Received: 1993-06-10
Transporter 2 Date: Not reported
TSDF EPA ID: CTD000845982
TSDF Name: SAFETY KLEEN CORP 2 070 01
TSDF Address: 24 BRIXTON ST
TSDF City,State,Zip: WEST HARTFORD, CT 06107
TSDF Country: USA
Transporter EPA ID: ILD051060408
Transporter Name: SAFETY KLEEN CORP
Transporter Address: Not reported
Transporter City,State,Zip: CT
Transporter Country: USA
Transporter 2 EPA ID: Not reported
Transporter 2 Name: Not reported
Transporter 2 Address: Not reported
Transporter 2 City,State,Zip: CT
Transporter 2 Country: USA
US DOT Description: WASTE PETROLEUM NAPHTHA LIQUID, NOS
Number of Containers: 002
Container Type: DM
Quantity/Weight/Volume: 13/G
Batch Number: 999999
EPA Waste Codes: D001 - IGNITABLE WASTE
Copies: 1
Alternate Facility Name: Not reported
Alternate Facility Address: Not reported
Alternate Facility State: Not reported
Alternate Facility Date: Not reported

Year: 1993
Manifest: CTF0288697
EPA ID: CTD001139898
Generator Mailing Address: 104 E MAIN ST
Generator City,State,Zip: VERNON, CT 06066
Discrepancies: N
Date Shipped: 1993-09-01
Date Received: 1993-09-02
Transporter 2 Date: 1993-09-01
TSDF EPA ID: RID040098352
TSDF Name: NORTHLAND ENV INC STABLEX RI
TSDF Address: 252 275 ALLENS AVE
TSDF City,State,Zip: PROVIDENCE, RI 02905
TSDF Country: USA
Transporter EPA ID: CTD982191942

Map ID
Direction
Distance
Elevation

MAP FINDINGS

Site

Database(s)

EDR ID Number
EPA ID Number

AMERBELLE TEXTILES LLC (Continued)

1000354177

Transporter Name: BECHEM TRANSPORT INC
Transporter Address: Not reported
Transporter City,State,Zip: CT
Transporter Country: USA
Transporter 2 EPA ID: CTD982191942
Transporter 2 Name: BECHEM TRANSPORT, INC
Transporter 2 Address: Not reported
Transporter 2 City,State,Zip: CT
Transporter 2 Country: USA
US DOT Description: HAZARDOUS WASTE SOLID NOS, CADMIUM
Number of Containers: 003
Container Type: CF
Quantity/Weight/Volume: 3000/P
Batch Number: 999999
EPA Waste Codes: D006 - CADMIUM
Copies: 2
Alternate Facility Name: Not reported
Alternate Facility Address: Not reported
Alternate Facility State: Not reported
Alternate Facility Date: Not reported

Year: 1993
Manifest: CTF0288698
EPA ID: CTD001139898
Generator Mailing Address: 104 E MAIN ST
Generator City,State,Zip: VERNON, CT 06066
Discrepancies: N
Date Shipped: 1993-09-01
Date Received: 1993-09-02
Transporter 2 Date: 1993-09-02
TSDF EPA ID: RID040098352
TSDF Name: NORTHLAND ENV INC STABLEX RI
TSDF Address: 252 275 ALLENS AVE
TSDF City,State,Zip: PROVIDENCE, RI 02905
TSDF Country: USA
Transporter EPA ID: CTD982191942
Transporter Name: BECHEM TRANSPORT INC
Transporter Address: Not reported
Transporter City,State,Zip: CT
Transporter Country: USA
Transporter 2 EPA ID: CTD982191942
Transporter 2 Name: BECHEM TRANSPORT, INC
Transporter 2 Address: Not reported
Transporter 2 City,State,Zip: CT
Transporter 2 Country: USA
US DOT Description: HAZARDOUS WASTE SOLID NOS, CADMIUM
Number of Containers: 007
Container Type: CF
Quantity/Weight/Volume: 8000/P
Batch Number: 999999
EPA Waste Codes: D006 - CADMIUM
Copies: 2
Alternate Facility Name: Not reported
Alternate Facility Address: Not reported
Alternate Facility State: Not reported
Alternate Facility Date: Not reported

Map ID
Direction
Distance
Elevation

MAP FINDINGS

Site

Database(s)

EDR ID Number
EPA ID Number

AMERBELLE TEXTILES LLC (Continued)

1000354177

Year:	1993
Manifest:	CTF0288699
EPA ID:	CTD001139898
Generator Mailing Address:	104 E MAIN ST
Generator City,State,Zip:	VERNON, CT 06066
Discrepancies:	N
Date Shipped:	1993-09-01
Date Received:	1993-09-02
Transporter 2 Date:	1993-09-02
TSDf EPA ID:	RID040098352
TSDf Name:	NORTHLAND ENV INC STABLEX RI
TSDf Address:	252 275 ALLENS AVE
TSDf City,State,Zip:	PROVIDENCE, RI 02905
TSDf Country:	USA
Transporter EPA ID:	CTD982191942
Transporter Name:	BECHEM TRANSPORT INC
Transporter Address:	Not reported
Transporter City,State,Zip:	CT
Transporter Country:	USA
Transporter 2 EPA ID:	CTD982191942
Transporter 2 Name:	BECHEM TRANSPORT, INC
Transporter 2 Address:	Not reported
Transporter 2 City,State,Zip:	CT
Transporter 2 Country:	USA
US DOT Description:	HAZARDOUS WASTE SOLID NOS, CADMIUM
Number of Containers:	009
Container Type:	CF
Quantity/Weight/Volume:	9000/P
Batch Number:	999999
EPA Waste Codes:	D006 - CADMIUM
Copies:	2
Alternate Facility Name:	Not reported
Alternate Facility Address:	Not reported
Alternate Facility State:	Not reported
Alternate Facility Date:	Not reported
Year:	1993
Manifest:	CTF0215736
EPA ID:	CTD001139898
Generator Mailing Address:	104 E MAIN ST
Generator City,State,Zip:	VERNON, CT 06066
Discrepancies:	N
Date Shipped:	1993-08-03
Date Received:	1993-08-03
Transporter 2 Date:	Not reported
TSDf EPA ID:	CTD000845982
TSDf Name:	SAFETY KLEEN CORP 2 070 01
TSDf Address:	24 BRIXTON ST
TSDf City,State,Zip:	WEST HARTFORD, CT 06107
TSDf Country:	USA
Transporter EPA ID:	ILD984908202
Transporter Name:	SAFETY KLEEN CORP
Transporter Address:	Not reported
Transporter City,State,Zip:	CT
Transporter Country:	USA
Transporter 2 EPA ID:	Not reported
Transporter 2 Name:	Not reported

Map ID
Direction
Distance
Elevation

MAP FINDINGS

Site

Database(s)

EDR ID Number
EPA ID Number

AMERBELLE TEXTILES LLC (Continued)

1000354177

Transporter 2 Address: Not reported
Transporter 2 City,State,Zip: CT
Transporter 2 Country: USA
US DOT Description: WASTE PETROLEUM NAPHTHA LIQUID, NOS
Number of Containers: 002
Container Type: DM
Quantity/Weight/Volume: 15/G
Batch Number: 999999
EPA Waste Codes: D001 - IGNITABLE WASTE
Copies: 1
Alternate Facility Name: Not reported
Alternate Facility Address: Not reported
Alternate Facility State: Not reported
Alternate Facility Date: Not reported

Year: 1993
Manifest: CTF0217340
EPA ID: CTD001139898
Generator Mailing Address: 104 E MAIN ST
Generator City,State,Zip: VERNON, CT 06066
Discrepancies: N
Date Shipped: 1993-04-13
Date Received: 1993-04-13
Transporter 2 Date: Not reported
TSDf EPA ID: CTD000845982
TSDf Name: SAFETY KLEEN CORP 2 070 01
TSDf Address: 24 BRIXTON ST
TSDf City,State,Zip: WEST HARTFORD, CT 06107
TSDf Country: USA
Transporter EPA ID: ILD051060408
Transporter Name: SAFETY KLEEN CORP (TRANSP)
Transporter Address: Not reported
Transporter City,State,Zip: CT
Transporter Country: USA
Transporter 2 EPA ID: Not reported
Transporter 2 Name: Not reported
Transporter 2 Address: Not reported
Transporter 2 City,State,Zip: CT
Transporter 2 Country: USA
US DOT Description: WASTE COMBUSTIBLE LIQUID
Number of Containers: 002
Container Type: DM
Quantity/Weight/Volume: 16/G
Batch Number: 999999
EPA Waste Codes: D001 - IGNITABLE WASTE
Copies: 1
Alternate Facility Name: Not reported
Alternate Facility Address: Not reported
Alternate Facility State: Not reported
Alternate Facility Date: Not reported

Year: 1993
Manifest: CTF0218098
EPA ID: CTD001139898
Generator Mailing Address: 104 E MAIN ST
Generator City,State,Zip: VERNON, CT 06066
Discrepancies: N

Map ID
Direction
Distance
Elevation

MAP FINDINGS

Site

Database(s)

EDR ID Number
EPA ID Number

AMERBELLE TEXTILES LLC (Continued)

1000354177

Date Shipped: 1993-01-18
Date Received: 1993-01-18
Transporter 2 Date: Not reported
TSDf EPA ID: CTD000845982
TSDf Name: SAFETY KLEEN CORP 2 070 01
TSDf Address: 24 BRIXTON ST
TSDf City,State,Zip: WEST HARTFORD, CT 06107
TSDf Country: USA
Transporter EPA ID: ILD051060408
Transporter Name: SAFETY KLEEN CORP (TRANSP)
Transporter Address: Not reported
Transporter City,State,Zip: CT
Transporter Country: USA
Transporter 2 EPA ID: Not reported
Transporter 2 Name: Not reported
Transporter 2 Address: Not reported
Transporter 2 City,State,Zip: CT
Transporter 2 Country: USA
US DOT Description: WASTE COMBUSTIBLE LIQUID, NOS
Number of Containers: 002
Container Type: DM
Quantity/Weight/Volume: 18/G
Batch Number: 999999
EPA Waste Codes: D001 - IGNITABLE WASTE
Copies: 1
Alternate Facility Name: Not reported
Alternate Facility Address: Not reported
Alternate Facility State: Not reported
Alternate Facility Date: Not reported

Year: 1993
Manifest: CTF0294850
EPA ID: CTD001139898
Generator Mailing Address: 104 E MAIN ST
Generator City,State,Zip: VERNON, CT 06066
Discrepancies: Y
Date Shipped: 1993-11-09
Date Received: 1993-11-09
Transporter 2 Date: Not reported
TSDf EPA ID: CTD000845982
TSDf Name: SAFETY KLEEN CORP 2 070 01
TSDf Address: 24 BRIXTON ST
TSDf City,State,Zip: WEST HARTFORD, CT 06107
TSDf Country: USA
Transporter EPA ID: ILD984908202
Transporter Name: SAFETY KLEEN CORP
Transporter Address: Not reported
Transporter City,State,Zip: CT
Transporter Country: USA
Transporter 2 EPA ID: Not reported
Transporter 2 Name: Not reported
Transporter 2 Address: Not reported
Transporter 2 City,State,Zip: CT
Transporter 2 Country: USA
US DOT Description: WASTE COMBUSTIBLE LIQUID
Number of Containers: 003
Container Type: DM

Map ID
Direction
Distance
Elevation

MAP FINDINGS

Site

Database(s)

EDR ID Number
EPA ID Number

AMERBELLE TEXTILES LLC (Continued)

1000354177

Quantity/Weight/Volume: 18/G
Batch Number: 999999
EPA Waste Codes: D001 - IGNITABLE WASTE
Copies: 1
Alternate Facility Name: Not reported
Alternate Facility Address: Not reported
Alternate Facility State: Not reported
Alternate Facility Date: Not reported

Year: 1993
Manifest: CTF0294850
EPA ID: CTD001139898
Generator Mailing Address: 104 E MAIN ST
Generator City,State,Zip: VERNON, CT 06066
Discrepancies: Y
Date Shipped: 1993-11-09
Date Received: 1993-11-09
Transporter 2 Date: Not reported
TSDf EPA ID: CTD000845982
TSDf Name: SAFETY KLEEN CORP 2 070 01
TSDf Address: 24 BRIXTON ST
TSDf City,State,Zip: WEST HARTFORD, CT 06107
TSDf Country: USA
Transporter EPA ID: ILD984908202
Transporter Name: SAFETY KLEEN CORP
Transporter Address: Not reported
Transporter City,State,Zip: CT
Transporter Country: USA
Transporter 2 EPA ID: Not reported
Transporter 2 Name: Not reported
Transporter 2 Address: Not reported
Transporter 2 City,State,Zip: CT
Transporter 2 Country: USA
US DOT Description: WASTE COMBUSTIBLE LIQUID
Number of Containers: 001
Container Type: DM
Quantity/Weight/Volume: 15/G
Batch Number: 999999
EPA Waste Codes: D001 - IGNITABLE WASTE
Copies: 1
Alternate Facility Name: Not reported
Alternate Facility Address: Not reported
Alternate Facility State: Not reported
Alternate Facility Date: Not reported

Year: 1993
Manifest: CTF0295459
EPA ID: CTD001139898
Generator Mailing Address: 104 E MAIN ST
Generator City,State,Zip: VERNON, CT 06066
Discrepancies: N
Date Shipped: 1993-12-23
Date Received: 1993-12-23
Transporter 2 Date: Not reported
TSDf EPA ID: CTD000845982
TSDf Name: SAFETY KLEEN CORP 2 070 01
TSDf Address: 24 BRIXTON ST

Map ID
Direction
Distance
Elevation

MAP FINDINGS

Site

Database(s)

EDR ID Number
EPA ID Number

AMERBELLE TEXTILES LLC (Continued)

1000354177

TSDf City,State,Zip: WEST HARTFORD, CT 06107
TSDf Country: USA
Transporter EPA ID: ILD984908202
Transporter Name: SAFETY KLEEN CORP
Transporter Address: Not reported
Transporter City,State,Zip: CT
Transporter Country: USA
Transporter 2 EPA ID: Not reported
Transporter 2 Name: Not reported
Transporter 2 Address: Not reported
Transporter 2 City,State,Zip: CT
Transporter 2 Country: USA
US DOT Description: WASTE COMBUSTIBLE LIQUID
Number of Containers: 002
Container Type: DM
Quantity/Weight/Volume: 11/G
Batch Number: 999999
EPA Waste Codes: D001 - IGNITABLE WASTE
Copies: 1
Alternate Facility Name: Not reported
Alternate Facility Address: Not reported
Alternate Facility State: Not reported
Alternate Facility Date: Not reported

Year: 1993
Manifest: MAH304488
EPA ID: CTD001139898
Generator Mailing Address: 104 E MAIN ST
Generator City,State,Zip: VERNON, CT 06066
Discrepancies: N
Date Shipped: 1993-05-05
Date Received: 1993-05-05
Transporter 2 Date: Not reported
TSDf EPA ID: MAD000604447
TSDf Name: LAIDLAW ENVIRO SVS NORTHEAST INC
TSDf Address: 300 CANAL ST
TSDf City,State,Zip: LAWRENCE, MA 01845
TSDf Country: USA
Transporter EPA ID: MAD000604447
Transporter Name: LAIDLAW ENVIRO SVS (NORTHEAST INC)
Transporter Address: Not reported
Transporter City,State,Zip: CT
Transporter Country: USA
Transporter 2 EPA ID: Not reported
Transporter 2 Name: Not reported
Transporter 2 Address: Not reported
Transporter 2 City,State,Zip: CT
Transporter 2 Country: USA
US DOT Description: WASTE FLAMMABLE LIQUID, NOS
Number of Containers: 003
Container Type: DM
Quantity/Weight/Volume: 165/G
Batch Number: 999999
EPA Waste Codes: D001 - IGNITABLE WASTE
Copies: 2
Alternate Facility Name: Not reported
Alternate Facility Address: Not reported

Map ID
Direction
Distance
Elevation

MAP FINDINGS

Site

Database(s)

EDR ID Number
EPA ID Number

AMERBELLE TEXTILES LLC (Continued)

1000354177

Alternate Facility State:	Not reported
Alternate Facility Date:	Not reported
Year:	1993
Manifest:	CTF0220661
EPA ID:	CTD001139898
Generator Mailing Address:	104 E MAIN ST
Generator City,State,Zip:	VERNON, CT 06066
Discrepancies:	N
Date Shipped:	1993-06-23
Date Received:	1993-06-23
Transporter 2 Date:	Not reported
TSDf EPA ID:	CTD000845982
TSDf Name:	SAFETY KLEEN CORP 2 070 01
TSDf Address:	24 BRIXTON ST
TSDf City,State,Zip:	WEST HARTFORD, CT 06107
TSDf Country:	USA
Transporter EPA ID:	ILD984908202
Transporter Name:	SAFETY KLEEN CORP
Transporter Address:	Not reported
Transporter City,State,Zip:	CT
Transporter Country:	USA
Transporter 2 EPA ID:	Not reported
Transporter 2 Name:	Not reported
Transporter 2 Address:	Not reported
Transporter 2 City,State,Zip:	CT
Transporter 2 Country:	USA
US DOT Description:	WASTE PETROLEUM NAPHTHA LIQUID, NOS
Number of Containers:	002
Container Type:	DM
Quantity/Weight/Volume:	12/G
Batch Number:	999999
EPA Waste Codes:	D001 - IGNITABLE WASTE
Copies:	1
Alternate Facility Name:	Not reported
Alternate Facility Address:	Not reported
Alternate Facility State:	Not reported
Alternate Facility Date:	Not reported
Year:	1993
Manifest:	CTF0300165
EPA ID:	CTD001139898
Generator Mailing Address:	104 E MAIN ST
Generator City,State,Zip:	VERNON, CT 06066
Discrepancies:	N
Date Shipped:	1993-12-07
Date Received:	1993-12-07
Transporter 2 Date:	Not reported
TSDf EPA ID:	CTD000845982
TSDf Name:	SAFETY KLEEN CORP 2 070 01
TSDf Address:	24 BRIXTON ST
TSDf City,State,Zip:	WEST HARTFORD, CT 06107
TSDf Country:	USA
Transporter EPA ID:	ILD984908202
Transporter Name:	SAFETY KLEEN CORP
Transporter Address:	Not reported
Transporter City,State,Zip:	CT

Map ID
Direction
Distance
Elevation

MAP FINDINGS

Site

Database(s)

EDR ID Number
EPA ID Number

AMERBELLE TEXTILES LLC (Continued)

1000354177

Transporter Country: USA
Transporter 2 EPA ID: Not reported
Transporter 2 Name: Not reported
Transporter 2 Address: Not reported
Transporter 2 City,State,Zip: CT
Transporter 2 Country: USA
US DOT Description: WASTE PETROLEUM NAPHTHA LIQUID, NOS
Number of Containers: 002
Container Type: DM
Quantity/Weight/Volume: 13/G
Batch Number: 999999
EPA Waste Codes: D001 - IGNITABLE WASTE
Copies: 1
Alternate Facility Name: Not reported
Alternate Facility Address: Not reported
Alternate Facility State: Not reported
Alternate Facility Date: Not reported

Year: 1993
Manifest: CTF0222440
EPA ID: CTD001139898
Generator Mailing Address: 104 E MAIN ST
Generator City,State,Zip: VERNON, CT 06066
Discrepancies: N
Date Shipped: 1993-09-14
Date Received: 1993-09-14
Transporter 2 Date: Not reported
TSDF EPA ID: CTD000845982
TSDF Name: SAFETY KLEEN CORP 2 070 01
TSDF Address: 24 BRIXTON ST
TSDF City,State,Zip: WEST HARTFORD, CT 06107
TSDF Country: USA
Transporter EPA ID: ILD984908202
Transporter Name: SAFETY KLEEN CORP
Transporter Address: Not reported
Transporter City,State,Zip: CT
Transporter Country: USA
Transporter 2 EPA ID: Not reported
Transporter 2 Name: Not reported
Transporter 2 Address: Not reported
Transporter 2 City,State,Zip: CT
Transporter 2 Country: USA
US DOT Description: WASTE COMBUSTIBLE LIQUID
Number of Containers: 001
Container Type: DM
Quantity/Weight/Volume: 16/G
Batch Number: 999999
EPA Waste Codes: D001 - IGNITABLE WASTE
Copies: 1
Alternate Facility Name: Not reported
Alternate Facility Address: Not reported
Alternate Facility State: Not reported
Alternate Facility Date: Not reported

Year: 1992
Manifest: CTF0136534
EPA ID: CTD001139898

Map ID
Direction
Distance
Elevation

MAP FINDINGS

Site

Database(s)

EDR ID Number
EPA ID Number

AMERBELLE TEXTILES LLC (Continued)

1000354177

Generator Mailing Address: 104 E MAIN ST
Generator City,State,Zip: VERNON, CT 06066
Discrepancies: N
Date Shipped: 1992-10-16
Date Received: 1992-10-16
Transporter 2 Date: Not reported
TSDf EPA ID: CTD000845982
TSDf Name: SAFETY KLEEN CORP 2-070-01
TSDf Address: 24 BRIXTON ST
TSDf City,State,Zip: WEST HARTFORD, CT 06107
TSDf Country: USA
Transporter EPA ID: ILD051060408
Transporter Name: SAFETY KLEEN CORP (TRANSP)
Transporter Address: Not reported
Transporter City,State,Zip: CT
Transporter Country: USA
Transporter 2 EPA ID: Not reported
Transporter 2 Name: Not reported
Transporter 2 Address: Not reported
Transporter 2 City,State,Zip: CT
Transporter 2 Country: USA
US DOT Description: WASTE LIQUID NOS, MINERAL SPIRITS
Number of Containers: 001
Container Type: DM
Quantity/Weight/Volume: 45/P
Batch Number: 999999
EPA Waste Codes: D001 - IGNITABLE WASTE
Copies: 1
Alternate Facility Name: Not reported
Alternate Facility Address: Not reported
Alternate Facility State: Not reported
Alternate Facility Date: Not reported

Year: 1992
Manifest: CTF0175641
EPA ID: CTD001139898
Generator Mailing Address: 104 E MAIN ST
Generator City,State,Zip: VERNON, CT 06066
Discrepancies: N
Date Shipped: 1992-11-16
Date Received: 1992-11-18
Transporter 2 Date: 1992-11-16
TSDf EPA ID: RID040098352
TSDf Name: NORTHLAND ENVIRONMENTAL INC STABLEX
TSDf Address: 252 - 275 ALLENS AVE
TSDf City,State,Zip: PROVIDENCE, RI 02905
TSDf Country: USA
Transporter EPA ID: CTD982191942
Transporter Name: BECHEM TRANSPORT INC
Transporter Address: Not reported
Transporter City,State,Zip: CT
Transporter Country: USA
Transporter 2 EPA ID: Not reported
Transporter 2 Name: Not reported
Transporter 2 Address: Not reported
Transporter 2 City,State,Zip: CT
Transporter 2 Country: USA

Map ID
Direction
Distance
Elevation

MAP FINDINGS

Site

Database(s)

EDR ID Number
EPA ID Number

AMERBELLE TEXTILES LLC (Continued)

1000354177

US DOT Description:	HAZARDOUS WASTE SOLID, NOS
Number of Containers:	012
Container Type:	CF
Quantity/Weight/Volume:	18000/P
Batch Number:	999999
EPA Waste Codes:	D006 - CADMIUM
Copies:	2
Alternate Facility Name:	Not reported
Alternate Facility Address:	Not reported
Alternate Facility State:	Not reported
Alternate Facility Date:	Not reported
Year:	1992
Manifest:	CTF0141631
EPA ID:	CTD001139898
Generator Mailing Address:	104 E MAIN ST
Generator City,State,Zip:	VERNON, CT 06066
Discrepancies:	N
Date Shipped:	1992-11-13
Date Received:	1992-11-13
Transporter 2 Date:	Not reported
TSD EPA ID:	CTD000845982
TSD Name:	SAFETY KLEEN CORP 2-070-01
TSD Address:	24 BRIXTON ST
TSD City,State,Zip:	WEST HARTFORD, CT 06107
TSD Country:	USA
Transporter EPA ID:	ILD051060408
Transporter Name:	SAFETY KLEEN CORP (TRANSP)
Transporter Address:	Not reported
Transporter City,State,Zip:	CT
Transporter Country:	USA
Transporter 2 EPA ID:	Not reported
Transporter 2 Name:	Not reported
Transporter 2 Address:	Not reported
Transporter 2 City,State,Zip:	CT
Transporter 2 Country:	USA
US DOT Description:	WASTE COMBUSTIBLE LIQUID, NOS
Number of Containers:	001
Container Type:	DM
Quantity/Weight/Volume:	45/P
Batch Number:	999999
EPA Waste Codes:	D001 - IGNITABLE WASTE
Copies:	1
Alternate Facility Name:	Not reported
Alternate Facility Address:	Not reported
Alternate Facility State:	Not reported
Alternate Facility Date:	Not reported
Year:	1992
Manifest:	CTF0100347
EPA ID:	CTD001139898
Generator Mailing Address:	104 E MAIN ST
Generator City,State,Zip:	VERNON, CT 06066
Discrepancies:	N
Date Shipped:	1992-12-18
Date Received:	1992-12-18
Transporter 2 Date:	Not reported

Map ID
Direction
Distance
Elevation

MAP FINDINGS

Site

Database(s)

EDR ID Number
EPA ID Number

AMERBELLE TEXTILES LLC (Continued)

1000354177

TSDf EPA ID:	CTD000845982
TSDf Name:	SAFETY KLEEN CORP 2-070-01
TSDf Address:	24 BRIXTON ST
TSDf City,State,Zip:	WEST HARTFORD, CT 06107
TSDf Country:	USA
Transporter EPA ID:	ILD051060408
Transporter Name:	SAFETY KLEEN CORP (TRANSP)
Transporter Address:	Not reported
Transporter City,State,Zip:	CT
Transporter Country:	USA
Transporter 2 EPA ID:	Not reported
Transporter 2 Name:	Not reported
Transporter 2 Address:	Not reported
Transporter 2 City,State,Zip:	CT
Transporter 2 Country:	USA
US DOT Description:	WASTE LIQ NOS MIN'L SPIRITS
Number of Containers:	002
Container Type:	DM
Quantity/Weight/Volume:	90/P
Batch Number:	999999
EPA Waste Codes:	D001 - IGNITABLE WASTE
Copies:	1
Alternate Facility Name:	Not reported
Alternate Facility Address:	Not reported
Alternate Facility State:	Not reported
Alternate Facility Date:	Not reported
Year:	1992
Manifest:	CTF0145119
EPA ID:	CTD001139898
Generator Mailing Address:	104 E MAIN ST
Generator City,State,Zip:	VERNON, CT 06066
Discrepancies:	N
Date Shipped:	1992-11-25
Date Received:	1992-11-25
Transporter 2 Date:	Not reported
TSDf EPA ID:	CTD000845982
TSDf Name:	SAFETY KLEEN CORP 2-070-01
TSDf Address:	24 BRIXTON ST
TSDf City,State,Zip:	WEST HARTFORD, CT 06107
TSDf Country:	USA
Transporter EPA ID:	ILD051060408
Transporter Name:	SAFETY KLEEN CORP (TRANSP)
Transporter Address:	Not reported
Transporter City,State,Zip:	CT
Transporter Country:	USA
Transporter 2 EPA ID:	Not reported
Transporter 2 Name:	Not reported
Transporter 2 Address:	Not reported
Transporter 2 City,State,Zip:	CT
Transporter 2 Country:	USA
US DOT Description:	WASTE LIQUID NOS, MINERAL SPIRITS
Number of Containers:	001
Container Type:	DM
Quantity/Weight/Volume:	45/P
Batch Number:	999999
EPA Waste Codes:	D001 - IGNITABLE WASTE

Map ID
Direction
Distance
Elevation

MAP FINDINGS

Site

Database(s)

EDR ID Number
EPA ID Number

AMERBELLE TEXTILES LLC (Continued)

1000354177

Copies: 1
Alternate Facility Name: Not reported
Alternate Facility Address: Not reported
Alternate Facility State: Not reported
Alternate Facility Date: Not reported

Year: 1992
Manifest: CTF0139411
EPA ID: CTD001139898
Generator Mailing Address: 104 E MAIN ST
Generator City,State,Zip: VERNON, CT 06066
Discrepancies: N
Date Shipped: 1992-10-29
Date Received: 1992-10-29
Transporter 2 Date: Not reported
TSDf EPA ID: CTD000845982
TSDf Name: SAFETY KLEEN CORP 2-070-01
TSDf Address: 24 BRIXTON ST
TSDf City,State,Zip: WEST HARTFORD, CT 06107
TSDf Country: USA
Transporter EPA ID: ILD051060408
Transporter Name: SAFETY KLEEN CORP (TRANSP)
Transporter Address: Not reported
Transporter City,State,Zip: CT
Transporter Country: USA
Transporter 2 EPA ID: Not reported
Transporter 2 Name: Not reported
Transporter 2 Address: Not reported
Transporter 2 City,State,Zip: CT
Transporter 2 Country: USA
US DOT Description: WASTE COMBUSTIBLE LIQUID
Number of Containers: 001
Container Type: DM
Quantity/Weight/Volume: 45/P
Batch Number: 999999
EPA Waste Codes: D001 - IGNITABLE WASTE
Copies: 1
Alternate Facility Name: Not reported
Alternate Facility Address: Not reported
Alternate Facility State: Not reported
Alternate Facility Date: Not reported

Year: 1992
Manifest: MAG593366
EPA ID: CTD001139898
Generator Mailing Address: 104 E MAIN ST
Generator City,State,Zip: VERNON, CT 06066
Discrepancies: N
Date Shipped: 1992-08-17
Date Received: 1992-08-17
Transporter 2 Date: Not reported
TSDf EPA ID: MAD000604447
TSDf Name: LAIDLAW ENVIR SVS (NORTHEAST INC)
TSDf Address: 300 CANAL ST
TSDf City,State,Zip: LAWRENCE, MA 01845
TSDf Country: USA
Transporter EPA ID: MAD000604447

Map ID
Direction
Distance
Elevation

MAP FINDINGS

Site

Database(s)

EDR ID Number
EPA ID Number

AMERBELLE TEXTILES LLC (Continued)

1000354177

Transporter Name: LAIDLAW ENVIR SVS (NORTHEAST)
Transporter Address: Not reported
Transporter City,State,Zip: CT
Transporter Country: USA
Transporter 2 EPA ID: Not reported
Transporter 2 Name: Not reported
Transporter 2 Address: Not reported
Transporter 2 City,State,Zip: CT
Transporter 2 Country: USA
US DOT Description: WASTE FLAMMABLE LIQUID, NOS
Number of Containers: 004
Container Type: DM
Quantity/Weight/Volume: 220/G
Batch Number: 999999
EPA Waste Codes: D001 - IGNITABLE WASTE
Copies: 2
Alternate Facility Name: Not reported
Alternate Facility Address: Not reported
Alternate Facility State: Not reported
Alternate Facility Date: Not reported

Year: 1992
Manifest: CTF0144993
EPA ID: CTD001139898
Generator Mailing Address: 104 E MAIN ST
Generator City,State,Zip: VERNON, CT 06066
Discrepancies: Y
Date Shipped: 1992-12-09
Date Received: 1992-12-09
Transporter 2 Date: Not reported
TSDf EPA ID: CTD000845982
TSDf Name: SAFETY KLEEN CORP 2-070-01
TSDf Address: 24 BRIXTON ST
TSDf City,State,Zip: WEST HARTFORD, CT 06107
TSDf Country: USA
Transporter EPA ID: ILD051060408
Transporter Name: SAFETY KLEEN CORP (TRANSP)
Transporter Address: Not reported
Transporter City,State,Zip: CT
Transporter Country: USA
Transporter 2 EPA ID: Not reported
Transporter 2 Name: Not reported
Transporter 2 Address: Not reported
Transporter 2 City,State,Zip: CT
Transporter 2 Country: USA
US DOT Description: WASTE LIQUID NOS, MINERAL SPIRITS
Number of Containers: 002
Container Type: DM
Quantity/Weight/Volume: 90/P
Batch Number: 999999
EPA Waste Codes: D001 - IGNITABLE WASTE
Copies: 1
Alternate Facility Name: Not reported
Alternate Facility Address: Not reported
Alternate Facility State: Not reported
Alternate Facility Date: Not reported

Map ID
Direction
Distance
Elevation

MAP FINDINGS

Site

Database(s)

EDR ID Number
EPA ID Number

AMERBELLE TEXTILES LLC (Continued)

1000354177

Year:	1991
Manifest:	MAF581336
EPA ID:	CTD001139898
Generator Mailing Address:	104 E MAIN ST
Generator City,State,Zip:	VERNON, CT 06066
Discrepancies:	N
Date Shipped:	1991-09-04
Date Received:	1991-09-05
Transporter 2 Date:	Not reported
TSDf EPA ID:	MAD000604447
TSDf Name:	LAIDLAW ENV SVS (NORTHEAST INC)
TSDf Address:	300 CANAL ST
TSDf City,State,Zip:	LAWRENCE, MA 01845
TSDf Country:	USA
Transporter EPA ID:	MAD000604447
Transporter Name:	LAIDLAW ENVAL SVS (NORTHEAST INC)
Transporter Address:	Not reported
Transporter City,State,Zip:	CT
Transporter Country:	USA
Transporter 2 EPA ID:	Not reported
Transporter 2 Name:	Not reported
Transporter 2 Address:	Not reported
Transporter 2 City,State,Zip:	CT
Transporter 2 Country:	USA
US DOT Description:	WST LIQ NOS, METHYL/ETHYL/KETONE/TOLUENE
Number of Containers:	004
Container Type:	DM
Quantity/Weight/Volume:	220/G
Batch Number:	999999
EPA Waste Codes:	D008 - LEAD
Copies:	2
Alternate Facility Name:	Not reported
Alternate Facility Address:	Not reported
Alternate Facility State:	Not reported
Alternate Facility Date:	Not reported
Year:	1990
Manifest:	CTC0106261
EPA ID:	CTD001139898
Generator Mailing Address:	104 E MAIN ST
Generator City,State,Zip:	VERNON, CT 06066
Discrepancies:	N
Date Shipped:	1990-05-01
Date Received:	1990-05-01
Transporter 2 Date:	Not reported
TSDf EPA ID:	CTD072138969
TSDf Name:	ENVIRONMENTAL WASTE RESOURCES INC
TSDf Address:	130 FREIGHT ST
TSDf City,State,Zip:	WATERBURY, CT 06702
TSDf Country:	USA
Transporter EPA ID:	CTD072138969
Transporter Name:	ENVIRONMENTAL WASTE RESOURCES INC
Transporter Address:	Not reported
Transporter City,State,Zip:	CT
Transporter Country:	USA
Transporter 2 EPA ID:	Not reported
Transporter 2 Name:	Not reported

Map ID
Direction
Distance
Elevation

MAP FINDINGS

Site

Database(s)

EDR ID Number
EPA ID Number

AMERBELLE TEXTILES LLC (Continued)

1000354177

Transporter 2 Address:	Not reported
Transporter 2 City,State,Zip:	CT
Transporter 2 Country:	USA
US DOT Description:	WASTE FLAMMABLE LIQUID, NOS
Number of Containers:	002
Container Type:	DM
Quantity/Weight/Volume:	110/G
Batch Number:	999999
EPA Waste Codes:	F005 - THE FOLLOWING SPENT NONHALOGENATED SOLVENTS: TOLUENE, METHYL ETHYL KETONE, CARBON DISULFIDE, ISOBUTANOL, PYRIDINE, BENZENE, 2-ETHOXYETHANOL, AND 2-NITROPROPANE; ALL SPENT SOLVENT MIXTURES/BLENDS CONTAINING, BEFORE USE, A TOTAL OF TEN PERCENT OR MORE (BY VOLUME) OF ONE OR MORE OF THE ABOVE NONHALOGENATED SOLVENTS OR THOSE SOLVENTS LISTED IN F001, F002, OR F004; AND STILL BOTTOMS FROM THE RECOVERY OF THESE SPENT SOLVENTS AND SPENT SOLVENT MIXTURES.
Copies:	1
Alternate Facility Name:	Not reported
Alternate Facility Address:	Not reported
Alternate Facility State:	Not reported
Alternate Facility Date:	Not reported
Year:	1989
Manifest:	CTC0106260
EPA ID:	CTD001139898
Generator Mailing Address:	104 E MAIN ST
Generator City,State,Zip:	VERNON, CT 06066
Discrepancies:	N
Date Shipped:	1989-05-24
Date Received:	1989-05-25
Transporter 2 Date:	Not reported
TSDf EPA ID:	CTD072138969
TSDf Name:	ENVIRONMENTAL WASTE RESOURCES INC
TSDf Address:	130 FREIGHT ST
TSDf City,State,Zip:	WATERBURY, CT 06702
TSDf Country:	USA
Transporter EPA ID:	CTD072138969
Transporter Name:	ENVIRONMENTAL WASTE RESOURCES INC
Transporter Address:	Not reported
Transporter City,State,Zip:	CT
Transporter Country:	USA
Transporter 2 EPA ID:	Not reported
Transporter 2 Name:	Not reported
Transporter 2 Address:	Not reported
Transporter 2 City,State,Zip:	CT
Transporter 2 Country:	USA
US DOT Description:	WASTE FLAMMABLE LIQUID, NOS
Number of Containers:	003
Container Type:	DM
Quantity/Weight/Volume:	165/G
Batch Number:	999999
EPA Waste Codes:	F005 - THE FOLLOWING SPENT NONHALOGENATED SOLVENTS: TOLUENE, METHYL ETHYL KETONE, CARBON DISULFIDE, ISOBUTANOL, PYRIDINE, BENZENE, 2-ETHOXYETHANOL, AND 2-NITROPROPANE; ALL SPENT SOLVENT MIXTURES/BLENDS CONTAINING, BEFORE USE, A TOTAL OF TEN PERCENT OR MORE (BY VOLUME) OF ONE OR MORE OF THE ABOVE NONHALOGENATED SOLVENTS OR THOSE SOLVENTS LISTED IN F001, F002, OR F004; AND STILL BOTTOMS FROM THE RECOVERY OF THESE SPENT SOLVENTS AND SPENT SOLVENT MIXTURES.

Map ID
Direction
Distance
Elevation

MAP FINDINGS

Site

Database(s)

EDR ID Number
EPA ID Number

AMERBELLE TEXTILES LLC (Continued)

1000354177

Copies: 1
Alternate Facility Name: Not reported
Alternate Facility Address: Not reported
Alternate Facility State: Not reported
Alternate Facility Date: Not reported

Year: 1989
Manifest: CTC0106260
EPA ID: CTD001139898
Generator Mailing Address: 104 E MAIN ST
Generator City,State,Zip: VERNON, CT 06066
Discrepancies: N
Date Shipped: 1989-05-24
Date Received: 1989-05-25
Transporter 2 Date: Not reported
TSDF EPA ID: CTD072138969
TSDF Name: ENVIRONMENTAL WASTE RESOURCES INC
TSDF Address: 130 FREIGHT ST
TSDF City,State,Zip: WATERBURY, CT 06702
TSDF Country: USA
Transporter EPA ID: CTD072138969
Transporter Name: ENVIRONMENTAL WASTE RESOURCES INC
Transporter Address: Not reported
Transporter City,State,Zip: CT
Transporter Country: USA
Transporter 2 EPA ID: Not reported
Transporter 2 Name: Not reported
Transporter 2 Address: Not reported
Transporter 2 City,State,Zip: CT
Transporter 2 Country: USA
US DOT Description: WASTE FLAMMABLE LIQUID, NOS
Number of Containers: 001
Container Type: DM
Quantity/Weight/Volume: 55/G
Batch Number: 999999
EPA Waste Codes: F005 - THE FOLLOWING SPENT NONHALOGENATED SOLVENTS: TOLUENE, METHYL ETHYL KETONE, CARBON DISULFIDE, ISOBUTANOL, PYRIDINE, BENZENE, 2-ETHOXYETHANOL, AND 2-NITROPROPANE; ALL SPENT SOLVENT MIXTURES/BLENDS CONTAINING, BEFORE USE, A TOTAL OF TEN PERCENT OR MORE (BY VOLUME) OF ONE OR MORE OF THE ABOVE NONHALOGENATED SOLVENTS OR THOSE SOLVENTS LISTED IN F001, F002, OR F004; AND STILL BOTTOMS FROM THE RECOVERY OF THESE SPENT SOLVENTS AND SPENT SOLVENT MIXTURES.

Copies: 1
Alternate Facility Name: Not reported
Alternate Facility Address: Not reported
Alternate Facility State: Not reported
Alternate Facility Date: Not reported

Year: 1989
Manifest: CTC0106260
EPA ID: CTD001139898
Generator Mailing Address: 104 E MAIN ST
Generator City,State,Zip: VERNON, CT 06066
Discrepancies: N
Date Shipped: 1989-05-24
Date Received: 1989-05-25
Transporter 2 Date: Not reported

Map ID
Direction
Distance
Elevation

MAP FINDINGS

Site

Database(s)

EDR ID Number
EPA ID Number

AMERBELLE TEXTILES LLC (Continued)

1000354177

TSDf EPA ID:	CTD072138969
TSDf Name:	ENVIRONMENTAL WASTE RESOURCES INC
TSDf Address:	130 FREIGHT ST
TSDf City,State,Zip:	WATERBURY, CT 06702
TSDf Country:	USA
Transporter EPA ID:	CTD072138969
Transporter Name:	ENVIRONMENTAL WASTE RESOURCES INC
Transporter Address:	Not reported
Transporter City,State,Zip:	CT
Transporter Country:	USA
Transporter 2 EPA ID:	Not reported
Transporter 2 Name:	Not reported
Transporter 2 Address:	Not reported
Transporter 2 City,State,Zip:	CT
Transporter 2 Country:	USA
US DOT Description:	WASTE FLAMMABLE LIQUID, NOS
Number of Containers:	024
Container Type:	DM
Quantity/Weight/Volume:	1200/G
Batch Number:	999999
EPA Waste Codes:	D001 - IGNITABLE WASTE
Copies:	1
Alternate Facility Name:	Not reported
Alternate Facility Address:	Not reported
Alternate Facility State:	Not reported
Alternate Facility Date:	Not reported
Year:	1988
Manifest:	CTC0106259
EPA ID:	CTD001139898
Generator Mailing Address:	104 E MAIN ST
Generator City,State,Zip:	VERNON, CT 06066
Discrepancies:	N
Date Shipped:	1988-07-29
Date Received:	1988-08-01
Transporter 2 Date:	Not reported
TSDf EPA ID:	CTD072138969
TSDf Name:	ENVIRONMENTAL WASTE RESOURCES INC
TSDf Address:	130 FREIGHT ST
TSDf City,State,Zip:	WATERBURY, CT 06702
TSDf Country:	USA
Transporter EPA ID:	CTD072138969
Transporter Name:	ENVIRONMENTAL WASTE RESOURCES INC
Transporter Address:	Not reported
Transporter City,State,Zip:	CT
Transporter Country:	USA
Transporter 2 EPA ID:	Not reported
Transporter 2 Name:	Not reported
Transporter 2 Address:	Not reported
Transporter 2 City,State,Zip:	CT
Transporter 2 Country:	USA
US DOT Description:	WASTE FLAMMABLE LIQUID NOS
Number of Containers:	003
Container Type:	DM
Quantity/Weight/Volume:	165/G
Batch Number:	999999
EPA Waste Codes:	F005 - THE FOLLOWING SPENT NONHALOGENATED SOLVENTS: TOLUENE, METHYL

Map ID
Direction
Distance
Elevation

MAP FINDINGS

Site

Database(s)

EDR ID Number
EPA ID Number

AMERBELLE TEXTILES LLC (Continued)

1000354177

ETHYL KETONE, CARBON DISULFIDE, ISOBUTANOL, PYRIDINE, BENZENE, 2-ETHOXYETHANOL, AND 2-NITROPROPANE; ALL SPENT SOLVENT MIXTURES/BLENDS CONTAINING, BEFORE USE, A TOTAL OF TEN PERCENT OR MORE (BY VOLUME) OF ONE OR MORE OF THE ABOVE NONHALOGENATED SOLVENTS OR THOSE SOLVENTS LISTED IN F001, F002, OR F004; AND STILL BOTTOMS FROM THE RECOVERY OF THESE SPENT SOLVENTS AND SPENT SOLVENT MIXTURES.

Copies:

1

Alternate Facility Name:

Not reported

Alternate Facility Address:

Not reported

Alternate Facility State:

Not reported

Alternate Facility Date:

Not reported

Year:

1987

Manifest:

CTC0106258

EPA ID:

CTD001139898

Generator Mailing Address:

104 E MAIN ST

Generator City,State,Zip:

VERNON, CT 06066

Discrepancies:

N

Date Shipped:

1987-12-03

Date Received:

1987-12-03

Transporter 2 Date:

Not reported

TSDF EPA ID:

CTD072138969

TSDF Name:

ENVIRONMENTAL WASTE RESOURCES INC

TSDF Address:

130 FREIGHT ST

TSDF City,State,Zip:

WATERBURY, CT 06702

TSDF Country:

USA

Transporter EPA ID:

CTD072138969

Transporter Name:

ENVIRONMENTAL WASTE RESOURCES INC

Transporter Address:

Not reported

Transporter City,State,Zip:

CT

Transporter Country:

USA

Transporter 2 EPA ID:

Not reported

Transporter 2 Name:

Not reported

Transporter 2 Address:

Not reported

Transporter 2 City,State,Zip:

CT

Transporter 2 Country:

USA

US DOT Description:

WASTE FLAMMABLE LIQ NOS MEK MIX

Number of Containers:

002

Container Type:

DM

Quantity/Weight/Volume:

110/G

Batch Number:

999999

EPA Waste Codes:

F005 - THE FOLLOWING SPENT NONHALOGENATED SOLVENTS: TOLUENE, METHYL ETHYL KETONE, CARBON DISULFIDE, ISOBUTANOL, PYRIDINE, BENZENE, 2-ETHOXYETHANOL, AND 2-NITROPROPANE; ALL SPENT SOLVENT MIXTURES/BLENDS CONTAINING, BEFORE USE, A TOTAL OF TEN PERCENT OR MORE (BY VOLUME) OF ONE OR MORE OF THE ABOVE NONHALOGENATED SOLVENTS OR THOSE SOLVENTS LISTED IN F001, F002, OR F004; AND STILL BOTTOMS FROM THE RECOVERY OF THESE SPENT SOLVENTS AND SPENT SOLVENT MIXTURES.

Copies:

1

Alternate Facility Name:

Not reported

Alternate Facility Address:

Not reported

Alternate Facility State:

Not reported

Alternate Facility Date:

Not reported

Year:

1987

Manifest:

CTC0106257

EPA ID:

CTD001139898

Map ID
Direction
Distance
Elevation

MAP FINDINGS

Site

Database(s)

EDR ID Number
EPA ID Number

AMERBELLE TEXTILES LLC (Continued)

1000354177

Generator Mailing Address: 104 E MAIN ST
Generator City,State,Zip: VERNON, CT 06066
Discrepancies: N
Date Shipped: 1987-09-18
Date Received: 1987-09-21
Transporter 2 Date: Not reported
TSDF EPA ID: CTD072138969
TSDF Name: ENVIRONMENTAL WASTE RESOURCES INC
TSDF Address: 130 FREIGHT ST
TSDF City,State,Zip: WATERBURY, CT 06702
TSDF Country: USA
Transporter EPA ID: CTD072138969
Transporter Name: ENVIRONMENTAL WASTE RESOURCES INC
Transporter Address: Not reported
Transporter City,State,Zip: CT
Transporter Country: USA
Transporter 2 EPA ID: Not reported
Transporter 2 Name: Not reported
Transporter 2 Address: Not reported
Transporter 2 City,State,Zip: CT
Transporter 2 Country: USA
US DOT Description: WASTE COMBUSTIBLE LIQUID, NOS
Number of Containers: 003
Container Type: DM
Quantity/Weight/Volume: 130/G
Batch Number: 999999
EPA Waste Codes: F005 - THE FOLLOWING SPENT NONHALOGENATED SOLVENTS: TOLUENE, METHYL ETHYL KETONE, CARBON DISULFIDE, ISOBUTANOL, PYRIDINE, BENZENE, 2-ETHOXYETHANOL, AND 2-NITROPROPANE; ALL SPENT SOLVENT MIXTURES/BLENDS CONTAINING, BEFORE USE, A TOTAL OF TEN PERCENT OR MORE (BY VOLUME) OF ONE OR MORE OF THE ABOVE NONHALOGENATED SOLVENTS OR THOSE SOLVENTS LISTED IN F001, F002, OR F004; AND STILL BOTTOMS FROM THE RECOVERY OF THESE SPENT SOLVENTS AND SPENT SOLVENT MIXTURES.

Copies: 1
Alternate Facility Name: Not reported
Alternate Facility Address: Not reported
Alternate Facility State: Not reported
Alternate Facility Date: Not reported

Year: 1987
Manifest: CTC0106257
EPA ID: CTD001139898
Generator Mailing Address: 104 E MAIN ST
Generator City,State,Zip: VERNON, CT 06066
Discrepancies: N
Date Shipped: 1987-09-18
Date Received: 1987-09-21
Transporter 2 Date: Not reported
TSDF EPA ID: CTD072138969
TSDF Name: ENVIRONMENTAL WASTE RESOURCES INC
TSDF Address: 130 FREIGHT ST
TSDF City,State,Zip: WATERBURY, CT 06702
TSDF Country: USA
Transporter EPA ID: CTD072138969
Transporter Name: ENVIRONMENTAL WASTE RESOURCES INC
Transporter Address: Not reported
Transporter City,State,Zip: CT

Map ID
Direction
Distance
Elevation

MAP FINDINGS

Site

Database(s)

EDR ID Number
EPA ID Number

AMERBELLE TEXTILES LLC (Continued)

1000354177

Transporter Country: USA
Transporter 2 EPA ID: Not reported
Transporter 2 Name: Not reported
Transporter 2 Address: Not reported
Transporter 2 City,State,Zip: CT
Transporter 2 Country: USA
US DOT Description: WASTE FLAMMABLE LIQUID, NOS
Number of Containers: 001
Container Type: DM
Quantity/Weight/Volume: 55/G
Batch Number: 999999
EPA Waste Codes: F005 - THE FOLLOWING SPENT NONHALOGENATED SOLVENTS: TOLUENE, METHYL ETHYL KETONE, CARBON DISULFIDE, ISOBUTANOL, PYRIDINE, BENZENE, 2-ETHOXYETHANOL, AND 2-NITROPROPANE; ALL SPENT SOLVENT MIXTURES/BLENDS CONTAINING, BEFORE USE, A TOTAL OF TEN PERCENT OR MORE (BY VOLUME) OF ONE OR MORE OF THE ABOVE NONHALOGENATED SOLVENTS OR THOSE SOLVENTS LISTED IN F001, F002, OR F004; AND STILL BOTTOMS FROM THE RECOVERY OF THESE SPENT SOLVENTS AND SPENT SOLVENT MIXTURES.
Copies: 1
Alternate Facility Name: Not reported
Alternate Facility Address: Not reported
Alternate Facility State: Not reported
Alternate Facility Date: Not reported
Year: 1987
Manifest: CTC0106257
EPA ID: CTD001139898
Generator Mailing Address: 104 E MAIN ST
Generator City,State,Zip: VERNON, CT 06066
Discrepancies: N
Date Shipped: 1987-09-18
Date Received: 1987-09-21
Transporter 2 Date: Not reported
TSDf EPA ID: CTD072138969
TSDf Name: ENVIRONMENTAL WASTE RESOURCES INC
TSDf Address: 130 FREIGHT ST
TSDf City,State,Zip: WATERBURY, CT 06702
TSDf Country: USA
Transporter EPA ID: CTD072138969
Transporter Name: ENVIRONMENTAL WASTE RESOURCES INC
Transporter Address: Not reported
Transporter City,State,Zip: CT
Transporter Country: USA
Transporter 2 EPA ID: Not reported
Transporter 2 Name: Not reported
Transporter 2 Address: Not reported
Transporter 2 City,State,Zip: CT
Transporter 2 Country: USA
US DOT Description: WASTE FLAMMABLE LIQUID, NOS
Number of Containers: 038
Container Type: DM
Quantity/Weight/Volume: 1560/G
Batch Number: 999999
EPA Waste Codes: D001 - IGNITABLE WASTE
Copies: 1
Alternate Facility Name: Not reported
Alternate Facility Address: Not reported

Map ID
Direction
Distance
Elevation

MAP FINDINGS

Site

Database(s)

EDR ID Number
EPA ID Number

AMERBELLE TEXTILES LLC (Continued)

1000354177

Alternate Facility State: Not reported
Alternate Facility Date: Not reported

DEEP Document:

Year: 2016
EPA ID: CTD001139898
Statutory Program: Hazardous Waste
Document Number: 014716117JJK
Document: Hazardous Waste Manifest
File Type: Written Text
Reference ID: Ref ID: 014716117JJK Alt ID: CTD001139898

[Click Here to view the image from agency website:](#)

Year: 2016
EPA ID: CTD001139898
Statutory Program: Hazardous Waste
Document Number: 014716267JJK
Document: Hazardous Waste Manifest
File Type: Written Text
Reference ID: Ref ID: 014716267JJK Alt ID: CTD001139898

[Click Here to view the image from agency website:](#)

Year: 2016
EPA ID: CTD001139898
Statutory Program: Hazardous Waste
Document Number: 014716116JJK
Document: Hazardous Waste Manifest
File Type: Written Text
Reference ID: Ref ID: 014716116JJK Alt ID: CTD001139898

[Click Here to view the image from agency website:](#)

Year: 2016
EPA ID: CTD001139898
Statutory Program: Hazardous Waste
Document Number: 014716115JJK
Document: Hazardous Waste Manifest
File Type: Written Text
Reference ID: Ref ID: 014716115JJK Alt ID: CTD001139898

[Click Here to view the image from agency website:](#)

Year: 2016
EPA ID: CTD001139898
Statutory Program: Hazardous Waste
Document Number: 015187402JJK
Document: Hazardous Waste Manifest
File Type: Written Text
Reference ID: Ref ID: 015187402JJK Alt ID: CTD001139898

[Click Here to view the image from agency website:](#)

Year: 2016
EPA ID: CTD001139898
Statutory Program: Hazardous Waste

Map ID
Direction
Distance
Elevation

MAP FINDINGS

Site

Database(s)

EDR ID Number
EPA ID Number

AMERBELLE TEXTILES LLC (Continued)

1000354177

Document Number: 014716179JJK
Document: Hazardous Waste Manifest
File Type: Written Text
Reference ID: Ref ID: 014716179JJK Alt ID: CTD001139898

[Click Here to view the image from agency website:](#)

Year: 2016
EPA ID: CTD001139898
Statutory Program: Hazardous Waste
Document Number: 014716114JJK
Document: Hazardous Waste Manifest
File Type: Written Text
Reference ID: Ref ID: 014716114JJK Alt ID: CTD001139898

[Click Here to view the image from agency website:](#)

Year: 2012
EPA ID: CTD001139898
Statutory Program: Hazardous Waste
Document Number: 000396821VES
Document: Hazardous Waste Manifest
File Type: Written Text
Reference ID: Ref ID: 000396821VES Alt ID: CTD001139898

[Click Here to view the image from agency website:](#)

Year: 2012
EPA ID: CTD001139898
Statutory Program: Hazardous Waste
Document Number: 003100967FLE
Document: Hazardous Waste Manifest
File Type: Written Text
Reference ID: Ref ID: 003100967FLE Alt ID: CTD001139898

[Click Here to view the image from agency website:](#)

Year: 2012
EPA ID: CTD001139898
Statutory Program: Hazardous Waste
Document Number: 003100966FLE
Document: Hazardous Waste Manifest
File Type: Written Text
Reference ID: Ref ID: 003100966FLE Alt ID: CTD001139898

[Click Here to view the image from agency website:](#)

Year: 2012
EPA ID: CTD001139898
Statutory Program: Hazardous Waste
Document Number: 005598149FLE
Document: Hazardous Waste Manifest
File Type: Written Text
Reference ID: Ref ID: 005598149FLE Alt ID: CTD001139898

[Click Here to view the image from agency website:](#)

Map ID
Direction
Distance
Elevation

MAP FINDINGS

Site

Database(s)

EDR ID Number
EPA ID Number

AMERBELLE TEXTILES LLC (Continued)

1000354177

Year: 2012
EPA ID: CTD001139898
Statutory Program: Hazardous Waste
Document Number: 002749962SKS
Document: Hazardous Waste Manifest
File Type: Written Text
Reference ID: Ref ID: 002749962SKS Alt ID: CTD001139898

[Click Here to view the image from agency website:](#)

Year: 2012
EPA ID: CTD001139898
Statutory Program: Hazardous Waste
Document Number: 002957727SKS
Document: Hazardous Waste Manifest
File Type: Written Text
Reference ID: Ref ID: 002957727SKS Alt ID: CTD001139898

[Click Here to view the image from agency website:](#)

Year: 2012
EPA ID: CTD001139898
Statutory Program: Hazardous Waste
Document Number: 004811427FLE
Document: Hazardous Waste Manifest
File Type: Written Text
Reference ID: Ref ID: 004811427FLE Alt ID: CTD001139898

[Click Here to view the image from agency website:](#)

Year: 2012
EPA ID: CTD001139898
Statutory Program: Hazardous Waste
Document Number: 004811427FLE
Document: Hazardous Waste Manifest
File Type: Written Text
Reference ID: Ref ID: 004811427FLE Alt ID: CTD001139898

[Click Here to view the image from agency website:](#)

Year: 2012
EPA ID: CTD001139898
Statutory Program: Hazardous Waste
Document Number: 002758104SKS
Document: Hazardous Waste Manifest
File Type: Written Text
Reference ID: Ref ID: 002758104SKS Alt ID: CTD001139898

[Click Here to view the image from agency website:](#)

Year: 2012
EPA ID: CTD001139898
Statutory Program: Hazardous Waste
Document Number: 002749962SKS
Document: Hazardous Waste Manifest
File Type: Written Text
Reference ID: Ref ID: 002749962SKS Alt ID: CTD001139898

Map ID
Direction
Distance
Elevation

MAP FINDINGS

Site

Database(s)

EDR ID Number
EPA ID Number

AMERBELLE TEXTILES LLC (Continued)

1000354177

[Click Here to view the image from agency website:](#)

Year: 2012
EPA ID: CTD001139898
Statutory Program: Hazardous Waste
Document Number: 000396821VES
Document: Hazardous Waste Manifest
File Type: Written Text
Reference ID: Ref ID: 000396821VES Alt ID: CTD001139898

[Click Here to view the image from agency website:](#)

Year: 2012
EPA ID: CTD001139898
Statutory Program: Hazardous Waste
Document Number: 000396824VES
Document: Hazardous Waste Manifest
File Type: Written Text
Reference ID: Ref ID: 000396824VES Alt ID: CTD001139898

[Click Here to view the image from agency website:](#)

Year: 2012
EPA ID: CTD001139898
Statutory Program: Hazardous Waste
Document Number: 000396824VES
Document: Hazardous Waste Manifest
File Type: Written Text
Reference ID: Ref ID: 000396824VES Alt ID: CTD001139898

[Click Here to view the image from agency website:](#)

Year: 2012
EPA ID: CTD001139898
Statutory Program: Hazardous Waste
Document Number: 000396822VES
Document: Hazardous Waste Manifest
File Type: Written Text
Reference ID: Ref ID: 000396822VES Alt ID: CTD001139898

[Click Here to view the image from agency website:](#)

Year: 2012
EPA ID: CTD001139898
Statutory Program: Hazardous Waste
Document Number: 000396822VES
Document: Hazardous Waste Manifest
File Type: Written Text
Reference ID: Ref ID: 000396822VES Alt ID: CTD001139898

[Click Here to view the image from agency website:](#)

Year: 2012
EPA ID: CTD001139898
Statutory Program: Hazardous Waste
Document Number: 000396823VES

Map ID
Direction
Distance
Elevation

MAP FINDINGS

Site

Database(s)

EDR ID Number
EPA ID Number

AMERBELLE TEXTILES LLC (Continued)

1000354177

Document: Hazardous Waste Manifest
File Type: Written Text
Reference ID: Ref ID: 000396823VES Alt ID: CTD001139898

[Click Here to view the image from agency website:](#)

Year: 2012
EPA ID: CTD001139898
Statutory Program: Hazardous Waste
Document Number: 000396823VES
Document: Hazardous Waste Manifest
File Type: Written Text
Reference ID: Ref ID: 000396823VES Alt ID: CTD001139898

[Click Here to view the image from agency website:](#)

Year: 2012
EPA ID: CTD001139898
Statutory Program: Hazardous Waste
Document Number: 005598150FLE
Document: Hazardous Waste Manifest
File Type: Written Text
Reference ID: Ref ID: 005598150FLE Alt ID: CTD001139898

[Click Here to view the image from agency website:](#)

**B16
ESE
< 1/8
0.071 mi.
376 ft.**

**AMERBELLE TEXTILES, LLC
104 EAST MAIN STREET
VERNON, CT**

Site 9 of 27 in cluster B

**CT BROWNFIELDS
CT PROPERTY
CT SPILLS
CT ENF**

**S104083994
N/A**

**Relative:
Higher**

BROWNFIELDS 2:

**Actual:
498 ft.**

Region: 2
Data Source CD: EPA
Data Source: EPA Funded Brownfields Project

CT Property:

Name: AMERBELLE CORPORATION
Address: 104 EAST MAIN STREET
City,state,zip: VERNON, CT
Seller Name: Amerbelle Corporation
Buyer Name: Amerbelle Textiles LLC
Certifying Party: Town of Vernon
Certifying Attention Person: Laurence R. Shaffer
Title Of Certifying Person: Town Administrator
Certifying Person Address: 14 Park Place
Certifying Person City,St,Zip: Vernon, CT 06066
Property Transfer Forms: Form III (DEP-PERD-PTP-203) when a discharge, spillage, uncontrolled loss, seepage or filtration of hazardous waste has occurred at the parcel that has not been fully remediated or the environmental conditions at the parcel are unknown. The person signing the Form III certification agrees to investigate and remediate the site in accordance with the remediation standards. The statute does not require completion of remediation before the parcel is transferred. Any person submitting a Form III shall simultaneously submit a

Map ID
Direction
Distance
Elevation

MAP FINDINGS

Site

Database(s)

EDR ID Number
EPA ID Number

AMERBELLE TEXTILES, LLC (Continued)

S104083994

completed Environmental Condition Assessment Form
(ECAF)(DEP-PERD-PTP-200).

Date Recieved: 04/20/2004
Ackn Date: 05/11/2004
Determination Date: 11/29/2004
LEP Verified/DEP Approval Date: Not reported
Rem Id: 6194
Remediation Location Id: 6915
Date Entered: Not reported
Program: Property Transfer Program
GAO Site: False
Staff Full Name: Tom Oconnor
Super/Date: 05/11/2004
Stage Of Project: Not reported
RP Level Of Activity: Not reported
RP Needed Level Of Activity: Not reported
Staff Level Of Activity: Not reported
Staff Needed Level Of Activity: Not reported
Public Intrest: Not reported
PRP Cooperation: Not reported
Enforcement Status: Not reported
Level Of Complexity: Not reported
Complex Eng Or Sci: False
Complex Due To Public Involvement: False
Politically Complex: False
Complex Enforcement: False
Coordination With Other Bureaus: False
EPA Involvement: False
Staff Prefrence: Not reported
Readiness For Transfer: Not reported
Project Transfer Time: Not reported
Transfer Comments: Not reported
Staff As Of July 2000: Not reported
Initial Staff: Not reported
Type Of Transfer: sale of assets
Salutation: Mr. Shaffer
Relationship To Transfer: unknown
Audit Date: Not reported
Verif Type: Not reported
Audit Outcome: Not reported
GW: GA
Basin: Not reported
1st Payment: 1500
Pay Tag1: 11508
2nd Payment: Not reported
Pay Tag2: Not reported
RTN: Not reported
Revised: Not reported
ECAF Received: Not reported
Old Determination Date: Not reported
Redeterminationdate: Not reported
Previous Determination: Not reported
Monitoringoption: Not reported
Postremedialmonitoring: Not reported
Schedule Of I/R: 11/01/2006
Schedule Overdue: Not reported
Aprvl Sched: Not reported

Map ID
Direction
Distance
Elevation

MAP FINDINGS

Site

Database(s)

EDR ID Number
EPA ID Number

AMERBELLE TEXTILES, LLC (Continued)

S104083994

Yr 1 Report:	Not reported
Yr 2 Report:	Not reported
Report Overdue:	Not reported
Ext Aprvl Sched:	Not reported
License #:	Not reported
Project Phase:	Not reported
PT Comments:	Not reported
EPA Id Number:	Not reported
GW Class:	Not reported
SW Class:	Not reported
AO/C0:	Not reported
Water Lead(Y Or N):	Not reported
Priority:	Not reported
Project Status(A, I Or D):	Not reported
Last Updated:	Not reported
SR Comments:	Not reported
Priority Or Work-Load:	Not reported
Status:	Not reported
Notes:	Not reported
Special Project Name:	Not reported
Special Project Comments:	Not reported
DOT Project:	Not reported
Pt Counter:	0
Project Complete:	False
Project Inactive:	False
Int Deposit #:	04-244
Deposit #:	Not reported
Spill Case #:	Not reported
Diversion Id:	0
Public Notice:	Not reported
RAP Received:	Not reported
RAP Approved:	Not reported
Compliance Category:	B
Delete Record:	False
ECAF Reviewed By:	Not reported
Not Locatable:	False
Primary Address:	True
AKA Site Name:	False
Primary Site Name:	True
AKA Site Address:	False
Lead:	LEP

SPILLS:

Name:	Not reported
Address:	104 EAST MAIN ST
City,State,Zip:	VERNON, CT
Year of Database:	1992
Case Number:	5647
Who Took Spill:	YORKE
Assigned To:	Not reported
Report Date:	11/05/1992
Report Time:	10
Date Release:	Not reported
Time Responded:	Not reported
Reported By:	LEO DUBREUIL
Phone:	Not reported
Representing:	Not reported

Map ID
Direction
Distance
Elevation

MAP FINDINGS

Site

Database(s)

EDR ID Number
EPA ID Number

AMERBELLE TEXTILES, LLC (Continued)

S104083994

Terminated: Y
Recovd (Total): .
Total (Water): 100
Facility Status: Not reported
Continuous Spill: Not reported
Released Substance: Not reported
Qty: 100 (Gallons)
Emergency Measure: Not reported
Water Body: HOCKANUM
Discharger: Not reported
Telephone: Not reported
Responsible Party: Not reported
RP Address 1: Not reported
RP City,St,Zip: Not reported
Historic: Not reported
Waterbody: Not reported
Time Stamp: Not reported
Sr Inspector: Not reported
At Inspctor: Not reported
User Stamp: Not reported
Comments: Not reported

Year of Database: 1992

Town of Spill: VERNON

Case Number: 5647

OCSR Inspector: 934

Spill Date: 11/05/92

Spill Time: Not reported

Report Date: 11/05/92

Report Time: 10: 17

Reported By: LEO DUBREUIL

Representing: AMERBELLE

Work Telephone: 203- 875- 3325

Home Telephone: Not reported

Telephone Pole#: .

Incident Type: PETROLEUM

Substance: 4 SPEC OIL

Quantity: 100 Gallon(s)

Concentration: .

Action Desc: Not reported

On Going: Not reported

Continuous Spill: Not reported

Release Status: Terminated, Contained

Misc Info: PIPE PROBLEM OIL INTO RIVER

Water Body: HOCKANUM

Other Media: Not reported

Release Area: River

Total (Water): 100

Recovd (Water): 20

Recovd (Total): .

Polluter Name: AMERBELLE CORP

Polluted Address: Not reported

Polluted City,St,Zip: .

Polluter Phone: .- .- .

Polluter Responsibility: Polluter accepts financial responsibility

Unknown Responsibility: Not reported

Unknown Polluter: Not reported

Map ID
Direction
Distance
Elevation

MAP FINDINGS

Site

Database(s)

EDR ID Number
EPA ID Number

AMERBELLE TEXTILES, LLC (Continued)

S104083994

Cleanup Action: TRI-S
Dun and Bradst#: Not reported
UST Unit: Not reported
Agency Notified: Not reported
State Agency: Not reported
Notify Date: 11/05/92
Notify Time: Not reported
Other Agency: Not reported
Notify Other: Not reported
Notify Status: Not reported
Class1: Inland Terminal
Other Class: Not reported
Cause1: Pumping
Other Cause: Not reported
Actions1: Contained/Removed
Other Actions: Other, BOOM
Cleanup Contractor: Y
Contractor Name: TRI-S
Did DEP Hire Contractor: No
Date Contractor Hired: .
When Contractor Requested: Not reported
When Contractor Arrived: Not reported
Who Took Spill: YORKE
Badge # of Who Recieved Spill: 921
Who Assigned Spill: WILLIAMSON
Badge # of Who Assigned Spill: 934
Date Assigned: 11/05/92
Assigned Time: 10: 30
Spill Status: Closed
Case 1136: Not reported
Federal 311K: .
Case #1: Not reported
Case #2: .
Cost Recovery: .
Property Owner: Not reported
Property Other: .
Property Name: Not reported
Property Addr: Not reported
Property CSZ: .
Polluter: Not reported
Owner: Not reported
Operator: Not reported
Vehicle Make: Not reported
Vehicle Model: Not reported
Truck Reg: Not reported
Trail Reg: Not reported
Additional Info: AMERBELLE WAS RECEIVING DELIVERY FROM UNITED OIL APPARENTLY THE
WRONG VALVE WAS OPENED ALLOWING OIL TO BE DELIVERED TO ABANDONED
PIPING SYS ALLOWING 100 GAL PROD TO BE RELEASED 20 GAL GOING INTO STORM
DRAIN TO HOCKANUM RIVER TRI-S HIRED BY AMERBELLE TO CLEAN UP BOOMS
PLACED IN RIVER VAC TRUCK USED TO REMOVE FREE PROD
Updated: Y
Update Date: 11/05/92

ENFORCEMENT:

Name: AMERBELLE TEXTILES, LLC
Address: 104 EAST MAIN STREET

Map ID
Direction
Distance
Elevation

MAP FINDINGS

Site

Database(s)

EDR ID Number
EPA ID Number

AMERBELLE TEXTILES, LLC (Continued)

S104083994

City,State,Zip: VERNON, CT
Enforcement Action ID: FNOVWSWDH075
Enforcement Type Code: Field Notice of Violation
Program Id: Not reported
Enforcement Action Date: 11/10/2010
Penalty Amount: \$0.00
Sep Amt: Not reported
Bureau Name: Materials Management & Compliance Assurance
Program: Hazardous Waste Enforcement
Status: Active
Date of Discovery: Not reported
Resolution Date: Not reported
Resolution Type: Not reported
Staff: Stokes David K
ENF Action Comment: Not reported
Number Violations: 1
Civil Penalty: Not reported
SEP Description: Not reported
Associated Els: Not reported
Client Affiliation Type: Respondent
Affiliation Name: Not reported
Affiliation Address Line1: Not reported
Affiliation Address Line2: Not reported
Affiliation City/State/Zip: Not reported
Contact Title: Not reported
Contact Name: Not reported
Contact EMail: Not reported

Name: AMERBELLE TEXTILES LLC
Address: 104 EAST MAIN ST
City,State,Zip: VERNON, CT
Enforcement Action ID: NOVWRIN07030
Enforcement Type Code: NOV
Program Id: NPDES
Enforcement Action Date: 06/29/2007
Penalty Amount: Not reported
Sep Amt: Not reported
Bureau Name: BUREAU OF WATER MANAGEMENT
Program: Not reported
Status: Not reported
Date of Discovery: Not reported
Resolution Date: Not reported
Resolution Type: Not reported
Staff: Not reported
ENF Action Comment: Not reported
Number Violations: Not reported
Civil Penalty: Not reported
SEP Description: Not reported
Associated Els: Not reported
Client Affiliation Type: Not reported
Affiliation Name: Not reported
Affiliation Address Line1: Not reported
Affiliation Address Line2: Not reported
Affiliation City/State/Zip: Not reported
Contact Title: Not reported
Contact Name: Not reported
Contact EMail: Not reported

Map ID
Direction
Distance
Elevation

MAP FINDINGS

Site

Database(s)

EDR ID Number
EPA ID Number

AMERBELLE TEXTILES, LLC (Continued)

S104083994

Name: AMERBELLE TEXTILES LLC
Address: 104 EAST MAIN ST
City,State,Zip: VERNON, CT
Enforcement Action ID: NOVWRIN08003
Enforcement Type Code: NOV
Program Id: Not reported
Enforcement Action Date: 01/16/2008
Penalty Amount: Not reported
Sep Amt: Not reported
Bureau Name: BUREAU OF WATER MANAGEMENT
Program: Not reported
Status: Not reported
Date of Discovery: Not reported
Resolution Date: Not reported
Resolution Type: Not reported
Staff: Not reported
ENF Action Comment: Not reported
Number Violations: Not reported
Civil Penalty: Not reported
SEP Description: Not reported
Associated EIs: Not reported
Client Affiliation Type: Not reported
Affiliation Name: Not reported
Affiliation Address Line1: Not reported
Affiliation Address Line2: Not reported
Affiliation City/State/Zip: Not reported
Contact Title: Not reported
Contact Name: Not reported
Contact EMail: Not reported

B17
ESE
< 1/8
0.071 mi.
376 ft.

104 EAST MAIN ST
VERNON, CT

Site 10 of 27 in cluster B

CT SPILLS S104096389
N/A

Relative:
Higher

SPILLS:

Actual:
498 ft.

Name: Not reported
Address: 104 EAST MAIN ST
City,State,Zip: VERNON, CT
Year of Database: 1994
Case Number: 686
Who Took Spill: EMANUELSON
Assigned To: Not reported
Report Date: 02/15/1994
Report Time: 9 0
Date Release: Not reported
Time Responded: Not reported
Reported By: KAREN DICKERMAN
Phone: Not reported
Representing: Not reported
Terminated: Y
Recovd (Total): .
Total (Water): .
Facility Status: Not reported
Continuous Spill: Not reported
Released Substance: Not reported
Qty: 5 (Gallons)

Map ID
Direction
Distance
Elevation

MAP FINDINGS

Site

Database(s)

EDR ID Number
EPA ID Number

(Continued)

S104096389

Emergency Measure: Not reported
Water Body: Not reported
Discharger: Not reported
Telephone: Not reported
Responsible Party: Not reported
RP Address 1: Not reported
RP City,St,Zip: Not reported
Historic: Not reported
Waterbody: Not reported
Time Stamp: Not reported
Sr Inspector: Not reported
At Inspctor: Not reported
User Stamp: Not reported
Comments: Not reported

Year of Database:1994

Town of Spill: VERNON

Case Number: 686

OCSRDR Inspector:NR

Spill Date: 02/14/94

Spill Time: 14 0

Report Date: 02/15/94

Report Time: 9 0

Reported By: KAREN DICKERMAN

Representing: AMERBELLE CORP

Work Telephone: 2038

Home Telephone: Not reported

Telephone Pole#: .

Incident Type: CHEMICAL

Substance: LIQUID DYE

Quantity: 5 Gallon(s)

Concentration: .

Action Desc: Not reported

On Going: Not reported

Continuous Spill: Not reported

Release Status: Terminated, Contained

Misc Info: Not reported

Water Body: Not reported

Other Media: Not reported

Release Area: Inside Building

Total (Water): .

Recovd (Water): .

Recovd (Total): .

Polluter Name: AMERBELLE CORP

Polluted Address: 104 EAST MAIN ST

Polluted City,St,Zip: VERNON, CT 6066

Polluter Phone: . - . - .

Polluter Responsibility: Polluter accepts financial responsibility

Unknown Responsibility: Not reported

Unknown Polluter: Not reported

Cleanup Action: SPEEDI DRI/REMOVED

Dun and Bradst#: Not reported

UST Unit: Not reported

Agency Notified: Not reported

State Agency: Not reported

Notify Date: .

Notify Time: . .

Map ID
Direction
Distance
Elevation

MAP FINDINGS

Site

Database(s)

EDR ID Number
EPA ID Number

(Continued)

S104096389

Other Agency: Not reported
Notify Other: Not reported
Notify Status: Not reported
Class1: Industrial
Other Class: Not reported
Cause1: Container Failure
Other Cause: Not reported
Actions1: Contained/Removed
Other Actions: Not reported
Cleanup Contractor: Not reported
Contractor Name: Not reported
Did DEP Hire Contractor: Not reported
Date Contractor Hired: .
When Contractor Requested: Not reported
When Contractor Arrived: Not reported
Who Took Spill: EMANUELSON
Badge # of Who Recieved Spill: 917
Who Assigned Spill: NR
Badge # of Who Assigned Spill: .
Date Assigned: .
Assigned Time: Not reported
Spill Status: Closed
Case 1136: Not reported
Federal 311K: .
Case #1: Not reported
Case #2: .
Cost Recovery: .
Property Owner: Not reported
Property Other: .
Property Name: Not reported
Property Addr: Not reported
Property CSZ: .
Polluter: Not reported
Owner: Not reported
Operator: Not reported
Vehicle Make: Not reported
Vehicle Model: Not reported
Truck Reg: Not reported
Trail Reg: Not reported
Additional Info: Not reported
Updated: Not reported
Update Date: .

B18
ESE
< 1/8
0.071 mi.
376 ft.

104 EAST MAIN ST.
VERNON, CT

Site 11 of 27 in cluster B

Relative:
Higher

Actual:
498 ft.

SPILLS:

Name: Not reported
Address: 104 EAST MAIN ST.
City,State,Zip: VERNON, CT
Year of Database: 2000
Case Number: 200001003
Who Took Spill: 935
Assigned To: 0
Report Date: 02/17/2000

CT SPILLS S104413137
N/A

Map ID
Direction
Distance
Elevation

MAP FINDINGS

Site

Database(s)

EDR ID Number
EPA ID Number

(Continued)

S104413137

Report Time: 10:05:57
Date Release: 02/17/2000
Time Responded: 08:30:00
Reported By: john donlon
Phone: 860 8753325
Representing: amerbelle corp.
Terminated: YES
Recovd (Total): 0
Total (Water): 0
Facility Status: Closed
Continuous Spill: False
Released Substance: LIQUID CAUSTIC
Qty: 2 (Gallons)
Emergency Measure: 50% liquid caustic (naoh), drum punctured while unloading truck,
contained and cleaned up, neutralized to 6ph
Water Body: Not reported
Discharger: amerbelle corp.
Telephone: Not reported
Responsible Party: YES
RP Address 1: above
RP City,St,Zip: CT
Historic: False
Waterbody: False
Time Stamp: 2000-03-02 11:47:36
Sr Inspector: Torres, Neil
At Inspctor: **NO RESPONSE
User Stamp: Not reported
Comments: Not reported
Action: Contained
Other Action: Not reported
Action: Cleaned
Other Action: Not reported
Action: Neutralized
Other Action: Not reported
Agency ID: DEP Dispatch
Other Agency: Not reported
DEP Bureau: Not reported
DEP Agency: Not reported
Cause ID: Container Failure
Other Cause: Not reported
Media ID: Ground Surface
Other Media: Not reported
Class ID: Industrial
Other Class: Not reported
Release Type: chemical
Other Release: Not reported
Waterbody: Other
Other Wtrbody: none
Name: Not reported
Address: 104 EAST MAIN ST.
City,State,Zip: VERNON, CT
Year of Database: 2001
Case Number: 200102261
Who Took Spill: 935
Assigned To: 0
Report Date: 04/10/2001

Map ID
Direction
Distance
Elevation

MAP FINDINGS

Site

Database(s)

EDR ID Number
EPA ID Number

(Continued)

S104413137

Report Time: 10:12:51
Date Release: 04/10/2001
Time Responded: 09:30:00
Reported By: brian carra
Phone: 860 8753325
Representing: amerbelle corp.
Terminated: YES
Recovd (Total): 0
Total (Water): 0
Facility Status: Closed
Continuous Spill: False
Released Substance: ECO-SOFT
Qty: 5 (Gallons)
Emergency Measure: 55 gal.eco-soft (non-haz fabric softener) Poly drum fell off fork truck, picked up with sorbents.
Water Body: Not reported
Discharger: amerbelle corp.
Telephone: Not reported
Responsible Party: YES
RP Address 1: above
RP City,St,Zip: CT
Historic: False
Waterbody: False
Time Stamp: 2001-04-11 09:02:47
Sr Inspector: Torres, Neil
At Inspctor: **NO RESPONSE
User Stamp: Not reported
Comments: Not reported
Action: Contained
Other Action: Not reported
Action: Cleaned
Other Action: Not reported
Agency ID: DEP Dispatch
Other Agency: Not reported
DEP Bureau: Not reported
DEP Agency: Not reported
Cause ID: Container Failure
Other Cause: Not reported
Media ID: Ground Surface
Other Media: Not reported
Class ID: Industrial
Other Class: Not reported
Release Type: chemical
Other Release: Not reported
Waterbody: Other
Other Wtrbody: none

B19
ESE
< 1/8
0.071 mi.
376 ft.

104 EAST MAIN ST
VERNON, CT
Site 12 of 27 in cluster B

CT SPILLS S108646591
N/A

Relative:
Higher
Actual:
498 ft.

SPILLS:
Name: Not reported
Address: 104 EAST MAIN ST
City,State,Zip: VERNON, CT
Year of Database: 2001

Map ID
Direction
Distance
Elevation

MAP FINDINGS

Site

Database(s)

EDR ID Number
EPA ID Number

(Continued)

S108646591

Case Number: 200109286
Who Took Spill: 937
Assigned To: 0
Report Date: 11/06/2001
Report Time: 15:11:27
Date Release: 11/06/2001
Time Responded: Not reported
Reported By: BRIAN CARRA
Phone: 860 8753325
Representing: AMERBELLE CORP.
Terminated: YES
Recovd (Total): 0
Total (Water): 0
Facility Status: Closed
Continuous Spill: False
Released Substance: SULFURIC ACID
Qty: 4 (Gallons)
Emergency Measure: SULFURIC ACID FROM A PUNCTURED POLY DRUM, NEUTRALIZED WITH SODA.
WASTE DISPOSED OF, TRANSFERRED REMAINING PRODUCT.
Water Body: Not reported
Discharger: SAA
Telephone: Not reported
Responsible Party: Not reported
RP Address 1: Not reported
RP City,St,Zip: CT
Historic: False
Waterbody: False
Time Stamp: 2001-11-06 15:21:25
Sr Inspector: CHANDLER, JEFF
At Inspctor: **NO RESPONSE
User Stamp: Not reported
Comments: Not reported
Action: Cleaned
Other Action: Not reported
Action: Neutralized
Other Action: Not reported
Agency ID: DEP
Other Agency: Not reported
DEP Bureau: BUREAU OF WASTE MANAGEMENT
DEP Agency: OIL AND CHEMICAL SPILL RESPONSE
Cause ID: Container Failure
Other Cause: Not reported
Media ID: Ground Surface
Other Media: Not reported
Media ID: Inside Building
Other Media: Not reported
Class ID: Industrial
Other Class: Not reported
Class ID: Commercial
Other Class: Not reported
Release Type: chemical
Other Release: Not reported

Map ID
Direction
Distance
Elevation

MAP FINDINGS

EDR ID Number
EPA ID Number

	Site	Database(s)	EDR ID Number EPA ID Number
B20 ESE < 1/8 0.071 mi. 376 ft.	AMBERBELLE TEXTILES-DYE AND TREATMENT OF FABRIC PR 104 EAST MAIN STREET AND 5 BROOKLYN STREET VERNON, CT 6066 Site 13 of 27 in cluster B	US BROWNFIELDS	1009309726 N/A
Relative: Higher	US BROWNFIELDS:		
Actual: 498 ft.	Name:	AMBERBELLE TEXTILES-DYE AND TREATMENT OF FABRIC PRODUCTION FACILITY	
	Address:	104 EAST MAIN STREET AND 5 BROOKLYN STREET	
	City,State,Zip:	VERNON, CT 6066	
	Recipient Name:	Capitol Region Council of Governments	
	Grant Type:	Assessment	
	Property Number:	-	
	Parcel size:	4.68	
	Latitude:	41.8665934	
	Longitude:	-72.4429537	
	HCM Label:	Address Matching-House Number	
	Map Scale:	1:24000	
	Point of Reference:	Entrance Point of a Facility or Station	
	Highlights:	In August 2014, the State of Connecticut announced an award of a \$2,000,000.00 grant to the Town of Vernon for the remediation and reclamation of the former Amerbelle Mill property for potential use by a commercial tenant.	
	Datum:	World Geodetic System of 1984	
	Acres Property ID:	11395	
	IC Data Access:	-	
	Start Date:	-	
	Redev Completion Date:	-	
	Completed Date:	-	
	Acres Cleaned Up:	-	
	Cleanup Funding:	-	
	Cleanup Funding Source:	-	
	Assessment Funding:	50341	
	Assessment Funding Source:	EPA	
	Redevelopment Funding:	-	
	Redev. Funding Source:	-	
	Redev. Funding Entity Name:	-	
	Redevelopment Start Date:	-	
	Assessment Funding Entity:	US EPA - Brownfields Assessment Cooperative Agreement	
	Cleanup Funding Entity:	-	
	Grant Type:	Hazardous	
	Accomplishment Type:	Phase II Environmental Assessment	
	Accomplishment Count:	N	
	Cooperative Agreement Number:	97179301	
	Start Date:	3/21/2008	
	Ownership Entity:	Private	
	Completion Date:	12/15/2009	
	Current Owner:	Hockanum Industrial Development and Venture Corp.	
	Did Owner Change:	N	
	Cleanup Required:	U	
	Video Available:	N	
	Photo Available:	N	
	Institutional Controls Required:	U	
	IC Category Proprietary Controls:	-	
	IC Cat. Info. Devices:	-	
	IC Cat. Gov. Controls:	-	
	IC Cat. Enforcement Permit Tools:	-	
	IC in place date:	-	
	IC in place:	-	

Map ID
Direction
Distance
Elevation

MAP FINDINGS

Site

Database(s)

EDR ID Number
EPA ID Number

AMBERBELLE TEXTILES-DYE AND TREATMENT OF FABRIC PRODUCTION F (Continued)

1009309726

State/tribal program date:	-
State/tribal program ID:	-
State/tribal NFA date:	-
Air cleaned:	-
Asbestos found:	-
Asbestos cleaned:	-
Controlled substance found:	-
Controlled substance cleaned:	-
Drinking water affected:	-
Drinking water cleaned:	-
Groundwater affected:	Y
Groundwater cleaned:	-
Lead contaminant found:	Y
Lead cleaned up:	-
No media affected:	-
Unknown media affected:	-
Other cleaned up:	-
Other metals found:	-
Other metals cleaned:	-
Other contaminants found:	-
Other contams found description:	-
PAHs found:	Y
PAHs cleaned up:	-
PCBs found:	-
PCBs cleaned up:	-
Petro products found:	Y
Petro products cleaned:	-
Sediments found:	-
Sediments cleaned:	-
Soil affected:	Y
Soil cleaned up:	-
Surface water cleaned:	-
VOCs found:	Y
VOCs cleaned:	-
Cleanup other description:	-
Num. of cleanup and re-dev. jobs:	-
Past use greenspace acreage:	-
Past use residential acreage:	-
Surface Water:	-
Past use commercial acreage:	-
Past use industrial acreage:	4.68
Future use greenspace acreage:	-
Future use residential acreage:	-
Future use commercial acreage:	-
Future use industrial acreage:	-
Superfund Fed. landowner flag:	N
Arsenic cleaned up:	-
Cadmium cleaned up:	-
Chromium cleaned up:	-
Copper cleaned up:	-
Iron cleaned up:	-
mercury cleaned up:	-
Nickel Cleaned Up:	-
No clean up:	-
Pesticides cleaned up:	-
Selenium cleaned up:	-
SVOCs cleaned up:	-

Map ID
Direction
Distance
Elevation

MAP FINDINGS

Site

Database(s)

EDR ID Number
EPA ID Number

AMBERBELLE TEXTILES-DYE AND TREATMENT OF FABRIC PRODUCTION F (Continued)

1009309726

Unknown clean up: -
Arsenic contaminant found: -
Cadmium contaminant found: -
Chromium contaminant found: -
Copper contaminant found: -
Iron contaminant found: -
Mercury contaminant found: -
Nickel contaminant found: -
No contaminant found: -
Pesticides contaminant found: -
Selenium contaminant found: -
SVOCs contaminant found: -
Unknown contaminant found: -
Future Use: Multistory -
Media affected Bluiding Material: -
Media affected indoor air: -
Building material media cleaned up: -
Indoor air media cleaned up: -
Unknown media cleaned up: -
Past Use: Multistory -
Property Description:

The site has historically been used for textile operations. The site was formerly owned and operated by the Amerbelle Corporation. The mill buildings on site were constructed between 1865 and 1869. The Amerbelle Corporation was in arrears in its sewer payments to the town, and was prepared to close its Vernon operations and bankruptcy in November 2003. To help preserve the business and its 107 jobs for the town, the town enlisted the Hockanum Industrial Development and Venture Corporation HIDVC to work with Amerbelle Corporation to transfer the property. The HIDVC is a non-profit corporation established by the Town of Vernon to take ownership of industrial properties within the town that have closed or are in danger of closing, and assist the town in maintaining productive uses of such sites. The site is currently owned by the HIDVC. The site is comprised of a northern and southern parcel. The 1.5 acre northern parcel is occupied by an approximately 42,700 square-foot mill complex. The northern parcel mill complex currently houses solvent and latex-based textile coating operations, the company s industrial boiler systems, and storage areas. In addition to these operations, these latter buildings also house a Quality Control laboratory, various administrative offices, and the operations of Challenge Sailcloth, a tenant at the site. The 2.7-acre southern parcel is occupied by an approximately 54,500 square-foot two-story brick building, which currently houses textile dyeing and finishing operations.

Below Poverty Number: 532
Below Poverty Percent: 21.84
Meidan Income: 4450
Meidan Income Number: 1104
Meidan Income Percent: 45.32
Vacant Housing Number: 124
Vacant Housing Percent: 10.39
Unemployed Number: 241
Unemployed Percent: 9.89

Name: AMBERBELLE TEXTILES-DYE AND TREATMENT OF FABRIC PRODUCTION FACILITY
Address: 104 EAST MAIN STREET AND 5 BROOKLYN STREET
City,State,Zip: VERNON, CT 6066
Recipient Name: Capitol Region Council of Governments

Map ID
Direction
Distance
Elevation

MAP FINDINGS

Site

Database(s)

EDR ID Number
EPA ID Number

AMBERBELLE TEXTILES-DYE AND TREATMENT OF FABRIC PRODUCTION F (Continued)

1009309726

Grant Type:	Assessment
Property Number:	-
Parcel size:	4.68
Latitude:	41.8665934
Longitude:	-72.4429537
HCM Label:	Address Matching-House Number
Map Scale:	1:24000
Point of Reference:	Entrance Point of a Facility or Station
Highlights:	In August 2014, the State of Connecticut announced an award of a \$2,000,000.00 grant to the Town of Vernon for the remediation and reclamation of the former Amerbelle Mill property for potential use by a commercial tenant.
Datum:	World Geodetic System of 1984
Acres Property ID:	11395
IC Data Access:	-
Start Date:	-
Redev Completion Date:	-
Completed Date:	-
Acres Cleaned Up:	-
Cleanup Funding:	-
Cleanup Funding Source:	-
Assessment Funding:	9601
Assessment Funding Source:	EPA
Redevelopment Funding:	-
Redev. Funding Source:	-
Redev. Funding Entity Name:	-
Redevelopment Start Date:	-
Assessment Funding Entity:	US EPA - Brownfields Assessment Cooperative Agreement
Cleanup Funding Entity:	-
Grant Type:	Hazardous
Accomplishment Type:	Phase II Environmental Assessment
Accomplishment Count:	Y
Cooperative Agreement Number:	97133201
Start Date:	3/21/2008
Ownership Entity:	Private
Completion Date:	1/14/2009
Current Owner:	Hockanum Industrial Development and Venture Corp.
Did Owner Change:	N
Cleanup Required:	U
Video Available:	N
Photo Available:	N
Institutional Controls Required:	U
IC Category Proprietary Controls:	-
IC Cat. Info. Devices:	-
IC Cat. Gov. Controls:	-
IC Cat. Enforcement Permit Tools:	-
IC in place date:	-
IC in place:	-
State/tribal program date:	-
State/tribal program ID:	-
State/tribal NFA date:	-
Air cleaned:	-
Asbestos found:	-
Asbestos cleaned:	-
Controlled substance found:	-
Controlled substance cleaned:	-
Drinking water affected:	-

Map ID
Direction
Distance
Elevation

MAP FINDINGS

Site

Database(s)

EDR ID Number
EPA ID Number

AMBERBELLE TEXTILES-DYE AND TREATMENT OF FABRIC PRODUCTION F (Continued)

1009309726

Drinking water cleaned:	-
Groundwater affected:	Y
Groundwater cleaned:	-
Lead contaminant found:	Y
Lead cleaned up:	-
No media affected:	-
Unknown media affected:	-
Other cleaned up:	-
Other metals found:	-
Other metals cleaned:	-
Other contaminants found:	-
Other contams found description:	-
PAHs found:	Y
PAHs cleaned up:	-
PCBs found:	-
PCBs cleaned up:	-
Petro products found:	Y
Petro products cleaned:	-
Sediments found:	-
Sediments cleaned:	-
Soil affected:	Y
Soil cleaned up:	-
Surface water cleaned:	-
VOCs found:	Y
VOCs cleaned:	-
Cleanup other description:	-
Num. of cleanup and re-dev. jobs:	-
Past use greenspace acreage:	-
Past use residential acreage:	-
Surface Water:	-
Past use commercial acreage:	-
Past use industrial acreage:	4.68
Future use greenspace acreage:	-
Future use residential acreage:	-
Future use commercial acreage:	-
Future use industrial acreage:	-
Superfund Fed. landowner flag:	N
Arsenic cleaned up:	-
Cadmium cleaned up:	-
Chromium cleaned up:	-
Copper cleaned up:	-
Iron cleaned up:	-
mercury cleaned up:	-
Nickel Cleaned Up:	-
No clean up:	-
Pesticides cleaned up:	-
Selenium cleaned up:	-
SVOCs cleaned up:	-
Unknown clean up:	-
Arsenic contaminant found:	-
Cadmium contaminant found:	-
Chromium contaminant found:	-
Copper contaminant found:	-
Iron contaminant found:	-
Mercury contaminant found:	-
Nickel contaminant found:	-
No contaminant found:	-

Map ID
Direction
Distance
Elevation

MAP FINDINGS

Site

Database(s)

EDR ID Number
EPA ID Number

AMBERBELLE TEXTILES-DYE AND TREATMENT OF FABRIC PRODUCTION F (Continued)

1009309726

Pesticides contaminant found:
Selenium contaminant found:
SVOCs contaminant found:
Unknown contaminant found:
Future Use: Multistory
Media affected Bluiding Material:
Media affected indoor air:
Building material media cleaned up:
Indoor air media cleaned up:
Unknown media cleaned up:
Past Use: Multistory
Property Description:

-
-
-
-
-
-
-
-
-
-
-
The site has historically been used for textile operations. The site was formerly owned and operated by the Amerbelle Corporation. The mill buildings on site were constructed between 1865 and 1869. The Amerbelle Corporation was in arrears in its sewer payments to the town, and was prepared to close its Vernon operations and bankruptcy in November 2003. To help preserve the business and its 107 jobs for the town, the town enlisted the Hockanum Industrial Development and Venture Corporation HIDVC to work with Amerbelle Corporation to transfer the property. The HIDVC is a non-profit corporation established by the Town of Vernon to take ownership of industrial properties within the town that have closed or are in danger of closing, and assist the town in maintaining productive uses of such sites. The site is currently owned by the HIDVC. The site is comprised of a northern and southern parcel. The 1.5 acre northern parcel is occupied by an approximately 42,700 square-foot mill complex. The northern parcel mill complex currently houses solvent and latex-based textile coating operations, the company s industrial boiler systems, and storage areas. In addition to these operations, these latter buildings also house a Quality Control laboratory, various administrative offices, and the operations of Challenge Sailcloth, a tenant at the site. The 2.7-acre southern parcel is occupied by an approximately 54,500 square-foot two-story brick building, which currently houses textile dyeing and finishing operations.

Below Poverty Number: 532
Below Poverty Percent: 21.84
Meidan Income: 4450
Meidan Income Number: 1104
Meidan Income Percent: 45.32
Vacant Housing Number: 124
Vacant Housing Percent: 10.39
Unemployed Number: 241
Unemployed Percent: 9.89

Name: AMBERBELLE TEXTILES-DYE AND TREATMENT OF FABRIC PRODUCTION FACILITY
Address: 104 EAST MAIN STREET AND 5 BROOKLYN STREET
City,State,Zip: VERNON, CT 6066
Recipient Name: R1 TBA - Connecticut (STAG Funded)
Grant Type: TBA
Property Number: -
Parcel size: 4.68
Latitude: 41.8665934
Longitude: -72.4429537
HCM Label: Address Matching-House Number
Map Scale: 1:24000
Point of Reference: Entrance Point of a Facility or Station
Highlights: In August 2014, the State of Connecticut announced an award of a

Map ID
Direction
Distance
Elevation

MAP FINDINGS

Site

Database(s)

EDR ID Number
EPA ID Number

AMBERBELLE TEXTILES-DYE AND TREATMENT OF FABRIC PRODUCTION F (Continued)

1009309726

\$2,000,000.00 grant to the Town of Vernon for the remediation and reclamation of the former Amerbelle Mill property for potential use by a commercial tenant.
Datum: World Geodetic System of 1984
Acres Property ID: 11395
IC Data Access: -
Start Date: -
Redev Completion Date: -
Completed Date: -
Acres Cleaned Up: -
Cleanup Funding: -
Cleanup Funding Source: -
Assessment Funding: 5000
Assessment Funding Source: EPA
Redevelopment Funding: -
Redev. Funding Source: -
Redev. Funding Entity Name: -
Redevelopment Start Date: -
Assessment Funding Entity: US EPA - TBA Funding
Cleanup Funding Entity: -
Grant Type: Hazardous
Accomplishment Type: Phase I Environmental Assessment
Accomplishment Count: N
Cooperative Agreement Number: n/a
Start Date: 3/8/2004
Ownership Entity: Private
Completion Date: 3/8/2004
Current Owner: Hockanum Industrial Development and Venture Corp.
Did Owner Change: N
Cleanup Required: U
Video Available: N
Photo Available: N
Institutional Controls Required: U
IC Category Proprietary Controls: -
IC Cat. Info. Devices: -
IC Cat. Gov. Controls: -
IC Cat. Enforcement Permit Tools: -
IC in place date: -
IC in place: -
State/tribal program date: -
State/tribal program ID: -
State/tribal NFA date: -
Air cleaned: -
Asbestos found: -
Asbestos cleaned: -
Controlled substance found: -
Controlled substance cleaned: -
Drinking water affected: -
Drinking water cleaned: -
Groundwater affected: Y
Groundwater cleaned: -
Lead contaminant found: Y
Lead cleaned up: -
No media affected: -
Unknown media affected: -
Other cleaned up: -
Other metals found: -

Map ID
Direction
Distance
Elevation

MAP FINDINGS

Site

Database(s)

EDR ID Number
EPA ID Number

AMBERBELLE TEXTILES-DYE AND TREATMENT OF FABRIC PRODUCTION F (Continued)

1009309726

Other metals cleaned:	-
Other contaminants found:	-
Other contams found description:	-
PAHs found:	Y
PAHs cleaned up:	-
PCBs found:	-
PCBs cleaned up:	-
Petro products found:	Y
Petro products cleaned:	-
Sediments found:	-
Sediments cleaned:	-
Soil affected:	Y
Soil cleaned up:	-
Surface water cleaned:	-
VOCs found:	Y
VOCs cleaned:	-
Cleanup other description:	-
Num. of cleanup and re-dev. jobs:	-
Past use greenspace acreage:	-
Past use residential acreage:	-
Surface Water:	-
Past use commercial acreage:	-
Past use industrial acreage:	4.68
Future use greenspace acreage:	-
Future use residential acreage:	-
Future use commercial acreage:	-
Future use industrial acreage:	-
Superfund Fed. landowner flag:	N
Arsenic cleaned up:	-
Cadmium cleaned up:	-
Chromium cleaned up:	-
Copper cleaned up:	-
Iron cleaned up:	-
mercury cleaned up:	-
Nickel Cleaned Up:	-
No clean up:	-
Pesticides cleaned up:	-
Selenium cleaned up:	-
SVOCs cleaned up:	-
Unknown clean up:	-
Arsenic contaminant found:	-
Cadmium contaminant found:	-
Chromium contaminant found:	-
Copper contaminant found:	-
Iron contaminant found:	-
Mercury contaminant found:	-
Nickel contaminant found:	-
No contaminant found:	-
Pesticides contaminant found:	-
Selenium contaminant found:	-
SVOCs contaminant found:	-
Unknown contaminant found:	-
Future Use: Multistory	-
Media affected Bluiding Material:	-
Media affected indoor air:	-
Building material media cleaned up:	-
Indoor air media cleaned up:	-

Map ID
Direction
Distance
Elevation

MAP FINDINGS

Site

Database(s)

EDR ID Number
EPA ID Number

AMBERBELLE TEXTILES-DYE AND TREATMENT OF FABRIC PRODUCTION F (Continued)

1009309726

Unknown media cleaned up:

-

Past Use: Multistory

-

Property Description:

The site has historically been used for textile operations. The site was formerly owned and operated by the Amerbelle Corporation. The mill buildings on site were constructed between 1865 and 1869. The Amerbelle Corporation was in arrears in its sewer payments to the town, and was prepared to close its Vernon operations and bankruptcy in November 2003. To help preserve the business and its 107 jobs for the town, the town enlisted the Hockanum Industrial Development and Venture Corporation HIDVC to work with Amerbelle Corporation to transfer the property. The HIDVC is a non-profit corporation established by the Town of Vernon to take ownership of industrial properties within the town that have closed or are in danger of closing, and assist the town in maintaining productive uses of such sites. The site is currently owned by the HIDVC. The site is comprised of a northern and southern parcel. The 1.5 acre northern parcel is occupied by an approximately 42,700 square-foot mill complex. The northern parcel mill complex currently houses solvent and latex-based textile coating operations, the company's industrial boiler systems, and storage areas. In addition to these operations, these latter buildings also house a Quality Control laboratory, various administrative offices, and the operations of Challenge Sailcloth, a tenant at the site. The 2.7-acre southern parcel is occupied by an approximately 54,500 square-foot two-story brick building, which currently houses textile dyeing and finishing operations.

Below Poverty Number:

532

Below Poverty Percent:

21.84

Meidan Income:

4450

Meidan Income Number:

1104

Meidan Income Percent:

45.32

Vacant Housing Number:

124

Vacant Housing Percent:

10.39

Unemployed Number:

241

Unemployed Percent:

9.89

Name:

AMBERBELLE TEXTILES-DYE AND TREATMENT OF FABRIC PRODUCTION FACILITY

Address:

104 EAST MAIN STREET AND 5 BROOKLYN STREET

City,State,Zip:

VERNON, CT 06066

Recipient Name:

R1 TBA - Connecticut (STAG Funded)

Grant Type:

TBA

Property Number:

-

Parcel size:

4.68

Latitude:

41.8665934

Longitude:

-72.4429537

HCM Label:

Address Matching-House Number

Map Scale:

1:24000

Point of Reference:

Entrance Point of a Facility or Station

Highlights:

In August 2014, the State of Connecticut announced an award of a \$2,000,000.00 grant to the Town of Vernon for the remediation and reclamation of the former Amerbelle Mill property for potential use by a commercial tenant.

Datum:

World Geodetic System of 1984

Acres Property ID:

11395

IC Data Access:

-

Start Date:

-

Redev Completion Date:

-

Completed Date:

-

Map ID
Direction
Distance
Elevation

MAP FINDINGS

Site

Database(s)

EDR ID Number
EPA ID Number

AMBERBELLE TEXTILES-DYE AND TREATMENT OF FABRIC PRODUCTION F (Continued)

1009309726

Acres Cleaned Up:	-
Cleanup Funding:	-
Cleanup Funding Source:	-
Assessment Funding:	95000
Assessment Funding Source:	EPA
Redevelopment Funding:	-
Redev. Funding Source:	-
Redev. Funding Entity Name:	-
Redevelopment Start Date:	-
Assessment Funding Entity:	US EPA - TBA Funding
Cleanup Funding Entity:	-
Grant Type:	Hazardous
Accomplishment Type:	Phase II Environmental Assessment
Accomplishment Count:	N
Cooperative Agreement Number:	n/a
Start Date:	2/25/2004
Ownership Entity:	Private
Completion Date:	2/25/2004
Current Owner:	Hockanum Industrial Development and Venture Corp.
Did Owner Change:	N
Cleanup Required:	U
Video Available:	N
Photo Available:	N
Institutional Controls Required:	U
IC Category Proprietary Controls:	-
IC Cat. Info. Devices:	-
IC Cat. Gov. Controls:	-
IC Cat. Enforcement Permit Tools:	-
IC in place date:	-
IC in place:	-
State/tribal program date:	-
State/tribal program ID:	-
State/tribal NFA date:	-
Air cleaned:	-
Asbestos found:	-
Asbestos cleaned:	-
Controlled substance found:	-
Controlled substance cleaned:	-
Drinking water affected:	-
Drinking water cleaned:	-
Groundwater affected:	Y
Groundwater cleaned:	-
Lead contaminant found:	Y
Lead cleaned up:	-
No media affected:	-
Unknown media affected:	-
Other cleaned up:	-
Other metals found:	-
Other metals cleaned:	-
Other contaminants found:	-
Other contaminants found description:	-
PAHs found:	Y
PAHs cleaned up:	-
PCBs found:	-
PCBs cleaned up:	-
Petro products found:	Y
Petro products cleaned:	-

Map ID
Direction
Distance
Elevation

MAP FINDINGS

Site

Database(s)

EDR ID Number
EPA ID Number

AMBERBELLE TEXTILES-DYE AND TREATMENT OF FABRIC PRODUCTION F (Continued)

1009309726

Sediments found: -
Sediments cleaned: -
Soil affected: Y
Soil cleaned up: -
Surface water cleaned: -
VOCs found: Y
VOCs cleaned: -
Cleanup other description: -
Num. of cleanup and re-dev. jobs: -
Past use greenspace acreage: -
Past use residential acreage: -
Surface Water: -
Past use commercial acreage: -
Past use industrial acreage: 4.68
Future use greenspace acreage: -
Future use residential acreage: -
Future use commercial acreage: -
Future use industrial acreage: -
Superfund Fed. landowner flag: N
Arsenic cleaned up: -
Cadmium cleaned up: -
Chromium cleaned up: -
Copper cleaned up: -
Iron cleaned up: -
mercury cleaned up: -
Nickel Cleaned Up: -
No clean up: -
Pesticides cleaned up: -
Selenium cleaned up: -
SVOCs cleaned up: -
Unknown clean up: -
Arsenic contaminant found: -
Cadmium contaminant found: -
Chromium contaminant found: -
Copper contaminant found: -
Iron contaminant found: -
Mercury contaminant found: -
Nickel contaminant found: -
No contaminant found: -
Pesticides contaminant found: -
Selenium contaminant found: -
SVOCs contaminant found: -
Unknown contaminant found: -
Future Use: Multistory -
Media affected Bluiding Material: -
Media affected indoor air: -
Building material media cleaned up: -
Indoor air media cleaned up: -
Unknown media cleaned up: -
Past Use: Multistory -
Property Description:

The site has historically been used for textile operations. The site was formerly owned and operated by the Amerbelle Corporation. The mill buildings on site were constructed between 1865 and 1869. The Amerbelle Corporation was in arrears in its sewer payments to the town, and was prepared to close its Vernon operations and bankruptcy in November 2003. To help preserve the business and its 107 jobs for the town, the town enlisted the Hockanum Industrial Development and

Map ID
Direction
Distance
Elevation

MAP FINDINGS

Site

Database(s)

EDR ID Number
EPA ID Number

AMBERBELLE TEXTILES-DYE AND TREATMENT OF FABRIC PRODUCTION F (Continued)

1009309726

Venture Corporation HIDVC to work with Amerbelle Corporation to transfer the property. The HIDVC is a non-profit corporation established by the Town of Vernon to take ownership of industrial properties within the town that have closed or are in danger of closing, and assist the town in maintaining productive uses of such sites. The site is currently owned by the HIDVC. The site is comprised of a northern and southern parcel. The 1.5 acre northern parcel is occupied by an approximately 42,700 square-foot mill complex. The northern parcel mill complex currently houses solvent and latex-based textile coating operations, the company's industrial boiler systems, and storage areas. In addition to these operations, these latter buildings also house a Quality Control laboratory, various administrative offices, and the operations of Challenge Sailcloth, a tenant at the site. The 2.7-acre southern parcel is occupied by an approximately 54,500 square-foot two-story brick building, which currently houses textile dyeing and finishing operations.

Below Poverty Number: 532
Below Poverty Percent: 21.84
Meidan Income: 4450
Meidan Income Number: 1104
Meidan Income Percent: 45.32
Vacant Housing Number: 124
Vacant Housing Percent: 10.39
Unemployed Number: 241
Unemployed Percent: 9.89

B21
ESE
< 1/8
0.071 mi.
376 ft.

104 EAST MAIN STREET
VERNON, CT

CT SPILLS **S101989866**
N/A

Site 14 of 27 in cluster B

Relative:
Higher
Actual:
498 ft.

SPILLS:

Name: Not reported
Address: 104 EAST MAIN STREET
City,State,Zip: VERNON, CT
Year of Database: 2005
Case Number: 200507362
Who Took Spill: 202
Assigned To: 0
Report Date: 10/28/2005
Report Time: 08:18:23
Date Release: 10/28/2005
Time Responded: Not reported
Reported By: john donlin
Phone: 860 4786080
Representing: amerbelle textiles
Terminated: YES
Recovd (Total): 0
Total (Water): 0
Facility Status: CLOSED
Continuous Spill: False
Released Substance: AMMONIA
Qty: 10 (Gallons)
Emergency Measure: Remenants from an old pipe was released, minor amount. Building was evacuated. Comp not requesting response or call. Will advise when FD on scene. 0835 Fd on scene requesting our response 875-2543
Water Body: none

Map ID
Direction
Distance
Elevation

MAP FINDINGS

Site

Database(s)

EDR ID Number
EPA ID Number

(Continued)

S101989866

Discharger: Not reported
Telephone: Not reported
Responsible Party: Not reported
RP Address 1: Not reported
RP City,St,Zip: CT
Historic: False
Waterbody: False
Time Stamp: 2005-11-09 12:34:22
Sr Inspector: Mazzoccoli,Christina
At Inspctor: **NO RESPONSE
User Stamp: mgranill
Comments: Not reported
Action: Referred
Other Action: Not reported
Action: Other
Other Action: environmental services
Agency ID: DEP Dispatch
Other Agency: Not reported
DEP Bureau: Not reported
DEP Agency: Not reported
Agency ID: LOCAL FIRE DEPARTMENT
Other Agency: Not reported
DEP Bureau: Not reported
DEP Agency: Not reported
Cause ID: Other
Other Cause: cut pipe
Media ID: Inside Building
Other Media: Not reported
Class ID: Industrial
Other Class: Not reported
Release Type: chemical
Other Release: Not reported
Waterbody: Other
Other Wtrbody: none

Name: Not reported
Address: 104 EAST MAIN STREET
City,State,Zip: VERNON, CT
Year of Database: 1997
Case Number: 9702526
Who Took Spill: 922
Assigned To: 935
Report Date: 05/19/1997
Report Time: 12:27:26
Date Release: 05/19/1997
Time Responded: 12:00:00
Reported By: LEO DUBREUIL
Phone: 860 8753325
Representing: AMERBELLE CORP,
Terminated: NO
Recovd (Total): 0
Total (Water): 80
Facility Status: Closed
Continuous Spill: False
Released Substance: HYDRAULIC OIL
Qty: 80 (Gallons)
Emergency Measure: RESERVE TANK LINE RUPTURED / OIL INTO SUMP / SUMP DISCHARGES INTO

Map ID
Direction
Distance
Elevation

MAP FINDINGS

Site

Database(s)

EDR ID Number
EPA ID Number

(Continued)

S101989866

RIVER
Water Body: HOCCEAUM RIVER
Discharger: SAME AS ABOVE
Telephone: Not reported
Responsible Party: YES
RP Address 1: Not reported
RP City,St,Zip: CT
Historic: False
Waterbody: False
Time Stamp: 1997-09-05 10:35:37
Sr Inspector: Aceto, John
At Inspctor: Torres, Neil
User Stamp: Not reported
Comments: Not reported
Action: Other
Other Action: INVESTIGATED
Action: Investigated
Other Action: Not reported
Agency ID: DEP
Other Agency: Not reported
DEP Bureau: BUREAU OF WASTE MANAGEMENT
DEP Agency: OIL AND CHEMICAL SPILL RESPONSE
Cause ID: Transfer Line Failure
Other Cause: Not reported
Media ID: Inside Building
Other Media: Not reported
Class ID: Commercial
Other Class: Not reported
Release Type: petroleum
Other Release: Not reported
Waterbody: River
Other Wtrbody: Not reported

Name: Not reported
Address: 104 EAST MAIN STREET
City,State,Zip: VERNON, CT
Year of Database: 2009
Case Number: 200904815
Who Took Spill: 202
Assigned To: 917
Report Date: 08/25/2009
Report Time: 11:16:38
Date Release: 08/25/2009
Time Responded: Not reported
Reported By: mike
Phone: 860 8752543
Representing: fd
Terminated: YES
Recovd (Total): 0
Total (Water): 0
Facility Status: CLOSED
Continuous Spill: False
Released Substance: CASTIUM CAUSTIC SODA SOLUTION 50%
Qty: 3 (Gallons)
Emergency Measure: 2 patients with difficulty breathing. FD going to call back with any additional details. Thiurea dioxide mixed with water and spilled over.
Water Body: Not reported

Map ID
Direction
Distance
Elevation

MAP FINDINGS

Site

Database(s)

EDR ID Number
EPA ID Number

(Continued)

S101989866

Discharger: Amerbelle Textiles
Telephone: 860 9790070
Responsible Party: YES
RP Address 1: 104 EAST MAIN ST
RP City,St,Zip: VERNON, CT 06066
Historic: False
Waterbody: False
Time Stamp: 2009-09-04 13:33:48
Sr Inspector: Landry, Robin
At Inspctor: Emanuelson, Brian
User Stamp: mgranill
Comments: Not reported
Action: Contracted
Other Action: Not reported
Action: Other
Other Action: ESI
Media ID: Other
Other Media: unknown
Release Type: chemical
Other Release: Not reported

Name: Not reported
Address: 104 EAST MAIN STREET
City,State,Zip: VERNON, CT
Year of Database: 1991
Case Number: 209
Who Took Spill: KELLEY
Assigned To: Not reported
Report Date: 01/18/1991
Report Time: 16
Date Release: Not reported
Time Responded: Not reported
Reported By: AMBERBELLE CORPORATION
Phone: Not reported
Representing: Not reported
Terminated: N
Recovd (Total): 100
Total (Water): .
Facility Status: Not reported
Continuous Spill: Yes
Released Substance: Not reported
Qty: 100 (Gallons)
Emergency Measure: Not reported
Water Body: Not reported
Discharger: Not reported
Telephone: Not reported
Responsible Party: Not reported
RP Address 1: Not reported
RP City,St,Zip: Not reported
Historic: Not reported
Waterbody: Not reported
Time Stamp: Not reported
Sr Inspector: Not reported
At Inspctor: Not reported
User Stamp: Not reported
Comments: Not reported

Map ID
Direction
Distance
Elevation

MAP FINDINGS

Site

Database(s)

EDR ID Number
EPA ID Number

(Continued)

S101989866

Year of Database: 1991
Town of Spill: VERNON
Case Number: 209
OCSR Inspector: 913
Spill Date: 01/18/91
Spill Time: 16: 0
Report Date: 01/18/91
Report Time: 16: 30
Reported By: AMBERBELLE CORPORATION
Representing: AMBERBELLE CORPORATION
Work Telephone: 203- 875- 3325
Home Telephone: Not reported
Telephone Pole#: .
Incident Type: CHEMICAL
Substance: AQUA AMMONIA
Quantity: 100 Gallon(s)
Concentration: .
Action Desc: Not reported
On Going: Not reported
Continuous Spill: Yes
Release Status: On Going, No Decision
Misc Info: TRI-S HAS BEEN NOTIFIED. ARE RESPONDING TO TANK LEAKING VERY SLOWLY.
1000 GALLON TANK.
Water Body: Not reported
Other Media: Not reported
Release Area: Not reported
Total (Water): .
Recovd (Water): .
Recovd (Total): 100
Polluter Name: AMBERBELLE CORPORATION
Polluted Address: 104 EAST MAIN STREET
Polluted City,St,Zip: VERNON, CT 6066
Polluter Phone: 203- 875- 3325
Polluter Responsibility: Polluter accepts financial responsibility
Unknown Responsibility: Not reported
Unknown Polluter: Not reported
Cleanup Action: PUMPING OUT TANK
Dun and Bradst#: Not reported
UST Unit: Not reported
Agency Notified: Local Fire Marshal, Local Fire Department
State Agency: Not reported
Notify Date: .
Notify Time: 16: 0
Other Agency: Not reported
Notify Other: Not reported
Notify Status: Not reported
Class1: Industrial
Other Class: Not reported
Cause1: Above Ground Tank Failure
Other Cause: Not reported
Actions1: Contained/Removed
Other Actions: Not reported
Cleanup Contractor: Y
Contractor Name: TRI-S
Did DEP Hire Contractor: Not reported
Date Contractor Hired: .
When Contractor Requested: Not reported

Map ID
Direction
Distance
Elevation

MAP FINDINGS

Site

Database(s)

EDR ID Number
EPA ID Number

(Continued)

S101989866

When Contractor Arrived: Not reported
Who Took Spill: KELLEY
Badge # of Who Recieved Spill: .
Who Assigned Spill: ALEXANDER
Badge # of Who Assigned Spill: 913
Date Assigned: 01/18/91
Assigned Time: 16: 35
Spill Status: Closed
Case 1136: Not reported
Federal 311K: .
Case #1: Not reported
Case #2: .
Cost Recovery: .
Property Owner: Not reported
Property Other: .
Property Name: Not reported
Property Addr: Not reported
Property CSZ: .
Polluter: Not reported
Owner: Not reported
Operator: Not reported
Vehicle Make: Not reported
Vehicle Model: Not reported
Truck Reg: Not reported
Trail Reg: Not reported
Additional Info: LEAKING ABOVE GROUND TANK LOST APPROXIMATELY 100 GALLONS OF AMONIA,
TRI-S PUMPING OUT TANK AND REMOVING SOIL.
Updated: Not reported
Update Date: .

B22
ESE
< 1/8
0.071 mi.
376 ft.

AMERBELLE TEXTILES
104 EAST MAIN ST, PO BOX 150
VERNON, CT 06066

NY MANIFEST S122481778
N/A

Site 15 of 27 in cluster B

Relative:
Higher

NY MANIFEST:

Actual:
498 ft.

Name: AMERBELLE TEXTILES
Address: 104 EAST MAIN ST, PO BOX 150
City,State,Zip: VERNON, CT 06066-0000
Country: USA
EPA ID: CTD001139898
Facility Status: Not reported
Location Address 1: 104 E MAIN ST
Code: BP
Location Address 2: Not reported
Total Tanks: Not reported
Location City: VERNON ROCKVILLE
Location State: CT
Location Zip: 06066
Location Zip 4: Not reported

NY MANIFEST:

EPAID: CTD001139898
Mailing Name: AMERBELLE TEXTILES
Mailing Contact: BRIAN SANTOS
Mailing Address 1: 50 KEARNEY RD
Mailing Address 2: Not reported

Map ID
Direction
Distance
Elevation

MAP FINDINGS

Site

Database(s)

EDR ID Number
EPA ID Number

AMERBELLE TEXTILES (Continued)

S122481778

Mailing City: NEEDHAM
Mailing State: MA
Mailing Zip: 02494
Mailing Zip 4: Not reported
Mailing Country: USA
Mailing Phone: 8608714288

NY MANIFEST:

Document ID: Not reported
Manifest Status: Not reported
seq: Not reported
Year: Not reported
Trans1 State ID: MAD985286988
Trans2 State ID: Not reported
Generator Ship Date: 09/28/2010
Trans1 Recv Date: 09/28/2010
Trans2 Recv Date: Not reported
TSD Site Recv Date: 10/07/2010
Part A Recv Date: Not reported
Part B Recv Date: Not reported
Generator EPA ID: CTD001139898
Trans1 EPA ID: Not reported
Trans2 EPA ID: Not reported
TSDF ID 1: NYD077444263
TSDF ID 2: Not reported
Manifest Tracking Number: 003542771FLE
Import Indicator: N
Export Indicator: N
Discr Quantity Indicator: N
Discr Type Indicator: N
Discr Residue Indicator: N
Discr Partial Reject Indicator: N
Discr Full Reject Indicator: N
Manifest Ref Number: Not reported
Alt Facility RCRA ID: Not reported
Alt Facility Sign Date: Not reported
MGMT Method Type Code: H141
Waste Code: Not reported
Waste Code: Not reported
Waste Code: Not reported
Waste Code: Not reported
Waste Code: Not reported
Waste Code: Not reported
Quantity: 42
Units: P - Pounds
Number of Containers: 1
Container Type: DF - Fiberboard or plastic drums (glass)
Handling Method: L Landfill.
Specific Gravity: 1
Waste Code: D002
Waste Code 1_2: Not reported
Waste Code 1_3: Not reported
Waste Code 1_4: Not reported
Waste Code 1_5: Not reported
Waste Code 1_6: Not reported

Map ID
Direction
Distance
Elevation

MAP FINDINGS

Site

Database(s)

EDR ID Number
EPA ID Number

B23
ESE
< 1/8
0.071 mi.
376 ft.
AMERBELLE TEXTILES
104 EAST MAIN ST
VERNON, CT
Site 16 of 27 in cluster B

CT MANIFEST **S125682872**
N/A

Relative:
Higher

CT MANIFEST:

Actual:
498 ft.

Name: AMERBELLE TEXTILES
Address: 104 EAST MAIN ST
Phone: Not reported
Country: Not reported
Manifest ID: Not reported
EPA ID: CTD001169898

DEEP Document:
Year: 2012
EPA ID: CTD001169898
Statutory Program: Hazardous Waste
Document Number: 000396821VES
Document: Hazardous Waste Manifest
File Type: Written Text
Reference ID: Ref ID: 000396821VES Alt ID: CTD001169898

[Click Here to view the image from agency website:](#)

B24
ESE
< 1/8
0.071 mi.
376 ft.
AMERBELLE TEXTILES, LLC
104 E MAIN ST
VERNON, CT 06066
Site 17 of 27 in cluster B

CT UST **U002023060**
N/A

Relative:
Higher

UST:

Actual:
498 ft.

Name: AMERBELLE TEXTILES, LLC
Address: 104 E MAIN ST
Address 2: Not reported
City,State,Zip: VERNON 06066
Facility ID: 146-2991
Substance: Used Oil
Last Use Date: 10/01/1989
Tank ID: A1
Closure Status: Tank was Removed From Ground
Compartment ID: a
Tank Status: Permanently Closed
Secondary Material: Not reported
Tank Material: Asphalt Coated or Bare Steel
Capacity: 20000
Install Date: 01/01/1950
Overfill Installed: Not reported
Pipe Material: Bare Steel
Pipe Mode Description: Not reported
Spill Installed: Not reported
Latitude: 41.867499
Longitude: -72.442356
Tank Latitude: 41.867499
Tank Longitude: -72.442356

Contact:

Facility ID: 146-2991
Owner Name: AMERBELLE TEXTILES LLC
Owner Address: 104 E MAIN ST

Map ID
Direction
Distance
Elevation

MAP FINDINGS

Site

Database(s)

EDR ID Number
EPA ID Number

AMERBELLE TEXTILES, LLC (Continued)

U002023060

Owner Address 2: Not reported
Owner Phone: (203) 875-3325
Owner Phone Ext: Not reported
Owner City/State/Zip: VERNON, CT 060663336
Affiliation Type: Owner
Contact Name: Not reported
Contact Title: Not reported
Contact Email: Not reported

Facility ID: 146-2991
Owner Name: AMERBELLE TEXTILES LLC
Owner Address: 104 E MAIN ST
Owner Address 2: Not reported
Owner Phone: Not reported
Owner Phone Ext: Not reported
Owner City/State/Zip: VERNON, CT 060663336
Affiliation Type: Registrant
Contact Name: Not reported
Contact Title: Not reported
Contact Email: Not reported

Name: AMERBELLE TEXTILES, LLC
Address: 104 E MAIN ST
Address 2: Not reported
City,State,Zip: VERNON 06066
Facility ID: 146-2991
Substance: Used Oil
Last Use Date: 10/01/1989
Tank ID: A2
Closure Status: Tank was Removed From Ground
Compartment ID: a
Tank Status: Permanently Closed
Secondary Material: Not reported
Tank Material: Asphalt Coated or Bare Steel
Capacity: 20000
Install Date: 01/01/1950
Overfill Installed: Not reported
Pipe Material: Bare Steel
Pipe Mode Description: Not reported
Spill Installed: Not reported
Latitude: 41.867499
Longitude: -72.442356
Tank Latitude: 41.867499
Tank Longitude: -72.442356

Contact:
Facility ID: 146-2991
Owner Name: AMERBELLE TEXTILES LLC
Owner Address: 104 E MAIN ST
Owner Address 2: Not reported
Owner Phone: (203) 875-3325
Owner Phone Ext: Not reported
Owner City/State/Zip: VERNON, CT 060663336
Affiliation Type: Owner
Contact Name: Not reported
Contact Title: Not reported
Contact Email: Not reported

Map ID
Direction
Distance
Elevation

MAP FINDINGS

Site

Database(s)

EDR ID Number
EPA ID Number

AMERBELLE TEXTILES, LLC (Continued)

U002023060

Facility ID: 146-2991
Owner Name: AMERBELLE TEXTILES LLC
Owner Address: 104 E MAIN ST
Owner Address 2: Not reported
Owner Phone: Not reported
Owner Phone Ext: Not reported
Owner City/State/Zip: VERNON, CT 060663336
Affiliation Type: Registrant
Contact Name: Not reported
Contact Title: Not reported
Contact Email: Not reported

Name: AMERBELLE TEXTILES, LLC
Address: 104 E MAIN ST
Address 2: Not reported
City,State,Zip: VERNON 06066
Facility ID: 146-2991
Substance: Gasoline
Last Use Date: 01/01/1993
Tank ID: B1
Closure Status: Tank was Removed From Ground
Compartment ID: a
Tank Status: Permanently Closed
Secondary Material: Not reported
Tank Material: Asphalt Coated or Bare Steel
Capacity: 5000
Install Date: 01/01/1972
Overfill Installed: Not reported
Pipe Material: Bare Steel
Pipe Mode Description: Not reported
Spill Installed: Not reported
Latitude: 41.867499
Longitude: -72.442356
Tank Latitude: 41.867499
Tank Longitude: -72.442356

Contact:
Facility ID: 146-2991
Owner Name: AMERBELLE TEXTILES LLC
Owner Address: 104 E MAIN ST
Owner Address 2: Not reported
Owner Phone: (203) 875-3325
Owner Phone Ext: Not reported
Owner City/State/Zip: VERNON, CT 060663336
Affiliation Type: Owner
Contact Name: Not reported
Contact Title: Not reported
Contact Email: Not reported

Facility ID: 146-2991
Owner Name: AMERBELLE TEXTILES LLC
Owner Address: 104 E MAIN ST
Owner Address 2: Not reported
Owner Phone: Not reported
Owner Phone Ext: Not reported
Owner City/State/Zip: VERNON, CT 060663336
Affiliation Type: Registrant

Map ID
Direction
Distance
Elevation

MAP FINDINGS

Site

Database(s)

EDR ID Number
EPA ID Number

AMERBELLE TEXTILES, LLC (Continued)

U002023060

Contact Name: Not reported
Contact Title: Not reported
Contact Email: Not reported

Name: AMERBELLE TEXTILES, LLC
Address: 104 E MAIN ST
Address 2: Not reported
City,State,Zip: VERNON 06066
Facility ID: 146-2991
Substance: Gasoline
Last Use Date: 01/01/1993
Tank ID: C1
Closure Status: Tank was Removed From Ground
Compartment ID: a
Tank Status: Permanently Closed
Secondary Material: Not reported
Tank Material: Asphalt Coated or Bare Steel
Capacity: 3000
Install Date: 01/01/1972
Overfill Installed: Not reported
Pipe Material: Bare Steel
Pipe Mode Description: Not reported
Spill Installed: Not reported
Latitude: 41.867499
Longitude: -72.442356
Tank Latitude: 41.867499
Tank Longitude: -72.442356

Contact:
Facility ID: 146-2991
Owner Name: AMERBELLE TEXTILES LLC
Owner Address: 104 E MAIN ST
Owner Address 2: Not reported
Owner Phone: (203) 875-3325
Owner Phone Ext: Not reported
Owner City/State/Zip: VERNON, CT 060663336
Affiliation Type: Owner
Contact Name: Not reported
Contact Title: Not reported
Contact Email: Not reported

Facility ID: 146-2991
Owner Name: AMERBELLE TEXTILES LLC
Owner Address: 104 E MAIN ST
Owner Address 2: Not reported
Owner Phone: Not reported
Owner Phone Ext: Not reported
Owner City/State/Zip: VERNON, CT 060663336
Affiliation Type: Registrant
Contact Name: Not reported
Contact Title: Not reported
Contact Email: Not reported

Map ID
Direction
Distance
Elevation

MAP FINDINGS

Site

Database(s)

EDR ID Number
EPA ID Number

B25
ESE
< 1/8
0.071 mi.
376 ft.

104 EAST MAIN ST
VERNON, CT

Site 18 of 27 in cluster B

CT SPILLS **S104103040**
N/A

Relative:
Higher

Actual:
498 ft.

SPILLS:

Name: Not reported
Address: 104 EAST MAIN ST.
City,State,Zip: VERNON, CT
Year of Database: 2013
Case Number: 201304181
Who Took Spill: 203
Assigned To: 939
Report Date: 08/07/2013
Report Time: 18:52:04
Date Release: 08/07/2013
Time Responded: Not reported
Reported By: BEn Stephens
Phone: 860 7970946
Representing: DEEP HazMat
Terminated: YES
Recovd (Total): 0
Total (Water): 0
Facility Status: CLOSED
Continuous Spill: False
Released Substance: TRANSFORMER OIL
Qty: 15 (Gallons)
Emergency Measure: (296 ppm PCB's). CL&P on scene.
Water Body: None
Discharger: BRIDGEPORT FUNDING ALLIANCE LLC
Telephone: 860 2932203
Responsible Party: YES
RP Address 1: 1 GOLD STREET, SUITE P
RP City,St,Zip: Hartford, CT 06103
Historic: False
Waterbody: False
Time Stamp: 2013-09-17 12:06:51
Sr Inspector: SUSAN CAMPBELL
At Inspctor: STEPHENS, BENJAMIN
User Stamp: GranilloM
Comments: Not reported
Action: Contracted
Other Action: Not reported
Action: Referred
Other Action: Not reported
Action: Other
Other Action: DEEP & CL&P on scene. ESI
Agency ID: DEP Dispatch
Other Agency: Not reported
DEP Bureau: Not reported
DEP Agency: Not reported
Agency ID: DEP
Other Agency: Not reported
DEP Bureau: PCB ENFORCEMENT
DEP Agency: Not reported
Cause ID: Trans/Capac.
Other Cause: Not reported
Media ID: Ground Surface

Map ID
Direction
Distance
Elevation

MAP FINDINGS

Site

Database(s)

EDR ID Number
EPA ID Number

(Continued)

S104103040

Other Media: Not reported
Class ID: Utility
Other Class: Not reported
Release Type: dielect
Other Release: Not reported

Name: Not reported
Address: 104 EAST MAIN ST
City,State,Zip: VERNON, CT
Year of Database: 1995
Case Number: 1962
Who Took Spill: EMANUELSON
Assigned To: Not reported
Report Date: 04/18/1995
Report Time: 915
Date Release: Not reported
Time Responded: Not reported
Reported By: ALLEN SCHWABEL
Phone: Not reported
Representing: Not reported
Terminated: Y
Recovd (Total): .
Total (Water): .
Facility Status: Not reported
Continuous Spill: Not reported
Released Substance: Not reported
Qty: . (Gallons)
Emergency Measure: Not reported
Water Body: HOCKANUM
Discharger: Not reported
Telephone: Not reported
Responsible Party: Not reported
RP Address 1: Not reported
RP City,St,Zip: Not reported
Historic: Not reported
Waterbody: Not reported
Time Stamp: Not reported
Sr Inspector: Not reported
At Inspctor: Not reported
User Stamp: Not reported
Comments: Not reported

Year of Database: 1995
Town of Spill: VERNON
Case Number: 1962
OCSRDI Inspector: 933
Spill Date: 04/18/95
Spill Time: . .
Report Date: 04/18/95
Report Time: 915
Reported By: ALLEN SCHWABEL
Representing: AMERBELLE
Work Telephone: 2038
Home Telephone: Not reported
Telephone Pole#: .
Incident Type: SEWAGE RELATED
Substance: SEWAGE

Map ID
Direction
Distance
Elevation

MAP FINDINGS

Site

Database(s)

EDR ID Number
EPA ID Number

(Continued)

S104103040

Quantity: . Gallon(s)
Concentration: .
Action Desc: Not reported
On Going: Not reported
Continuous Spill: Not reported
Release Status: Terminated, Contained
Misc Info: DARK BLUE SUBSTANCE IN RIVER IN AREA OF BRIDGE WORK ADJ TO AMERBELLE
Water Body: HOCKANUM
Other Media: Not reported
Release Area: River, Surface Water
Total (Water): .
Recovd (Water): .
Recovd (Total): .
Polluter Name: TOWN OF VERNON
Polluted Address: Not reported
Polluted City,St,Zip: .
Polluter Phone: .- .- .
Polluter Responsibility: Polluter accepts financial responsibility
Unknown Responsibility: Not reported
Unknown Polluter: Not reported
Cleanup Action: DYKED
Dun and Bradst#: Not reported
UST Unit: Not reported
Agency Notified: Not reported
State Agency: Not reported
Notify Date: .
Notify Time: . .
Other Agency: Not reported
Notify Other: Not reported
Notify Status: Not reported
Class1: Governmental
Other Class: Not reported
Cause1: Other
Other Cause: BROKEN SEWER MAIN
Actions1: Contained/Removed
Other Actions: Referred
Cleanup Contractor: Not reported
Contractor Name: Not reported
Did DEP Hire Contractor: Not reported
Date Contractor Hired: .
When Contractor Requested: Not reported
When Contractor Arrived: Not reported
Who Took Spill: EMANUELSON
Badge # of Who Recieved Spill: 917
Who Assigned Spill: SANTACROCE
Badge # of Who Assigned Spill: 933
Date Assigned: 04/18/95
Assigned Time: 10: 0
Spill Status: Closed
Case 1136: Not reported
Federal 311K: .
Case #1: Not reported
Case #2: .
Cost Recovery: .
Property Owner: Not reported
Property Other: .
Property Name: Not reported

Map ID
Direction
Distance
Elevation

MAP FINDINGS

Site

Database(s)

EDR ID Number
EPA ID Number

(Continued)

S104103040

Property Addr: Not reported
Property CSZ: .
Polluter: Not reported
Owner: Not reported
Operator: Not reported
Vehicle Make: Not reported
Vehicle Model: Not reported
Truck Reg: Not reported
Trail Reg: Not reported
Additional Info: SEE REPORT REFERRED TO WATER
Updated: Y
Update Date: 04/18/95

B26
ESE
< 1/8
0.071 mi.
376 ft.

104 EAST MAIN ST
VERNON, CT

CT SPILLS S104076803
N/A

Site 19 of 27 in cluster B

Relative:
Higher

SPILLS:

Actual:
498 ft.

Name: Not reported
Address: 104 EAST MAIN ST
City,State,Zip: VERNON, CT
Year of Database: 1991
Case Number: 1491
Who Took Spill: ALEXANDER
Assigned To: Not reported
Report Date: 04/23/1991
Report Time: 13
Date Release: Not reported
Time Responded: Not reported
Reported By: LEO DUBIEL
Phone: Not reported
Representing: Not reported
Terminated: Y
Recovd (Total): .
Total (Water): .
Facility Status: Not reported
Continuous Spill: Not reported
Released Substance: Not reported
Qty: . (Gallons)
Emergency Measure: Not reported
Water Body: HOCKANUM RIVER
Discharger: Not reported
Telephone: Not reported
Responsible Party: Not reported
RP Address 1: Not reported
RP City,St,Zip: Not reported
Historic: Not reported
Waterbody: Not reported
Time Stamp: Not reported
Sr Inspector: Not reported
At Inspctor: Not reported
User Stamp: Not reported
Comments: Not reported

Year of Database: 1991
Town of Spill: VERNON

Map ID
Direction
Distance
Elevation

MAP FINDINGS

Site

Database(s)

EDR ID Number
EPA ID Number

(Continued)

S104076803

Case Number: 1491
OCSR Inspector: 931
Spill Date: 04/23/91
Spill Time: 12: 45
Report Date: 04/23/91
Report Time: 13: 2
Reported By: LEO DUBIEL
Representing: AMERBELLE
Work Telephone: 203- 875- 3325
Home Telephone: Not reported
Telephone Pole#: .
Incident Type: CHEMICAL
Substance: DYE
Quantity: . Gallon(s)
Concentration: .
Action Desc: Not reported
On Going: Not reported
Continuous Spill: Not reported
Release Status: Terminated
Misc Info: FIXING PIPE REMOVING/NO DYE EVIDENT SPILL MENTIONED IN PASSING BY INSP
913 BUT APPARENTLY WAS MINOR
Water Body: HOCKANUM RIVER
Other Media: Not reported
Release Area: River
Total (Water): .
Recovd (Water): .
Recovd (Total): .
Polluter Name: AMERBELLE CORP
Polluted Address: 104 EAST MAIN ST
Polluted City,St,Zip: VERNON, CT 6066
Polluter Phone: 203- 875- 3325
Polluter Responsibility: Polluter accepts financial responsibility
Unknown Responsibility: Not reported
Unknown Polluter: Not reported
Cleanup Action: CONTAINED REMOVED
Dun and Bradst#: Not reported
UST Unit: Not reported
Agency Notified: Not reported
State Agency: Not reported
Notify Date: 04/23/91
Notify Time: 13: 2
Other Agency: Not reported
Notify Other: Not reported
Notify Status: Not reported
Class1: Industrial
Other Class: Not reported
Cause1: Hose Failure
Other Cause: Not reported
Actions1: Contained/Removed
Other Actions: Not reported
Cleanup Contractor: Not reported
Contractor Name: Not reported
Did DEP Hire Contractor: Not reported
Date Contractor Hired: .
When Contractor Requested: Not reported
When Contractor Arrived: Not reported
Who Took Spill: ALEXANDER

Map ID
Direction
Distance
Elevation

MAP FINDINGS

Site

Database(s)

EDR ID Number
EPA ID Number

(Continued)

S104076803

Badge # of Who Recieved Spill: 913
Who Assigned Spill: COSS
Badge # of Who Assigned Spill: 931
Date Assigned: .
Assigned Time: Not reported
Spill Status: Closed
Case 1136: Not reported
Federal 311K: .
Case #1: Not reported
Case #2: .
Cost Recovery: .
Property Owner: Not reported
Property Other: .
Property Name: Not reported
Property Addr: Not reported
Property CSZ: .
Polluter: Not reported
Owner: Not reported
Operator: Not reported
Vehicle Make: Not reported
Vehicle Model: Not reported
Truck Reg: Not reported
Trail Reg: Not reported
Additional Info: Not reported
Updated: Y
Update Date: 04/25/91

B27
ESE
< 1/8
0.071 mi.
376 ft.

AMERBELLE TEXTILES, LLC
104 E MAIN ST
VERNON, CT 06066

CT BROWNFIELDS CT NPDES S109722900
N/A

Relative:
Higher

Site 20 of 27 in cluster B

Actual:
498 ft.

BROWNFIELDS 2:
Region: 2
Data Source CD: DECD GRANT, DECD LOAN, BRRP
Data Source: DECD Funded Brownfields Project GRANT, DECD Funded Brownfields Project LOAN, Brownfields Remed

NPDES:

Name: AMERBELLE TEXTILES, LLC
Address: 104 E MAIN ST
City: VERNON
Town Id: Not reported
Company Name: Not reported
Permit Number: CTMIU0191
Permit Issued Date: 11/17/2016
Permit Expiration Date: 10/30/2020
Application Received Date: Not reported
Affiliation Type: Not reported
Permit EI Type: Miscellaneous Sewer Discharges-GP
App Id: 201609580
Site Address Description: Not reported
Site Address Line 2: Not reported
Permit Description: Filtered Shower and hand wash station water, Vernon, CT
Status: Active
Affiliate Address Line 1: Not reported
Affiliate Address Line 2: Not reported

Map ID
Direction
Distance
Elevation

MAP FINDINGS

Site

Database(s)

EDR ID Number
EPA ID Number

AMERBELLE TEXTILES, LLC (Continued)

S109722900

Affiliate City/State/Zip: Not reported
Contact Name: Not reported
Contact Title: Not reported
Contact EMail: Not reported

Name: AMERBELLE TEXTILES, LLC
Address: 104 E MAIN ST
City: VERNON
Town Id: Not reported
Company Name: Not reported
Permit Number: GSI001758
Permit Issued Date: 06/17/2004
Permit Expiration Date: 10/01/2007
Application Received Date: Not reported
Affiliation Type: Permittee
Permit EI Type: Stormwater Industrial Activities - GP
App Id: 200401800
Site Address Description: Not reported
Site Address Line 2: Not reported
Permit Description: STORMWATER ASSOCIATED WITH INDUSTRIAL ACTIVITIES-104-EAST MAIN ST.,
VERNON, CT

Status: Expired
Affiliate Address Line 1: PO BOX 30
Affiliate Address Line 2: Not reported
Affiliate City/State/Zip: VERNON, CT 06066-0030
Contact Name: JOHN P DONLON
Contact Title: Not reported
Contact EMail: Not reported

Name: AMERBELLE TEXTILES, LLC
Address: 104 E MAIN ST
City: VERNON
Town Id: Not reported
Company Name: Not reported
Permit Number: GSI001758
Permit Issued Date: 06/09/2009
Permit Expiration Date: 10/01/2011
Application Received Date: Not reported
Affiliation Type: Permittee
Permit EI Type: Stormwater Industrial Activities - GP
App Id: 200901639
Site Address Description: Not reported
Site Address Line 2: Not reported
Permit Description: Not reported
Status: Expired
Affiliate Address Line 1: PO BOX 30
Affiliate Address Line 2: Not reported
Affiliate City/State/Zip: VERNON, CT 06066-0030
Contact Name: Arthur Aldrich
Contact Title: Chief Operating Officer
Contact EMail: aaldrich@amerbelle.com

Name: AMERBELLE TEXTILES, LLC
Address: 104 E MAIN ST
City: VERNON
Town Id: Not reported
Company Name: Not reported

Map ID
Direction
Distance
Elevation

MAP FINDINGS

Site

Database(s)

EDR ID Number
EPA ID Number

AMERBELLE TEXTILES, LLC (Continued)

S109722900

Permit Number: GSI001758
Permit Issued Date: 10/06/2011
Permit Expiration Date: 09/30/2021
Application Received Date: Not reported
Affiliation Type: Permittee
Permit EI Type: Stormwater Industrial Activities - GP
App Id: 201105776
Site Address Description: Not reported
Site Address Line 2: Not reported
Permit Description: Not reported
Status: Active
Affiliate Address Line 1: 104 E MAIN ST
Affiliate Address Line 2: PO BOX 150
Affiliate City/State/Zip: VERNON, CT 06066-0150
Contact Name: Arthur Aldrich
Contact Title: Chief Operating Officer
Contact EMail: aaldrich@amerbelle.com

**B28
ESE
< 1/8
0.080 mi.
423 ft.**

**FORMER DRAKE SUNOCO
RTE. 74 & RTE. 31
VERNON, CT**

**CT RGA LUST S116028591
N/A**

Site 21 of 27 in cluster B

**Relative:
Higher
Actual:
499 ft.**

RGA LUST:

2011	FORMER DRAKE SUNOCO	RTE. 74 & RTE. 31
2010	FORMER DRAKE SUNOCO	RTE. 74 & RTE. 31
2009	FORMER DRAKE SUNOCO	RTE. 74 & RTE. 31
2008	FORMER DRAKE SUNOCO	RTE. 74 & RTE. 31
2006	FORMER DRAKE SUNOCO	RTE. 74 & RTE. 31
2004	FORMER DRAKE SUNOCO	RTE. 74 & RTE. 31
2003	FORMER DRAKE SUNOCO	RTE. 74 & RTE. 31
2002	FORMER DRAKE SUNOCO	RTE. 74 & RTE. 31
1996	FORMER DRAKE SUNOCO	RTE. 74 & RTE. 31

**B29
ESE
< 1/8
0.080 mi.
423 ft.**

**RT 31 AND RT 74
VERNON, CT**

**CT RGA LUST S116036324
N/A**

Site 22 of 27 in cluster B

**Relative:
Higher
Actual:
499 ft.**

RGA LUST:

2001	RT 31 AND RT 74
------	-----------------

**B30
ESE
< 1/8
0.080 mi.
423 ft.**

**EAST MAIN AND GROVE STREET
VERNON, CT**

**CT SPILLS S115597922
N/A**

Site 23 of 27 in cluster B

**Relative:
Higher
Actual:
499 ft.**

SPILLS:

Name:	Not reported
Address:	EAST MAIN AND GROVE STREET
City,State,Zip:	VERNON, CT
Year of Database:	2013

Map ID
Direction
Distance
Elevation

MAP FINDINGS

Site

Database(s)

EDR ID Number
EPA ID Number

(Continued)

S115597922

Case Number: 201306736
Who Took Spill: 209
Assigned To: 0
Report Date: 12/20/2013
Report Time: 14:40:04
Date Release: 12/20/2013
Time Responded: Not reported
Reported By: TOLLAND COUNTY
Phone: 860 8752543
Representing: TOLLAND COUNTY
Terminated: YES
Recovd (Total): 0
Total (Water): 10
Facility Status: CLOSED
Continuous Spill: False
Released Substance: GASOLINE
Qty: 15 (Gallons)
Emergency Measure: UNABLE TO RECOVER GAS IN STORM DRAIN
Water Body: Not reported
Discharger: Not reported
Telephone: Not reported
Responsible Party: Not reported
RP Address 1: Not reported
RP City,St,Zip: CT
Historic: False
Waterbody: False
Time Stamp: 2014-06-19 14:38:50
Sr Inspector: WELCH, THOMAS
At Inspctor: **NO RESPONSE
User Stamp: GranilloM
Comments: Not reported
Action: Sanded
Other Action: Not reported
Agency ID: Local Police
Other Agency: Not reported
DEP Bureau: Not reported
DEP Agency: Not reported
Agency ID: DEP Dispatch
Other Agency: Not reported
DEP Bureau: Not reported
DEP Agency: Not reported
Agency ID: LOCAL FIRE DEPARTMENT
Other Agency: Not reported
DEP Bureau: Not reported
DEP Agency: Not reported
Cause ID: MV Accident
Other Cause: Not reported
Media ID: Ground Surface
Other Media: Not reported
Class ID: Transportation
Other Class: Not reported
Class ID: Private
Other Class: Not reported
Release Type: petroleum
Other Release: Not reported
Waterbody: Catch Basin
Other Wtrbody: Not reported

Map ID
Direction
Distance
Elevation

MAP FINDINGS

Site

Database(s)

EDR ID Number
EPA ID Number

B31
ESE
< 1/8
0.080 mi.
423 ft.

CT STATE OF DOT
RTE 74 & 31
VERNON, CT 06066

Site 24 of 27 in cluster B

CT MANIFEST **S109739742**
N/A

Relative:
Higher

CT MANIFEST:

Actual:
499 ft.

Name: CT STATE OF DOT
Address: RTE 74 & 31
Phone: Not reported
Country: Not reported
Manifest ID: CTC0291972
EPA ID: CTP000010545

Hazardous Waste Manifest:

Year: 1989
Manifest: CTC0291972
EPA ID: CTP000010545
Generator Mailing Address: RTE 74 & 31
Generator City,State,Zip: VERNON, CT 06066
Discrepancies: N
Date Shipped: 1989-12-04
Date Received: 1989-12-04
Transporter 2 Date: Not reported
TSDf EPA ID: CTD021816889
TSDf Name: UNITED OIL RECOVERY INC
TSDf Address: 136 GRACEY AVE
TSDf City,State,Zip: MERIDEN, CT 06450
TSDf Country: USA
Transporter EPA ID: CTD021816889
Transporter Name: UNITED OIL RECOVERY INC
Transporter Address: Not reported
Transporter City,State,Zip: CT
Transporter Country: USA
Transporter 2 EPA ID: Not reported
Transporter 2 Name: Not reported
Transporter 2 Address: Not reported
Transporter 2 City,State,Zip: CT
Transporter 2 Country: USA
US DOT Description: WASTE LIQUID NOS GAS/WATER
Number of Containers: 001
Container Type: TT
Quantity/Weight/Volume: 2400/G
Batch Number: 999999
EPA Waste Codes: D001 - IGNITABLE WASTE
Copies: 1
Alternate Facility Name: Not reported
Alternate Facility Address: Not reported
Alternate Facility State: Not reported
Alternate Facility Date: Not reported

Map ID
Direction
Distance
Elevation

MAP FINDINGS

Site

Database(s)

EDR ID Number
EPA ID Number

B32
ESE
< 1/8
0.080 mi.
423 ft.

RT 31 AND RT 74
VERNON, CT

Site 25 of 27 in cluster B

CT SPILLS

S105146154
N/A

Relative:
Higher

Actual:
499 ft.

SPILLS:

Name: Not reported
Address: RT 31 AND RT 74
City,State,Zip: VERNON, CT
Year of Database: 2001
Case Number: 200104940
Who Took Spill: 208
Assigned To: 0
Report Date: 07/04/2001
Report Time: 11:34:37
Date Release: 07/04/2001
Time Responded: Not reported
Reported By: 616
Phone: 800 3875959
Representing: cl&p
Terminated: YES
Recovd (Total): 0
Total (Water): 0
Facility Status: Closed
Continuous Spill: False
Released Substance: NON-PCB OIL
Qty: 1 (Gallons)
Emergency Measure: sanded
Water Body: Not reported
Discharger: Not reported
Telephone: Not reported
Responsible Party: Not reported
RP Address 1: Not reported
RP City,St,Zip: CT
Historic: False
Waterbody: False
Time Stamp: 2001-07-05 10:07:44
Sr Inspector: Monarca, Vincent
At Inspctor: **NO RESPONSE
User Stamp: Not reported
Comments: Not reported
Action: Sanded
Other Action: Not reported
Agency ID: DEP Dispatch
Other Agency: Not reported
DEP Bureau: Not reported
DEP Agency: Not reported
Cause ID: Trans/Capac.
Other Cause: Not reported
Media ID: Ground Surface
Other Media: Not reported
Class ID: Utility
Other Class: Not reported
Release Type: dielect
Other Release: Not reported

Map ID
Direction
Distance
Elevation

MAP FINDINGS

Site

Database(s)

EDR ID Number
EPA ID Number

B33
ESE
< 1/8
0.080 mi.
423 ft.

GROVE STREET AND EAST MAIN STREET
VERNON, CT

CT SPILLS **S114015844**
N/A

Site 26 of 27 in cluster B

Relative:
Higher

Actual:
499 ft.

SPILLS:

Name: Not reported
Address: GROVE STREET AND EAST MAIN STREET
City,State,Zip: VERNON, CT
Year of Database: 2013
Case Number: 201304170
Who Took Spill: 202
Assigned To: 939
Report Date: 08/07/2013
Report Time: 10:25:42
Date Release: 08/07/2013
Time Responded: Not reported
Reported By: 419
Phone: 860 8752543
Representing: fd
Terminated: NO
Recovd (Total): 0
Total (Water): 0
Facility Status: CLOSED
Continuous Spill: False
Released Substance: TRANSFORMER OIL
Qty: 600 (Gallons)
Emergency Measure: 400-600 gallons of transformer oil containing PCB's with unknown PPM
leaking from a transformer area of the old Amerbelle building. Catch
basins have been affected.
Water Body: HOCKANUM RIVER
Discharger: CL&P
Telephone: 860 2802450
Responsible Party: Not reported
RP Address 1: P. O. BOX 270
RP City,St,Zip: HARTFORD, CT 06103
Historic: False
Waterbody: False
Time Stamp: 2014-08-19 08:46:20
Sr Inspector: Landry, Robin
At Inspctor: STEPHENS, BENJAMIN
User Stamp: Granillom
Comments: 934 advised 929 backing up 939 Called in a second time with case #
2013-04181 for Cost Recovery purposes.
Action: Investigated
Other Action: Not reported
Agency ID: DEP Dispatch
Other Agency: Not reported
DEP Bureau: Not reported
DEP Agency: Not reported
Agency ID: LOCAL FIRE DEPARTMENT
Other Agency: Not reported
DEP Bureau: Not reported
DEP Agency: Not reported
Cause ID: Trans/Capac.
Other Cause: Not reported
Media ID: Ground Surface
Other Media: Not reported

Map ID
Direction
Distance
Elevation

MAP FINDINGS

Site

Database(s)

EDR ID Number
EPA ID Number

(Continued)

S114015844

Class ID: Utility
Other Class: Not reported
Release Type: dielect
Other Release: Not reported
Waterbody: Catch Basin
Other Wtrbody: Not reported

C34
SSW
< 1/8
0.080 mi.
425 ft.

BROOKLYN ST, BETWEEN CHERRY & CEDAR POLE 181
VERNON, CT

CT SPILLS

S106502785
N/A

Site 1 of 2 in cluster C

Relative:
Higher
Actual:
477 ft.

SPILLS:

Name: Not reported
Address: BROOKLYN ST, BETWEEN CHERRY & CEDAR POLE 181
City,State,Zip: VERNON, CT
Year of Database: 1999
Case Number: 9908272
Who Took Spill: 914
Assigned To: 0
Report Date: 12/07/1999
Report Time: 14:59:08
Date Release: 12/07/1999
Time Responded: 14:30:00
Reported By: TONY CAMPELLI
Phone: 860 8713555
Representing: CL&P
Terminated: YES
Recovd (Total): 0
Total (Water): 0
Facility Status: Closed
Continuous Spill: False
Released Substance: TRANSFORMER OIL
Qty: 0.10000000000000 (Gallons)
Emergency Measure: LEAK FROM BUSHING, SAMPLED
Water Body: N/A
Discharger: CL&P
Telephone: Not reported
Responsible Party: Not reported
RP Address 1: Not reported
RP City,St,Zip: CT
Historic: False
Waterbody: False
Time Stamp: 1999-12-07 15:02:34
Sr Inspector: Porter, John
At Inspctor: **NO RESPONSE
User Stamp: Not reported
Comments: Not reported
Action: Cleaned
Other Action: Not reported
Cause ID: Trans/Capac.
Other Cause: Not reported
Media ID: Ground Surface
Other Media: Not reported
Class ID: Utility
Other Class: Not reported
Release Type: dielect

Map ID
Direction
Distance
Elevation

MAP FINDINGS

Site

Database(s)

EDR ID Number
EPA ID Number

(Continued)

S106502785

Other Release: Not reported

C35
SSW
< 1/8
0.081 mi.
427 ft.

BROOKLYN/COURT
ROCKVILLE, CT

Site 2 of 2 in cluster C

CT SPILLS

S104096401
N/A

Relative:
Lower
Actual:
464 ft.

SPILLS:

Name: Not reported
Address: BROOKLYN/COURT
City,State,Zip: ROCKVILLE, CT
Year of Database: 1994
Case Number: 2465
Who Took Spill: EMANUELSON
Assigned To: Not reported
Report Date: 05/16/1994
Report Time: 1034
Date Release: Not reported
Time Responded: Not reported
Reported By: JANET LABOLL
Phone: Not reported
Representing: Not reported
Terminated: Y
Recovd (Total): .
Total (Water): .
Facility Status: Not reported
Continuous Spill: Not reported
Released Substance: Not reported
Qty: . (Gallons)
Emergency Measure: Not reported
Water Body: W W T S
Discharger: Not reported
Telephone: Not reported
Responsible Party: Not reported
RP Address 1: Not reported
RP City,St,Zip: Not reported
Historic: Not reported
Waterbody: Not reported
Time Stamp: Not reported
Sr Inspector: Not reported
At Inspctor: Not reported
User Stamp: Not reported
Comments: Not reported

Year of Database:1994
Town of Spill: VERNON
Case Number: 2465
OCSR Inspector:NR
Spill Date: 05/16/94
Spill Time: . .
Report Date: 05/16/94
Report Time: 1034
Reported By: JANET LABOLL
Representing: DEPT OF FAMILIES CHILDREN
Work Telephone: Not reported
Home Telephone: Not reported
Telephone Pole#: .

Map ID
Direction
Distance
Elevation

MAP FINDINGS

Site

Database(s)

EDR ID Number
EPA ID Number

(Continued)

S104096401

Incident Type: OTHER
Substance: WASTE WATER
Quantity: . Gallon(s)
Concentration: .
Action Desc: Not reported
On Going: Not reported
Continuous Spill: Not reported
Release Status: Terminated, Contained
Misc Info: NEUTRALIZATION TANK FOR WWTS OVERFLOWED INTO SECONDARY CONTAINMENT WHERE SUMP
IS ALLIED TO PUMP SPILLAGE BACK INTO WWTS

Water Body: W W T S
Other Media: Not reported
Release Area: Surface Water
Total (Water): .
Recovd (Water): .
Recovd (Total): .
Polluter Name: ANOCOIL
Polluted Address: BROOKLYN/COURT
Polluted City,St,Zip: ROCKVILLE, CT 6066
Polluter Phone: 203-871-1200
Polluter Responsibility: Polluter accepts financial responsibility
Unknown Responsibility: Not reported
Unknown Polluter: Not reported
Cleanup Action: Not reported
Dun and Bradst#: Not reported
UST Unit: Not reported
Agency Notified: Not reported
State Agency: Not reported
Notify Date: .
Notify Time: . .
Other Agency: PCB
Notify Other: Not reported
Notify Status: Not reported
Class1: Industrial
Other Class: Not reported
Cause1: Overfill
Other Cause: Not reported
Actions1: Referred
Other Actions: Not reported
Cleanup Contractor: Not reported
Contractor Name: Not reported
Did DEP Hire Contractor: Not reported
Date Contractor Hired: .
When Contractor Requested: Not reported
When Contractor Arrived: Not reported
Who Took Spill: EMANUELSON
Badge # of Who Received Spill: 917
Who Assigned Spill: NR
Badge # of Who Assigned Spill: .
Date Assigned: .
Assigned Time: Not reported
Spill Status: Closed
Case 1136: Not reported
Federal 311K: .
Case #1: Not reported
Case #2: .
Cost Recovery: .

Map ID
Direction
Distance
Elevation

MAP FINDINGS

Site

Database(s)

EDR ID Number
EPA ID Number

(Continued)

S104096401

Property Owner: Not reported
Property Other: .
Property Name: Not reported
Property Addr: Not reported
Property CSZ: .
Polluter: Not reported
Owner: Not reported
Operator: Not reported
Vehicle Make: Not reported
Vehicle Model: Not reported
Truck Reg: Not reported
Trail Reg: Not reported
Additional Info: REFERRED TO WATER MNGMNT
Updated: Not reported
Update Date: .

B36
East
< 1/8
0.082 mi.
435 ft.

EAST MAIN STREET AT GROVE
VERNON, CT

Site 27 of 27 in cluster B

CT SPILLS S103163788
N/A

Relative:
Higher

Actual:
512 ft.

SPILLS:

Name: Not reported
Address: EAST MAIN STREET AT GROVE
City,State,Zip: VERNON, CT
Year of Database: 1997
Case Number: 9707020
Who Took Spill: 912
Assigned To: 931
Report Date: 12/03/1997
Report Time: 12:47:00
Date Release: 12/03/1997
Time Responded: Not reported
Reported By: DISP #11
Phone: 860 8752543
Representing: VERNON FD
Terminated: YES
Recovd (Total): 0
Total (Water): 0
Facility Status: CLOSED
Continuous Spill: False
Released Substance: PROPANE
Qty: 0 (Gallons)
Emergency Measure: 15,000 GALS. OF PRODUCT LEFT INN TANK, TO BE REMOVED
Water Body: Not reported
Discharger: AMERBELLE
Telephone: Not reported
Responsible Party: YES
RP Address 1: Not reported
RP City,St,Zip: CT
Historic: False
Waterbody: False
Time Stamp: 1997-12-03 14:20:20
Sr Inspector: Ciasullo, Rich
At Inspctor: Coss, Brian
User Stamp: Not reported
Comments: Not reported

Map ID
Direction
Distance
Elevation

MAP FINDINGS

Site

Database(s)

EDR ID Number
EPA ID Number

(Continued)

S103163788

Action: Pumped Out
Other Action: Not reported
Agency ID: DEP Dispatch
Other Agency: Not reported
DEP Bureau: Not reported
DEP Agency: Not reported
Agency ID: LOCAL FIRE DEPARTMENT
Other Agency: Not reported
DEP Bureau: Not reported
DEP Agency: Not reported
Cause ID: Valve Failure
Other Cause: Not reported
Media ID: Air
Other Media: Not reported
Class ID: Industrial
Other Class: Not reported
Release Type: gas emission
Other Release: Not reported

37
NNW
< 1/8
0.083 mi.
439 ft.

15 PROSPECT STREET
VERNON, CT

CT SPILLS S108964512
N/A

Relative:
Higher
Actual:
485 ft.

SPILLS:

Name: Not reported
Address: 15 PROSPECT STREET
City,State,Zip: VERNON, CT
Year of Database: 2008
Case Number: 200800236
Who Took Spill: 205
Assigned To: 938
Report Date: 01/11/2008
Report Time: 17:04:00
Date Release: 01/11/2008
Time Responded: Not reported
Reported By: Tony
Phone: 860 6656411
Representing: cl&p
Terminated: YES
Recovd (Total): 0
Total (Water): 0
Facility Status: CLOSED
Continuous Spill: False
Released Substance: TRANSFORMER OIL
Qty: 2 (Gallons)
Emergency Measure: PCB's unknown. Update: 19:10 01/11/08 Kelly O'Neil of CL&P
860-234-0499 reports catch basin affected and probable high
pcb's-count still unknown and quantity at 2 gal.
Water Body: n/a
Discharger: saa
Telephone: Not reported
Responsible Party: YES
RP Address 1: Not reported
RP City,St,Zip: CT
Historic: False
Waterbody: False

Map ID
Direction
Distance
Elevation

MAP FINDINGS

Site

Database(s)

EDR ID Number
EPA ID Number

(Continued)

S108964512

Time Stamp: 2008-01-16 13:48:58
Sr Inspector: Cox, Michael
At Inspctor: SCALORA, RICH
User Stamp: mgranill
Comments: Not reported
Action: Contracted
Other Action: Not reported
Action: Other
Other Action: ESI to clean
Agency ID: DEP Dispatch
Other Agency: Not reported
DEP Bureau: Not reported
DEP Agency: Not reported
Cause ID: Trans/Capac.
Other Cause: Not reported
Media ID: Ground Surface
Other Media: Not reported
Class ID: Utility
Other Class: Not reported
Release Type: dielect
Other Release: Not reported
Waterbody: Other
Other Wtrbody: none

D38
NW
< 1/8
0.086 mi.
453 ft.

10 COTTAGE STREET
VERNON, CT

Site 1 of 2 in cluster D

CT SPILLS S105616196
N/A

Relative:
Lower

Actual:
459 ft.

SPILLS:
Name: Not reported
Address: 10 COTTAGE STREET
City,State,Zip: VERNON, CT
Year of Database: 2013
Case Number: 201300213
Who Took Spill: 205
Assigned To: 0
Report Date: 01/15/2013
Report Time: 14:24:40
Date Release: 01/15/2013
Time Responded: Not reported
Reported By: tony
Phone: 860 6656411
Representing: cl&p
Terminated: YES
Recovd (Total): 0
Total (Water): 0
Facility Status: CLOSED
Continuous Spill: False
Released Substance: TRANSFORMER OIL
Qty: 0 (Gallons)
Emergency Measure: 2 cups PCB less than 50 ppm by field test
Water Body: n/a
Discharger: saa
Telephone: Not reported
Responsible Party: YES
RP Address 1: Not reported

Map ID
Direction
Distance
Elevation

MAP FINDINGS

Site

Database(s)

EDR ID Number
EPA ID Number

(Continued)

S105616196

RP City,St,Zip: CT
Historic: False
Waterbody: False
Time Stamp: 2013-01-15 19:43:31
Sr Inspector: Cox, Michael
At Inspctor: **NO RESPONSE
User Stamp: GuzmanCa
Comments: Not reported
Action: Cleaned
Other Action: Not reported
Agency ID: DEP Dispatch
Other Agency: Not reported
DEP Bureau: Not reported
DEP Agency: Not reported
Cause ID: Container Failure
Other Cause: Not reported
Media ID: Ground Surface
Other Media: Not reported
Class ID: Utility
Other Class: Not reported
Release Type: dielect
Other Release: Not reported
Waterbody: Other
Other Wtrbody: none

Name: Not reported
Address: 10 COTTAGE STREET
City,State,Zip: VERNON, CT
Year of Database: 2002
Case Number: 200206062
Who Took Spill: 207
Assigned To: 0
Report Date: 08/30/2002
Report Time: 20:44:11
Date Release: 08/30/2002
Time Responded: 20:44:00
Reported By: dispatcher
Phone: 860 8752543
Representing: vernon fire department
Terminated: YES
Recovd (Total): 0
Total (Water): 0
Facility Status: Closed
Continuous Spill: False
Released Substance: GASOLINE
Qty: 2 (Gallons)
Emergency Measure: speedy dried
Water Body: Not reported
Discharger: Not reported
Telephone: Not reported
Responsible Party: Not reported
RP Address 1: Not reported
RP City,St,Zip: CT
Historic: False
Waterbody: False
Time Stamp: 2002-08-30 20:46:03
Sr Inspector: Gilmore, Pete

Map ID
Direction
Distance
Elevation

MAP FINDINGS

Site

Database(s)

EDR ID Number
EPA ID Number

(Continued)

S105616196

At Inspctor: **NO RESPONSE
User Stamp: Not reported
Comments: Not reported
Action: Other
Other Action: speedy dried
Cause ID: MV Accident
Other Cause: Not reported
Media ID: Ground Surface
Other Media: Not reported
Class ID: Transportation
Other Class: Not reported
Release Type: petroleum
Other Release: Not reported

E39
SE
< 1/8
0.088 mi.
464 ft.

GROVE STREET (FORMER DRAKE SUNOCO)
1 GROVE STREET (ROUTE 74 AND ROUTE 31)
VERNON, CT

CT RGA LUST S116029775
N/A

Site 1 of 3 in cluster E

Relative:
Higher
Actual:
494 ft.

RGA LUST: 2012 GROVE STREET (FORMER DRAKE SUNOCO) 1 GROVE STREET (ROUTE 74 AND ROUTE 31)

E40
SE
< 1/8
0.088 mi.
464 ft.

GROVE ST
1 GROVE ST
VERNON, CT 06066

CT UST U002023038
N/A

Site 2 of 3 in cluster E

Relative:
Higher
Actual:
494 ft.

UST:
Name: GROVE ST
Address: 1 GROVE ST
Address 2: Not reported
City,State,Zip: VERNON 06066
Facility ID: 146-2873
Substance: Gasoline
Last Use Date: Not reported
Tank ID: A1
Closure Status: Tank was Removed From Ground
Compartment ID: a
Tank Status: Permanently Closed
Secondary Material: Not reported
Tank Material: Asphalt Coated or Bare Steel
Capacity: 60000
Install Date: 04/01/1976
Overfill Installed: Not reported
Pipe Material: Bare Steel
Pipe Mode Description: Not reported
Spill Installed: Not reported
Latitude: 41.867383
Longitude: -72.442186
Tank Latitude: 41.867383
Tank Longitude: -72.442186

Contact:
Facility ID: 146-2873

Map ID
Direction
Distance
Elevation

MAP FINDINGS

Site

Database(s)

EDR ID Number
EPA ID Number

GROVE ST (Continued)

U002023038

Owner Name: PETROLEUM MARKETERS, INC
Owner Address: 1148 ALLENS AVE.
Owner Address 2: Not reported
Owner Phone: (203) 974-1400
Owner Phone Ext: Not reported
Owner City/State/Zip: North Grosvenordale, CT
Affiliation Type: Owner
Contact Name: Not reported
Contact Title: Not reported
Contact Email: Not reported

Facility ID: 146-2873
Owner Name: PETROLEUM MARKETERS, INC
Owner Address: 1148 ALLENS AVE.
Owner Address 2: Not reported
Owner Phone: Not reported
Owner Phone Ext: Not reported
Owner City/State/Zip: North Grosvenordale, CT
Affiliation Type: Registrant
Contact Name: Not reported
Contact Title: Not reported
Contact Email: Not reported

Name: GROVE ST
Address: 1 GROVE ST
Address 2: Not reported
City,State,Zip: VERNON 06066
Facility ID: 146-2873
Substance: Gasoline
Last Use Date: Not reported
Tank ID: A2
Closure Status: Tank was Removed From Ground
Compartment ID: a
Tank Status: Permanently Closed
Secondary Material: Not reported
Tank Material: Asphalt Coated or Bare Steel
Capacity: 6000
Install Date: 04/01/1976
Overfill Installed: Not reported
Pipe Material: Bare Steel
Pipe Mode Description: Not reported
Spill Installed: Not reported
Latitude: 41.867383
Longitude: -72.442186
Tank Latitude: 41.867383
Tank Longitude: -72.442186

Contact:
Facility ID: 146-2873
Owner Name: PETROLEUM MARKETERS, INC
Owner Address: 1148 ALLENS AVE.
Owner Address 2: Not reported
Owner Phone: (203) 974-1400
Owner Phone Ext: Not reported
Owner City/State/Zip: North Grosvenordale, CT
Affiliation Type: Owner
Contact Name: Not reported

Map ID
Direction
Distance
Elevation

MAP FINDINGS

Site

Database(s)

EDR ID Number
EPA ID Number

GROVE ST (Continued)

U002023038

Contact Title: Not reported
Contact Email: Not reported

Facility ID: 146-2873
Owner Name: PETROLEUM MARKETERS, INC
Owner Address: 1148 ALLENS AVE.
Owner Address 2: Not reported
Owner Phone: Not reported
Owner Phone Ext: Not reported
Owner City/State/Zip: North Grosvenordale, CT
Affiliation Type: Registrant
Contact Name: Not reported
Contact Title: Not reported
Contact Email: Not reported

Name: GROVE ST
Address: 1 GROVE ST
Address 2: Not reported
City,State,Zip: VERNON 06066
Facility ID: 146-2873
Substance: Gasoline
Last Use Date: Not reported
Tank ID: B3
Closure Status: Tank was Removed From Ground
Compartment ID: a
Tank Status: Permanently Closed
Secondary Material: Not reported
Tank Material: Asphalt Coated or Bare Steel
Capacity: 6000
Install Date: 04/01/1976
Overfill Installed: Not reported
Pipe Material: Bare Steel
Pipe Mode Description: Not reported
Spill Installed: Not reported
Latitude: 41.867383
Longitude: -72.442186
Tank Latitude: 41.867383
Tank Longitude: -72.442186

Contact:

Facility ID: 146-2873
Owner Name: PETROLEUM MARKETERS, INC
Owner Address: 1148 ALLENS AVE.
Owner Address 2: Not reported
Owner Phone: (203) 974-1400
Owner Phone Ext: Not reported
Owner City/State/Zip: North Grosvenordale, CT
Affiliation Type: Owner
Contact Name: Not reported
Contact Title: Not reported
Contact Email: Not reported

Facility ID: 146-2873
Owner Name: PETROLEUM MARKETERS, INC
Owner Address: 1148 ALLENS AVE.
Owner Address 2: Not reported
Owner Phone: Not reported

Map ID
Direction
Distance
Elevation

MAP FINDINGS

Site

Database(s)

EDR ID Number
EPA ID Number

GROVE ST (Continued)

U002023038

Owner Phone Ext: Not reported
Owner City/State/Zip: North Grosvenordale, CT
Affiliation Type: Registrant
Contact Name: Not reported
Contact Title: Not reported
Contact Email: Not reported

Name: GROVE ST
Address: 1 GROVE ST
Address 2: Not reported
City,State,Zip: VERNON 06066
Facility ID: 146-2873
Substance: Gasoline
Last Use Date: Not reported
Tank ID: C4
Closure Status: Tank was Removed From Ground
Compartment ID: a
Tank Status: Permanently Closed
Secondary Material: Not reported
Tank Material: Asphalt Coated or Bare Steel
Capacity: 6000
Install Date: 04/01/1976
Overfill Installed: Not reported
Pipe Material: Bare Steel
Pipe Mode Description: Not reported
Spill Installed: Not reported
Latitude: 41.867383
Longitude: -72.442186
Tank Latitude: 41.867383
Tank Longitude: -72.442186

Contact:

Facility ID: 146-2873
Owner Name: PETROLEUM MARKETERS, INC
Owner Address: 1148 ALLENS AVE.
Owner Address 2: Not reported
Owner Phone: (203) 974-1400
Owner Phone Ext: Not reported
Owner City/State/Zip: North Grosvenordale, CT
Affiliation Type: Owner
Contact Name: Not reported
Contact Title: Not reported
Contact Email: Not reported

Facility ID: 146-2873
Owner Name: PETROLEUM MARKETERS, INC
Owner Address: 1148 ALLENS AVE.
Owner Address 2: Not reported
Owner Phone: Not reported
Owner Phone Ext: Not reported
Owner City/State/Zip: North Grosvenordale, CT
Affiliation Type: Registrant
Contact Name: Not reported
Contact Title: Not reported
Contact Email: Not reported

Map ID
Direction
Distance
Elevation

MAP FINDINGS

Site

Database(s)

EDR ID Number
EPA ID Number

GROVE ST (Continued)

U002023038

Name: GROVE ST
Address: 1 GROVE ST
Address 2: Not reported
City,State,Zip: VERNON 06066
Facility ID: 146-2873
Substance: Gasoline
Last Use Date: Not reported
Tank ID: D5
Closure Status: Tank was Removed From Ground
Compartment ID: a
Tank Status: Permanently Closed
Secondary Material: Not reported
Tank Material: Asphalt Coated or Bare Steel
Capacity: 550
Install Date: 09/01/1956
Overfill Installed: Not reported
Pipe Material: Bare Steel
Pipe Mode Description: Not reported
Spill Installed: Not reported
Latitude: 41.867383
Longitude: -72.442186
Tank Latitude: 41.867383
Tank Longitude: -72.442186

Contact:

Facility ID: 146-2873
Owner Name: PETROLEUM MARKETERS, INC
Owner Address: 1148 ALLENS AVE.
Owner Address 2: Not reported
Owner Phone: (203) 974-1400
Owner Phone Ext: Not reported
Owner City/State/Zip: North Grosvenordale, CT
Affiliation Type: Owner
Contact Name: Not reported
Contact Title: Not reported
Contact Email: Not reported

Facility ID: 146-2873
Owner Name: PETROLEUM MARKETERS, INC
Owner Address: 1148 ALLENS AVE.
Owner Address 2: Not reported
Owner Phone: Not reported
Owner Phone Ext: Not reported
Owner City/State/Zip: North Grosvenordale, CT
Affiliation Type: Registrant
Contact Name: Not reported
Contact Title: Not reported
Contact Email: Not reported

Map ID
Direction
Distance
Elevation

MAP FINDINGS

Site

Database(s)

EDR ID Number
EPA ID Number

E41
SE
< 1/8
0.088 mi.
464 ft.
FORMER DRAKE SUNOCO
RTE. 74 & RTE. 31
VERNON, CT 06066
Site 3 of 3 in cluster E

CT LUST
CT CPCS
S102414222
N/A

Relative:
Higher

LUST:

Actual:
494 ft.

Name: GROVE STREET (FORMER DRAKE SUNOCO)
Address: 1 GROVE STREET (ROUTE 74 AND ROUTE 31)
City,State,Zip: VERNON, CT 06066
LUST Id: 1472
UST Facility Id: 2873
LUST Case Id: 29581
Lust Status: Lust Completed
Processing Status: Not reported
EPA Reportable: True
Motor Fuel: True
Diesel: False
Gasoline: True
Other: False
Other Release: Not reported
No Release: False
Leak: False
Tank: True
Piping: False
Overfill: False
Removal: True
Incident Date: 11/29/1989
Entry Date: Not reported
Site Case Id: Not reported
UST Site Id: Not reported
Cost Recovery Spill Case #: Not reported
Old SITS Number: Not reported
Case Log Id: Not reported
Monthly Report Id: 0
UST Owner Id: 5153
LUST Owner Id: Not reported
UST Event Id: 1471
Contact Info: Not reported
Contact EMail: Not reported
Site Contact City,St,Zip: UNKNOWN
2nd Contact: Not reported
2nd Contact EMail: Not reported
2nd Contact Address: Not reported
2nd Contact City,St,Zip: UNKNOWN
2nd Contact Address 2: Not reported
2nd Contact City 2: Not reported
2nd Contact Phone Number: Not reported
2nd Contact Fax Number: Not reported
2nd Contact Type: Not reported
Facility City Num: 146
Site Contact: Not reported
Site Contact Address: Not reported
Site Contact Add 2: Not reported
Site Contact City 2: Not reported
Site Contact Phone: Not reported
Site Contact Fax: Not reported
Site Contact Type: Not reported
Department Contact 1: Not reported

Map ID
Direction
Distance
Elevation

MAP FINDINGS

Site

Database(s)

EDR ID Number
EPA ID Number

FORMER DRAKE SUNOCO (Continued)

S102414222

Department Contact 2:	Not reported
Referral Source:	Not reported
Offsite Source:	False
Date Referred:	Not reported
Emergency:	False
Private Heating Fuel:	False
Commercial Heating Fuel:	False
Commercial HF < 2100 Gal.:	False
Commercial HF > 2100 Gal.:	False
Commercial HF - Size Unk:	False
No LUST Site:	False
Cost Recvry Prgm Candidate:	False
OCSR Complete:	False
Follow Up Flag:	False
Alternate Water Supply:	False
Relocation:	False
Responsible Party:	False
Responsible EMail:	Not reported
Resp Party Name:	Petroleum Marketers, Inc.
Resp Party Address:	1148 Allens Avenue
Resp Party City,St,Zip:	North Grosvenor Dale, CT 06255
Resp Party Town Number:	141
Resp Party Phone:	2039741400
Resp Party Fax:	Not reported
Resp Party Name 2:	Not reported
Resp Party Address 2:	Not reported
Resp Party Phone 2:	Not reported
Investigator Id:	30
Follow Update:	Not reported
Area Lextent:	Not reported
Annual Precipitation:	Not reported
Affected Population:	Not reported
Population Setting:	Not reported
Ground Water Direction:	Not reported
Ground Water Gradient:	Not reported
Hydro Basin:	Not reported
Drastic:	Not reported
Geo Setting:	Not reported
Ground Water Classification:	Not reported
Receptor:	Not reported
Ground Water Flow Direction:	Not reported
Ground Water Depth:	Not reported
Areas Of Concern:	Not reported
Free Product Inches:	Not reported
Fund Date:	Not reported
Fund Planned:	No
Fund Obligated:	No
Fund Outlaid:	No
Fund Judgment:	No
Fund Recovered:	No
Cellar Borings:	False
Install Micro Wells:	False
Ground Water Sample:	False
Soil Sample:	True
Soil Gas:	False
Site Inspect:	False
Soil Excavate:	True

Map ID
Direction
Distance
Elevation

MAP FINDINGS

Site

Database(s)

EDR ID Number
EPA ID Number

FORMER DRAKE SUNOCO (Continued)

S102414222

Geo Probe:	False
Survey:	False
Potable Well Sample:	False
Sample MWS:	False
Ground Water Gauging:	False
Soil Venting:	False
Active:	False
NOV Action:	None
NOV Issued:	Not reported
NOV Due:	Not reported
NOV Received:	Not reported
NOV Closed:	Not reported
NOV Disc Date:	Not reported
NOV Issued Date:	Not reported
NOV Compliance Sched:	Not reported
NOV Admin Order:	Not reported
NOV Referred To Ag:	Not reported
Stop All NOV Actions:	False
Release Invest Rpt:	False
DEP App Letter 1:	False
Correct Action Plan:	False
DEP App Letter 2:	False
Rem Sys Install:	False
Rem Sys Install Date:	Not reported
Closure Date:	Not reported
Rem Sys Monitoring Rpt:	False
Qrtly Gwater Mon Rpts:	False
Closure Req Rpt:	False
DEP Closure Letter:	False
Referred To:	Not reported
No Wells:	Not reported
Lph Wells:	Not reported
User Stamp:	Allison Forrest/ForrestA
Date Stamp:	04/27/2012
Correspondence:	Not reported
Environmental Impact:	Not reported
FollowUp:	Not reported
GW Comments:	Not reported
Location Desc:	Not reported
NOV Comments:	Not reported
Release Desc:	Not reported
Running Comments:	Spills Files
Work Performed:	Not reported

CPCS:

Name:	FORMER DRAKE SUNOCO
Address:	RTE. 74 & RTE. 31
City,State,Zip:	VERNON, CT 06066
Site Type:	LUST
Lust Status code:	4
Lust Status:	Lust Completed (DEP's significant hazard definition)
PTP Form:	Not reported
Program:	Not reported
Comments:	Should Be Registered Facility
Site Type Definition:	Leaking Underground Storage Tanks Completed

Map ID
Direction
Distance
Elevation

MAP FINDINGS

Site

Database(s)

EDR ID Number
EPA ID Number

42
ESE
< 1/8
0.094 mi.
498 ft.

EMERGENCY RESPONSE CGS-22A-451
112 E MAIN ST
VERNON, CT 06066

NY MANIFEST **1009220187**
N/A

Relative:
Higher

Actual:
495 ft.

NY MANIFEST:

Name: EMERGENCY RESPONSE CGS-22A-451
Address: 112 E MAIN ST
City,State,Zip: VERNON, CT 06066
Country: USA
EPA ID: CTP000015432
Facility Status: Not reported
Location Address 1: 112 E MAIN ST
Code: BP
Location Address 2: Not reported
Total Tanks: Not reported
Location City: VERNON
Location State: CT
Location Zip: 06066
Location Zip 4: Not reported

NY MANIFEST:

EPAID: CTP000015432
Mailing Name: EMERGENCY RESPONSE CGS-22A-451
Mailing Contact: ROSANNE STAVOLA
Mailing Address 1: 79 ELM ST
Mailing Address 2: Not reported
Mailing City: HARTFORD
Mailing State: CT
Mailing Zip: 06106
Mailing Zip 4: Not reported
Mailing Country: USA
Mailing Phone: 8604343377

NY MANIFEST:

Document ID: NYB8582832
Manifest Status: K
seq: Not reported
Year: 1997
Trans1 State ID: V29064CT
Trans2 State ID: Not reported
Generator Ship Date: 03/24/1997
Trans1 Recv Date: 03/24/1997
Trans2 Recv Date: / /
TSD Site Recv Date: 07/08/1997
Part A Recv Date: / /
Part B Recv Date: 08/08/1997
Generator EPA ID: CTP000015432
Trans1 EPA ID: CTD016424210
Trans2 EPA ID: Not reported
TSDF ID 1: NYD057770109
TSDF ID 2: Not reported
Manifest Tracking Number: Not reported
Import Indicator: Not reported
Export Indicator: Not reported
Discr Quantity Indicator: Not reported
Discr Type Indicator: Not reported
Discr Residue Indicator: Not reported

Map ID
Direction
Distance
Elevation

MAP FINDINGS

Site

Database(s)

EDR ID Number
EPA ID Number

EMERGENCY RESPONSE CGS-22A-451 (Continued)

1009220187

Discr Partial Reject Indicator: Not reported
Discr Full Reject Indicator: Not reported
Manifest Ref Number: Not reported
Alt Facility RCRA ID: Not reported
Alt Facility Sign Date: Not reported
MGMT Method Type Code: Not reported
Waste Code: P048 - 2,4-DINTROPHENOL
Waste Code: Not reported
Waste Code: Not reported
Waste Code: Not reported
Waste Code: Not reported
Waste Code: Not reported
Quantity: 00020
Units: P - Pounds
Number of Containers: 001
Container Type: DM - Metal drums, barrels
Handling Method: B Incineration, heat recovery, burning.
Specific Gravity: 100
Waste Code: D002 - NON-LISTED CORROSIVE WASTES
Waste Code: Not reported
Waste Code: Not reported
Waste Code: Not reported
Waste Code: Not reported
Quantity: 00110
Units: G - Gallons (liquids only)* (8.3 pounds)
Number of Containers: 002
Container Type: DM - Metal drums, barrels
Handling Method: T Chemical, physical, or biological treatment.
Specific Gravity: 100

**D43
NW
< 1/8
0.095 mi.
504 ft.**

**15 COTTAGE STREET
VERNON, CT

Site 2 of 2 in cluster D**

**CT SPILLS S120771204
N/A**

**Relative:
Lower**

SPILLS:

**Actual:
457 ft.**

Name: Not reported
Address: 15 COTTAGE STREET
City,State,Zip: VERNON, CT
Year of Database: 2017
Case Number: 201702615
Who Took Spill: 201
Assigned To: 0
Report Date: 05/27/2017
Report Time: 03:48:05
Date Release: 05/27/2017
Time Responded: Not reported
Reported By: 819
Phone: 860 8752543
Representing: tn
Terminated: Not reported
Recovd (Total): 0
Total (Water): 0
Facility Status: CLOSED
Continuous Spill: False
Released Substance: GASOLINE

Map ID
Direction
Distance
Elevation

MAP FINDINGS

Site

Database(s)

EDR ID Number
EPA ID Number

(Continued)

S120771204

Qty: 3 (Gallons)
Emergency Measure: Not reported
Water Body: Not reported
Discharger: Not reported
Telephone: Not reported
Responsible Party: Not reported
RP Address 1: Not reported
RP City,St,Zip: CT
Historic: False
Waterbody: False
Time Stamp: 2017-06-01 17:03:04
Sr Inspector: Burkey, Rachael
At Inspctor: **NO RESPONSE
User Stamp: Guzmanca
Comments: Not reported
Action: Sanded
Other Action: Not reported
Agency ID: DEP Dispatch
Other Agency: Not reported
DEP Bureau: Not reported
DEP Agency: Not reported
Agency ID: LOCAL FIRE DEPARTMENT
Other Agency: Not reported
DEP Bureau: Not reported
DEP Agency: Not reported
Cause ID: Fuel Tank Failure
Other Cause: Not reported
Media ID: Ground Surface
Other Media: Not reported
Class ID: Transportation
Other Class: Not reported
Release Type: petroleum
Other Release: Not reported

F44 ANOCOIL CORPORATION, PARCEL AT 40 BROOKLYN ST.
SW 40 BROOKLYN STREET (60 EAST MAIN MAILING)
< 1/8 VERNON, CT
0.096 mi.
507 ft. Site 1 of 3 in cluster F

CT AUL S120783806
CT PROPERTY N/A

Relative: CT AUL:
Lower Name: ANOCOIL CORPORATION
Actual: Address: 40 BROOKLYN STREET
450 ft. City,State,Zip: VERNON, CT
Facility ID: 12729
Site Description: Not reported
Status: Certificate of Title
X Coordinate: Not reported
Y Coordinate: Not reported
DEP Staff Assigned: Amanda Killeen
LEP Lead: Not reported
LEP Program: Not reported
Map Link: Not reported
Date Release Exp First: Not reported
Date Release Exp Second: Not reported
Date Release Exp Third: Not reported
How did the ELUR change the use of the property: Not reported
Date 1st Waiver Request Received: Not reported

Map ID
Direction
Distance
Elevation

MAP FINDINGS

Site

Database(s)

EDR ID Number
EPA ID Number

ANOCOIL CORPORATION, PARCEL AT 40 BROOKLYN ST. (Continued)

S120783806

Date of DEP Comments On The 1st Waiver Request:	Not reported
Date Complete 1st Waiver Request Assembled:	Not reported
Date 2nd Waiver Request Received:	Not reported
Date of DEP Comments On The 2nd Waiver Request:	Not reported
Date Complete 2nd Waiver Request Assembled:	Not reported
Date 3rd Waiver Request Received:	Not reported
Date of DEP Comments On The 3rd Waiver Request:	Not reported
Date Complete 3rd Waiver Request Assembled:	Not reported
Date of Approval of 3rd Waiver Request:	Not reported
Date 1st ELUR received for review:	19-DEC-17
Date of DEP comments for 1st ELUR:	18-APR-18
Date Complete Package for 1st ELUR Assembled:	18-JUN-18
Date 1st ELUR Approved by Commissioner:	27-JUN-18
Date 1st ELUR Received by Grantor:	27-JUN-18
Date 1st ELUR Executed by Grantor:	18-JUN-18
Date 2nd ELUR Received for Review:	Not reported
Date of DEP comments for 2nd ELUR:	Not reported
Date Complete Package for 2nd ELUR Assembled:	Not reported
Date 2nd ELUR Approved by Commissioner:	Not reported
Date 2nd ELUR Received by Grantor:	Not reported
Date 2nd ELUR Executed by Grantor:	Not reported
Date 3rd ELUR Received For Review:	Not reported
Date of DEP Comments For Third ELUR:	Not reported
Date Complete Package For Third ELUR Assembled:	Not reported
Date Third Decision Document Approved by Commissioner:	Not reported
Date Third ELUR Received by Grantor:	Not reported
Date Third ELUR Executed by Grantor:	Not reported
Date 1st ELUR Recorded On The Land Records:	10-JUL-18
Date 2nd ELUR Recorded On The Land Records:	Not reported
Date 3rd ELUR Recorded On The Land Records:	Not reported
Date 1st Certificate of Title Was Received:	10-JUL-18
Date 2nd Certificate of Title Was Received:	Not reported
Date 3rd Certificate of Title Was Received:	Not reported
Date Request For 1st ELUR Release Request Received:	Not reported
Date of DEP Comments on the First ELUR Release Request:	Not reported
Date of Complete Application For 1st ELUR Release Assembled:	Not reported
Date Request For Second ELUR Release Request Received:	Not reported
Date of DEP comments on the 2nd ELUR Release Request:	Not reported
Date of Complete Application for 2nd ELUR Release Assembled:	Not reported
Date Request for Third ELUR Release Request Received:	Not reported
Date of DEP Comments on the third ELUR Release Request:	Not reported
Date of Complete Application for 3rd ELUR Release Assembled:	Not reported
Date of the 1st Release From the ELUR Approved:	Not reported
Date of the 2nd Release From the ELUR Approved:	Not reported
Date of the 3rd Release From the ELUR Approved:	Not reported
Was the 1st Release Recorded on the Land Records:	Not reported
Was the 2nd Release Recorded on the Land Records:	Not reported
Was the 3rd Release Recorded on the Land Records:	Not reported
Date the 1st Release Recorded on the Land Records:	Not reported
Date the 2nd Release Recorded on the Land Records:	Not reported
Date Request for 1st ELUR Restoration Request Received:	Not reported
Date of DEP comments on the 1st ELUR Restoration Request:	Not reported
Date the 1st ELUR Was Restored:	Not reported
Date Request For 2nd ELUR Restoration Request Received:	Not reported
Date of DEP Comments on the 2nd ELUR Restoration Request:	Not reported
Date the 2nd ELUR Restoration Request Was Complete:	Not reported
Date the 2nd ELUR Was Restored:	Not reported

Map ID
Direction
Distance
Elevation

MAP FINDINGS

Site

Database(s)

EDR ID Number
EPA ID Number

ANOCOIL CORPORATION, PARCEL AT 40 BROOKLYN ST. (Continued)

S120783806

Date Request for 3rd ELUR Restoration Request Received:	Not reported
Date of DEP Comments on the 3rd ELUR Restoration Request:	Not reported
Date the 3rd ELUR Restoration Request Was Complete:	Not reported
Date the 3rd ELUR Was Restored:	Not reported
Was the 1st Restoration Recorded on the Land Records:	Not reported
Was the 2nd Restoration Recorded on the Land Records:	Not reported
Was the 3rd Restoration Recorded on the Land Records:	Not reported
Date the 1st Restoration Recorded on the Land Records:	Not reported
Date the 2nd Restoration Recorded on the Land Records:	Not reported
Date the 3rd Restoration Recorded on the Land Records:	Not reported
Date of NOV:	Not reported
Date NOV in Compliance:	Not reported
Name of Contact Person for ELUR:	Not reported
Contact Firm:	Not reported
Contact Address:	Not reported
Contact City/State/Zip:	Not reported
Request For Waiver Of Subordination Agreement Status:	Not reported
Direct Exposure Inaccessible Soil 22a-133k-2 B 3:	True
Pollutant Mobility Criteria Environ Isola Soil 22a-133k-2 C 4 B:	False
Prevent Disturbance Of Engineered Control 22a-133k-2 F 2 B Iv:	False
NOV Number:	Not reported
Reason for NOV:	Not reported
Other Enforcement Action:	Not reported
More Than One ELUR For Site:	Not reported
ELUR Covers All/Part Of Property?:	Not reported
Direct Exposure PCBs Industrial Use Only 22a-133k-2 B 2 B:	False
Use Ind Groundwater Volatilization Criteria 22a-133k-3 C 2:	False
Use Ind Soil Gas Volatilization Criteria 22a-133k-3 C 3 A:	False
Pot Gw Vol Criteria Exceed ELUR No Bldg Const 22a-133k-3 C 5 A:	False
Tech Impract Of GW Remediation 22a-133k-3 E 2 C:	False
ELUR Prior To Reqs:	Not reported

CT Property:

Name:	ANOCOIL CORPORATION, PARCEL AT 40 BROOKLYN ST.
Address:	40 BROOKLYN STREET (60 EAST MAIN MAILING)
City,state,zip:	VERNON, CT
Seller Name:	Howard A. Fromson
Buyer Name:	Brooklyn East Main, LLC
Certifying Party:	Rockville East Main Corporation (FKA Ana
Certifying Attention Person:	Howard A. Fromson
Title Of Certifying Person:	Chairman and CEO
Certifying Person Address:	1 Gold Street, Apt 14C
Certifying Person City,St,Zip:	Hartford, CT 06103
Property Transfer Forms:	Form III (DEP-PERD-PTP-203) when a discharge, spillage, uncontrolled loss, seepage or filtration of hazardous waste has occurred at the parcel that has not been fully remediated or the environmental conditions at the parcel are unknown. The person signing the Form III certification agrees to investigate and remediate the site in accordance with the remediation standards. The statute does not require completion of remediation before the parcel is transferred. Any person submitting a Form III shall simultaneously submit a completed Environmental Condition Assessment Form (ECAF)(DEP-PERD-PTP-200).
Date Recieved:	04/07/2016
Ackn Date:	12/20/2016
Determination Date:	12/20/2016
LEP Verified/DEP Approval Date:	Not reported

Map ID
Direction
Distance
Elevation

MAP FINDINGS

Site

Database(s)

EDR ID Number
EPA ID Number

ANOCOIL CORPORATION, PARCEL AT 40 BROOKLYN ST. (Continued)

S120783806

Rem Id: 12729
Remediation Location Id: 9685
Date Entered: 05/18/2016
Program: Property Transfer Program
GAO Site: False
Staff Full Name: Tom Oconnor
Super/Date: 12/20/2016
Stage Of Project: Not reported
RP Level Of Activity: Not reported
RP Needed Level Of Activity: Not reported
Staff Level Of Activity: Not reported
Staff Needed Level Of Activity: Not reported
Public Intrest: Not reported
PRP Cooperation: Not reported
Enforcement Status: Not reported
Level Of Complexity: Not reported
Complex Eng Or Sci: False
Complex Due To Public Involvement: False
Politically Complex: False
Complex Enforcement: False
Coordination With Other Bureaus: False
EPA Involvement: False
Staff Prefrence: Not reported
Readiness For Transfer: Not reported
Project Transfer Time: Not reported
Transfer Comments: Not reported
Staff As Of July 2000: Not reported
Initial Staff: Not reported
Type Of Transfer: real estate
Salutation: Mr. Fromson
Relationship To Transfer: transferor
Audit Date: Not reported
Verif Type: Not reported
Audit Outcome: Not reported
GW: GB
Basin: Not reported
1st Payment: 3000
Pay Tag1: 8133
2nd Payment: Not reported
Pay Tag2: Not reported
RTN: Not reported
Revised: 12/16/2016
ECAF Received: Not reported
Old Determination Date: Not reported
Redeterminationdate: Not reported
Previous Determination: Not reported
Monitoringoption: Not reported
Postremedialmonitoring: Not reported
Schedule Of I/R: Not reported
Schedule Overdue: Not reported
Aprvl Sched: Not reported
Yr 1 Report: Not reported
Yr 2 Report: Not reported
Report Overdue: Not reported
Ext Aprvl Sched: Not reported
License #: Not reported
Project Phase: Not reported

Map ID
Direction
Distance
Elevation

MAP FINDINGS

Site

Database(s)

EDR ID Number
EPA ID Number

ANOCOIL CORPORATION, PARCEL AT 40 BROOKLYN ST. (Continued)

S120783806

PT Comments:	Ver1499 applies to 4/7/16
EPA Id Number:	Not reported
GW Class:	Not reported
SW Class:	Not reported
AO/C0:	Not reported
Water Lead(Y Or N):	Not reported
Priority:	Not reported
Project Status(A, I Or D):	Not reported
Last Updated:	Not reported
SR Comments:	Not reported
Priority Or Work-Load:	Not reported
Status:	Not reported
Notes:	Not reported
Special Project Name:	Not reported
Special Project Comments:	Not reported
DOT Project:	Not reported
Pt Counter:	0
Project Complete:	False
Project Inactive:	False
Int Deposit #:	Not reported
Deposit #:	Not reported
Spill Case #:	Not reported
Diversion Id:	0
Public Notice:	Not reported
RAP Received:	Not reported
RAP Approved:	Not reported
Compliance Category:	Not reported
Delete Record:	False
ECAF Reviewed By:	Not reported
Not Locatable:	False
Primary Address:	False
AKA Site Name:	False
Primary Site Name:	False
AKA Site Address:	False
Lead:	LEP

F45
SW
< 1/8
0.098 mi.
516 ft.

29 BROOKLYN AVENUE
VERNON, CT

Site 2 of 3 in cluster F

CT SPILLS S105447485
N/A

Relative:
Lower

Actual:
456 ft.

SPILLS:

Name:	Not reported
Address:	29 BROOKLYN AVENUE
City,State,Zip:	VERNON, CT
Year of Database:	2000
Case Number:	200006971
Who Took Spill:	207
Assigned To:	0
Report Date:	09/17/2000
Report Time:	02:26:00
Date Release:	09/17/2000
Time Responded:	00:26:00
Reported By:	rebecca durant
Phone:	860 8752193
Representing:	Self
Terminated:	YES

Map ID
Direction
Distance
Elevation

MAP FINDINGS

Site

Database(s)

EDR ID Number
EPA ID Number

(Continued)

S105447485

Recovd (Total): 100
Total (Water): 0
Facility Status: closed
Continuous Spill: False
Released Substance: MERCURY
Qty: 0 (Gallons)
Emergency Measure: broken thermometer - CONTAINED
Water Body: Not reported
Discharger: Not reported
Telephone: Not reported
Responsible Party: Not reported
RP Address 1: Not reported
RP City,St,Zip: CT
Historic: False
Waterbody: False
Time Stamp: 2000-09-22 10:44:59
Sr Inspector: Gilmore, Pete
At Inspctor: **NO RESPONSE
User Stamp: Not reported
Comments: Not reported
Action: Removed
Other Action: Not reported
Action: Contained
Other Action: Not reported
Action: Cleaned
Other Action: Not reported
Action: Other
Other Action: ADVISED ON CLEAN UP
Cause ID: Other
Other Cause: broken thermometer
Media ID: Inside Building
Other Media: Not reported
Class ID: Private
Other Class: Not reported
Release Type: chemical
Other Release: Not reported

F46
SW
< 1/8
0.098 mi.
516 ft.

29 BROOKLYN AVENUE
VERNON, CT

Site 3 of 3 in cluster F

Relative:
Lower
Actual:
456 ft.

RGA LUST: 2000 29 BROOKLYN AVENUE

CT RGA LUST S116021624
N/A

G47
West
< 1/8
0.107 mi.
564 ft.

ANOCOIL LLC
60 E MAIN ST
ROCKVILLE, CT 06066

Site 1 of 9 in cluster G

Relative:
Lower
Actual:
428 ft.

RCRA Listings:
Date Form Received by Agency: 2020-02-20 00:00:00.0
Handler Name: ANOCOIL LLC
Handler Address: 60 E MAIN ST

RCRA-SQG 1000108139
ICIS CTD018800458
US AIRS
CT MANIFEST
RI MANIFEST

Map ID
Direction
Distance
Elevation

MAP FINDINGS

Site

Database(s)

EDR ID Number
EPA ID Number

ANOCOIL LLC (Continued)

1000108139

Handler City,State,Zip:	ROCKVILLE, CT 06066
EPA ID:	CTD018800458
Contact Name:	KEVIN O'SULLIVAN
Contact Address:	E MAIN ST
Contact City,State,Zip:	ROCKVILLE, CT 06066
Contact Telephone:	603-943-3651
Contact Fax:	Not reported
Contact Email:	KOSULLIVAN@VERICOTECHNOLOGY.COM
Contact Title:	Not reported
EPA Region:	01
Land Type:	Private
Federal Waste Generator Description:	Small Quantity Generator
Non-Notifier:	Not reported
Biennial Report Cycle:	2019
Accessibility:	Not reported
Active Site Indicator:	Handler Activities
State District Owner:	Not reported
State District:	Not reported
Mailing Address:	E MAIN ST
Mailing City,State,Zip:	ROCKVILLE, CT 06066
Owner Name:	HOWARD A FROMSON
Owner Type:	Private
Operator Name:	PRESSTEK LLC
Operator Type:	Private
Short-Term Generator Activity:	Yes
Importer Activity:	No
Mixed Waste Generator:	No
Transporter Activity:	No
Transfer Facility Activity:	No
Recycler Activity with Storage:	No
Small Quantity On-Site Burner Exemption:	No
Smelting Melting and Refining Furnace Exemption:	No
Underground Injection Control:	No
Off-Site Waste Receipt:	No
Universal Waste Indicator:	No
Universal Waste Destination Facility:	No
Federal Universal Waste:	No
Active Site Fed-Reg Treatment Storage and Disposal Facility:	Not reported
Active Site Converter Treatment storage and Disposal Facility:	Not reported
Active Site State-Reg Treatment Storage and Disposal Facility:	Not reported
Active Site State-Reg Handler:	---
Federal Facility Indicator:	Not reported
Hazardous Secondary Material Indicator:	N
Sub-Part K Indicator:	Not reported
Commercial TSD Indicator:	No
Treatment Storage and Disposal Type:	Not reported
2018 GPRA Permit Baseline:	Not on the Baseline
2018 GPRA Renewals Baseline:	Not on the Baseline
Permit Renewals Workload Universe:	Not reported
Permit Workload Universe:	Not reported
Permit Progress Universe:	Not reported
Post-Closure Workload Universe:	Not reported
Closure Workload Universe:	Not reported
202 GPRA Corrective Action Baseline:	No
Corrective Action Workload Universe:	No
Subject to Corrective Action Universe:	No
Non-TSDFs Where RCRA CA has Been Imposed Universe:	No

Map ID
Direction
Distance
Elevation

MAP FINDINGS

Site

Database(s)

EDR ID Number
EPA ID Number

ANOCOIL LLC (Continued)

1000108139

TSDFs Potentially Subject to CA Under 3004 (u)/(v) Universe: No
TSDFs Only Subject to CA under Discretionary Auth Universe: No
Corrective Action Priority Ranking: No NCAPS ranking
Environmental Control Indicator: No
Institutional Control Indicator: No
Human Exposure Controls Indicator: N/A
Groundwater Controls Indicator: N/A
Operating TSDF Universe: Not reported
Full Enforcement Universe: Not reported
Significant Non-Complier Universe: No
Unaddressed Significant Non-Complier Universe: No
Addressed Significant Non-Complier Universe: No
Significant Non-Complier With a Compliance Schedule Universe: No
Financial Assurance Required: Not reported
Handler Date of Last Change: 2020-03-29 17:05:21.0
Recognized Trader-Importer: No
Recognized Trader-Exporter: No
Importer of Spent Lead Acid Batteries: No
Exporter of Spent Lead Acid Batteries: No
Recycler Activity Without Storage: No
Manifest Broker: No
Sub-Part P Indicator: No

Hazardous Waste Summary:

Waste Code: D001
Waste Description: IGNITABLE WASTE

Waste Code: D018
Waste Description: BENZENE

Handler - Owner Operator:

Owner/Operator Indicator: Operator
Owner/Operator Name: ANOCOIL LLC
Legal Status: Private
Date Became Current: 2016-03-31 00:00:00.
Date Ended Current: Not reported
Owner/Operator Address: Not reported
Owner/Operator City,State,Zip: Not reported
Owner/Operator Telephone: Not reported
Owner/Operator Telephone Ext: Not reported
Owner/Operator Fax: Not reported
Owner/Operator Email: Not reported

Owner/Operator Indicator: Owner
Owner/Operator Name: HOWARD A FROMSON
Legal Status: Private
Date Became Current: Not reported
Date Ended Current: Not reported
Owner/Operator Address: 60 E MAIN ST
Owner/Operator City,State,Zip: ROCKVILLE, CT 06066
Owner/Operator Telephone: 860-871-1200
Owner/Operator Telephone Ext: Not reported
Owner/Operator Fax: Not reported
Owner/Operator Email: Not reported

Map ID
Direction
Distance
Elevation

MAP FINDINGS

Site

Database(s)

EDR ID Number
EPA ID Number

ANOCOIL LLC (Continued)

1000108139

Owner/Operator Indicator:	PO
Owner/Operator Name:	HOWARD A FROMSON
Legal Status:	Private
Date Became Current:	Not reported
Date Ended Current:	2016-03-30 00:00:00.
Owner/Operator Address:	60 E MAIN ST
Owner/Operator City,State,Zip:	ROCKVILLE, CT 06066
Owner/Operator Telephone:	860-871-1200
Owner/Operator Telephone Ext:	Not reported
Owner/Operator Fax:	Not reported
Owner/Operator Email:	Not reported
Owner/Operator Indicator:	Owner
Owner/Operator Name:	PA ACQUISITION HOLDCO LLC
Legal Status:	Private
Date Became Current:	2016-03-31 00:00:00.
Date Ended Current:	Not reported
Owner/Operator Address:	60 E MAIN ST
Owner/Operator City,State,Zip:	ROCKVILLE, CT 06066
Owner/Operator Telephone:	860-871-1200
Owner/Operator Telephone Ext:	Not reported
Owner/Operator Fax:	Not reported
Owner/Operator Email:	Not reported
Owner/Operator Indicator:	Operator
Owner/Operator Name:	PRESSTEK LLC
Legal Status:	Private
Date Became Current:	2016-03-31 00:00:00.
Date Ended Current:	Not reported
Owner/Operator Address:	60 E MAIN ST
Owner/Operator City,State,Zip:	ROCKVILLE, CT 06066
Owner/Operator Telephone:	Not reported
Owner/Operator Telephone Ext:	Not reported
Owner/Operator Fax:	Not reported
Owner/Operator Email:	Not reported
Owner/Operator Indicator:	Owner
Owner/Operator Name:	HOWARD A FROMSON
Legal Status:	Private
Date Became Current:	Not reported
Date Ended Current:	Not reported
Owner/Operator Address:	60 E MAIN ST
Owner/Operator City,State,Zip:	ROCKVILLE, CT 06066
Owner/Operator Telephone:	860-871-1200
Owner/Operator Telephone Ext:	Not reported
Owner/Operator Fax:	Not reported
Owner/Operator Email:	Not reported
Owner/Operator Indicator:	Owner
Owner/Operator Name:	PRESSTEK LLC
Legal Status:	Private
Date Became Current:	2016-03-31 00:00:00.
Date Ended Current:	Not reported
Owner/Operator Address:	60 E MAIN ST
Owner/Operator City,State,Zip:	ROCKVILLE, CT 06066
Owner/Operator Telephone:	860-871-1200
Owner/Operator Telephone Ext:	Not reported

Map ID
Direction
Distance
Elevation

MAP FINDINGS

Site

Database(s)

EDR ID Number
EPA ID Number

ANOCOIL LLC (Continued)

1000108139

Owner/Operator Fax: Not reported
Owner/Operator Email: Not reported

Historic Generators:

Receive Date: 1986-06-04 00:00:00.0
Handler Name: ANO COIL CORP
Federal Waste Generator Description: Small Quantity Generator
State District Owner: Not reported
Large Quantity Handler of Universal Waste: No
Recognized Trader Importer: No
Recognized Trader Exporter: No
Spent Lead Acid Battery Importer: No
Spent Lead Acid Battery Exporter: No
Current Record: No
Non Storage Recycler Activity: Not reported
Electronic Manifest Broker: Not reported

Receive Date: 2016-04-01 00:00:00.0
Handler Name: ANOCOIL LLC
Federal Waste Generator Description: Small Quantity Generator
State District Owner: Not reported
Large Quantity Handler of Universal Waste: No
Recognized Trader Importer: No
Recognized Trader Exporter: No
Spent Lead Acid Battery Importer: No
Spent Lead Acid Battery Exporter: No
Current Record: No
Non Storage Recycler Activity: Not reported
Electronic Manifest Broker: Not reported

Receive Date: 1990-05-30 00:00:00.0
Handler Name: ANO COIL CORP
Federal Waste Generator Description: Large Quantity Generator
State District Owner: Not reported
Large Quantity Handler of Universal Waste: No
Recognized Trader Importer: No
Recognized Trader Exporter: No
Spent Lead Acid Battery Importer: No
Spent Lead Acid Battery Exporter: No
Current Record: No
Non Storage Recycler Activity: Not reported
Electronic Manifest Broker: Not reported

Receive Date: 1992-02-28 00:00:00.0
Handler Name: ANO COIL CORP.
Federal Waste Generator Description: Large Quantity Generator
State District Owner: Not reported
Large Quantity Handler of Universal Waste: No
Recognized Trader Importer: No
Recognized Trader Exporter: No
Spent Lead Acid Battery Importer: No
Spent Lead Acid Battery Exporter: No
Current Record: No
Non Storage Recycler Activity: Not reported
Electronic Manifest Broker: Not reported

Receive Date: 1994-03-01 00:00:00.0

Map ID
Direction
Distance
Elevation

MAP FINDINGS

Site

Database(s)

EDR ID Number
EPA ID Number

ANOCOIL LLC (Continued)

1000108139

Handler Name: ANO COIL CORP.
Federal Waste Generator Description: Large Quantity Generator
State District Owner: Not reported
Large Quantity Handler of Universal Waste: No
Recognized Trader Importer: No
Recognized Trader Exporter: No
Spent Lead Acid Battery Importer: No
Spent Lead Acid Battery Exporter: No
Current Record: No
Non Storage Recycler Activity: Not reported
Electronic Manifest Broker: Not reported

Receive Date: 1996-02-26 00:00:00.0
Handler Name: ANO COIL CORP.
Federal Waste Generator Description: Large Quantity Generator
State District Owner: Not reported
Large Quantity Handler of Universal Waste: No
Recognized Trader Importer: No
Recognized Trader Exporter: No
Spent Lead Acid Battery Importer: No
Spent Lead Acid Battery Exporter: No
Current Record: No
Non Storage Recycler Activity: Not reported
Electronic Manifest Broker: Not reported

Receive Date: 1998-02-12 00:00:00.0
Handler Name: ANO COIL CORP
Federal Waste Generator Description: Large Quantity Generator
State District Owner: Not reported
Large Quantity Handler of Universal Waste: No
Recognized Trader Importer: No
Recognized Trader Exporter: No
Spent Lead Acid Battery Importer: No
Spent Lead Acid Battery Exporter: No
Current Record: No
Non Storage Recycler Activity: Not reported
Electronic Manifest Broker: Not reported

Receive Date: 2020-02-20 00:00:00.0
Handler Name: ANOCOIL LLC
Federal Waste Generator Description: Small Quantity Generator
State District Owner: Not reported
Large Quantity Handler of Universal Waste: No
Recognized Trader Importer: No
Recognized Trader Exporter: No
Spent Lead Acid Battery Importer: No
Spent Lead Acid Battery Exporter: No
Current Record: Yes
Non Storage Recycler Activity: No
Electronic Manifest Broker: No

Facility Has Received Notices of Violation:
Found Violation: Yes
Agency Which Determined Violation: State
Violation Short Description: Generators - Manifest
Date Violation was Determined: 1996-06-25 00:00:00.0

Map ID
Direction
Distance
Elevation

MAP FINDINGS

Site

Database(s)

EDR ID Number
EPA ID Number

ANOCOIL LLC (Continued)

1000108139

Actual Return to Compliance Date:	1998-06-24 00:00:00.0
Return to Compliance Qualifier:	Observed
Violation Responsible Agency:	State
Scheduled Compliance Date:	Not reported
Enforcement Identifier:	000
Date of Enforcement Action:	1998-01-21 00:00:00.0
Enforcement Responsible Agency:	State
Enforcement Docket Number:	886
Enforcement Attorney:	R1
Corrective Action Component:	No
Appeal Initiated Date:	Not reported
Appeal Resolution Date:	Not reported
Disposition Status Date:	Not reported
Disposition Status:	Not reported
Disposition Status Description:	Not reported
Consent/Final Order Sequence Number:	Not reported
Consent/Final Order Respondent Name:	Not reported
Consent/Final Order Lead Agency:	Not reported
Enforcement Type:	WRITTEN INFORMAL
Enforcement Responsible Person:	R1CLH
Enforcement Responsible Sub-Organization:	Not reported
SEP Sequence Number:	Not reported
SEP Expenditure Amount:	Not reported
SEP Scheduled Completion Date:	Not reported
SEP Actual Date:	Not reported
SEP Defaulted Date:	Not reported
SEP Type:	Not reported
SEP Type Description:	Not reported
Proposed Amount:	Not reported
Final Monetary Amount:	Not reported
Paid Amount:	Not reported
Final Count:	Not reported
Final Amount:	Not reported
Found Violation:	Yes
Agency Which Determined Violation:	State
Violation Short Description:	Generators - Pre-transport
Date Violation was Determined:	1996-06-25 00:00:00.0
Actual Return to Compliance Date:	1996-07-31 00:00:00.0
Return to Compliance Qualifier:	Observed
Violation Responsible Agency:	State
Scheduled Compliance Date:	Not reported
Enforcement Identifier:	000
Date of Enforcement Action:	1996-06-25 00:00:00.0
Enforcement Responsible Agency:	State
Enforcement Docket Number:	81
Enforcement Attorney:	R1
Corrective Action Component:	No
Appeal Initiated Date:	Not reported
Appeal Resolution Date:	Not reported
Disposition Status Date:	Not reported
Disposition Status:	Not reported
Disposition Status Description:	Not reported
Consent/Final Order Sequence Number:	Not reported
Consent/Final Order Respondent Name:	Not reported
Consent/Final Order Lead Agency:	Not reported
Enforcement Type:	FIELD NOTICE OF VIOLATION

Map ID
Direction
Distance
Elevation

MAP FINDINGS

Site

Database(s)

EDR ID Number
EPA ID Number

ANOCOIL LLC (Continued)

1000108139

Enforcement Responsible Person: R1CG
Enforcement Responsible Sub-Organization: Not reported
SEP Sequence Number: Not reported
SEP Expenditure Amount: Not reported
SEP Scheduled Completion Date: Not reported
SEP Actual Date: Not reported
SEP Defaulted Date: Not reported
SEP Type: Not reported
SEP Type Description: Not reported
Proposed Amount: Not reported
Final Monetary Amount: Not reported
Paid Amount: Not reported
Final Count: Not reported
Final Amount: Not reported

Found Violation: No
Agency Which Determined Violation: Not reported
Violation Short Description: Not reported
Date Violation was Determined: Not reported
Actual Return to Compliance Date: Not reported
Return to Compliance Qualifier: Not reported
Violation Responsible Agency: Not reported
Scheduled Compliance Date: Not reported
Enforcement Identifier: Not reported
Date of Enforcement Action: Not reported
Enforcement Responsible Agency: Not reported
Enforcement Docket Number: Not reported
Enforcement Attorney: Not reported
Corrective Action Component: Not reported
Appeal Initiated Date: Not reported
Appeal Resolution Date: Not reported
Disposition Status Date: Not reported
Disposition Status: Not reported
Disposition Status Description: Not reported
Consent/Final Order Sequence Number: Not reported
Consent/Final Order Respondent Name: Not reported
Consent/Final Order Lead Agency: Not reported
Enforcement Type: Not reported
Enforcement Responsible Person: Not reported
Enforcement Responsible Sub-Organization: Not reported
SEP Sequence Number: Not reported
SEP Expenditure Amount: Not reported
SEP Scheduled Completion Date: Not reported
SEP Actual Date: Not reported
SEP Defaulted Date: Not reported
SEP Type: Not reported
SEP Type Description: Not reported
Proposed Amount: Not reported
Final Monetary Amount: Not reported
Paid Amount: Not reported
Final Count: Not reported
Final Amount: Not reported

Found Violation: Yes
Agency Which Determined Violation: State
Violation Short Description: Generators - Pre-transport
Date Violation was Determined: 1996-06-25 00:00:00.0

Map ID
Direction
Distance
Elevation

MAP FINDINGS

Site

Database(s)

EDR ID Number
EPA ID Number

ANOCOIL LLC (Continued)

1000108139

Actual Return to Compliance Date:	1998-06-24 00:00:00.0
Return to Compliance Qualifier:	Observed
Violation Responsible Agency:	State
Scheduled Compliance Date:	Not reported
Enforcement Identifier:	000
Date of Enforcement Action:	1998-01-21 00:00:00.0
Enforcement Responsible Agency:	State
Enforcement Docket Number:	886
Enforcement Attorney:	R1
Corrective Action Component:	No
Appeal Initiated Date:	Not reported
Appeal Resolution Date:	Not reported
Disposition Status Date:	Not reported
Disposition Status:	Not reported
Disposition Status Description:	Not reported
Consent/Final Order Sequence Number:	Not reported
Consent/Final Order Respondent Name:	Not reported
Consent/Final Order Lead Agency:	Not reported
Enforcement Type:	WRITTEN INFORMAL
Enforcement Responsible Person:	R1CLH
Enforcement Responsible Sub-Organization:	Not reported
SEP Sequence Number:	Not reported
SEP Expenditure Amount:	Not reported
SEP Scheduled Completion Date:	Not reported
SEP Actual Date:	Not reported
SEP Defaulted Date:	Not reported
SEP Type:	Not reported
SEP Type Description:	Not reported
Proposed Amount:	Not reported
Final Monetary Amount:	Not reported
Paid Amount:	Not reported
Final Count:	Not reported
Final Amount:	Not reported
Found Violation:	Yes
Agency Which Determined Violation:	State
Violation Short Description:	Generators - General
Date Violation was Determined:	1996-06-25 00:00:00.0
Actual Return to Compliance Date:	1998-06-24 00:00:00.0
Return to Compliance Qualifier:	Observed
Violation Responsible Agency:	State
Scheduled Compliance Date:	Not reported
Enforcement Identifier:	000
Date of Enforcement Action:	1998-01-21 00:00:00.0
Enforcement Responsible Agency:	State
Enforcement Docket Number:	886
Enforcement Attorney:	R1
Corrective Action Component:	No
Appeal Initiated Date:	Not reported
Appeal Resolution Date:	Not reported
Disposition Status Date:	Not reported
Disposition Status:	Not reported
Disposition Status Description:	Not reported
Consent/Final Order Sequence Number:	Not reported
Consent/Final Order Respondent Name:	Not reported
Consent/Final Order Lead Agency:	Not reported
Enforcement Type:	WRITTEN INFORMAL

Map ID
Direction
Distance
Elevation

MAP FINDINGS

Site

Database(s)

EDR ID Number
EPA ID Number

ANOCOIL LLC (Continued)

1000108139

Enforcement Responsible Person:	R1CLH
Enforcement Responsible Sub-Organization:	Not reported
SEP Sequence Number:	Not reported
SEP Expenditure Amount:	Not reported
SEP Scheduled Completion Date:	Not reported
SEP Actual Date:	Not reported
SEP Defaulted Date:	Not reported
SEP Type:	Not reported
SEP Type Description:	Not reported
Proposed Amount:	Not reported
Final Monetary Amount:	Not reported
Paid Amount:	Not reported
Final Count:	Not reported
Final Amount:	Not reported
Found Violation:	Yes
Agency Which Determined Violation:	State
Violation Short Description:	Generators - Pre-transport
Date Violation was Determined:	1996-06-25 00:00:00.0
Actual Return to Compliance Date:	1998-06-24 00:00:00.0
Return to Compliance Qualifier:	Observed
Violation Responsible Agency:	State
Scheduled Compliance Date:	Not reported
Enforcement Identifier:	000
Date of Enforcement Action:	1998-01-21 00:00:00.0
Enforcement Responsible Agency:	State
Enforcement Docket Number:	886
Enforcement Attorney:	R1
Corrective Action Component:	No
Appeal Initiated Date:	Not reported
Appeal Resolution Date:	Not reported
Disposition Status Date:	Not reported
Disposition Status:	Not reported
Disposition Status Description:	Not reported
Consent/Final Order Sequence Number:	Not reported
Consent/Final Order Respondent Name:	Not reported
Consent/Final Order Lead Agency:	Not reported
Enforcement Type:	WRITTEN INFORMAL
Enforcement Responsible Person:	R1CLH
Enforcement Responsible Sub-Organization:	Not reported
SEP Sequence Number:	Not reported
SEP Expenditure Amount:	Not reported
SEP Scheduled Completion Date:	Not reported
SEP Actual Date:	Not reported
SEP Defaulted Date:	Not reported
SEP Type:	Not reported
SEP Type Description:	Not reported
Proposed Amount:	Not reported
Final Monetary Amount:	Not reported
Paid Amount:	Not reported
Final Count:	Not reported
Final Amount:	Not reported
Found Violation:	Yes
Agency Which Determined Violation:	State
Violation Short Description:	Generators - Pre-transport
Date Violation was Determined:	1996-06-25 00:00:00.0

Map ID
Direction
Distance
Elevation

MAP FINDINGS

Site

Database(s)

EDR ID Number
EPA ID Number

ANOCOIL LLC (Continued)

1000108139

Actual Return to Compliance Date:	1996-07-31 00:00:00.0
Return to Compliance Qualifier:	Observed
Violation Responsible Agency:	State
Scheduled Compliance Date:	Not reported
Enforcement Identifier:	000
Date of Enforcement Action:	1996-06-25 00:00:00.0
Enforcement Responsible Agency:	State
Enforcement Docket Number:	81
Enforcement Attorney:	R1
Corrective Action Component:	No
Appeal Initiated Date:	Not reported
Appeal Resolution Date:	Not reported
Disposition Status Date:	Not reported
Disposition Status:	Not reported
Disposition Status Description:	Not reported
Consent/Final Order Sequence Number:	Not reported
Consent/Final Order Respondent Name:	Not reported
Consent/Final Order Lead Agency:	Not reported
Enforcement Type:	FIELD NOTICE OF VIOLATION
Enforcement Responsible Person:	R1CG
Enforcement Responsible Sub-Organization:	Not reported
SEP Sequence Number:	Not reported
SEP Expenditure Amount:	Not reported
SEP Scheduled Completion Date:	Not reported
SEP Actual Date:	Not reported
SEP Defaulted Date:	Not reported
SEP Type:	Not reported
SEP Type Description:	Not reported
Proposed Amount:	Not reported
Final Monetary Amount:	Not reported
Paid Amount:	Not reported
Final Count:	Not reported
Final Amount:	Not reported
Found Violation:	Yes
Agency Which Determined Violation:	State
Violation Short Description:	Generators - Pre-transport
Date Violation was Determined:	1996-06-25 00:00:00.0
Actual Return to Compliance Date:	1996-07-31 00:00:00.0
Return to Compliance Qualifier:	Observed
Violation Responsible Agency:	State
Scheduled Compliance Date:	Not reported
Enforcement Identifier:	000
Date of Enforcement Action:	1996-06-25 00:00:00.0
Enforcement Responsible Agency:	State
Enforcement Docket Number:	81
Enforcement Attorney:	R1
Corrective Action Component:	No
Appeal Initiated Date:	Not reported
Appeal Resolution Date:	Not reported
Disposition Status Date:	Not reported
Disposition Status:	Not reported
Disposition Status Description:	Not reported
Consent/Final Order Sequence Number:	Not reported
Consent/Final Order Respondent Name:	Not reported
Consent/Final Order Lead Agency:	Not reported
Enforcement Type:	FIELD NOTICE OF VIOLATION

Map ID
Direction
Distance
Elevation

MAP FINDINGS

Site

Database(s)

EDR ID Number
EPA ID Number

ANOCOIL LLC (Continued)

1000108139

Enforcement Responsible Person:	R1CG
Enforcement Responsible Sub-Organization:	Not reported
SEP Sequence Number:	Not reported
SEP Expenditure Amount:	Not reported
SEP Scheduled Completion Date:	Not reported
SEP Actual Date:	Not reported
SEP Defaulted Date:	Not reported
SEP Type:	Not reported
SEP Type Description:	Not reported
Proposed Amount:	Not reported
Final Monetary Amount:	Not reported
Paid Amount:	Not reported
Final Count:	Not reported
Final Amount:	Not reported
Found Violation:	Yes
Agency Which Determined Violation:	State
Violation Short Description:	Generators - Pre-transport
Date Violation was Determined:	1996-06-25 00:00:00.0
Actual Return to Compliance Date:	1998-06-24 00:00:00.0
Return to Compliance Qualifier:	Observed
Violation Responsible Agency:	State
Scheduled Compliance Date:	Not reported
Enforcement Identifier:	000
Date of Enforcement Action:	1998-01-21 00:00:00.0
Enforcement Responsible Agency:	State
Enforcement Docket Number:	886
Enforcement Attorney:	R1
Corrective Action Component:	No
Appeal Initiated Date:	Not reported
Appeal Resolution Date:	Not reported
Disposition Status Date:	Not reported
Disposition Status:	Not reported
Disposition Status Description:	Not reported
Consent/Final Order Sequence Number:	Not reported
Consent/Final Order Respondent Name:	Not reported
Consent/Final Order Lead Agency:	Not reported
Enforcement Type:	WRITTEN INFORMAL
Enforcement Responsible Person:	R1CLH
Enforcement Responsible Sub-Organization:	Not reported
SEP Sequence Number:	Not reported
SEP Expenditure Amount:	Not reported
SEP Scheduled Completion Date:	Not reported
SEP Actual Date:	Not reported
SEP Defaulted Date:	Not reported
SEP Type:	Not reported
SEP Type Description:	Not reported
Proposed Amount:	Not reported
Final Monetary Amount:	Not reported
Paid Amount:	Not reported
Final Count:	Not reported
Final Amount:	Not reported
Found Violation:	No
Agency Which Determined Violation:	Not reported
Violation Short Description:	Not reported
Date Violation was Determined:	Not reported

Map ID
Direction
Distance
Elevation

MAP FINDINGS

Site

Database(s)

EDR ID Number
EPA ID Number

ANOCOIL LLC (Continued)

1000108139

Actual Return to Compliance Date:	Not reported
Return to Compliance Qualifier:	Not reported
Violation Responsible Agency:	Not reported
Scheduled Compliance Date:	Not reported
Enforcement Identifier:	Not reported
Date of Enforcement Action:	Not reported
Enforcement Responsible Agency:	Not reported
Enforcement Docket Number:	Not reported
Enforcement Attorney:	Not reported
Corrective Action Component:	Not reported
Appeal Initiated Date:	Not reported
Appeal Resolution Date:	Not reported
Disposition Status Date:	Not reported
Disposition Status:	Not reported
Disposition Status Description:	Not reported
Consent/Final Order Sequence Number:	Not reported
Consent/Final Order Respondent Name:	Not reported
Consent/Final Order Lead Agency:	Not reported
Enforcement Type:	Not reported
Enforcement Responsible Person:	Not reported
Enforcement Responsible Sub-Organization:	Not reported
SEP Sequence Number:	Not reported
SEP Expenditure Amount:	Not reported
SEP Scheduled Completion Date:	Not reported
SEP Actual Date:	Not reported
SEP Defaulted Date:	Not reported
SEP Type:	Not reported
SEP Type Description:	Not reported
Proposed Amount:	Not reported
Final Monetary Amount:	Not reported
Paid Amount:	Not reported
Final Count:	Not reported
Final Amount:	Not reported
Found Violation:	Yes
Agency Which Determined Violation:	State
Violation Short Description:	Generators - General
Date Violation was Determined:	1986-03-26 00:00:00.0
Actual Return to Compliance Date:	1986-07-28 00:00:00.0
Return to Compliance Qualifier:	Observed
Violation Responsible Agency:	State
Scheduled Compliance Date:	1986-09-11 00:00:00.0
Enforcement Identifier:	003
Date of Enforcement Action:	1986-06-27 00:00:00.0
Enforcement Responsible Agency:	State
Enforcement Docket Number:	Not reported
Enforcement Attorney:	Not reported
Corrective Action Component:	No
Appeal Initiated Date:	Not reported
Appeal Resolution Date:	Not reported
Disposition Status Date:	Not reported
Disposition Status:	Not reported
Disposition Status Description:	Not reported
Consent/Final Order Sequence Number:	Not reported
Consent/Final Order Respondent Name:	Not reported
Consent/Final Order Lead Agency:	Not reported
Enforcement Type:	WRITTEN INFORMAL

Map ID
Direction
Distance
Elevation

MAP FINDINGS

Site

Database(s)

EDR ID Number
EPA ID Number

ANOCOIL LLC (Continued)

1000108139

Enforcement Responsible Person:	Not reported
Enforcement Responsible Sub-Organization:	Not reported
SEP Sequence Number:	Not reported
SEP Expenditure Amount:	Not reported
SEP Scheduled Completion Date:	Not reported
SEP Actual Date:	Not reported
SEP Defaulted Date:	Not reported
SEP Type:	Not reported
SEP Type Description:	Not reported
Proposed Amount:	Not reported
Final Monetary Amount:	Not reported
Paid Amount:	Not reported
Final Count:	Not reported
Final Amount:	Not reported

Evaluation Action Summary:

Evaluation Date:	1996-06-25 00:00:00.0
Evaluation Responsible Agency:	State
Found Violation:	Yes
Evaluation Type Description:	COMPLIANCE EVALUATION INSPECTION ON-SITE
Evaluation Responsible Person Identifier:	R1CG
Evaluation Responsible Sub-Organization:	Not reported
Actual Return to Compliance Date:	1998-06-24 00:00:00.0
Scheduled Compliance Date:	Not reported
Date of Request:	Not reported
Date Response Received:	Not reported
Request Agency:	Not reported
Former Citation:	Not reported

Evaluation Date:	1996-06-25 00:00:00.0
Evaluation Responsible Agency:	State
Found Violation:	Yes
Evaluation Type Description:	COMPLIANCE EVALUATION INSPECTION ON-SITE
Evaluation Responsible Person Identifier:	R1CG
Evaluation Responsible Sub-Organization:	Not reported
Actual Return to Compliance Date:	1996-07-31 00:00:00.0
Scheduled Compliance Date:	Not reported
Date of Request:	Not reported
Date Response Received:	Not reported
Request Agency:	Not reported
Former Citation:	Not reported

Evaluation Date:	1998-06-24 00:00:00.0
Evaluation Responsible Agency:	State
Found Violation:	No
Evaluation Type Description:	COMPLIANCE SCHEDULE EVALUATION
Evaluation Responsible Person Identifier:	R1CLH
Evaluation Responsible Sub-Organization:	Not reported
Actual Return to Compliance Date:	Not reported
Scheduled Compliance Date:	Not reported
Date of Request:	Not reported
Date Response Received:	Not reported
Request Agency:	Not reported
Former Citation:	Not reported

Evaluation Date:	1996-06-25 00:00:00.0
Evaluation Responsible Agency:	State

Map ID
Direction
Distance
Elevation

MAP FINDINGS

Site

Database(s)

EDR ID Number
EPA ID Number

ANOCOIL LLC (Continued)

1000108139

Found Violation:	Yes
Evaluation Type Description:	COMPLIANCE EVALUATION INSPECTION ON-SITE
Evaluation Responsible Person Identifier:	R1CG
Evaluation Responsible Sub-Organization:	Not reported
Actual Return to Compliance Date:	1998-06-24 00:00:00.0
Scheduled Compliance Date:	Not reported
Date of Request:	Not reported
Date Response Received:	Not reported
Request Agency:	Not reported
Former Citation:	Not reported
Evaluation Date:	1996-06-25 00:00:00.0
Evaluation Responsible Agency:	State
Found Violation:	Yes
Evaluation Type Description:	COMPLIANCE EVALUATION INSPECTION ON-SITE
Evaluation Responsible Person Identifier:	R1CG
Evaluation Responsible Sub-Organization:	Not reported
Actual Return to Compliance Date:	1998-06-24 00:00:00.0
Scheduled Compliance Date:	Not reported
Date of Request:	Not reported
Date Response Received:	Not reported
Request Agency:	Not reported
Former Citation:	Not reported
Evaluation Date:	1996-06-25 00:00:00.0
Evaluation Responsible Agency:	State
Found Violation:	Yes
Evaluation Type Description:	COMPLIANCE EVALUATION INSPECTION ON-SITE
Evaluation Responsible Person Identifier:	R1CG
Evaluation Responsible Sub-Organization:	Not reported
Actual Return to Compliance Date:	1998-06-24 00:00:00.0
Scheduled Compliance Date:	Not reported
Date of Request:	Not reported
Date Response Received:	Not reported
Request Agency:	Not reported
Former Citation:	Not reported
Evaluation Date:	1996-06-25 00:00:00.0
Evaluation Responsible Agency:	State
Found Violation:	Yes
Evaluation Type Description:	COMPLIANCE EVALUATION INSPECTION ON-SITE
Evaluation Responsible Person Identifier:	R1CG
Evaluation Responsible Sub-Organization:	Not reported
Actual Return to Compliance Date:	1996-07-31 00:00:00.0
Scheduled Compliance Date:	Not reported
Date of Request:	Not reported
Date Response Received:	Not reported
Request Agency:	Not reported
Former Citation:	Not reported
Evaluation Date:	1996-06-25 00:00:00.0
Evaluation Responsible Agency:	State
Found Violation:	Yes
Evaluation Type Description:	COMPLIANCE EVALUATION INSPECTION ON-SITE
Evaluation Responsible Person Identifier:	R1CG
Evaluation Responsible Sub-Organization:	Not reported
Actual Return to Compliance Date:	1996-07-31 00:00:00.0

Map ID
Direction
Distance
Elevation

MAP FINDINGS

Site

Database(s)

EDR ID Number
EPA ID Number

ANOCOIL LLC (Continued)

1000108139

Scheduled Compliance Date:	Not reported
Date of Request:	Not reported
Date Response Received:	Not reported
Request Agency:	Not reported
Former Citation:	Not reported
Evaluation Date:	1996-06-25 00:00:00.0
Evaluation Responsible Agency:	State
Found Violation:	Yes
Evaluation Type Description:	COMPLIANCE EVALUATION INSPECTION ON-SITE
Evaluation Responsible Person Identifier:	R1CG
Evaluation Responsible Sub-Organization:	Not reported
Actual Return to Compliance Date:	1998-06-24 00:00:00.0
Scheduled Compliance Date:	Not reported
Date of Request:	Not reported
Date Response Received:	Not reported
Request Agency:	Not reported
Former Citation:	Not reported
Evaluation Date:	2005-02-02 00:00:00.0
Evaluation Responsible Agency:	State
Found Violation:	No
Evaluation Type Description:	FOCUSED COMPLIANCE INSPECTION
Evaluation Responsible Person Identifier:	ICRCT
Evaluation Responsible Sub-Organization:	Not reported
Actual Return to Compliance Date:	Not reported
Scheduled Compliance Date:	Not reported
Date of Request:	Not reported
Date Response Received:	Not reported
Request Agency:	Not reported
Former Citation:	Not reported
Evaluation Date:	1986-03-26 00:00:00.0
Evaluation Responsible Agency:	State
Found Violation:	Yes
Evaluation Type Description:	COMPLIANCE EVALUATION INSPECTION ON-SITE
Evaluation Responsible Person Identifier:	Not reported
Evaluation Responsible Sub-Organization:	Not reported
Actual Return to Compliance Date:	1986-07-28 00:00:00.0
Scheduled Compliance Date:	1986-09-11 00:00:00.0
Date of Request:	Not reported
Date Response Received:	Not reported
Request Agency:	Not reported
Former Citation:	Not reported

ICIS:

Enforcement Action ID:	CT-200096361
FRS ID:	110000315374
Action Name:	Anocoil Corp.
Facility Name:	ANO-COIL CORPORATION
Facility Address:	60 EAST MAIN STREET ROCKVILLE, CT 06066
Enforcement Action Type:	Notice of Violation
Facility County:	TOLLAND
Program System Acronym:	NPDES
Enforcement Action Forum Desc:	Administrative - Informal

Map ID
Direction
Distance
Elevation

MAP FINDINGS

Site

Database(s)

EDR ID Number
EPA ID Number

ANOCOIL LLC (Continued)

1000108139

EA Type Code: NOV
Facility SIC Code: 3471
Federal Facility ID: Not reported
Latitude in Decimal Degrees: 41.867333
Longitude in Decimal Degrees: -72.445389
Permit Type Desc: NPDES Individual Permit
Program System Acronym: CT0020389
Facility NAICS Code: Not reported
Tribal Land Code: Not reported

US AIRS MINOR:

EnvId: 1000108139
Region Code: 01
Programmatic ID: AIR CT0000000901301219
Facility Registry ID: 110000315374
D and B Number: Not reported
Primary SIC Code: 3471
NAICS Code: 332813
Default Air Classification Code: MIN
Facility Type of Ownership Code: POF
Air CMS Category Code: SMI
HPV Status: Not reported

US AIRS MINOR:

Region Code: 01
Programmatic ID: AIR CT0000000901301219
Facility Registry ID: 110000315374
Air Operating Status Code: OPR
Default Air Classification Code: MIN
Air Program: Federally-Enforceable State Operating Permit - Non Title V
Activity Date: 2004-04-28 00:00:00
Activity Status Date: Not reported
Activity Group: Compliance Monitoring
Activity Type: Inspection/Evaluation
Activity Status: Not reported

Region Code: 01
Programmatic ID: AIR CT0000000901301219
Facility Registry ID: 110000315374
Air Operating Status Code: OPR
Default Air Classification Code: MIN
Air Program: Federally-Enforceable State Operating Permit - Non Title V
Activity Date: 2008-12-16 00:00:00
Activity Status Date: Not reported
Activity Group: Compliance Monitoring
Activity Type: Inspection/Evaluation
Activity Status: Not reported

Region Code: 01
Programmatic ID: AIR CT0000000901301219
Facility Registry ID: 110000315374
Air Operating Status Code: OPR
Default Air Classification Code: MIN
Air Program: State Implementation Plan for National Primary and Secondary Ambient Air Quality Standards
Activity Date: 1986-04-22 00:00:00
Activity Status Date: Not reported

Map ID
Direction
Distance
Elevation

MAP FINDINGS

Site

Database(s)

EDR ID Number
EPA ID Number

ANOCOIL LLC (Continued)

1000108139

Activity Group: Compliance Monitoring
Activity Type: Inspection/Evaluation
Activity Status: Not reported

Region Code: 01
Programmatic ID: AIR CT0000000901301219
Facility Registry ID: 110000315374
Air Operating Status Code: OPR
Default Air Classification Code: MIN
Air Program: State Implementation Plan for National Primary and Secondary Ambient Air Quality Standards
Activity Date: 1987-02-04 00:00:00
Activity Status Date: Not reported
Activity Group: Compliance Monitoring
Activity Type: Inspection/Evaluation
Activity Status: Not reported

Region Code: 01
Programmatic ID: AIR CT0000000901301219
Facility Registry ID: 110000315374
Air Operating Status Code: OPR
Default Air Classification Code: MIN
Air Program: State Implementation Plan for National Primary and Secondary Ambient Air Quality Standards
Activity Date: 1988-12-02 00:00:00
Activity Status Date: Not reported
Activity Group: Compliance Monitoring
Activity Type: Inspection/Evaluation
Activity Status: Not reported

Region Code: 01
Programmatic ID: AIR CT0000000901301219
Facility Registry ID: 110000315374
Air Operating Status Code: OPR
Default Air Classification Code: MIN
Air Program: State Implementation Plan for National Primary and Secondary Ambient Air Quality Standards
Activity Date: 1990-07-10 00:00:00
Activity Status Date: Not reported
Activity Group: Compliance Monitoring
Activity Type: Inspection/Evaluation
Activity Status: Not reported

Region Code: 01
Programmatic ID: AIR CT0000000901301219
Facility Registry ID: 110000315374
Air Operating Status Code: OPR
Default Air Classification Code: MIN
Air Program: State Implementation Plan for National Primary and Secondary Ambient Air Quality Standards
Activity Date: 1992-02-21 00:00:00
Activity Status Date: Not reported
Activity Group: Compliance Monitoring
Activity Type: Inspection/Evaluation
Activity Status: Not reported

Region Code: 01
Programmatic ID: AIR CT0000000901301219
Facility Registry ID: 110000315374
Air Operating Status Code: OPR
Default Air Classification Code: MIN

Map ID
Direction
Distance
Elevation

MAP FINDINGS

Site

Database(s)

EDR ID Number
EPA ID Number

ANOCOIL LLC (Continued)

1000108139

Air Program: State Implementation Plan for National Primary and Secondary Ambient Air Quality Standards
Activity Date: 1994-03-02 00:00:00
Activity Status Date: Not reported
Activity Group: Compliance Monitoring
Activity Type: Inspection/Evaluation
Activity Status: Not reported

Region Code: 01
Programmatic ID: AIR CT0000000901301219
Facility Registry ID: 110000315374
Air Operating Status Code: OPR
Default Air Classification Code: MIN

Air Program: State Implementation Plan for National Primary and Secondary Ambient Air Quality Standards
Activity Date: 1997-06-16 00:00:00
Activity Status Date: Not reported
Activity Group: Compliance Monitoring
Activity Type: Inspection/Evaluation
Activity Status: Not reported

Region Code: 01
Programmatic ID: AIR CT0000000901301219
Facility Registry ID: 110000315374
Air Operating Status Code: OPR
Default Air Classification Code: MIN

Air Program: State Implementation Plan for National Primary and Secondary Ambient Air Quality Standards
Activity Date: 2000-04-04 00:00:00
Activity Status Date: Not reported
Activity Group: Compliance Monitoring
Activity Type: Inspection/Evaluation
Activity Status: Not reported

Region Code: 01
Programmatic ID: AIR CT0000000901301219
Facility Registry ID: 110000315374
Air Operating Status Code: OPR
Default Air Classification Code: MIN

Air Program: State Implementation Plan for National Primary and Secondary Ambient Air Quality Standards
Activity Date: 2004-04-28 00:00:00
Activity Status Date: Not reported
Activity Group: Compliance Monitoring
Activity Type: Inspection/Evaluation
Activity Status: Not reported

Region Code: 01
Programmatic ID: AIR CT0000000901301219
Facility Registry ID: 110000315374
Air Operating Status Code: OPR
Default Air Classification Code: MIN

Air Program: State Implementation Plan for National Primary and Secondary Ambient Air Quality Standards
Activity Date: 2008-12-16 00:00:00
Activity Status Date: Not reported
Activity Group: Compliance Monitoring
Activity Type: Inspection/Evaluation
Activity Status: Not reported

Map ID
Direction
Distance
Elevation

MAP FINDINGS

Site

Database(s)

EDR ID Number
EPA ID Number

ANOCOIL LLC (Continued)

1000108139

CT MANIFEST:

Name: ANCO COIL CORP
Address: 60 EAST MAIN ST
Phone: Not reported
Country: Not reported
Manifest ID: CTC0289866
EPA ID: CTD018800458

Hazardous Waste Manifest:

Year: 2011
Manifest: 004280567fle
EPA ID: CTD018800458
Generator Mailing Address: 60 E MAIN ST
Generator City,State,Zip: ROCKVILLE, CT 06066
Discrepancies: Not reported
Date Shipped: 2011-01-20
Date Received: 2011-01-20
Transporter 2 Date: Not reported
TSDf EPA ID: MAD096287354
TSDf Name: SAFETY-KLEEN SYSTEMS, INC.
TSDf Address: 224 EAST MAIN STREET
TSDf City,State,Zip: W BROOKFIELD, MA 01585
TSDf Country: USA
Transporter EPA ID: TXR000050930
Transporter Name: SAFETY-KLEEN SYSTEMS, INC.
Transporter Address: Not reported
Transporter City,State,Zip: CT
Transporter Country: USA
Transporter 2 EPA ID: Not reported
Transporter 2 Name: Not reported
Transporter 2 Address: Not reported
Transporter 2 City,State,Zip: CT
Transporter 2 Country: USA
US DOT Description: WASTE COMBUSTIBLE LIQUID, N.O.S.
Number of Containers: 001
Container Type: DM
Quantity/Weight/Volume: 8/G
Batch Number: Not reported
EPA Waste Codes: D039 - TETRACHLOROETHYLENE
Copies: Not reported
Alternate Facility Name: Not reported
Alternate Facility Address: Not reported
Alternate Facility State: Not reported
Alternate Facility Date: Not reported

Year: 2011
Manifest: 003589368fle
EPA ID: CTD018800458
Generator Mailing Address: 60 E MAIN ST
Generator City,State,Zip: ROCKVILLE, CT 06066
Discrepancies: Not reported
Date Shipped: 2011-03-18
Date Received: 2011-03-18
Transporter 2 Date: Not reported
TSDf EPA ID: MAD096287354
TSDf Name: SAFETY-KLEEN SYSTEMS, INC.
TSDf Address: 224 EAST MAIN STREET

Map ID
Direction
Distance
Elevation

MAP FINDINGS

Site

Database(s)

EDR ID Number
EPA ID Number

ANOCOIL LLC (Continued)

1000108139

TSD City,State,Zip: W BROOKFIELD, MA 01585
TSD Country: USA
Transporter EPA ID: TXR000050930
Transporter Name: SAFETY-KLEEN SYSTEMS, INC.
Transporter Address: Not reported
Transporter City,State,Zip: CT
Transporter Country: USA
Transporter 2 EPA ID: Not reported
Transporter 2 Name: Not reported
Transporter 2 Address: Not reported
Transporter 2 City,State,Zip: CT
Transporter 2 Country: USA
US DOT Description: WASTE COMBUSTIBLE LIQUID, N.O.S.
Number of Containers: 001
Container Type: DM
Quantity/Weight/Volume: 8/G
Batch Number: Not reported
EPA Waste Codes: D039 - TETRACHLOROETHYLENE
Copies: Not reported
Alternate Facility Name: Not reported
Alternate Facility Address: Not reported
Alternate Facility State: Not reported
Alternate Facility Date: Not reported

Year: 2010
Manifest: 003670186file
EPA ID: CTD018800458
Generator Mailing Address: 60 E MAIN ST CALL DAY B/4
Generator City,State,Zip: ROCKVILLE, CT 06066
Discrepancies: Not reported
Date Shipped: 2010-11-19
Date Received: 2010-11-19
Transporter 2 Date: Not reported
TSD EPA ID: MAD096287354
TSD Name: SAFETY-KLEEN SYSTEMS, INC.
TSD Address: 224 EAST MAIN STREET
TSD City,State,Zip: W BROOKFIELD, MA 01585
TSD Country: USA
Transporter EPA ID: TXR000050930
Transporter Name: SAFETY-KLEEN SYSTEMS, INC.
Transporter Address: Not reported
Transporter City,State,Zip: CT
Transporter Country: USA
Transporter 2 EPA ID: Not reported
Transporter 2 Name: Not reported
Transporter 2 Address: Not reported
Transporter 2 City,State,Zip: CT
Transporter 2 Country: USA
US DOT Description: WASTE COMBUSTIBLE LIQUID, N.O.S.
Number of Containers: 001
Container Type: DM
Quantity/Weight/Volume: 8/G
Batch Number: Not reported
EPA Waste Codes: D039 - TETRACHLOROETHYLENE
Copies: Not reported
Alternate Facility Name: Not reported
Alternate Facility Address: Not reported

Map ID
Direction
Distance
Elevation

MAP FINDINGS

Site

Database(s)

EDR ID Number
EPA ID Number

ANOCOIL LLC (Continued)

1000108139

Alternate Facility State:	Not reported
Alternate Facility Date:	Not reported
Year:	2010
Manifest:	003689898file
EPA ID:	CTD018800458
Generator Mailing Address:	60 E MAIN ST CALL DAY B/4
Generator City,State,Zip:	ROCKVILLE, CT 06066
Discrepancies:	Not reported
Date Shipped:	2010-10-01
Date Received:	2010-10-01
Transporter 2 Date:	Not reported
TSDf EPA ID:	MAD096287354
TSDf Name:	SAFETY-KLEEN SYSTEMS, INC.
TSDf Address:	224 EAST MAIN STREET
TSDf City,State,Zip:	W BROOKFIELD, MA 01585
TSDf Country:	USA
Transporter EPA ID:	TXR000050930
Transporter Name:	SAFETY-KLEEN SYSTEMS, INC.
Transporter Address:	Not reported
Transporter City,State,Zip:	CT
Transporter Country:	USA
Transporter 2 EPA ID:	Not reported
Transporter 2 Name:	Not reported
Transporter 2 Address:	Not reported
Transporter 2 City,State,Zip:	CT
Transporter 2 Country:	USA
US DOT Description:	WASTE COMBUSTIBLE LIQUID, N.O.S.
Number of Containers:	001
Container Type:	DM
Quantity/Weight/Volume:	8/G
Batch Number:	Not reported
EPA Waste Codes:	D001 - IGNITABLE WASTE
Copies:	Not reported
Alternate Facility Name:	Not reported
Alternate Facility Address:	Not reported
Alternate Facility State:	Not reported
Alternate Facility Date:	Not reported
Year:	2008
Manifest:	001185647SKS
EPA ID:	CTD018800458
Generator Mailing Address:	60 E MAIN ST
Generator City,State,Zip:	ROCKVILLE, CT 06066
Discrepancies:	Not reported
Date Shipped:	2008-04-15
Date Received:	2008-04-16
Transporter 2 Date:	Not reported
TSDf EPA ID:	MAD096287354
TSDf Name:	SAFETY-KLEEN SYSTEMS, INC.
TSDf Address:	224 EAST MAIN STREET
TSDf City,State,Zip:	W BROOKFIELD, MA 01585
TSDf Country:	USA
Transporter EPA ID:	TXR000050930
Transporter Name:	SAFETY-KLEEN SYSTEMS, INC
Transporter Address:	Not reported
Transporter City,State,Zip:	CT

Map ID
Direction
Distance
Elevation

MAP FINDINGS

Site

Database(s)

EDR ID Number
EPA ID Number

ANOCOIL LLC (Continued)

1000108139

Transporter Country: USA
Transporter 2 EPA ID: Not reported
Transporter 2 Name: Not reported
Transporter 2 Address: Not reported
Transporter 2 City,State,Zip: CT
Transporter 2 Country: USA
US DOT Description: WASTE COMBUSTIBLE LIQUID, N.O.S.
Number of Containers: 001
Container Type: DM
Quantity/Weight/Volume: 8/G
Batch Number: 284, 333
EPA Waste Codes: D001 - IGNITABLE WASTE
Copies: 1, 6
Alternate Facility Name: Not reported
Alternate Facility Address: Not reported
Alternate Facility State: Not reported
Alternate Facility Date: Not reported

Year: 2008
Manifest: 001419588SKS
EPA ID: CTD018800458
Generator Mailing Address: 60 E MAIN ST
Generator City,State,Zip: ROCKVILLE, CT 06066
Discrepancies: Not reported
Date Shipped: 2008-08-04
Date Received: 2008-08-04
Transporter 2 Date: Not reported
TSDF EPA ID: MAD096287354
TSDF Name: SAFETY-KLEEN SYSTEMS, INC.
TSDF Address: 224 EAST MAIN STREET
TSDF City,State,Zip: W BROOKFIELD, MA 01585
TSDF Country: USA
Transporter EPA ID: TXR000050930
Transporter Name: SAFETY-KLEEN SYSTEMS, INC
Transporter Address: Not reported
Transporter City,State,Zip: CT
Transporter Country: USA
Transporter 2 EPA ID: Not reported
Transporter 2 Name: Not reported
Transporter 2 Address: Not reported
Transporter 2 City,State,Zip: CT
Transporter 2 Country: USA
US DOT Description: WASTE COMBUSTIBLE LIQUID, N.O.S.
Number of Containers: 001
Container Type: DM
Quantity/Weight/Volume: 8/G
Batch Number: 1042
EPA Waste Codes: D001 - IGNITABLE WASTE
Copies: 1
Alternate Facility Name: Not reported
Alternate Facility Address: Not reported
Alternate Facility State: Not reported
Alternate Facility Date: Not reported

Year: 2008
Manifest: 001442187SKS
EPA ID: CTD018800458

Map ID
Direction
Distance
Elevation

MAP FINDINGS

Site

Database(s)

EDR ID Number
EPA ID Number

ANOCOIL LLC (Continued)

1000108139

Generator Mailing Address: 60 E MAIN ST
Generator City,State,Zip: ROCKVILLE, CT 06066
Discrepancies: Not reported
Date Shipped: 2008-11-25
Date Received: 2008-11-26
Transporter 2 Date: Not reported
TSDF EPA ID: MAD096287354
TSDF Name: SAFETY-KLEEN SYSTEMS, INC.
TSDF Address: 224 EAST MAIN STREET
TSDF City,State,Zip: W BROOKFIELD, MA 01585
TSDF Country: USA
Transporter EPA ID: TXR000050930
Transporter Name: SAFETY-KLEEN SYSTEMS, INC
Transporter Address: Not reported
Transporter City,State,Zip: CT
Transporter Country: USA
Transporter 2 EPA ID: Not reported
Transporter 2 Name: Not reported
Transporter 2 Address: Not reported
Transporter 2 City,State,Zip: CT
Transporter 2 Country: USA
US DOT Description: WASTE COMBUSTIBLE LIQUID, N.O.S.
Number of Containers: 001
Container Type: DM
Quantity/Weight/Volume: 8/G
Batch Number: 909, 1083
EPA Waste Codes: D001, D018, D039, D040 - Not reported
Copies: 1, 6
Alternate Facility Name: Not reported
Alternate Facility Address: Not reported
Alternate Facility State: Not reported
Alternate Facility Date: Not reported

Year: 2008
Manifest: 000989104SKS
EPA ID: CTD018800458
Generator Mailing Address: 60 E MAIN ST
Generator City,State,Zip: ROCKVILLE, CT 06066
Discrepancies: Not reported
Date Shipped: 2008-02-18
Date Received: 2008-02-18
Transporter 2 Date: Not reported
TSDF EPA ID: MAD096287354
TSDF Name: SAFETY-KLEEN SYSTEMS, INC.
TSDF Address: 224 EAST MAIN STREET
TSDF City,State,Zip: W BROOKFIELD, MA 01585
TSDF Country: USA
Transporter EPA ID: TXR000050930
Transporter Name: SAFETY-KLEEN SYSTEMS, INC
Transporter Address: Not reported
Transporter City,State,Zip: CT
Transporter Country: USA
Transporter 2 EPA ID: Not reported
Transporter 2 Name: Not reported
Transporter 2 Address: Not reported
Transporter 2 City,State,Zip: CT
Transporter 2 Country: USA

Map ID
Direction
Distance
Elevation

MAP FINDINGS

Site

Database(s)

EDR ID Number
EPA ID Number

ANOCOIL LLC (Continued)

1000108139

US DOT Description:	WASTE COMBUSTIBLE LIQUID, N.O.S.
Number of Containers:	001
Container Type:	DM
Quantity/Weight/Volume:	8/G
Batch Number:	847, 1066
EPA Waste Codes:	D001 - IGNITABLE WASTE
Copies:	1, 6
Alternate Facility Name:	Not reported
Alternate Facility Address:	Not reported
Alternate Facility State:	Not reported
Alternate Facility Date:	Not reported
Year:	2008
Manifest:	001163206SKS
EPA ID:	CTD018800458
Generator Mailing Address:	PO BOX 1318
Generator City,State,Zip:	ROCKVILLE, CT 06066
Discrepancies:	Not reported
Date Shipped:	2008-06-09
Date Received:	2008-06-09
Transporter 2 Date:	Not reported
TSDf EPA ID:	MAD096287354
TSDf Name:	SAFETY KLEEN SYSTEMS INC
TSDf Address:	224 EAST MAIN ST
TSDf City,State,Zip:	WEST BROOKFIELD, MA 01585
TSDf Country:	USA
Transporter EPA ID:	TXR000050930
Transporter Name:	SAFETY KLEEN SYSTEMS INC C O JJ KELLER & ASSOC
Transporter Address:	3003 W BREEZEWOOD LA PO BOX 368
Transporter City,State,Zip:	NEENAH, WI 54957-
Transporter Country:	USA
Transporter 2 EPA ID:	Not reported
Transporter 2 Name:	Not reported
Transporter 2 Address:	Not reported
Transporter 2 City,State,Zip:	CT
Transporter 2 Country:	USA
US DOT Description:	WASTE COMBUSTIBLE LIQUID, N.O.S.
Number of Containers:	001
Container Type:	DM
Quantity/Weight/Volume:	8/G
Batch Number:	533, 756
EPA Waste Codes:	D001, D018, D039, D040 - Not reported
Copies:	1, 6
Alternate Facility Name:	Not reported
Alternate Facility Address:	Not reported
Alternate Facility State:	Not reported
Alternate Facility Date:	Not reported
Year:	2007
Manifest:	000764639SKS
EPA ID:	CTD018800458
Generator Mailing Address:	60 E MAIN ST CALL DAY B 4
Generator City,State,Zip:	ROCKVILLE, CT 06066
Discrepancies:	Not reported
Date Shipped:	2007-11-05
Date Received:	2007-11-05
Transporter 2 Date:	Not reported

Map ID
Direction
Distance
Elevation

MAP FINDINGS

Site

Database(s)

EDR ID Number
EPA ID Number

ANOCOIL LLC (Continued)

1000108139

TSDF EPA ID: MAD096287354
TSDF Name: SAFETY-KLEEN SYSTEMS INC
TSDF Address: 224 EAST MAIN ST
TSDF City,State,Zip: W BROOKFIELD, MA 01585
TSDF Country: USA
Transporter EPA ID: TXR000050930
Transporter Name: SAFETY-KLEEN SYSTEMS INC
Transporter Address: Not reported
Transporter City,State,Zip: CT
Transporter Country: USA
Transporter 2 EPA ID: Not reported
Transporter 2 Name: Not reported
Transporter 2 Address: Not reported
Transporter 2 City,State,Zip: CT
Transporter 2 Country: USA
US DOT Description: COMBUSTIBLE LIQUID, N.O.S.
Number of Containers: 001
Container Type: DM
Quantity/Weight/Volume: 8/G
Batch Number: 213, 436
EPA Waste Codes: D001 - IGNITABLE WASTE
Copies: 1, 6
Alternate Facility Name: Not reported
Alternate Facility Address: Not reported
Alternate Facility State: Not reported
Alternate Facility Date: Not reported

Year: 2007
Manifest: 000368712SKS
EPA ID: CTD018800458
Generator Mailing Address: 60 E MAIN ST CALL DAY B 4
Generator City,State,Zip: ROCKVILLE, CT 06066
Discrepancies: Not reported
Date Shipped: 2007-03-22
Date Received: 2007-03-22
Transporter 2 Date: Not reported
TSDF EPA ID: MAD096287354
TSDF Name: SAFETY-KLEEN SYSTEMS INC
TSDF Address: 224 EAST MAIN ST
TSDF City,State,Zip: W BROOKFIELD, MA 01585
TSDF Country: USA
Transporter EPA ID: TXR000050930
Transporter Name: SAFETY-KLEEN SYSTEMS INC
Transporter Address: Not reported
Transporter City,State,Zip: CT
Transporter Country: USA
Transporter 2 EPA ID: Not reported
Transporter 2 Name: Not reported
Transporter 2 Address: Not reported
Transporter 2 City,State,Zip: CT
Transporter 2 Country: USA
US DOT Description: COMBUSTIBLE LIQUID, N.O.S.
Number of Containers: 001
Container Type: DM
Quantity/Weight/Volume: 8/G
Batch Number: 42, 613
EPA Waste Codes: D001 - IGNITABLE WASTE

Map ID
Direction
Distance
Elevation

MAP FINDINGS

Site

Database(s)

EDR ID Number
EPA ID Number

ANOCOIL LLC (Continued)

1000108139

Copies: 1, 6
Alternate Facility Name: Not reported
Alternate Facility Address: Not reported
Alternate Facility State: Not reported
Alternate Facility Date: Not reported

Year: 2007
Manifest: 000313167SKS
EPA ID: CTD018800458
Generator Mailing Address: 60 E MAIN ST CALL DAY B 4
Generator City,State,Zip: ROCKVILLE, CT 06066
Discrepancies: Not reported
Date Shipped: 2007-05-17
Date Received: 2007-05-17
Transporter 2 Date: Not reported
TSDF EPA ID: MAD096287354
TSDF Name: SAFETY-KLEEN SYSTEMS INC
TSDF Address: 224 EAST MAIN ST
TSDF City,State,Zip: W BROOKFIELD, MA 01585
TSDF Country: USA
Transporter EPA ID: TXR000050930
Transporter Name: SAFETY-KLEEN SYSTEMS INC
Transporter Address: Not reported
Transporter City,State,Zip: CT
Transporter Country: USA
Transporter 2 EPA ID: Not reported
Transporter 2 Name: Not reported
Transporter 2 Address: Not reported
Transporter 2 City,State,Zip: CT
Transporter 2 Country: USA
US DOT Description: COMBUSTIBLE LIQUID, N.O.S.
Number of Containers: 001
Container Type: DM
Quantity/Weight/Volume: 8/G
Batch Number: 178, 342
EPA Waste Codes: D001 - IGNITABLE WASTE
Copies: 1, 6
Alternate Facility Name: Not reported
Alternate Facility Address: Not reported
Alternate Facility State: Not reported
Alternate Facility Date: Not reported

Year: 2007
Manifest: 000307410SKS
EPA ID: CTD018800458
Generator Mailing Address: 60 E MAIN ST CALL DAY B 4
Generator City,State,Zip: ROCKVILLE, CT 06066
Discrepancies: Not reported
Date Shipped: 2007-01-23
Date Received: 2007-01-24
Transporter 2 Date: Not reported
TSDF EPA ID: MAD096287354
TSDF Name: SAFETY-KLEEN SYSTEMS INC
TSDF Address: 224 EAST MAIN ST
TSDF City,State,Zip: W BROOKFIELD, MA 01585
TSDF Country: USA
Transporter EPA ID: TXR000050930

Map ID
Direction
Distance
Elevation

MAP FINDINGS

Site

Database(s)

EDR ID Number
EPA ID Number

ANOCOIL LLC (Continued)

1000108139

Transporter Name: SAFETY-KLEEN SYSTEMS INC
Transporter Address: Not reported
Transporter City,State,Zip: CT
Transporter Country: USA
Transporter 2 EPA ID: Not reported
Transporter 2 Name: Not reported
Transporter 2 Address: Not reported
Transporter 2 City,State,Zip: CT
Transporter 2 Country: USA
US DOT Description: COMBUSTIBLE LIQUID, N.O.S.
Number of Containers: 001
Container Type: DM
Quantity/Weight/Volume: 8/G
Batch Number: 530, 571
EPA Waste Codes: D001 - IGNITABLE WASTE
Copies: 1, 6
Alternate Facility Name: Not reported
Alternate Facility Address: Not reported
Alternate Facility State: Not reported
Alternate Facility Date: Not reported

Year: 2007
Manifest: 000950842SKS
EPA ID: CTD018800458
Generator Mailing Address: 60 E MAIN ST CALL DAY B 4
Generator City,State,Zip: ROCKVILLE, CT 06066
Discrepancies: Not reported
Date Shipped: 2007-12-28
Date Received: 2007-12-28
Transporter 2 Date: Not reported
TSDf EPA ID: MAD096287354
TSDf Name: SAFETY-KLEEN SYSTEMS INC
TSDf Address: 224 EAST MAIN ST
TSDf City,State,Zip: W BROOKFIELD, MA 01585
TSDf Country: USA
Transporter EPA ID: TXR000050930
Transporter Name: SAFETY-KLEEN SYSTEMS INC
Transporter Address: Not reported
Transporter City,State,Zip: CT
Transporter Country: USA
Transporter 2 EPA ID: Not reported
Transporter 2 Name: Not reported
Transporter 2 Address: Not reported
Transporter 2 City,State,Zip: CT
Transporter 2 Country: USA
US DOT Description: COMBUSTIBLE LIQUID, N.O.S.
Number of Containers: 001
Container Type: DM
Quantity/Weight/Volume: 8/G
Batch Number: 66, 245
EPA Waste Codes: D001 - IGNITABLE WASTE
Copies: 1, 6
Alternate Facility Name: Not reported
Alternate Facility Address: Not reported
Alternate Facility State: Not reported
Alternate Facility Date: Not reported

Map ID
Direction
Distance
Elevation

MAP FINDINGS

Site

Database(s)

EDR ID Number
EPA ID Number

ANOCOIL LLC (Continued)

1000108139

Year:	2007
Manifest:	001363101SKS
EPA ID:	CTD018800458
Generator Mailing Address:	60 E MAIN ST
Generator City,State,Zip:	ROCKVILLE, CT 06066
Discrepancies:	Not reported
Date Shipped:	2007-10-02
Date Received:	Not reported
Transporter 2 Date:	Not reported
TSDf EPA ID:	MAD096287354
TSDf Name:	SAFETY-KLEEN SYSTEMS, INC.
TSDf Address:	224 EAST MAIN STREET
TSDf City,State,Zip:	W BROOKFIELD, MA 01585
TSDf Country:	USA
Transporter EPA ID:	TXR000050930
Transporter Name:	SAFETY-KLEEN SYSTEMS, INC
Transporter Address:	Not reported
Transporter City,State,Zip:	CT
Transporter Country:	USA
Transporter 2 EPA ID:	Not reported
Transporter 2 Name:	Not reported
Transporter 2 Address:	Not reported
Transporter 2 City,State,Zip:	CT
Transporter 2 Country:	USA
US DOT Description:	WASTE COMBUSTIBLE LIQUID, N.O.S.
Number of Containers:	001
Container Type:	DM
Quantity/Weight/Volume:	8/G
Batch Number:	819, 819
EPA Waste Codes:	D001, D018, D039, D040 - Not reported
Copies:	1, 6
Alternate Facility Name:	Not reported
Alternate Facility Address:	Not reported
Alternate Facility State:	Not reported
Alternate Facility Date:	Not reported
Year:	2006
Manifest:	001012826JJK
EPA ID:	CTD018800458
Generator Mailing Address:	60 E MAIN ST
Generator City,State,Zip:	ROCKVILLE, CT 06066
Discrepancies:	Not reported
Date Shipped:	2006-10-06
Date Received:	2006-10-09
Transporter 2 Date:	Not reported
TSDf EPA ID:	MAD096287354
TSDf Name:	SAFETY-KLEEN SYSTEMS INC
TSDf Address:	224 EAST MAIN ST
TSDf City,State,Zip:	W BROOKFIELD, MA 01585
TSDf Country:	USA
Transporter EPA ID:	TXR000050930
Transporter Name:	SAFETY-KLEEN SYSTEMS INC
Transporter Address:	Not reported
Transporter City,State,Zip:	TX
Transporter Country:	USA
Transporter 2 EPA ID:	Not reported
Transporter 2 Name:	Not reported

Map ID
Direction
Distance
Elevation

MAP FINDINGS

Site

Database(s)

EDR ID Number
EPA ID Number

ANOCOIL LLC (Continued)

1000108139

Transporter 2 Address: Not reported
Transporter 2 City,State,Zip: CT
Transporter 2 Country: USA
US DOT Description: WASTE COMBUSTIBLE LIQUID, N.O.S.
Number of Containers: 001
Container Type: DM
Quantity/Weight/Volume: 8/G
Batch Number: 489, 511
EPA Waste Codes: D001 - IGNITABLE WASTE
Copies: 1, 6
Alternate Facility Name: Not reported
Alternate Facility Address: Not reported
Alternate Facility State: Not reported
Alternate Facility Date: Not reported

Year: 2006
Manifest: MAU251394
EPA ID: CTD018800458
Generator Mailing Address: 60 E MAIN ST
Generator City,State,Zip: ROCKVILLE, CT 06066
Discrepancies: Not reported
Date Shipped: 2006-07-20
Date Received: 2006-07-21
Transporter 2 Date: Not reported
TSDf EPA ID: MAD096287354
TSDf Name: SAFETY-KLEEN SYSTEMS INC
TSDf Address: 224 EAST MAIN ST
TSDf City,State,Zip: W BROOKFIELD, MA 01585
TSDf Country: USA
Transporter EPA ID: TXR000050930
Transporter Name: SAFETY-KLEEN SYSTEMS INC
Transporter Address: Not reported
Transporter City,State,Zip: TX
Transporter Country: USA
Transporter 2 EPA ID: Not reported
Transporter 2 Name: Not reported
Transporter 2 Address: Not reported
Transporter 2 City,State,Zip: CT
Transporter 2 Country: USA
US DOT Description: WASTE COMBUSTIBLE LIQUID, N.O.S.
Number of Containers: 001
Container Type: DM
Quantity/Weight/Volume: 8/G
Batch Number: 359, 368
EPA Waste Codes: D001 - IGNITABLE WASTE
Copies: 2, 7
Alternate Facility Name: Not reported
Alternate Facility Address: Not reported
Alternate Facility State: Not reported
Alternate Facility Date: Not reported

Year: 2006
Manifest: MAU239887
EPA ID: CTD018800458
Generator Mailing Address: 60 E MAIN ST
Generator City,State,Zip: ROCKVILLE, CT 06066
Discrepancies: Not reported

Map ID
Direction
Distance
Elevation

MAP FINDINGS

Site

Database(s)

EDR ID Number
EPA ID Number

ANOCOIL LLC (Continued)

1000108139

Date Shipped: 2006-04-21
Date Received: 2006-04-24
Transporter 2 Date: Not reported
TSDf EPA ID: MAD096287354
TSDf Name: SAFETY-KLEEN SYSTEMS INC
TSDf Address: 224 EAST MAIN ST
TSDf City,State,Zip: W BROOKFIELD, MA 01585
TSDf Country: USA
Transporter EPA ID: TXR000050930
Transporter Name: SAFETY-KLEEN SYSTEMS INC
Transporter Address: Not reported
Transporter City,State,Zip: TX
Transporter Country: USA
Transporter 2 EPA ID: Not reported
Transporter 2 Name: Not reported
Transporter 2 Address: Not reported
Transporter 2 City,State,Zip: CT
Transporter 2 Country: USA
US DOT Description: WASTE COMBUSTIBLE LIQUID, N.O.S.
Number of Containers: 001
Container Type: DM
Quantity/Weight/Volume: 9/G
Batch Number: 64, 68
EPA Waste Codes: D001 - IGNITABLE WASTE
Copies: 2, 7
Alternate Facility Name: Not reported
Alternate Facility Address: Not reported
Alternate Facility State: Not reported
Alternate Facility Date: Not reported

Year: 2006
Manifest: MAU233343
EPA ID: CTD018800458
Generator Mailing Address: 60 E MAIN ST
Generator City,State,Zip: ROCKVILLE, CT 06066
Discrepancies: Not reported
Date Shipped: 2006-01-27
Date Received: 2006-01-30
Transporter 2 Date: Not reported
TSDf EPA ID: MAD096287354
TSDf Name: SAFETY-KLEEN SYSTEMS INC
TSDf Address: 224 EAST MAIN ST
TSDf City,State,Zip: W BROOKFIELD, MA 01585
TSDf Country: USA
Transporter EPA ID: TXR000050930
Transporter Name: SAFETY-KLEEN SYSTEMS INC
Transporter Address: Not reported
Transporter City,State,Zip: TX
Transporter Country: USA
Transporter 2 EPA ID: Not reported
Transporter 2 Name: Not reported
Transporter 2 Address: Not reported
Transporter 2 City,State,Zip: CT
Transporter 2 Country: USA
US DOT Description: WASTE COMBUSTIBLE LIQUID, N.O.S.
Number of Containers: 001
Container Type: DM

Map ID
Direction
Distance
Elevation

MAP FINDINGS

Site

Database(s)

EDR ID Number
EPA ID Number

ANOCOIL LLC (Continued)

1000108139

Quantity/Weight/Volume:	9/G
Batch Number:	48, 51
EPA Waste Codes:	D001 - IGNITABLE WASTE
Copies:	2, 7
Alternate Facility Name:	Not reported
Alternate Facility Address:	Not reported
Alternate Facility State:	Not reported
Alternate Facility Date:	Not reported
Year:	2005
Manifest:	MAU069981
EPA ID:	CTD018800458
Generator Mailing Address:	60 E MAIN ST CALL DAY B/4
Generator City,State,Zip:	ROCKVILLE, CT 06066
Discrepancies:	Not reported
Date Shipped:	2005-08-10
Date Received:	2005-08-11
Transporter 2 Date:	Not reported
TSDf EPA ID:	MAD096287354
TSDf Name:	SAFETY-KLEEN SYSTEMS, INC.
TSDf Address:	224 EAST MAIN STREET
TSDf City,State,Zip:	W BROOKFIELD, MA 01585
TSDf Country:	USA
Transporter EPA ID:	TXR000050930
Transporter Name:	SAFETY-KLEEN SYSTEMS, INC
Transporter Address:	Not reported
Transporter City,State,Zip:	CT
Transporter Country:	USA
Transporter 2 EPA ID:	Not reported
Transporter 2 Name:	Not reported
Transporter 2 Address:	Not reported
Transporter 2 City,State,Zip:	CT
Transporter 2 Country:	USA
US DOT Description:	WASTE COMBUSTIBLE LIQUID, N.O.S.
Number of Containers:	001
Container Type:	DM
Quantity/Weight/Volume:	9/G
Batch Number:	207, 231
EPA Waste Codes:	D001 - IGNITABLE WASTE
Copies:	2, 7
Alternate Facility Name:	Not reported
Alternate Facility Address:	Not reported
Alternate Facility State:	Not reported
Alternate Facility Date:	Not reported
Year:	2005
Manifest:	MAU158058
EPA ID:	CTD018800458
Generator Mailing Address:	60 E MAIN ST CALL DAY B/4
Generator City,State,Zip:	ROCKVILLE, CT 06066
Discrepancies:	Not reported
Date Shipped:	2005-11-10
Date Received:	2005-11-11
Transporter 2 Date:	Not reported
TSDf EPA ID:	MAD096287354
TSDf Name:	SAFETY-KLEEN SYSTEMS, INC.
TSDf Address:	224 EAST MAIN STREET

Map ID
Direction
Distance
Elevation

MAP FINDINGS

Site

Database(s)

EDR ID Number
EPA ID Number

ANOCOIL LLC (Continued)

1000108139

TSDf City,State,Zip: W BROOKFIELD, MA 01585
TSDf Country: USA
Transporter EPA ID: TXR000050930
Transporter Name: SAFETY-KLEEN SYSTEMS, INC
Transporter Address: Not reported
Transporter City,State,Zip: CT
Transporter Country: USA
Transporter 2 EPA ID: Not reported
Transporter 2 Name: Not reported
Transporter 2 Address: Not reported
Transporter 2 City,State,Zip: CT
Transporter 2 Country: USA
US DOT Description: WASTE COMBUSTIBLE LIQUID, N.O.S.
Number of Containers: 001
Container Type: DM
Quantity/Weight/Volume: 12/G
Batch Number: 178, 181
EPA Waste Codes: D001 - IGNITABLE WASTE
Copies: 2, 7
Alternate Facility Name: Not reported
Alternate Facility Address: Not reported
Alternate Facility State: Not reported
Alternate Facility Date: Not reported

Year: 2005
Manifest: MAU017880
EPA ID: CTD018800458
Generator Mailing Address: 60 E MAIN ST CALL DAY B/4
Generator City,State,Zip: ROCKVILLE, CT 06066
Discrepancies: Not reported
Date Shipped: 2005-05-20
Date Received: 2005-05-21
Transporter 2 Date: Not reported
TSDf EPA ID: MAD096287354
TSDf Name: SAFETY-KLEEN SYSTEMS, INC.
TSDf Address: 224 EAST MAIN STREET
TSDf City,State,Zip: W BROOKFIELD, MA 01585
TSDf Country: USA
Transporter EPA ID: TXR000050930
Transporter Name: SAFETY-KLEEN SYSTEMS, INC
Transporter Address: Not reported
Transporter City,State,Zip: CT
Transporter Country: USA
Transporter 2 EPA ID: Not reported
Transporter 2 Name: Not reported
Transporter 2 Address: Not reported
Transporter 2 City,State,Zip: CT
Transporter 2 Country: USA
US DOT Description: WASTE COMBUSTIBLE LIQUID, N.O.S.
Number of Containers: 001
Container Type: DM
Quantity/Weight/Volume: 9/G
Batch Number: 144, 822
EPA Waste Codes: D001 - IGNITABLE WASTE
Copies: 2, 7
Alternate Facility Name: Not reported
Alternate Facility Address: Not reported

Map ID
Direction
Distance
Elevation

MAP FINDINGS

Site

Database(s)

EDR ID Number
EPA ID Number

ANOCOIL LLC (Continued)

1000108139

Alternate Facility State:	Not reported
Alternate Facility Date:	Not reported
Year:	2004
Manifest:	maq927593
EPA ID:	CTD018800458
Generator Mailing Address:	PO BOX 1318
Generator City,State,Zip:	ROCKVILLE, CT 06066
Discrepancies:	Not reported
Date Shipped:	2004-09-27
Date Received:	Not reported
Transporter 2 Date:	Not reported
TSDf EPA ID:	MAD096287354
TSDf Name:	SAFETY KLEEN SYSTEMS INC
TSDf Address:	PO BOX 11393
TSDf City,State,Zip:	COLUMBIA, SC 29211
TSDf Country:	USA
Transporter EPA ID:	TXR000050930
Transporter Name:	SAFETY-KLEEN SYSTEMS INC (KELLER)
Transporter Address:	7273 US HWY 45
Transporter City,State,Zip:	NEENAH, WI 54956
Transporter Country:	USA
Transporter 2 EPA ID:	Not reported
Transporter 2 Name:	Not reported
Transporter 2 Address:	Not reported
Transporter 2 City,State,Zip:	CT
Transporter 2 Country:	USA
US DOT Description:	COMBUSTIBLE LIQUID, N.O.S.
Number of Containers:	001
Container Type:	DM
Quantity/Weight/Volume:	8/G
Batch Number:	685, 690
EPA Waste Codes:	D001 - IGNITABLE WASTE
Copies:	2, 7
Alternate Facility Name:	Not reported
Alternate Facility Address:	Not reported
Alternate Facility State:	Not reported
Alternate Facility Date:	Not reported
Year:	2004
Manifest:	MAU000292
EPA ID:	CTD018800458
Generator Mailing Address:	60 E MAIN ST
Generator City,State,Zip:	ROCKVILLE, CT 06066
Discrepancies:	Not reported
Date Shipped:	2004-12-30
Date Received:	2004-12-31
Transporter 2 Date:	Not reported
TSDf EPA ID:	MAD096287354
TSDf Name:	SAFETY-KLEEN SYSTEMS INC
TSDf Address:	224 EAST MAIN ST
TSDf City,State,Zip:	W BROOKFIELD, MA 01585
TSDf Country:	USA
Transporter EPA ID:	TXR000050930
Transporter Name:	SAFETY-KLEEN SYSTEMS INC
Transporter Address:	Not reported
Transporter City,State,Zip:	TX

Map ID
Direction
Distance
Elevation

MAP FINDINGS

Site

Database(s)

EDR ID Number
EPA ID Number

ANOCOIL LLC (Continued)

1000108139

Transporter Country: USA
Transporter 2 EPA ID: Not reported
Transporter 2 Name: Not reported
Transporter 2 Address: Not reported
Transporter 2 City,State,Zip: CT
Transporter 2 Country: USA
US DOT Description: WASTE COMBUSTIBLE LIQUID, N.O.S.
Number of Containers: 001
Container Type: DM
Quantity/Weight/Volume: 9/G
Batch Number: 385, 676
EPA Waste Codes: D001 - IGNITABLE WASTE
Copies: 2, 7
Alternate Facility Name: Not reported
Alternate Facility Address: Not reported
Alternate Facility State: Not reported
Alternate Facility Date: Not reported

Year: 2004
Manifest: MAQ791088
EPA ID: CTD018800458
Generator Mailing Address: 60 E MAIN ST
Generator City,State,Zip: ROCKVILLE, CT 06066
Discrepancies: Not reported
Date Shipped: 2004-03-08
Date Received: 2004-03-09
Transporter 2 Date: Not reported
TSDF EPA ID: MAD096287354
TSDF Name: SAFETY-KLEEN SYSTEMS INC
TSDF Address: 224 EAST MAIN ST
TSDF City,State,Zip: W BROOKFIELD, MA 01585
TSDF Country: USA
Transporter EPA ID: TXR000050930
Transporter Name: SAFETY-KLEEN SYSTEMS INC
Transporter Address: Not reported
Transporter City,State,Zip: TX
Transporter Country: USA
Transporter 2 EPA ID: Not reported
Transporter 2 Name: Not reported
Transporter 2 Address: Not reported
Transporter 2 City,State,Zip: CT
Transporter 2 Country: USA
US DOT Description: WASTE COMBUSTIBLE LIQUID, N.O.S.
Number of Containers: 001
Container Type: DM
Quantity/Weight/Volume: 9/G
Batch Number: 20, 20
EPA Waste Codes: D001 - IGNITABLE WASTE
Copies: 2, 7
Alternate Facility Name: Not reported
Alternate Facility Address: Not reported
Alternate Facility State: Not reported
Alternate Facility Date: Not reported

Year: 2004
Manifest: MAQ931189
EPA ID: CTD018800458

Map ID
Direction
Distance
Elevation

MAP FINDINGS

Site

Database(s)

EDR ID Number
EPA ID Number

ANOCOIL LLC (Continued)

1000108139

Generator Mailing Address: PO BOX 1318
Generator City,State,Zip: ROCKVILLE, CT 06066
Discrepancies: Not reported
Date Shipped: 2004-07-22
Date Received: Not reported
Transporter 2 Date: Not reported
TSDf EPA ID: MAD096287354
TSDf Name: SAFETY KLEEN SYSTEMS INC
TSDf Address: PO BOX 11393
TSDf City,State,Zip: COLUMBIA, SC 29211
TSDf Country: USA
Transporter EPA ID: TXR000050930
Transporter Name: SAFETY-KLEEN SYSTEMS INC (KELLER)
Transporter Address: 7273 US HWY 45
Transporter City,State,Zip: NEENAH, WI 54956
Transporter Country: USA
Transporter 2 EPA ID: Not reported
Transporter 2 Name: Not reported
Transporter 2 Address: Not reported
Transporter 2 City,State,Zip: CT
Transporter 2 Country: USA
US DOT Description: COMBUSTIBLE LIQUID, N.O.S.
Number of Containers: 001
Container Type: DM
Quantity/Weight/Volume: 660/G
Batch Number: 546, 688
EPA Waste Codes: D001 - IGNITABLE WASTE
Copies: 2, 7
Alternate Facility Name: Not reported
Alternate Facility Address: Not reported
Alternate Facility State: Not reported
Alternate Facility Date: Not reported

Year: 2004
Manifest: MAQ994064
EPA ID: CTD018800458
Generator Mailing Address: 60 E MAIN ST
Generator City,State,Zip: ROCKVILLE, CT 06066
Discrepancies: Not reported
Date Shipped: 2004-10-26
Date Received: 2004-10-27
Transporter 2 Date: Not reported
TSDf EPA ID: MAD096287354
TSDf Name: SAFETY-KLEEN SYSTEMS INC
TSDf Address: 224 EAST MAIN ST
TSDf City,State,Zip: W BROOKFIELD, MA 01585
TSDf Country: USA
Transporter EPA ID: TXR000050930
Transporter Name: SAFETY-KLEEN SYSTEMS INC
Transporter Address: Not reported
Transporter City,State,Zip: TX
Transporter Country: USA
Transporter 2 EPA ID: Not reported
Transporter 2 Name: Not reported
Transporter 2 Address: Not reported
Transporter 2 City,State,Zip: CT
Transporter 2 Country: USA

Map ID
Direction
Distance
Elevation

MAP FINDINGS

Site

Database(s)

EDR ID Number
EPA ID Number

ANOCOIL LLC (Continued)

1000108139

US DOT Description: WASTE COMBUSTIBLE LIQUID, N.O.S.
Number of Containers: 001
Container Type: DM
Quantity/Weight/Volume: 9/G
Batch Number: 342, 697
EPA Waste Codes: D001 - IGNITABLE WASTE
Copies: 2, 7
Alternate Facility Name: Not reported
Alternate Facility Address: Not reported
Alternate Facility State: Not reported
Alternate Facility Date: Not reported

Year: 2004
Manifest: MAQ724804
EPA ID: CTD018800458
Generator Mailing Address: 60 E MAIN ST
Generator City,State,Zip: ROCKVILLE, CT 06066
Discrepancies: Not reported
Date Shipped: 2004-01-14
Date Received: 2004-01-16
Transporter 2 Date: Not reported
TSDf EPA ID: MAD096287354
TSDf Name: SAFETY-KLEEN SYSTEMS INC
TSDf Address: 224 EAST MAIN ST
TSDf City,State,Zip: W BROOKFIELD, MA 01585
TSDf Country: USA
Transporter EPA ID: TXR000050930
Transporter Name: SAFETY-KLEEN SYSTEMS INC
Transporter Address: Not reported
Transporter City,State,Zip: TX
Transporter Country: USA
Transporter 2 EPA ID: Not reported
Transporter 2 Name: Not reported
Transporter 2 Address: Not reported
Transporter 2 City,State,Zip: CT
Transporter 2 Country: USA
US DOT Description: WASTE COMBUSTIBLE LIQUID, N.O.S.
Number of Containers: 001
Container Type: DM
Quantity/Weight/Volume: 8/G
Batch Number: 213, 698
EPA Waste Codes: D001 - IGNITABLE WASTE
Copies: 2, 7
Alternate Facility Name: Not reported
Alternate Facility Address: Not reported
Alternate Facility State: Not reported
Alternate Facility Date: Not reported

Year: 2003
Manifest: MAQ314884
EPA ID: CTD018800458
Generator Mailing Address: 60 E MAIN ST
Generator City,State,Zip: ROCKVILLE, CT 06066
Discrepancies: Not reported
Date Shipped: 2003-02-07
Date Received: 2003-02-10
Transporter 2 Date: Not reported

Map ID
Direction
Distance
Elevation

MAP FINDINGS

Site

Database(s)

EDR ID Number
EPA ID Number

ANOCOIL LLC (Continued)

1000108139

TSDF EPA ID: MAD096287354
TSDF Name: SAFETY-KLEEN SYSTEMS INC
TSDF Address: 224 EAST MAIN ST
TSDF City,State,Zip: W BROOKFIELD, MA 01585
TSDF Country: USA
Transporter EPA ID: TXR000050930
Transporter Name: SAFETY-KLEEN SYS INC
Transporter Address: 5400 LEGACY DR
Transporter City,State,Zip: PLANO, TX
Transporter Country: USA
Transporter 2 EPA ID: Not reported
Transporter 2 Name: Not reported
Transporter 2 Address: Not reported
Transporter 2 City,State,Zip: CT
Transporter 2 Country: USA
US DOT Description: WASTE COMBUSTIBLE LIQUID, N.O.S.
Number of Containers: 001
Container Type: DM
Quantity/Weight/Volume: 9/G
Batch Number: 5369, 5369
EPA Waste Codes: D001 - IGNITABLE WASTE
Copies: 2, 7
Alternate Facility Name: Not reported
Alternate Facility Address: Not reported
Alternate Facility State: Not reported
Alternate Facility Date: Not reported

Year: 2003
Manifest: MAQ434877
EPA ID: CTD018800458
Generator Mailing Address: 60 E MAIN ST
Generator City,State,Zip: ROCKVILLE, CT 06066
Discrepancies: Not reported
Date Shipped: 2003-05-30
Date Received: 2003-06-02
Transporter 2 Date: Not reported
TSDF EPA ID: MAD096287354
TSDF Name: SAFETY-KLEEN SYSTEMS INC
TSDF Address: 224 EAST MAIN ST
TSDF City,State,Zip: W BROOKFIELD, MA 01585
TSDF Country: USA
Transporter EPA ID: TXR000050930
Transporter Name: SAFETY-KLEEN SYS INC
Transporter Address: 5400 LEGACY DR
Transporter City,State,Zip: PLANO, TX
Transporter Country: USA
Transporter 2 EPA ID: Not reported
Transporter 2 Name: Not reported
Transporter 2 Address: Not reported
Transporter 2 City,State,Zip: CT
Transporter 2 Country: USA
US DOT Description: WASTE COMBUSTIBLE LIQUID, N.O.S.
Number of Containers: 001
Container Type: DM
Quantity/Weight/Volume: 9/G
Batch Number: 5433, 5440
EPA Waste Codes: D001 - IGNITABLE WASTE

Map ID
Direction
Distance
Elevation

MAP FINDINGS

Site

Database(s)

EDR ID Number
EPA ID Number

ANOCOIL LLC (Continued)

1000108139

Copies: 2, 7
Alternate Facility Name: Not reported
Alternate Facility Address: Not reported
Alternate Facility State: Not reported
Alternate Facility Date: Not reported

Year: 2003
Manifest: MAQ723349
EPA ID: CTD018800458
Generator Mailing Address: 60 E MAIN ST
Generator City,State,Zip: ROCKVILLE, CT 06066
Discrepancies: Not reported
Date Shipped: 2003-11-21
Date Received: 2003-11-24
Transporter 2 Date: Not reported
TSDf EPA ID: MAD096287354
TSDf Name: SAFETY-KLEEN SYSTEMS INC
TSDf Address: 224 EAST MAIN ST
TSDf City,State,Zip: W BROOKFIELD, MA 01585
TSDf Country: USA
Transporter EPA ID: TXR000050930
Transporter Name: SAFETY-KLEEN SYS INC
Transporter Address: 5400 LEGACY DR
Transporter City,State,Zip: PLANO, TX
Transporter Country: USA
Transporter 2 EPA ID: Not reported
Transporter 2 Name: Not reported
Transporter 2 Address: Not reported
Transporter 2 City,State,Zip: CT
Transporter 2 Country: USA
US DOT Description: WASTE COMBUSTIBLE LIQUID, N.O.S.
Number of Containers: 001
Container Type: DM
Quantity/Weight/Volume: 9/G
Batch Number: 5710
EPA Waste Codes: D001 - IGNITABLE WASTE
Copies: 7
Alternate Facility Name: Not reported
Alternate Facility Address: Not reported
Alternate Facility State: Not reported
Alternate Facility Date: Not reported

Year: 2003
Manifest: MAQ735415
EPA ID: CTD018800458
Generator Mailing Address: 60 E MAIN ST
Generator City,State,Zip: ROCKVILLE, CT 06066
Discrepancies: Not reported
Date Shipped: 2003-08-28
Date Received: Not reported
Transporter 2 Date: Not reported
TSDf EPA ID: MAD096287354
TSDf Name: SAFETY-KLEEN SYSTEMS INC
TSDf Address: 224 EAST MAIN ST
TSDf City,State,Zip: W BROOKFIELD, MA 01585
TSDf Country: USA
Transporter EPA ID: TXR000050930

Map ID
Direction
Distance
Elevation

MAP FINDINGS

Site

Database(s)

EDR ID Number
EPA ID Number

ANOCOIL LLC (Continued)

1000108139

Transporter Name: SAFETY-KLEEN SYS INC
Transporter Address: 5400 LEGACY DR
Transporter City,State,Zip: PLANO, TX
Transporter Country: USA
Transporter 2 EPA ID: Not reported
Transporter 2 Name: Not reported
Transporter 2 Address: Not reported
Transporter 2 City,State,Zip: CT
Transporter 2 Country: USA
US DOT Description: WASTE COMBUSTIBLE LIQUID, N.O.S.
Number of Containers: 001
Container Type: DM
Quantity/Weight/Volume: 8/G
Batch Number: 5659, 5703
EPA Waste Codes: D001 - IGNITABLE WASTE
Copies: 2, 7
Alternate Facility Name: Not reported
Alternate Facility Address: Not reported
Alternate Facility State: Not reported
Alternate Facility Date: Not reported

Year: 2003
Manifest: MAQ425323
EPA ID: CTD018800458
Generator Mailing Address: 60 E MAIN ST
Generator City,State,Zip: ROCKVILLE, CT 06066
Discrepancies: Not reported
Date Shipped: 2003-03-31
Date Received: 2003-04-02
Transporter 2 Date: Not reported
TSDf EPA ID: MAD096287354
TSDf Name: SAFETY-KLEEN SYSTEMS INC
TSDf Address: 224 EAST MAIN ST
TSDf City,State,Zip: W BROOKFIELD, MA 01585
TSDf Country: USA
Transporter EPA ID: TXR000050930
Transporter Name: SAFETY-KLEEN SYS INC
Transporter Address: 5400 LEGACY DR
Transporter City,State,Zip: PLANO, TX
Transporter Country: USA
Transporter 2 EPA ID: Not reported
Transporter 2 Name: Not reported
Transporter 2 Address: Not reported
Transporter 2 City,State,Zip: CT
Transporter 2 Country: USA
US DOT Description: WASTE COMBUSTIBLE LIQUID, N.O.S.
Number of Containers: 001
Container Type: DM
Quantity/Weight/Volume: 9/G
Batch Number: 5350
EPA Waste Codes: D001 - IGNITABLE WASTE
Copies: 6
Alternate Facility Name: Not reported
Alternate Facility Address: Not reported
Alternate Facility State: Not reported
Alternate Facility Date: Not reported

Map ID
Direction
Distance
Elevation

MAP FINDINGS

Site

Database(s)

EDR ID Number
EPA ID Number

ANOCOIL LLC (Continued)

1000108139

Year: 2002
Manifest: MAQ292511
EPA ID: CTD018800458
Generator Mailing Address: 60 E MAIN ST
Generator City,State,Zip: ROCKVILLE, CT 06066
Discrepancies: Not reported
Date Shipped: 2002-10-24
Date Received: 2002-10-24
Transporter 2 Date: Not reported
TSDF EPA ID: MAD096287354
TSDF Name: SAFETY-KLEEN SYSTEMS INC
TSDF Address: 224 EAST MAIN ST
TSDF City,State,Zip: W BROOKFIELD, MA 01585
TSDF Country: USA
Transporter EPA ID: SCR000075150
Transporter Name: SAFETY-KLEEN SYSTEMS INC
Transporter Address: Not reported
Transporter City,State,Zip: CT
Transporter Country: USA
Transporter 2 EPA ID: Not reported
Transporter 2 Name: Not reported
Transporter 2 Address: Not reported
Transporter 2 City,State,Zip: CT
Transporter 2 Country: USA
US DOT Description: WASTE COMBUSTIBLE LIQUID, N.O.S.
Number of Containers: 001
Container Type: DM
Quantity/Weight/Volume: 9/G
Batch Number: 5330, 5330
EPA Waste Codes: D001 - IGNITABLE WASTE
Copies: 2, 7
Alternate Facility Name: Not reported
Alternate Facility Address: Not reported
Alternate Facility State: Not reported
Alternate Facility Date: Not reported

Year: 2002
Manifest: MAQ295050
EPA ID: CTD018800458
Generator Mailing Address: 60 E MAIN ST
Generator City,State,Zip: ROCKVILLE, CT 06066
Discrepancies: Not reported
Date Shipped: 2002-12-11
Date Received: 2002-12-13
Transporter 2 Date: Not reported
TSDF EPA ID: MAD096287354
TSDF Name: SAFETY-KLEEN SYSTEMS INC
TSDF Address: 224 EAST MAIN ST
TSDF City,State,Zip: W BROOKFIELD, MA 01585
TSDF Country: USA
Transporter EPA ID: SCR000075150
Transporter Name: SAFETY-KLEEN SYSTEMS INC
Transporter Address: Not reported
Transporter City,State,Zip: CT
Transporter Country: USA
Transporter 2 EPA ID: Not reported
Transporter 2 Name: Not reported

Map ID
Direction
Distance
Elevation

MAP FINDINGS

Site

Database(s)

EDR ID Number
EPA ID Number

ANOCOIL LLC (Continued)

1000108139

Transporter 2 Address: Not reported
Transporter 2 City,State,Zip: CT
Transporter 2 Country: USA
US DOT Description: WASTE COMBUSTIBLE LIQUID, N.O.S.
Number of Containers: 001
Container Type: DM
Quantity/Weight/Volume: 8/G
Batch Number: 5331
EPA Waste Codes: D001 - IGNITABLE WASTE
Copies: 7
Alternate Facility Name: Not reported
Alternate Facility Address: Not reported
Alternate Facility State: Not reported
Alternate Facility Date: Not reported

Year: 2002
Manifest: MAQ226540
EPA ID: CTD018800458
Generator Mailing Address: 60 E MAIN ST CALL DAY B/4
Generator City,State,Zip: ROCKVILLE, CT 06066
Discrepancies: Not reported
Date Shipped: 2002-07-03
Date Received: 2002-07-03
Transporter 2 Date: Not reported
TSDf EPA ID: MAD096287354
TSDf Name: SAFETY-KLEEN SYSTEMS INC
TSDf Address: 224 EAST MAIN ST
TSDf City,State,Zip: W BROOKFIELD, MA 01585
TSDf Country: USA
Transporter EPA ID: SCR000075150
Transporter Name: SAFETY-KLEEN SYSTEMS INC
Transporter Address: Not reported
Transporter City,State,Zip: CT
Transporter Country: USA
Transporter 2 EPA ID: Not reported
Transporter 2 Name: Not reported
Transporter 2 Address: Not reported
Transporter 2 City,State,Zip: CT
Transporter 2 Country: USA
US DOT Description: WASTE COMBUSTIBLE LIQUID, N.O.S.
Number of Containers: 001
Container Type: DM
Quantity/Weight/Volume: 8/G
Batch Number: 5138, 5138
EPA Waste Codes: D001 - IGNITABLE WASTE
Copies: 2, 7
Alternate Facility Name: Not reported
Alternate Facility Address: Not reported
Alternate Facility State: Not reported
Alternate Facility Date: Not reported

Year: 2002
Manifest: MAQ212561
EPA ID: CTD018800458
Generator Mailing Address: 60 E MAIN ST
Generator City,State,Zip: ROCKVILLE, CT 06066
Discrepancies: Not reported

Map ID
Direction
Distance
Elevation

MAP FINDINGS

Site

Database(s)

EDR ID Number
EPA ID Number

ANOCOIL LLC (Continued)

1000108139

Date Shipped: 2002-08-23
Date Received: 2002-08-26
Transporter 2 Date: Not reported
TSDf EPA ID: MAD096287354
TSDf Name: SAFETY-KLEEN SYSTEMS INC
TSDf Address: 224 EAST MAIN ST
TSDf City,State,Zip: W BROOKFIELD, MA 01585
TSDf Country: USA
Transporter EPA ID: SCR000075150
Transporter Name: SAFETY-KLEEN SYSTEMS INC
Transporter Address: Not reported
Transporter City,State,Zip: CT
Transporter Country: USA
Transporter 2 EPA ID: Not reported
Transporter 2 Name: Not reported
Transporter 2 Address: Not reported
Transporter 2 City,State,Zip: CT
Transporter 2 Country: USA
US DOT Description: WASTE COMBUSTIBLE LIQUID, N.O.S.
Number of Containers: 001
Container Type: DM
Quantity/Weight/Volume: 9/G
Batch Number: 5133, 5133
EPA Waste Codes: D001 - IGNITABLE WASTE
Copies: 2, 7
Alternate Facility Name: Not reported
Alternate Facility Address: Not reported
Alternate Facility State: Not reported
Alternate Facility Date: Not reported

Year: 2002
Manifest: MAQ190602
EPA ID: CTD018800458
Generator Mailing Address: 60 E MAIN ST
Generator City,State,Zip: ROCKVILLE, CT 06066
Discrepancies: Not reported
Date Shipped: 2002-02-26
Date Received: 2002-02-27
Transporter 2 Date: Not reported
TSDf EPA ID: MAD096287354
TSDf Name: SAFETY-KLEEN SYSTEMS INC
TSDf Address: 224 EAST MAIN ST
TSDf City,State,Zip: W BROOKFIELD, MA 01585
TSDf Country: USA
Transporter EPA ID: SCR000075150
Transporter Name: SAFETY-KLEEN SYSTEMS INC
Transporter Address: Not reported
Transporter City,State,Zip: CT
Transporter Country: USA
Transporter 2 EPA ID: Not reported
Transporter 2 Name: Not reported
Transporter 2 Address: Not reported
Transporter 2 City,State,Zip: CT
Transporter 2 Country: USA
US DOT Description: WASTE COMBUSTIBLE LIQUID, N.O.S.
Number of Containers: 001
Container Type: DM

Map ID
Direction
Distance
Elevation

MAP FINDINGS

Site

Database(s)

EDR ID Number
EPA ID Number

ANOCOIL LLC (Continued)

1000108139

Quantity/Weight/Volume: 8/G
Batch Number: 4916, 4916
EPA Waste Codes: D001 - IGNITABLE WASTE
Copies: 2, 7
Alternate Facility Name: Not reported
Alternate Facility Address: Not reported
Alternate Facility State: Not reported
Alternate Facility Date: Not reported

Year: 2002
Manifest: MAQ122948
EPA ID: CTD018800458
Generator Mailing Address: 60 E MAIN ST
Generator City,State,Zip: ROCKVILLE, CT 06066
Discrepancies: Not reported
Date Shipped: 2002-05-09
Date Received: 2002-05-10
Transporter 2 Date: Not reported
TSDf EPA ID: MAD096287354
TSDf Name: SAFETY-KLEEN SYSTEMS INC
TSDf Address: 224 EAST MAIN ST
TSDf City,State,Zip: W BROOKFIELD, MA 01585
TSDf Country: USA
Transporter EPA ID: SCR000075150
Transporter Name: SAFETY-KLEEN SYSTEMS INC
Transporter Address: Not reported
Transporter City,State,Zip: CT
Transporter Country: USA
Transporter 2 EPA ID: Not reported
Transporter 2 Name: Not reported
Transporter 2 Address: Not reported
Transporter 2 City,State,Zip: CT
Transporter 2 Country: USA
US DOT Description: WASTE COMBUSTIBLE LIQUID, N.O.S.
Number of Containers: 001
Container Type: DM
Quantity/Weight/Volume: 8/G
Batch Number: 5048, 5048
EPA Waste Codes: D001 - IGNITABLE WASTE
Copies: 2, 7
Alternate Facility Name: Not reported
Alternate Facility Address: Not reported
Alternate Facility State: Not reported
Alternate Facility Date: Not reported

Year: 2001
Manifest: MAM964061
EPA ID: CTD018800458
Generator Mailing Address: 60 E MAIN ST
Generator City,State,Zip: ROCKVILLE, CT 06066
Discrepancies: Not reported
Date Shipped: 2001-06-12
Date Received: 2001-06-13
Transporter 2 Date: Not reported
TSDf EPA ID: MAD096287354
TSDf Name: SAFETY-KLEEN SYSTEMS INC
TSDf Address: 224 EAST MAIN ST

Map ID
Direction
Distance
Elevation

MAP FINDINGS

Site

Database(s)

EDR ID Number
EPA ID Number

ANOCOIL LLC (Continued)

1000108139

TSDf City,State,Zip: W BROOKFIELD, MA 01585
TSDf Country: USA
Transporter EPA ID: SCR000075150
Transporter Name: SAFETY-KLEEN SYSTEMS INC
Transporter Address: Not reported
Transporter City,State,Zip: CT
Transporter Country: USA
Transporter 2 EPA ID: Not reported
Transporter 2 Name: Not reported
Transporter 2 Address: Not reported
Transporter 2 City,State,Zip: CT
Transporter 2 Country: USA
US DOT Description: WASTE COMBUSTIBLE LIQUID, N.O.S.
Number of Containers: 001
Container Type: DM
Quantity/Weight/Volume: 8/G
Batch Number: 4408, 4408
EPA Waste Codes: D001 - IGNITABLE WASTE
Copies: 2, 7
Alternate Facility Name: Not reported
Alternate Facility Address: Not reported
Alternate Facility State: Not reported
Alternate Facility Date: Not reported

Year: 2001
Manifest: MAM913586
EPA ID: CTD018800458
Generator Mailing Address: 60 E MAIN ST
Generator City,State,Zip: ROCKVILLE, CT 06066
Discrepancies: Not reported
Date Shipped: 2001-02-15
Date Received: 2001-02-15
Transporter 2 Date: Not reported
TSDf EPA ID: MAD096287354
TSDf Name: SAFETY-KLEEN SYSTEMS INC
TSDf Address: 224 EAST MAIN ST
TSDf City,State,Zip: W BROOKFIELD, MA 01585
TSDf Country: USA
Transporter EPA ID: SCR000075150
Transporter Name: SAFETY-KLEEN SYSTEMS INC
Transporter Address: Not reported
Transporter City,State,Zip: CT
Transporter Country: USA
Transporter 2 EPA ID: Not reported
Transporter 2 Name: Not reported
Transporter 2 Address: Not reported
Transporter 2 City,State,Zip: CT
Transporter 2 Country: USA
US DOT Description: WASTE COMBUSTIBLE LIQUID, N.O.S.
Number of Containers: 001
Container Type: DM
Quantity/Weight/Volume: 9/G
Batch Number: 4225, 4225
EPA Waste Codes: D001 - IGNITABLE WASTE
Copies: 2, 7
Alternate Facility Name: Not reported
Alternate Facility Address: Not reported

Map ID
Direction
Distance
Elevation

MAP FINDINGS

Site

Database(s)

EDR ID Number
EPA ID Number

ANOCOIL LLC (Continued)

1000108139

Alternate Facility State:	Not reported
Alternate Facility Date:	Not reported
Year:	2001
Manifest:	MAM929981
EPA ID:	CTD018800458
Generator Mailing Address:	60 E MAIN ST
Generator City,State,Zip:	ROCKVILLE, CT 06066
Discrepancies:	Not reported
Date Shipped:	2001-04-12
Date Received:	2001-04-12
Transporter 2 Date:	Not reported
TSDf EPA ID:	MAD096287354
TSDf Name:	SAFETY-KLEEN SYSTEMS INC
TSDf Address:	224 EAST MAIN ST
TSDf City,State,Zip:	W BROOKFIELD, MA 01585
TSDf Country:	USA
Transporter EPA ID:	SCR000075150
Transporter Name:	SAFETY-KLEEN SYSTEMS INC
Transporter Address:	Not reported
Transporter City,State,Zip:	CT
Transporter Country:	USA
Transporter 2 EPA ID:	Not reported
Transporter 2 Name:	Not reported
Transporter 2 Address:	Not reported
Transporter 2 City,State,Zip:	CT
Transporter 2 Country:	USA
US DOT Description:	WASTE COMBUSTIBLE LIQUID, N.O.S.
Number of Containers:	001
Container Type:	DM
Quantity/Weight/Volume:	9/G
Batch Number:	4403, 4403
EPA Waste Codes:	D001 - IGNITABLE WASTE
Copies:	2, 7
Alternate Facility Name:	Not reported
Alternate Facility Address:	Not reported
Alternate Facility State:	Not reported
Alternate Facility Date:	Not reported
Year:	2001
Manifest:	MAM976037
EPA ID:	CTD018800458
Generator Mailing Address:	60 E MAIN ST
Generator City,State,Zip:	ROCKVILLE, CT 06066
Discrepancies:	Not reported
Date Shipped:	2001-10-10
Date Received:	2001-10-11
Transporter 2 Date:	Not reported
TSDf EPA ID:	MAD096287354
TSDf Name:	SAFETY-KLEEN SYSTEMS INC
TSDf Address:	224 EAST MAIN ST
TSDf City,State,Zip:	W BROOKFIELD, MA 01585
TSDf Country:	USA
Transporter EPA ID:	SCR000075150
Transporter Name:	SAFETY-KLEEN SYSTEMS INC
Transporter Address:	Not reported
Transporter City,State,Zip:	CT

Map ID
Direction
Distance
Elevation

MAP FINDINGS

Site

Database(s)

EDR ID Number
EPA ID Number

ANOCOIL LLC (Continued)

1000108139

Transporter Country: USA
Transporter 2 EPA ID: Not reported
Transporter 2 Name: Not reported
Transporter 2 Address: Not reported
Transporter 2 City,State,Zip: CT
Transporter 2 Country: USA
US DOT Description: WASTE COMBUSTIBLE LIQUID, N.O.S.
Number of Containers: 001
Container Type: DM
Quantity/Weight/Volume: 8/G
Batch Number: 4760, 4760
EPA Waste Codes: D001 - IGNITABLE WASTE
Copies: 2, 7
Alternate Facility Name: Not reported
Alternate Facility Address: Not reported
Alternate Facility State: Not reported
Alternate Facility Date: Not reported

Year: 2001
Manifest: MAM992752
EPA ID: CTD018800458
Generator Mailing Address: 60 E MAIN ST
Generator City,State,Zip: ROCKVILLE, CT 06066
Discrepancies: Not reported
Date Shipped: 2001-08-03
Date Received: 2001-08-06
Transporter 2 Date: Not reported
TSD EPA ID: MAD096287354
TSD Name: SAFETY-KLEEN SYSTEMS INC
TSD Address: 224 EAST MAIN ST
TSD City,State,Zip: W BROOKFIELD, MA 01585
TSD Country: USA
Transporter EPA ID: SCR000075150
Transporter Name: SAFETY-KLEEN SYSTEMS INC
Transporter Address: Not reported
Transporter City,State,Zip: CT
Transporter Country: USA
Transporter 2 EPA ID: Not reported
Transporter 2 Name: Not reported
Transporter 2 Address: Not reported
Transporter 2 City,State,Zip: CT
Transporter 2 Country: USA
US DOT Description: WASTE COMBUSTIBLE LIQUID, N.O.S.
Number of Containers: 001
Container Type: DM
Quantity/Weight/Volume: 9/G
Batch Number: 4664, 4664
EPA Waste Codes: D001 - IGNITABLE WASTE
Copies: 2, 7
Alternate Facility Name: Not reported
Alternate Facility Address: Not reported
Alternate Facility State: Not reported
Alternate Facility Date: Not reported

Year: 2001
Manifest: MAQ097321
EPA ID: CTD018800458

Map ID
Direction
Distance
Elevation

MAP FINDINGS

Site

Database(s)

EDR ID Number
EPA ID Number

ANOCOIL LLC (Continued)

1000108139

Generator Mailing Address: 60 E MAIN ST
Generator City,State,Zip: ROCKVILLE, CT 06066
Discrepancies: Not reported
Date Shipped: 2001-12-05
Date Received: 2001-12-06
Transporter 2 Date: Not reported
TSDF EPA ID: MAD096287354
TSDF Name: SAFETY-KLEEN SYSTEMS INC
TSDF Address: 224 EAST MAIN ST
TSDF City,State,Zip: W BROOKFIELD, MA 01585
TSDF Country: USA
Transporter EPA ID: SCR000075150
Transporter Name: SAFETY-KLEEN SYSTEMS INC
Transporter Address: Not reported
Transporter City,State,Zip: CT
Transporter Country: USA
Transporter 2 EPA ID: Not reported
Transporter 2 Name: Not reported
Transporter 2 Address: Not reported
Transporter 2 City,State,Zip: CT
Transporter 2 Country: USA
US DOT Description: WASTE COMBUSTIBLE LIQUID, N.O.S.
Number of Containers: 001
Container Type: DM
Quantity/Weight/Volume: 8/G
Batch Number: 4760, 4761
EPA Waste Codes: D001 - IGNITABLE WASTE
Copies: 2, 7
Alternate Facility Name: Not reported
Alternate Facility Address: Not reported
Alternate Facility State: Not reported
Alternate Facility Date: Not reported

Year: 2000
Manifest: MAM353498
EPA ID: CTD018800458
Generator Mailing Address: 60 E MAIN ST
Generator City,State,Zip: ROCKVILLE, CT 06066
Discrepancies: Not reported
Date Shipped: 2000-05-02
Date Received: 2000-05-02
Transporter 2 Date: Not reported
TSDF EPA ID: MAD096287354
TSDF Name: SAFETY-KLEEN SYSTEMS INC
TSDF Address: 224 EAST MAIN ST
TSDF City,State,Zip: W BROOKFIELD, MA 01585
TSDF Country: USA
Transporter EPA ID: ILD984908202
Transporter Name: SAFETY-KLEEN SYSTEMS INC
Transporter Address: Not reported
Transporter City,State,Zip: CT
Transporter Country: USA
Transporter 2 EPA ID: Not reported
Transporter 2 Name: Not reported
Transporter 2 Address: Not reported
Transporter 2 City,State,Zip: CT
Transporter 2 Country: USA

Map ID
Direction
Distance
Elevation

MAP FINDINGS

Site

Database(s)

EDR ID Number
EPA ID Number

ANOCOIL LLC (Continued)

1000108139

US DOT Description: WASTE COMBUSTIBLE LIQUID, N.O.S.
Number of Containers: 001
Container Type: DM
Quantity/Weight/Volume: 10/G
Batch Number: 3723, 3733
EPA Waste Codes: D001 - IGNITABLE WASTE
Copies: 2, 7
Alternate Facility Name: Not reported
Alternate Facility Address: Not reported
Alternate Facility State: Not reported
Alternate Facility Date: Not reported

Year: 2000
Manifest: MAM618169
EPA ID: CTD018800458
Generator Mailing Address: 60 E MAIN ST
Generator City,State,Zip: ROCKVILLE, CT 06066
Discrepancies: Not reported
Date Shipped: 2000-12-19
Date Received: 2000-12-19
Transporter 2 Date: Not reported
TSDf EPA ID: MAD096287354
TSDf Name: SAFETY-KLEEN SYSTEMS INC
TSDf Address: 224 EAST MAIN ST
TSDf City,State,Zip: W BROOKFIELD, MA 01585
TSDf Country: USA
Transporter EPA ID: SCR000075150
Transporter Name: SAFETY-KLEEN SYSTEMSINC
Transporter Address: Not reported
Transporter City,State,Zip: CT
Transporter Country: USA
Transporter 2 EPA ID: Not reported
Transporter 2 Name: Not reported
Transporter 2 Address: Not reported
Transporter 2 City,State,Zip: CT
Transporter 2 Country: USA
US DOT Description: WASTE COMBUSTIBLE LIQUID, N.O.S.
Number of Containers: 001
Container Type: DM
Quantity/Weight/Volume: 7/G
Batch Number: 4054, 4054
EPA Waste Codes: D001 - IGNITABLE WASTE
Copies: 2, 7
Alternate Facility Name: Not reported
Alternate Facility Address: Not reported
Alternate Facility State: Not reported
Alternate Facility Date: Not reported

Year: 2000
Manifest: MAM380379
EPA ID: CTD018800458
Generator Mailing Address: 60 E MAIN ST
Generator City,State,Zip: ROCKVILLE, CT 06066
Discrepancies: Not reported
Date Shipped: 2000-07-21
Date Received: 2000-07-21
Transporter 2 Date: Not reported

Map ID
Direction
Distance
Elevation

MAP FINDINGS

Site

Database(s)

EDR ID Number
EPA ID Number

ANOCOIL LLC (Continued)

1000108139

TSDF EPA ID: MAD096287354
TSDF Name: SAFETY-KLEEN SYSTEMS INC
TSDF Address: 224 EAST MAIN ST
TSDF City,State,Zip: W BROOKFIELD, MA 01585
TSDF Country: USA
Transporter EPA ID: SCR000075150
Transporter Name: SAFETY-KLEEN SYSTEMSINC
Transporter Address: Not reported
Transporter City,State,Zip: CT
Transporter Country: USA
Transporter 2 EPA ID: Not reported
Transporter 2 Name: Not reported
Transporter 2 Address: Not reported
Transporter 2 City,State,Zip: CT
Transporter 2 Country: USA
US DOT Description: WASTE COMBUSTIBLE LIQUID, N.O.S.
Number of Containers: 001
Container Type: DM
Quantity/Weight/Volume: 8/G
Batch Number: 3871, 3871
EPA Waste Codes: D001 - IGNITABLE WASTE
Copies: 2, 7
Alternate Facility Name: Not reported
Alternate Facility Address: Not reported
Alternate Facility State: Not reported
Alternate Facility Date: Not reported

Year: 2000
Manifest: MAM568603
EPA ID: CTD018800458
Generator Mailing Address: 60 E MAIN ST
Generator City,State,Zip: ROCKVILLE, CT 06066
Discrepancies: Not reported
Date Shipped: 2000-09-25
Date Received: 2000-09-25
Transporter 2 Date: Not reported
TSDF EPA ID: MAD096287354
TSDF Name: SAFETY-KLEEN SYSTEMS INC
TSDF Address: 224 EAST MAIN ST
TSDF City,State,Zip: W BROOKFIELD, MA 01585
TSDF Country: USA
Transporter EPA ID: SCR000075150
Transporter Name: SAFETY-KLEEN SYSTEMSINC
Transporter Address: Not reported
Transporter City,State,Zip: CT
Transporter Country: USA
Transporter 2 EPA ID: Not reported
Transporter 2 Name: Not reported
Transporter 2 Address: Not reported
Transporter 2 City,State,Zip: CT
Transporter 2 Country: USA
US DOT Description: WASTE COMBUSTIBLE LIQUID, N.O.S.
Number of Containers: 001
Container Type: DM
Quantity/Weight/Volume: 10/G
Batch Number: 3883, 4046
EPA Waste Codes: D001 - IGNITABLE WASTE

Map ID
Direction
Distance
Elevation

MAP FINDINGS

Site

Database(s)

EDR ID Number
EPA ID Number

ANOCOIL LLC (Continued)

1000108139

Copies: 2, 7
Alternate Facility Name: Not reported
Alternate Facility Address: Not reported
Alternate Facility State: Not reported
Alternate Facility Date: Not reported

Year: 2000
Manifest: MAM339842
EPA ID: CTD018800458
Generator Mailing Address: 60 E MAIN ST
Generator City,State,Zip: ROCKVILLE, CT 06066
Discrepancies: Not reported
Date Shipped: 2000-02-24
Date Received: 2000-02-24
Transporter 2 Date: Not reported
TSDf EPA ID: MAD096287354
TSDf Name: SAFETY-KLEEN SYSTEMS INC
TSDf Address: 224 EAST MAIN ST
TSDf City,State,Zip: W BROOKFIELD, MA 01585
TSDf Country: USA
Transporter EPA ID: ILD984908202
Transporter Name: SAFETY-KLEEN SYSTEMS INC
Transporter Address: Not reported
Transporter City,State,Zip: CT
Transporter Country: USA
Transporter 2 EPA ID: Not reported
Transporter 2 Name: Not reported
Transporter 2 Address: Not reported
Transporter 2 City,State,Zip: CT
Transporter 2 Country: USA
US DOT Description: WASTE COMBUSTIBLE LIQUID, N.O.S.
Number of Containers: 001
Container Type: DM
Quantity/Weight/Volume: 7/G
Batch Number: 3463, 3463
EPA Waste Codes: D001 - IGNITABLE WASTE
Copies: 2, 7
Alternate Facility Name: Not reported
Alternate Facility Address: Not reported
Alternate Facility State: Not reported
Alternate Facility Date: Not reported

Year: 1999
Manifest: MAM041659
EPA ID: CTD018800458
Generator Mailing Address: 60 E MAIN ST
Generator City,State,Zip: ROCKVILLE, CT 06066
Discrepancies: N
Date Shipped: 1999-09-07
Date Received: 1999-09-10
Transporter 2 Date: Not reported
TSDf EPA ID: MAD096287354
TSDf Name: SAFETY-KLEEN SYSTEMS INC
TSDf Address: 224 EAST MAIN ST
TSDf City,State,Zip: W BROOKFIELD, MA 01585
TSDf Country: USA
Transporter EPA ID: ILD984908202

Map ID
Direction
Distance
Elevation

MAP FINDINGS

Site

Database(s)

EDR ID Number
EPA ID Number

ANOCOIL LLC (Continued)

1000108139

Transporter Name: SAFETY-KLEEN SYSTEMS INC
Transporter Address: Not reported
Transporter City,State,Zip: CT
Transporter Country: USA
Transporter 2 EPA ID: Not reported
Transporter 2 Name: Not reported
Transporter 2 Address: Not reported
Transporter 2 City,State,Zip: CT
Transporter 2 Country: USA
US DOT Description: WASTE COMBUSTIBLE LIQUID, N.O.S.
Number of Containers: 001
Container Type: DM
Quantity/Weight/Volume: 9/G
Batch Number: 3130, 3130
EPA Waste Codes: D001 - IGNITABLE WASTE
Copies: 2, 7
Alternate Facility Name: Not reported
Alternate Facility Address: Not reported
Alternate Facility State: Not reported
Alternate Facility Date: Not reported

Year: 1999
Manifest: MAM361480
EPA ID: CTD018800458
Generator Mailing Address: 60 E MAIN ST
Generator City,State,Zip: ROCKVILLE, CT 06066
Discrepancies: Not reported
Date Shipped: 1999-12-30
Date Received: 1999-12-30
Transporter 2 Date: Not reported
TSDf EPA ID: MAD096287354
TSDf Name: SAFETY-KLEEN SYSTEMS INC
TSDf Address: 224 EAST MAIN ST
TSDf City,State,Zip: W BROOKFIELD, MA 01585
TSDf Country: USA
Transporter EPA ID: ILD984908202
Transporter Name: SAFETY-KLEEN SYSTEMS INC
Transporter Address: Not reported
Transporter City,State,Zip: CT
Transporter Country: USA
Transporter 2 EPA ID: Not reported
Transporter 2 Name: Not reported
Transporter 2 Address: Not reported
Transporter 2 City,State,Zip: CT
Transporter 2 Country: USA
US DOT Description: WASTE COMBUSTIBLE LIQUID, N.O.S.
Number of Containers: 001
Container Type: DM
Quantity/Weight/Volume: 8/G
Batch Number: 3280, 3290
EPA Waste Codes: D001 - IGNITABLE WASTE
Copies: 2, 7
Alternate Facility Name: Not reported
Alternate Facility Address: Not reported
Alternate Facility State: Not reported
Alternate Facility Date: Not reported

Map ID
Direction
Distance
Elevation

MAP FINDINGS

Site

Database(s)

EDR ID Number
EPA ID Number

ANOCOIL LLC (Continued)

1000108139

Year:	1999
Manifest:	CTF0757005
EPA ID:	CTD018800458
Generator Mailing Address:	60 E MAIN ST
Generator City,State,Zip:	ROCKVILLE, CT 06066
Discrepancies:	N
Date Shipped:	1999-03-02
Date Received:	1999-03-03
Transporter 2 Date:	Not reported
TSDf EPA ID:	CT5000001495
TSDf Name:	NORTHEAST LAMP RECYCLING INC
TSDf Address:	250 MAIN ST
TSDf City,State,Zip:	EAST WINDSOR, CT 06088
TSDf Country:	USA
Transporter EPA ID:	CT5000001495
Transporter Name:	NORTHEAST LAMP RECYCLING INC
Transporter Address:	Not reported
Transporter City,State,Zip:	CT
Transporter Country:	USA
Transporter 2 EPA ID:	Not reported
Transporter 2 Name:	Not reported
Transporter 2 Address:	Not reported
Transporter 2 City,State,Zip:	CT
Transporter 2 Country:	USA
US DOT Description:	ENVIRONMENTALLY HAZ. SUBSTANCES,SOLID
Number of Containers:	034
Container Type:	CF
Quantity/Weight/Volume:	500/P
Batch Number:	2619, 2619, 2619, 2619
EPA Waste Codes:	D009 - MERCURY
Copies:	1, 2, 6, 7
Alternate Facility Name:	Not reported
Alternate Facility Address:	Not reported
Alternate Facility State:	Not reported
Alternate Facility Date:	Not reported
Year:	1999
Manifest:	MAK648845
EPA ID:	CTD018800458
Generator Mailing Address:	60 E MAIN ST
Generator City,State,Zip:	ROCKVILLE, CT 06066
Discrepancies:	Not reported
Date Shipped:	1999-01-18
Date Received:	1999-01-20
Transporter 2 Date:	Not reported
TSDf EPA ID:	MAD096287354
TSDf Name:	SAFETY-KLEEN SYSTEMS INC
TSDf Address:	224 EAST MAIN ST
TSDf City,State,Zip:	W BROOKFIELD, MA 01585
TSDf Country:	USA
Transporter EPA ID:	ILD984908202
Transporter Name:	SAFETY-KLEEN SYSTEMS INC
Transporter Address:	Not reported
Transporter City,State,Zip:	CT
Transporter Country:	USA
Transporter 2 EPA ID:	Not reported
Transporter 2 Name:	Not reported

Map ID
Direction
Distance
Elevation

MAP FINDINGS

Site

Database(s)

EDR ID Number
EPA ID Number

ANOCOIL LLC (Continued)

1000108139

Transporter 2 Address: Not reported
Transporter 2 City,State,Zip: CT
Transporter 2 Country: USA
US DOT Description: WASTE COMBUSTIBLE LIQUID, N.O.S.
Number of Containers: 001
Container Type: DM
Quantity/Weight/Volume: 10/G
Batch Number: 2673, 2673
EPA Waste Codes: D001 - IGNITABLE WASTE
Copies: 2, 7
Alternate Facility Name: Not reported
Alternate Facility Address: Not reported
Alternate Facility State: Not reported
Alternate Facility Date: Not reported

Year: 1999
Manifest: MAK674444
EPA ID: CTD018800458
Generator Mailing Address: 60 E MAIN ST
Generator City,State,Zip: ROCKVILLE, CT 06066
Discrepancies: Not reported
Date Shipped: 1999-04-06
Date Received: 1999-04-08
Transporter 2 Date: Not reported
TSDf EPA ID: MAD096287354
TSDf Name: SAFETY-KLEEN SYSTEMS INC
TSDf Address: 224 EAST MAIN ST
TSDf City,State,Zip: W BROOKFIELD, MA 01585
TSDf Country: USA
Transporter EPA ID: ILD984908202
Transporter Name: SAFETY-KLEEN SYSTEMS INC
Transporter Address: Not reported
Transporter City,State,Zip: CT
Transporter Country: USA
Transporter 2 EPA ID: Not reported
Transporter 2 Name: Not reported
Transporter 2 Address: Not reported
Transporter 2 City,State,Zip: CT
Transporter 2 Country: USA
US DOT Description: WASTE COMBUSTIBLE LIQUID, N.O.S.
Number of Containers: 001
Container Type: DM
Quantity/Weight/Volume: 6/G
Batch Number: 2846, 2846
EPA Waste Codes: D001 - IGNITABLE WASTE
Copies: 2, 7
Alternate Facility Name: Not reported
Alternate Facility Address: Not reported
Alternate Facility State: Not reported
Alternate Facility Date: Not reported

Year: 1999
Manifest: MAK694879
EPA ID: CTD018800458
Generator Mailing Address: 60 E MAIN ST
Generator City,State,Zip: ROCKVILLE, CT 06066
Discrepancies: Not reported

Map ID
Direction
Distance
Elevation

MAP FINDINGS

Site

Database(s)

EDR ID Number
EPA ID Number

ANOCOIL LLC (Continued)

1000108139

Date Shipped: 1999-05-19
Date Received: 1999-05-21
Transporter 2 Date: Not reported
TSDf EPA ID: MAD096287354
TSDf Name: SAFETY-KLEEN SYSTEMS INC
TSDf Address: 224 EAST MAIN ST
TSDf City,State,Zip: W BROOKFIELD, MA 01585
TSDf Country: USA
Transporter EPA ID: ILD984908202
Transporter Name: SAFETY-KLEEN SYSTEMS INC
Transporter Address: Not reported
Transporter City,State,Zip: CT
Transporter Country: USA
Transporter 2 EPA ID: Not reported
Transporter 2 Name: Not reported
Transporter 2 Address: Not reported
Transporter 2 City,State,Zip: CT
Transporter 2 Country: USA
US DOT Description: WASTE COMBUSTIBLE LIQUID, N.O.S.
Number of Containers: 001
Container Type: DM
Quantity/Weight/Volume: 9/G
Batch Number: 2861, 2861
EPA Waste Codes: D001 - IGNITABLE WASTE
Copies: 2, 7
Alternate Facility Name: Not reported
Alternate Facility Address: Not reported
Alternate Facility State: Not reported
Alternate Facility Date: Not reported

Year: 1999
Manifest: MAM030327
EPA ID: CTD018800458
Generator Mailing Address: 60 E MAIN ST
Generator City,State,Zip: ROCKVILLE, CT 06066
Discrepancies: Y
Date Shipped: 1999-07-13
Date Received: 1999-07-14
Transporter 2 Date: Not reported
TSDf EPA ID: MAD096287354
TSDf Name: SAFETY-KLEEN SYSTEMS INC
TSDf Address: 224 EAST MAIN ST
TSDf City,State,Zip: W BROOKFIELD, MA 01585
TSDf Country: USA
Transporter EPA ID: ILD984908202
Transporter Name: SAFETY-KLEEN SYSTEMS INC
Transporter Address: Not reported
Transporter City,State,Zip: CT
Transporter Country: USA
Transporter 2 EPA ID: Not reported
Transporter 2 Name: Not reported
Transporter 2 Address: Not reported
Transporter 2 City,State,Zip: CT
Transporter 2 Country: USA
US DOT Description: WASTE COMBUSTIBLE LIQUID, N.O.S.
Number of Containers: 001
Container Type: DM

Map ID
Direction
Distance
Elevation

MAP FINDINGS

Site

Database(s)

EDR ID Number
EPA ID Number

ANOCOIL LLC (Continued)

1000108139

Quantity/Weight/Volume: 9/G
Batch Number: 3128, 3128
EPA Waste Codes: D001 - IGNITABLE WASTE
Copies: 2, 7
Alternate Facility Name: Not reported
Alternate Facility Address: Not reported
Alternate Facility State: Not reported
Alternate Facility Date: Not reported

Year: 1998
Manifest: MI4571640
EPA ID: CTD018800458
Generator Mailing Address: 60 EAST MAIN ST
Generator City,State,Zip: ROCKVILLE, CT 06066
Discrepancies: Not reported
Date Shipped: 1998-03-02
Date Received: Not reported
Transporter 2 Date: Not reported
TSDf EPA ID: MID000724831
TSDf Name: ENVOTECH MGT SERVICES INC
TSDf Address: 49350 NORTH SERVICE DR
TSDf City,State,Zip: BELLEVILLE, MI 48111
TSDf Country: USA
Transporter EPA ID: NYD982792814
Transporter Name: FRANKS VACUUM TRUCK SVC INC
Transporter Address: 4500 ROYAL AVE
Transporter City,State,Zip: NIAGARA FALLS, NY 14303
Transporter Country: USA
Transporter 2 EPA ID: Not reported
Transporter 2 Name: Not reported
Transporter 2 Address: Not reported
Transporter 2 City,State,Zip: CT
Transporter 2 Country: USA
US DOT Description: env. Hazardous substance liquid nos
Number of Containers: 002
Container Type: DM
Quantity/Weight/Volume: 110/G
Batch Number: 1202
EPA Waste Codes: D008 - LEAD
Copies: 7
Alternate Facility Name: Not reported
Alternate Facility Address: Not reported
Alternate Facility State: Not reported
Alternate Facility Date: Not reported

Year: 1998
Manifest: CTF0681232
EPA ID: CTD018800458
Generator Mailing Address: 60 E MAIN ST
Generator City,State,Zip: ROCKVILLE, CT 06066
Discrepancies: Not reported
Date Shipped: 1998-02-06
Date Received: 1998-02-06
Transporter 2 Date: Not reported
TSDf EPA ID: CTD000845982
TSDf Name: SAFETY-KLEEN CORP
TSDf Address: 24 BRIXTON ST

Map ID
Direction
Distance
Elevation

MAP FINDINGS

Site

Database(s)

EDR ID Number
EPA ID Number

ANOCOIL LLC (Continued)

1000108139

TSD City,State,Zip: WEST HARTFORD, CT 06110
TSD Country: USA
Transporter EPA ID: ILD984908202
Transporter Name: SAFETY KLEEN CORP
Transporter Address: Not reported
Transporter City,State,Zip: CT
Transporter Country: USA
Transporter 2 EPA ID: Not reported
Transporter 2 Name: Not reported
Transporter 2 Address: Not reported
Transporter 2 City,State,Zip: CT
Transporter 2 Country: USA
US DOT Description: WASTE COMBUSTIBLE LIQUID,N.O.S.
Number of Containers: 001
Container Type: DM
Quantity/Weight/Volume: 8/G
Batch Number: 1470, 1470, 1470, 1470
EPA Waste Codes: D001 - IGNITABLE WASTE
Copies: 1, 2, 6, 7
Alternate Facility Name: Not reported
Alternate Facility Address: Not reported
Alternate Facility State: Not reported
Alternate Facility Date: Not reported

Year: 1998
Manifest: MI7006708
EPA ID: CTD018800458
Generator Mailing Address: 60 EAST MAIN ST
Generator City,State,Zip: ROCKVILLE, CT 06066
Discrepancies: Not reported
Date Shipped: 1998-06-15
Date Received: Not reported
Transporter 2 Date: Not reported
TSD EPA ID: MID980991566
TSD Name: CITY ENVIRONMENTAL INC
TSD Address: 1923 FREDERICK ST
TSD City,State,Zip: DETROIT, MI 48211
TSD Country: USA
Transporter EPA ID: NYD982792814
Transporter Name: FRANKS VACUUM TRUCK SVC INC
Transporter Address: 4500 ROYAL AVE
Transporter City,State,Zip: NIAGARA FALLS, NY 14303
Transporter Country: USA
Transporter 2 EPA ID: Not reported
Transporter 2 Name: Not reported
Transporter 2 Address: Not reported
Transporter 2 City,State,Zip: CT
Transporter 2 Country: USA
US DOT Description: ammonia solution
Number of Containers: 002
Container Type: DF
Quantity/Weight/Volume: 60/G
Batch Number: 1701
EPA Waste Codes: D002 - CORROSIVE WASTE
Copies: 7
Alternate Facility Name: Not reported
Alternate Facility Address: Not reported

Map ID
Direction
Distance
Elevation

MAP FINDINGS

Site

Database(s)

EDR ID Number
EPA ID Number

ANOCOIL LLC (Continued)

1000108139

Alternate Facility State:	Not reported
Alternate Facility Date:	Not reported
Year:	1998
Manifest:	CTF0726735
EPA ID:	CTD018800458
Generator Mailing Address:	60 E MAIN ST
Generator City,State,Zip:	ROCKVILLE, CT 06066
Discrepancies:	Not reported
Date Shipped:	1998-08-12
Date Received:	1998-08-12
Transporter 2 Date:	Not reported
TSDf EPA ID:	CTD000845982
TSDf Name:	SAFETY-KLEEN SYSTEMS INC
TSDf Address:	24 BRIXTON ST
TSDf City,State,Zip:	WEST HARTFORD, CT 06110
TSDf Country:	USA
Transporter EPA ID:	ILD984908202
Transporter Name:	SAFETY-KLEEN SYSTEMS INC
Transporter Address:	Not reported
Transporter City,State,Zip:	CT
Transporter Country:	USA
Transporter 2 EPA ID:	Not reported
Transporter 2 Name:	Not reported
Transporter 2 Address:	Not reported
Transporter 2 City,State,Zip:	CT
Transporter 2 Country:	USA
US DOT Description:	WASTE COMBUSTIBLE LIQUID,N.O.S.
Number of Containers:	001
Container Type:	DM
Quantity/Weight/Volume:	9/G
Batch Number:	2213, 2213, 2213
EPA Waste Codes:	D001 - IGNITABLE WASTE
Copies:	1, 2, 6, 7
Alternate Facility Name:	Not reported
Alternate Facility Address:	Not reported
Alternate Facility State:	Not reported
Alternate Facility Date:	Not reported
Year:	1998
Manifest:	MAK605062
EPA ID:	CTD018800458
Generator Mailing Address:	60 E MAIN ST
Generator City,State,Zip:	ROCKVILLE, CT 06066
Discrepancies:	Not reported
Date Shipped:	1998-10-09
Date Received:	1998-10-09
Transporter 2 Date:	Not reported
TSDf EPA ID:	MAD096287354
TSDf Name:	SAFETY-KLEEN SYSTEMS INC
TSDf Address:	224 EAST MAIN ST
TSDf City,State,Zip:	W BROOKFIELD, MA 01585
TSDf Country:	USA
Transporter EPA ID:	ILD984908202
Transporter Name:	SAFETY-KLEEN SYSTEMS INC
Transporter Address:	Not reported
Transporter City,State,Zip:	CT

Map ID
Direction
Distance
Elevation

MAP FINDINGS

Site

Database(s)

EDR ID Number
EPA ID Number

ANOCOIL LLC (Continued)

1000108139

Transporter Country: USA
Transporter 2 EPA ID: Not reported
Transporter 2 Name: Not reported
Transporter 2 Address: Not reported
Transporter 2 City,State,Zip: CT
Transporter 2 Country: USA
US DOT Description: WASTE COMBUSTIBLE LIQUID,N.O.S.
Number of Containers: 001
Container Type: DM
Quantity/Weight/Volume: 8/G
Batch Number: 2452, 2452
EPA Waste Codes: D001 - IGNITABLE WASTE
Copies: 6, 7
Alternate Facility Name: Not reported
Alternate Facility Address: Not reported
Alternate Facility State: Not reported
Alternate Facility Date: Not reported

Year: 1998
Manifest: MAK616166
EPA ID: CTD018800458
Generator Mailing Address: 60 E MAIN ST
Generator City,State,Zip: ROCKVILLE, CT 06066
Discrepancies: Not reported
Date Shipped: 1998-11-18
Date Received: 1998-11-19
Transporter 2 Date: Not reported
TSD EPA ID: MAD096287354
TSD Name: SAFETY-KLEEN SYSTEMS INC
TSD Address: 224 EAST MAIN ST
TSD City,State,Zip: W BROOKFIELD, MA 01585
TSD Country: USA
Transporter EPA ID: ILD984908202
Transporter Name: SAFETY-KLEEN SYSTEMS INC
Transporter Address: Not reported
Transporter City,State,Zip: CT
Transporter Country: USA
Transporter 2 EPA ID: Not reported
Transporter 2 Name: Not reported
Transporter 2 Address: Not reported
Transporter 2 City,State,Zip: CT
Transporter 2 Country: USA
US DOT Description: WASTE COMBUSTIBLE LIQUID,N.O.S.
Number of Containers: 001
Container Type: DM
Quantity/Weight/Volume: 9/G
Batch Number: 2466, 2466, 2466, 2466
EPA Waste Codes: D001 - IGNITABLE WASTE
Copies: 1, 2, 6, 7
Alternate Facility Name: Not reported
Alternate Facility Address: Not reported
Alternate Facility State: Not reported
Alternate Facility Date: Not reported

Year: 1998
Manifest: CTF0712466
EPA ID: CTD018800458

Map ID
Direction
Distance
Elevation

MAP FINDINGS

Site

Database(s)

EDR ID Number
EPA ID Number

ANOCOIL LLC (Continued)

1000108139

Generator Mailing Address: 60 E MAIN ST
Generator City,State,Zip: ROCKVILLE, CT 06066
Discrepancies: Not reported
Date Shipped: 1998-06-23
Date Received: 1998-06-23
Transporter 2 Date: Not reported
TSDF EPA ID: CTD000845982
TSDF Name: SAFETY-KLEEN SYSTEMS INC
TSDF Address: 24 BRIXTON ST
TSDF City,State,Zip: WEST HARTFORD, CT 06110
TSDF Country: USA
Transporter EPA ID: ILD984908202
Transporter Name: SAFETY-KLEEN CORP
Transporter Address: Not reported
Transporter City,State,Zip: CT
Transporter Country: USA
Transporter 2 EPA ID: Not reported
Transporter 2 Name: Not reported
Transporter 2 Address: Not reported
Transporter 2 City,State,Zip: CT
Transporter 2 Country: USA
US DOT Description: WASTE COMBUSTIBLE LIQUID,N.O.S.
Number of Containers: 001
Container Type: DM
Quantity/Weight/Volume: 8/G
Batch Number: 1810, 1810, 1810, 1810
EPA Waste Codes: D001 - IGNITABLE WASTE
Copies: 1, 2, 6, 7
Alternate Facility Name: Not reported
Alternate Facility Address: Not reported
Alternate Facility State: Not reported
Alternate Facility Date: Not reported

Year: 1998
Manifest: CTF0691661
EPA ID: CTD018800458
Generator Mailing Address: 60 E MAIN ST
Generator City,State,Zip: ROCKVILLE, CT 06066
Discrepancies: Not reported
Date Shipped: 1998-04-15
Date Received: 1998-04-15
Transporter 2 Date: Not reported
TSDF EPA ID: CTD000845982
TSDF Name: SAFETY-KLEEN SYSTEMS INC
TSDF Address: 24 BRIXTON ST
TSDF City,State,Zip: WEST HARTFORD, CT 06110
TSDF Country: USA
Transporter EPA ID: ILD984908202
Transporter Name: SAFETY-KLEEN CORP
Transporter Address: Not reported
Transporter City,State,Zip: CT
Transporter Country: USA
Transporter 2 EPA ID: Not reported
Transporter 2 Name: Not reported
Transporter 2 Address: Not reported
Transporter 2 City,State,Zip: CT
Transporter 2 Country: USA

Map ID
Direction
Distance
Elevation

MAP FINDINGS

Site

Database(s)

EDR ID Number
EPA ID Number

ANOCOIL LLC (Continued)

1000108139

US DOT Description: WASTE COMBUSTIBLE LIQUID,N.O.S.
Number of Containers: 001
Container Type: DM
Quantity/Weight/Volume: 9/G
Batch Number: 1816, 1816, 1816, 1816
EPA Waste Codes: D001 - IGNITABLE WASTE
Copies: 1, 2, 6, 7
Alternate Facility Name: Not reported
Alternate Facility Address: Not reported
Alternate Facility State: Not reported
Alternate Facility Date: Not reported

Year: 1997
Manifest: CTF0633345
EPA ID: CTD018800458
Generator Mailing Address: 60 E MAIN ST
Generator City,State,Zip: ROCKVILLE, CT 06066
Discrepancies: Not reported
Date Shipped: 1997-08-14
Date Received: 1997-08-14
Transporter 2 Date: Not reported
TSDF EPA ID: CTD000845982
TSDF Name: SAFETY-KLEEN CORP
TSDF Address: 24 BRIXTON ST
TSDF City,State,Zip: WEST HARTFORD, CT 06110
TSDF Country: USA
Transporter EPA ID: ILD984908202
Transporter Name: SAFETY-KLEEN CORP
Transporter Address: Not reported
Transporter City,State,Zip: CT
Transporter Country: USA
Transporter 2 EPA ID: Not reported
Transporter 2 Name: Not reported
Transporter 2 Address: Not reported
Transporter 2 City,State,Zip: CT
Transporter 2 Country: USA

US DOT Description: WASTE COMBUSTIBLE LIQUID,N.O.S.
Number of Containers: 001
Container Type: DM
Quantity/Weight/Volume: 9/G
Batch Number: 1300, 1300, 2044, 2044
EPA Waste Codes: D001 - IGNITABLE WASTE
Copies: 1, 2, 6, 7
Alternate Facility Name: Not reported
Alternate Facility Address: Not reported
Alternate Facility State: Not reported
Alternate Facility Date: Not reported

Year: 1997
Manifest: CTF0506783
EPA ID: CTD018800458
Generator Mailing Address: 60 EAST MAIN ST
Generator City,State,Zip: ROCKVILLE, CT 06066
Discrepancies: Not reported
Date Shipped: 1997-01-03
Date Received: 1997-01-03
Transporter 2 Date: Not reported

Map ID
Direction
Distance
Elevation

MAP FINDINGS

Site

Database(s)

EDR ID Number
EPA ID Number

ANOCOIL LLC (Continued)

1000108139

TSDF EPA ID: CTD000845982
TSDF Name: SAFETY-KLEEN CORP
TSDF Address: 24 BRIXTON ST
TSDF City,State,Zip: WEST HARTFORD, CT 06110
TSDF Country: USA
Transporter EPA ID: ILD984908202
Transporter Name: SAFETY-KLEEN CORP
Transporter Address: Not reported
Transporter City,State,Zip: CT
Transporter Country: USA
Transporter 2 EPA ID: Not reported
Transporter 2 Name: Not reported
Transporter 2 Address: Not reported
Transporter 2 City,State,Zip: CT
Transporter 2 Country: USA
US DOT Description: WASTE COMBUSTIBLE LIQUID,N.O.S.
Number of Containers: 001
Container Type: DM
Quantity/Weight/Volume: 8/G
Batch Number: 1342, 1342, 2073, 2073
EPA Waste Codes: D001 - IGNITABLE WASTE
Copies: 1, 2, 6, 7
Alternate Facility Name: Not reported
Alternate Facility Address: Not reported
Alternate Facility State: Not reported
Alternate Facility Date: Not reported

Year: 1997
Manifest: CTF0633962
EPA ID: CTD018800458
Generator Mailing Address: 60 EAST MAIN ST
Generator City,State,Zip: ROCKVILLE, CT 06066
Discrepancies: Not reported
Date Shipped: 1997-10-08
Date Received: 1997-10-08
Transporter 2 Date: Not reported
TSDF EPA ID: CTD000845982
TSDF Name: SAFETY-KLEEN CORP
TSDF Address: 24 BRIXTON ST
TSDF City,State,Zip: WEST HARTFORD, CT 06110
TSDF Country: USA
Transporter EPA ID: ILD984908202
Transporter Name: SAFETY-KLEEN CORP
Transporter Address: Not reported
Transporter City,State,Zip: CT
Transporter Country: USA
Transporter 2 EPA ID: Not reported
Transporter 2 Name: Not reported
Transporter 2 Address: Not reported
Transporter 2 City,State,Zip: CT
Transporter 2 Country: USA
US DOT Description: WASTE COMBUSTIBLE LIQUID,N.O.S.
Number of Containers: 001
Container Type: DM
Quantity/Weight/Volume: 8/G
Batch Number: 1445, 1445, 2079, 2079
EPA Waste Codes: D001 - IGNITABLE WASTE

Map ID
Direction
Distance
Elevation

MAP FINDINGS

Site

Database(s)

EDR ID Number
EPA ID Number

ANOCOIL LLC (Continued)

1000108139

Copies: 1, 2, 6, 7
Alternate Facility Name: Not reported
Alternate Facility Address: Not reported
Alternate Facility State: Not reported
Alternate Facility Date: Not reported

Year: 1997
Manifest: CTF0642379
EPA ID: CTD018800458
Generator Mailing Address: 60 EAST MAIN ST
Generator City,State,Zip: ROCKVILLE, CT 06066
Discrepancies: Not reported
Date Shipped: 1997-12-12
Date Received: 1997-12-12
Transporter 2 Date: Not reported
TSDf EPA ID: CTD000845982
TSDf Name: SAFETY-KLEEN CORP
TSDf Address: 24 BRIXTON ST
TSDf City,State,Zip: WEST HARTFORD, CT 06110
TSDf Country: USA
Transporter EPA ID: ILD984908202
Transporter Name: SAFETY-KLEEN CORP
Transporter Address: Not reported
Transporter City,State,Zip: CT
Transporter Country: USA
Transporter 2 EPA ID: Not reported
Transporter 2 Name: Not reported
Transporter 2 Address: Not reported
Transporter 2 City,State,Zip: CT
Transporter 2 Country: USA
US DOT Description: WASTE COMBUSTIBLE LIQUID,N.O.S.
Number of Containers: 001
Container Type: DM
Quantity/Weight/Volume: 8/G
Batch Number: 1632, 1632
EPA Waste Codes: D001 - IGNITABLE WASTE
Copies: 1, 2
Alternate Facility Name: Not reported
Alternate Facility Address: Not reported
Alternate Facility State: Not reported
Alternate Facility Date: Not reported

Year: 1997
Manifest: MAK196880
EPA ID: CTD018800458
Generator Mailing Address: 60 EAST MAIN ST
Generator City,State,Zip: ROCKVILLE, CT 06066
Discrepancies: Not reported
Date Shipped: 1997-06-18
Date Received: 1997-06-18
Transporter 2 Date: Not reported
TSDf EPA ID: CTD000845982
TSDf Name: SAFETY-KLEEN CORP
TSDf Address: 24 BRIXTON ST
TSDf City,State,Zip: WEST HARTFORD, CT 06110
TSDf Country: USA
Transporter EPA ID: ILD984908202

Map ID
Direction
Distance
Elevation

MAP FINDINGS

Site

Database(s)

EDR ID Number
EPA ID Number

ANOCOIL LLC (Continued)

1000108139

Transporter Name:	SAFETY-KLEEN CORP
Transporter Address:	Not reported
Transporter City,State,Zip:	CT
Transporter Country:	USA
Transporter 2 EPA ID:	Not reported
Transporter 2 Name:	Not reported
Transporter 2 Address:	Not reported
Transporter 2 City,State,Zip:	CT
Transporter 2 Country:	USA
US DOT Description:	WASTE COMBUSTIBLE LIQUID,N.O.S.
Number of Containers:	001
Container Type:	DM
Quantity/Weight/Volume:	9/G
Batch Number:	1717, 1717, 1757, 1757
EPA Waste Codes:	D001 - IGNITABLE WASTE
Copies:	1, 2, 6, 7
Alternate Facility Name:	Not reported
Alternate Facility Address:	Not reported
Alternate Facility State:	Not reported
Alternate Facility Date:	Not reported
Year:	1997
Manifest:	RIS0011049
EPA ID:	CTD018800458
Generator Mailing Address:	60 EAST MAIN ST
Generator City,State,Zip:	ROCKVILLE, CT 06066
Discrepancies:	Not reported
Date Shipped:	1997-05-30
Date Received:	1997-05-30
Transporter 2 Date:	Not reported
TSDf EPA ID:	RID040098352
TSDf Name:	NORTHLAND ENVIRON STABLEX
TSDf Address:	252 - 275 ALLENS AVE
TSDf City,State,Zip:	PROVIDENCE, RI 02905
TSDf Country:	USA
Transporter EPA ID:	RID980906986
Transporter Name:	ETICAM WARWICK FACILITY
Transporter Address:	Not reported
Transporter City,State,Zip:	CT
Transporter Country:	USA
Transporter 2 EPA ID:	Not reported
Transporter 2 Name:	Not reported
Transporter 2 Address:	Not reported
Transporter 2 City,State,Zip:	CT
Transporter 2 Country:	USA
US DOT Description:	ENVIRONMENTALLY HAZ. SUBSTANCES,SOLID
Number of Containers:	002
Container Type:	DM
Quantity/Weight/Volume:	464/P
Batch Number:	1935, 1935
EPA Waste Codes:	D008 - LEAD
Copies:	2, 7
Alternate Facility Name:	Not reported
Alternate Facility Address:	Not reported
Alternate Facility State:	Not reported
Alternate Facility Date:	Not reported

Map ID
Direction
Distance
Elevation

MAP FINDINGS

Site

Database(s)

EDR ID Number
EPA ID Number

ANOCOIL LLC (Continued)

1000108139

Year:	1997
Manifest:	CTF0604692
EPA ID:	CTD018800458
Generator Mailing Address:	60 EAST MAIN ST
Generator City,State,Zip:	ROCKVILLE, CT 06066
Discrepancies:	Not reported
Date Shipped:	1997-04-21
Date Received:	1997-04-21
Transporter 2 Date:	Not reported
TSDf EPA ID:	CTD000845982
TSDf Name:	SAFETY-KLEEN CORP
TSDf Address:	24 BRIXTON ST
TSDf City,State,Zip:	WEST HARTFORD, CT 06110
TSDf Country:	USA
Transporter EPA ID:	ILD984908202
Transporter Name:	SAFETY-KLEEN CORP
Transporter Address:	Not reported
Transporter City,State,Zip:	CT
Transporter Country:	USA
Transporter 2 EPA ID:	Not reported
Transporter 2 Name:	Not reported
Transporter 2 Address:	Not reported
Transporter 2 City,State,Zip:	CT
Transporter 2 Country:	USA
US DOT Description:	WASTE COMBUSTIBLE LIQUID,N.O.S.
Number of Containers:	001
Container Type:	DM
Quantity/Weight/Volume:	9/G
Batch Number:	1549, 1549
EPA Waste Codes:	D001 - IGNITABLE WASTE
Copies:	1, 2
Alternate Facility Name:	Not reported
Alternate Facility Address:	Not reported
Alternate Facility State:	Not reported
Alternate Facility Date:	Not reported
Year:	1997
Manifest:	CTF0611136
EPA ID:	CTD018800458
Generator Mailing Address:	60 EAST MAIN ST
Generator City,State,Zip:	ROCKVILLE, CT 06066
Discrepancies:	Not reported
Date Shipped:	1997-02-25
Date Received:	1997-02-25
Transporter 2 Date:	Not reported
TSDf EPA ID:	CTD000845982
TSDf Name:	SAFETY-KLEEN CORP
TSDf Address:	24 BRIXTON ST
TSDf City,State,Zip:	WEST HARTFORD, CT 06110
TSDf Country:	USA
Transporter EPA ID:	ILD984908202
Transporter Name:	SAFETY-KLEEN CORP
Transporter Address:	Not reported
Transporter City,State,Zip:	CT
Transporter Country:	USA
Transporter 2 EPA ID:	Not reported
Transporter 2 Name:	Not reported

Map ID
Direction
Distance
Elevation

MAP FINDINGS

Site

Database(s)

EDR ID Number
EPA ID Number

ANOCOIL LLC (Continued)

1000108139

Transporter 2 Address: Not reported
Transporter 2 City,State,Zip: CT
Transporter 2 Country: USA
US DOT Description: WASTE COMBUSTIBLE LIQUID,N.O.S.
Number of Containers: 001
Container Type: DM
Quantity/Weight/Volume: 8/G
Batch Number: 1350, 1350, 2051, 2051
EPA Waste Codes: D001 - IGNITABLE WASTE
Copies: 1, 2, 6, 7
Alternate Facility Name: Not reported
Alternate Facility Address: Not reported
Alternate Facility State: Not reported
Alternate Facility Date: Not reported

Year: 1996
Manifest: MI4203467
EPA ID: CTD018800458
Generator Mailing Address: 60 EAST MAIN ST
Generator City,State,Zip: ROCKVILLE, CT 06066
Discrepancies: Not reported
Date Shipped: 1996-03-20
Date Received: Not reported
Transporter 2 Date: Not reported
TSDf EPA ID: MID000724831
TSDf Name: ENVOTECH MGT SERVICES INC
TSDf Address: 49350 NORTH SERVICE DR
TSDf City,State,Zip: BELLEVILLE, MI 48111
TSDf Country: USA
Transporter EPA ID: NYD982792814
Transporter Name: FRANKS VACUUM TRUCK SVC INC
Transporter Address: Not reported
Transporter City,State,Zip: CT
Transporter Country: USA
Transporter 2 EPA ID: Not reported
Transporter 2 Name: Not reported
Transporter 2 Address: Not reported
Transporter 2 City,State,Zip: CT
Transporter 2 Country: USA
US DOT Description: env. Hazardous substance liquid nos
Number of Containers: 007
Container Type: DM
Quantity/Weight/Volume: 4622/P
Batch Number: 1053
EPA Waste Codes: D008 - LEAD
Copies: 7
Alternate Facility Name: Not reported
Alternate Facility Address: Not reported
Alternate Facility State: Not reported
Alternate Facility Date: Not reported

Year: 1996
Manifest: CTF0531069
EPA ID: CTD018800458
Generator Mailing Address: 60 EAST MAIN ST
Generator City,State,Zip: ROCKVILLE, CT 06066
Discrepancies: Not reported

Map ID
Direction
Distance
Elevation

MAP FINDINGS

Site

Database(s)

EDR ID Number
EPA ID Number

ANOCOIL LLC (Continued)

1000108139

Date Shipped: 1996-11-07
Date Received: 1996-11-07
Transporter 2 Date: Not reported
TSDf EPA ID: CTD000845982
TSDf Name: SAFETY KLEEN SYSTEMS INC
TSDf Address: 24 BRIXTON ST
TSDf City,State,Zip: WEST HARTFORD, CT 06110
TSDf Country: USA
Transporter EPA ID: ILD984908202
Transporter Name: SAFETY KLEEN SYSTEMS INC
Transporter Address: Not reported
Transporter City,State,Zip: CT
Transporter Country: USA
Transporter 2 EPA ID: Not reported
Transporter 2 Name: Not reported
Transporter 2 Address: Not reported
Transporter 2 City,State,Zip: CT
Transporter 2 Country: USA
US DOT Description: WASTE COMBUSTIBLE LIQUID, N.O.S.
Number of Containers: 001
Container Type: DM
Quantity/Weight/Volume: 8/G
Batch Number: 837, 837, 854, 854
EPA Waste Codes: VARY - Not reported
Copies: 1, 2, 6, 7
Alternate Facility Name: Not reported
Alternate Facility Address: Not reported
Alternate Facility State: Not reported
Alternate Facility Date: Not reported

Year: 1996
Manifest: CTF0530330
EPA ID: CTD018800458
Generator Mailing Address: 60 EAST MAIN ST
Generator City,State,Zip: ROCKVILLE, CT 06066
Discrepancies: Not reported
Date Shipped: 1996-06-03
Date Received: 1996-06-03
Transporter 2 Date: Not reported
TSDf EPA ID: CTD000845982
TSDf Name: SAFETY KLEEN SYSTEMS INC
TSDf Address: 24 BRIXTON ST
TSDf City,State,Zip: WEST HARTFORD, CT 06110
TSDf Country: USA
Transporter EPA ID: ILD984908202
Transporter Name: SAFETY KLEEN SYSTEMS INC
Transporter Address: Not reported
Transporter City,State,Zip: CT
Transporter Country: USA
Transporter 2 EPA ID: Not reported
Transporter 2 Name: Not reported
Transporter 2 Address: Not reported
Transporter 2 City,State,Zip: CT
Transporter 2 Country: USA
US DOT Description: WASTE COMBUSTIBLE LIQUID, N.O.S.
Number of Containers: 001
Container Type: DM

Map ID
Direction
Distance
Elevation

MAP FINDINGS

Site

Database(s)

EDR ID Number
EPA ID Number

ANOCOIL LLC (Continued)

1000108139

Quantity/Weight/Volume: 7/G
Batch Number: 972, 972, 5447, 5447
EPA Waste Codes: D001 - IGNITABLE WASTE
Copies: 1, 2, 6, 7
Alternate Facility Name: Not reported
Alternate Facility Address: Not reported
Alternate Facility State: Not reported
Alternate Facility Date: Not reported

Year: 1996
Manifest: CTF0529705
EPA ID: CTD018800458
Generator Mailing Address: 60 EAST MAIN ST
Generator City,State,Zip: ROCKVILLE, CT 06066
Discrepancies: Not reported
Date Shipped: 1996-03-25
Date Received: 1996-03-25
Transporter 2 Date: Not reported
TSDf EPA ID: CTD000845982
TSDf Name: SAFETY KLEEN SYSTEMS INC
TSDf Address: 24 BRIXTON ST
TSDf City,State,Zip: WEST HARTFORD, CT 06110
TSDf Country: USA
Transporter EPA ID: ILD984908202
Transporter Name: SAFETY KLEEN SYSTEMS INC
Transporter Address: Not reported
Transporter City,State,Zip: CT
Transporter Country: USA
Transporter 2 EPA ID: Not reported
Transporter 2 Name: Not reported
Transporter 2 Address: Not reported
Transporter 2 City,State,Zip: CT
Transporter 2 Country: USA
US DOT Description: WASTE COMBUSTIBLE LIQUID, N.O.S.
Number of Containers: 001
Container Type: DM
Quantity/Weight/Volume: 7/G
Batch Number: 821, 821, 826, 826
EPA Waste Codes: D001 - IGNITABLE WASTE
Copies: 1, 2, 6, 7
Alternate Facility Name: Not reported
Alternate Facility Address: Not reported
Alternate Facility State: Not reported
Alternate Facility Date: Not reported

Year: 1996
Manifest: CTF0516184
EPA ID: CTD018800458
Generator Mailing Address: 60 EAST MAIN ST
Generator City,State,Zip: ROCKVILLE, CT 06066
Discrepancies: Not reported
Date Shipped: 1996-07-19
Date Received: 1996-07-19
Transporter 2 Date: Not reported
TSDf EPA ID: CTD000845982
TSDf Name: SAFETY KLEEN SYSTEMS INC
TSDf Address: 24 BRIXTON ST

Map ID
Direction
Distance
Elevation

MAP FINDINGS

Site

Database(s)

EDR ID Number
EPA ID Number

ANOCOIL LLC (Continued)

1000108139

TSD City,State,Zip: WEST HARTFORD, CT 06110
TSD Country: USA
Transporter EPA ID: ILD984908202
Transporter Name: SAFETY KLEEN SYSTEMS INC
Transporter Address: Not reported
Transporter City,State,Zip: CT
Transporter Country: USA
Transporter 2 EPA ID: Not reported
Transporter 2 Name: Not reported
Transporter 2 Address: Not reported
Transporter 2 City,State,Zip: CT
Transporter 2 Country: USA
US DOT Description: WASTE COMBUSTIBLE LIQUID, N.O.S.
Number of Containers: 001
Container Type: DM
Quantity/Weight/Volume: 9/G
Batch Number: 797, 797, 928, 928
EPA Waste Codes: VARY - Not reported
Copies: 1, 2, 6, 7
Alternate Facility Name: Not reported
Alternate Facility Address: Not reported
Alternate Facility State: Not reported
Alternate Facility Date: Not reported

Year: 1996
Manifest: CTF0512843
EPA ID: CTD018800458
Generator Mailing Address: 60 EAST MAIN ST
Generator City,State,Zip: ROCKVILLE, CT 06066
Discrepancies: Not reported
Date Shipped: 1996-09-20
Date Received: 1996-09-20
Transporter 2 Date: Not reported
TSD EPA ID: CTD000845982
TSD Name: SAFETY KLEEN SYSTEMS INC
TSD Address: 24 BRIXTON ST
TSD City,State,Zip: WEST HARTFORD, CT 06110
TSD Country: USA
Transporter EPA ID: ILD984908202
Transporter Name: SAFETY KLEEN SYSTEMS INC
Transporter Address: Not reported
Transporter City,State,Zip: CT
Transporter Country: USA
Transporter 2 EPA ID: Not reported
Transporter 2 Name: Not reported
Transporter 2 Address: Not reported
Transporter 2 City,State,Zip: CT
Transporter 2 Country: USA
US DOT Description: WASTE COMBUSTIBLE LIQUID, N.O.S.
Number of Containers: 001
Container Type: DM
Quantity/Weight/Volume: 6/G
Batch Number: 796, 796, 899
EPA Waste Codes: VARY - Not reported
Copies: 1, 2, 6
Alternate Facility Name: Not reported
Alternate Facility Address: Not reported

Map ID
Direction
Distance
Elevation

MAP FINDINGS

Site

Database(s)

EDR ID Number
EPA ID Number

ANOCOIL LLC (Continued)

1000108139

Alternate Facility State:	Not reported
Alternate Facility Date:	Not reported
Year:	1996
Manifest:	MI4203467
EPA ID:	CTD018800458
Generator Mailing Address:	60 EAST MAIN ST
Generator City,State,Zip:	ROCKVILLE, CT 06066
Discrepancies:	Not reported
Date Shipped:	1996-03-20
Date Received:	Not reported
Transporter 2 Date:	Not reported
TSDf EPA ID:	MID000724831
TSDf Name:	ENVOTECH MGT SERVICES INC
TSDf Address:	49350 NORTH SERVICE DR
TSDf City,State,Zip:	BELLEVILLE, MI 48111
TSDf Country:	USA
Transporter EPA ID:	NYD982792814
Transporter Name:	FRANKS VACUUM TRUCK SVC INC
Transporter Address:	Not reported
Transporter City,State,Zip:	CT
Transporter Country:	USA
Transporter 2 EPA ID:	Not reported
Transporter 2 Name:	Not reported
Transporter 2 Address:	Not reported
Transporter 2 City,State,Zip:	CT
Transporter 2 Country:	USA
US DOT Description:	ENVIRONMENTALLY HAZ. SUBSTANCES,SOLID
Number of Containers:	001
Container Type:	DM
Quantity/Weight/Volume:	312/P
Batch Number:	1053
EPA Waste Codes:	D007 - CHROMIUM
Copies:	7
Alternate Facility Name:	Not reported
Alternate Facility Address:	Not reported
Alternate Facility State:	Not reported
Alternate Facility Date:	Not reported
Year:	1996
Manifest:	MI4203467
EPA ID:	CTD018800458
Generator Mailing Address:	60 EAST MAIN ST
Generator City,State,Zip:	ROCKVILLE, CT 06066
Discrepancies:	Not reported
Date Shipped:	1996-03-20
Date Received:	Not reported
Transporter 2 Date:	Not reported
TSDf EPA ID:	MID000724831
TSDf Name:	ENVOTECH MGT SERVICES INC
TSDf Address:	49350 NORTH SERVICE DR
TSDf City,State,Zip:	BELLEVILLE, MI 48111
TSDf Country:	USA
Transporter EPA ID:	NYD982792814
Transporter Name:	FRANKS VACUUM TRUCK SVC INC
Transporter Address:	Not reported
Transporter City,State,Zip:	CT

Map ID
Direction
Distance
Elevation

MAP FINDINGS

Site

Database(s)

EDR ID Number
EPA ID Number

ANOCOIL LLC (Continued)

1000108139

Transporter Country: USA
Transporter 2 EPA ID: Not reported
Transporter 2 Name: Not reported
Transporter 2 Address: Not reported
Transporter 2 City,State,Zip: CT
Transporter 2 Country: USA
US DOT Description: ENVIRONMENTALLY HAZ. SUBSTANCES,SOLID
Number of Containers: 006
Container Type: DM
Quantity/Weight/Volume: 2160/P
Batch Number: 1053
EPA Waste Codes: D008 - LEAD
Copies: 7
Alternate Facility Name: Not reported
Alternate Facility Address: Not reported
Alternate Facility State: Not reported
Alternate Facility Date: Not reported

Year: 1996
Manifest: CTF0487514
EPA ID: CTD018800458
Generator Mailing Address: 60 EAST MAIN ST
Generator City,State,Zip: ROCKVILLE, CT 06066
Discrepancies: Not reported
Date Shipped: 1996-03-25
Date Received: 1996-03-26
Transporter 2 Date: Not reported
TSDF EPA ID: CTD021816889
TSDF Name: UNITED OIL RECOVERY DBA ADV LIQ REC
TSDF Address: 136 GRACEY AVE
TSDF City,State,Zip: MERIDEN, CT 06451
TSDF Country: USA
Transporter EPA ID: CTD021816889
Transporter Name: UNITED OIL RECOVERY INC DBA ADV LIQ REC
Transporter Address: Not reported
Transporter City,State,Zip: CT
Transporter Country: USA
Transporter 2 EPA ID: Not reported
Transporter 2 Name: Not reported
Transporter 2 Address: Not reported
Transporter 2 City,State,Zip: CT
Transporter 2 Country: USA
US DOT Description: env. Hazardous substance liquid nos
Number of Containers: 001
Container Type: TT
Quantity/Weight/Volume: 217/G
Batch Number: 826, 826, 883, 883
EPA Waste Codes: F002 - THE FOLLOWING SPENT HALOGENATED SOLVENTS: TETRACHLOROETHYLENE, METHYLENE CHLORIDE, TRICHLOROETHYLENE, 1,1,1-TRICHLOROETHANE, CHLOROBENZENE, 1,1,2-TRICHLORO-1,2,2-TRIFLUOROETHANE, ORTHO-DICHLOROBENZENE, TRICHLOROFLUOROMETHANE, AND 1,1,2, TRICHLOROETHANE; ALL SPENT SOLVENT MIXTURES/BLENDS CONTAINING, BEFORE USE, A TOTAL OF TEN PERCENT OR MORE (BY VOLUME) OF ONE OR MORE OF THE ABOVE HALOGENATED SOLVENTS OR THOSE SOLVENTS LISTED IN F001, F004, AND F005; AND STILL BOTTOMS FROM THE RECOVERY OF THESE SPENT SOLVENTS AND SPENT SOLVENT MIXTURES.

Copies: 1, 2, 6, 7

Map ID
Direction
Distance
Elevation

MAP FINDINGS

Site

Database(s)

EDR ID Number
EPA ID Number

ANOCOIL LLC (Continued)

1000108139

Alternate Facility Name:	Not reported
Alternate Facility Address:	Not reported
Alternate Facility State:	Not reported
Alternate Facility Date:	Not reported
Year:	1996
Manifest:	CTF0457084
EPA ID:	CTD018800458
Generator Mailing Address:	60 EAST MAIN ST
Generator City,State,Zip:	ROCKVILLE, CT 06066
Discrepancies:	Not reported
Date Shipped:	1996-01-30
Date Received:	1996-01-30
Transporter 2 Date:	Not reported
TSDf EPA ID:	CTD000845982
TSDf Name:	SAFETY KLEEN SYSTEMS INC
TSDf Address:	24 BRIXTON ST
TSDf City,State,Zip:	WEST HARTFORD, CT 06110
TSDf Country:	USA
Transporter EPA ID:	ILD984908202
Transporter Name:	SAFETY KLEEN SYSTEMS INC
Transporter Address:	Not reported
Transporter City,State,Zip:	CT
Transporter Country:	USA
Transporter 2 EPA ID:	Not reported
Transporter 2 Name:	Not reported
Transporter 2 Address:	Not reported
Transporter 2 City,State,Zip:	CT
Transporter 2 Country:	USA
US DOT Description:	WASTE COMBUSTIBLE LIQUID, N.O.S.
Number of Containers:	001
Container Type:	DM
Quantity/Weight/Volume:	7/G
Batch Number:	984, 984, 1005, 1005
EPA Waste Codes:	D001 - IGNITABLE WASTE
Copies:	1, 2, 6, 7
Alternate Facility Name:	Not reported
Alternate Facility Address:	Not reported
Alternate Facility State:	Not reported
Alternate Facility Date:	Not reported
Year:	1995
Manifest:	CTF0441064
EPA ID:	CTD018800458
Generator Mailing Address:	60 EAST MAIN ST
Generator City,State,Zip:	ROCKVILLE, CT 06066
Discrepancies:	Y
Date Shipped:	1995-09-27
Date Received:	1995-09-27
Transporter 2 Date:	Not reported
TSDf EPA ID:	CTD000845982
TSDf Name:	SAFETY KLEEN CORP 2 070 01
TSDf Address:	24 BRIXTON ST
TSDf City,State,Zip:	WEST HARTFORD, CT 06107
TSDf Country:	USA
Transporter EPA ID:	ILD984908202
Transporter Name:	SAFETY KLEEN CORP

Map ID
Direction
Distance
Elevation

MAP FINDINGS

Site

Database(s)

EDR ID Number
EPA ID Number

ANOCOIL LLC (Continued)

1000108139

Transporter Address:	Not reported
Transporter City,State,Zip:	CT
Transporter Country:	USA
Transporter 2 EPA ID:	Not reported
Transporter 2 Name:	Not reported
Transporter 2 Address:	Not reported
Transporter 2 City,State,Zip:	CT
Transporter 2 Country:	USA
US DOT Description:	WASTE COMBUSTIBLE LIQUID NOS
Number of Containers:	001
Container Type:	DM
Quantity/Weight/Volume:	5/G
Batch Number:	595
EPA Waste Codes:	D001 - IGNITABLE WASTE
Copies:	1
Alternate Facility Name:	Not reported
Alternate Facility Address:	Not reported
Alternate Facility State:	Not reported
Alternate Facility Date:	Not reported
Year:	1995
Manifest:	CTF0466608
EPA ID:	CTD018800458
Generator Mailing Address:	60 EAST MAIN ST
Generator City,State,Zip:	ROCKVILLE, CT 06066
Discrepancies:	N
Date Shipped:	1995-05-26
Date Received:	1995-05-26
Transporter 2 Date:	Not reported
TSDf EPA ID:	CTD000845982
TSDf Name:	SAFETY KLEEN CORP 2 070 01
TSDf Address:	24 BRIXTON ST
TSDf City,State,Zip:	WEST HARTFORD, CT 06107
TSDf Country:	USA
Transporter EPA ID:	ILD984908202
Transporter Name:	SAFETY KLEEN CORP
Transporter Address:	Not reported
Transporter City,State,Zip:	CT
Transporter Country:	USA
Transporter 2 EPA ID:	Not reported
Transporter 2 Name:	Not reported
Transporter 2 Address:	Not reported
Transporter 2 City,State,Zip:	CT
Transporter 2 Country:	USA
US DOT Description:	WASTE COMBUSTIBLE LIQUID NOS
Number of Containers:	001
Container Type:	DM
Quantity/Weight/Volume:	7/G
Batch Number:	407
EPA Waste Codes:	D001 - IGNITABLE WASTE
Copies:	1
Alternate Facility Name:	Not reported
Alternate Facility Address:	Not reported
Alternate Facility State:	Not reported
Alternate Facility Date:	Not reported
Year:	1995

Map ID
Direction
Distance
Elevation

MAP FINDINGS

Site

Database(s)

EDR ID Number
EPA ID Number

ANOCOIL LLC (Continued)

1000108139

Manifest: MAJ048172
EPA ID: CTD018800458
Generator Mailing Address: 60 EAST MAIN ST
Generator City,State,Zip: ROCKVILLE, CT 06066
Discrepancies: Y
Date Shipped: 1995-04-10
Date Received: 1995-04-10
Transporter 2 Date: Not reported
TSDF EPA ID: CTD000845982
TSDF Name: SAFETY KLEEN CORP 2 070 01
TSDF Address: 24 BRIXTON ST
TSDF City,State,Zip: WEST HARTFORD, CT 06107
TSDF Country: USA
Transporter EPA ID: ILD984908202
Transporter Name: SAFETY KLEEN CORP
Transporter Address: Not reported
Transporter City,State,Zip: CT
Transporter Country: USA
Transporter 2 EPA ID: Not reported
Transporter 2 Name: Not reported
Transporter 2 Address: Not reported
Transporter 2 City,State,Zip: CT
Transporter 2 Country: USA
US DOT Description: WASTE COMBUSTIBLE LIQUID NOS
Number of Containers: 001
Container Type: DM
Quantity/Weight/Volume: 6/G
Batch Number: 345
EPA Waste Codes: D001 - IGNITABLE WASTE
Copies: 1
Alternate Facility Name: Not reported
Alternate Facility Address: Not reported
Alternate Facility State: Not reported
Alternate Facility Date: Not reported

Year: 1995
Manifest: CTF0480067
EPA ID: CTD018800458
Generator Mailing Address: 60 EAST MAIN ST
Generator City,State,Zip: ROCKVILLE, CT 06066
Discrepancies: N
Date Shipped: 1995-07-17
Date Received: 1995-07-17
Transporter 2 Date: Not reported
TSDF EPA ID: CTD000845982
TSDF Name: SAFETY KLEEN CORP 2 070 01
TSDF Address: 24 BRIXTON ST
TSDF City,State,Zip: WEST HARTFORD, CT 06107
TSDF Country: USA
Transporter EPA ID: ILD984908202
Transporter Name: SAFETY KLEEN CORP
Transporter Address: Not reported
Transporter City,State,Zip: CT
Transporter Country: USA
Transporter 2 EPA ID: Not reported
Transporter 2 Name: Not reported
Transporter 2 Address: Not reported

Map ID
Direction
Distance
Elevation

MAP FINDINGS

Site

Database(s)

EDR ID Number
EPA ID Number

ANOCOIL LLC (Continued)

1000108139

Transporter 2 City,State,Zip:	CT
Transporter 2 Country:	USA
US DOT Description:	WASTE COMBUSTIBLE LIQUID NOS
Number of Containers:	001
Container Type:	DM
Quantity/Weight/Volume:	7/G
Batch Number:	497
EPA Waste Codes:	D001 - IGNITABLE WASTE
Copies:	1
Alternate Facility Name:	Not reported
Alternate Facility Address:	Not reported
Alternate Facility State:	Not reported
Alternate Facility Date:	Not reported
Year:	1995
Manifest:	CTF0450856
EPA ID:	CTD018800458
Generator Mailing Address:	60 EAST MAIN ST
Generator City,State,Zip:	ROCKVILLE, CT 06066
Discrepancies:	N
Date Shipped:	1995-12-04
Date Received:	1995-12-04
Transporter 2 Date:	Not reported
TSDf EPA ID:	CTD000845982
TSDf Name:	SAFETY KLEEN CORP 2 070 01
TSDf Address:	24 BRIXTON ST
TSDf City,State,Zip:	WEST HARTFORD, CT 06107
TSDf Country:	USA
Transporter EPA ID:	ILD984908202
Transporter Name:	SAFETY KLEEN CORP
Transporter Address:	Not reported
Transporter City,State,Zip:	CT
Transporter Country:	USA
Transporter 2 EPA ID:	Not reported
Transporter 2 Name:	Not reported
Transporter 2 Address:	Not reported
Transporter 2 City,State,Zip:	CT
Transporter 2 Country:	USA
US DOT Description:	WASTE COMBUSTIBLE LIQUID NOS
Number of Containers:	001
Container Type:	DM
Quantity/Weight/Volume:	8/G
Batch Number:	619
EPA Waste Codes:	D001 - IGNITABLE WASTE
Copies:	1
Alternate Facility Name:	Not reported
Alternate Facility Address:	Not reported
Alternate Facility State:	Not reported
Alternate Facility Date:	Not reported
Year:	1995
Manifest:	CTF0378454
EPA ID:	CTD018800458
Generator Mailing Address:	60 EAST MAIN ST
Generator City,State,Zip:	ROCKVILLE, CT 06066
Discrepancies:	Not reported
Date Shipped:	1995-08-22

Map ID
Direction
Distance
Elevation

MAP FINDINGS

Site

Database(s)

EDR ID Number
EPA ID Number

ANOCOIL LLC (Continued)

1000108139

Date Received: 1995-08-22
Transporter 2 Date: Not reported
TSDF EPA ID: CTD072138969
TSDF Name: ENVIRONMENTAL WASTE RESOURCES
TSDF Address: 130 FREIGHT ST
TSDF City,State,Zip: WATERBURY, CT 06725
TSDF Country: USA
Transporter EPA ID: CTD072138969
Transporter Name: ENVIRONMENTAL WASTE RESOURCES
Transporter Address: Not reported
Transporter City,State,Zip: CT
Transporter Country: USA
Transporter 2 EPA ID: Not reported
Transporter 2 Name: Not reported
Transporter 2 Address: Not reported
Transporter 2 City,State,Zip: CT
Transporter 2 Country: USA
US DOT Description: WASTE CORROSIVE LIQUID
Number of Containers: 001
Container Type: TT
Quantity/Weight/Volume: 790/G
Batch Number: 553
EPA Waste Codes: D002 - CORROSIVE WASTE
Copies: 1
Alternate Facility Name: Not reported
Alternate Facility Address: Not reported
Alternate Facility State: Not reported
Alternate Facility Date: Not reported

Year: 1995
Manifest: CTF0429337
EPA ID: CTD018800458
Generator Mailing Address: 60 EAST MAIN ST
Generator City,State,Zip: ROCKVILLE, CT 06066
Discrepancies: N
Date Shipped: 1995-10-03
Date Received: 1995-10-03
Transporter 2 Date: Not reported
TSDF EPA ID: CTD072138969
TSDF Name: ENVIRONMENTAL WASTE RESOURCES
TSDF Address: 130 FREIGHT ST
TSDF City,State,Zip: WATERBURY, CT 06725
TSDF Country: USA
Transporter EPA ID: CTD072138969
Transporter Name: ENVIRONMENTAL WASTE RESOURCES
Transporter Address: Not reported
Transporter City,State,Zip: CT
Transporter Country: USA
Transporter 2 EPA ID: Not reported
Transporter 2 Name: Not reported
Transporter 2 Address: Not reported
Transporter 2 City,State,Zip: CT
Transporter 2 Country: USA
US DOT Description: HAZARDOUS WASTE LIQUID NOS
Number of Containers: 005
Container Type: DF
Quantity/Weight/Volume: 2938/P

Map ID
Direction
Distance
Elevation

MAP FINDINGS

Site

Database(s)

EDR ID Number
EPA ID Number

ANOCOIL LLC (Continued)

1000108139

Batch Number:	580
EPA Waste Codes:	D008 - LEAD
Copies:	1
Alternate Facility Name:	Not reported
Alternate Facility Address:	Not reported
Alternate Facility State:	Not reported
Alternate Facility Date:	Not reported
Year:	1995
Manifest:	CTF0429337
EPA ID:	CTD018800458
Generator Mailing Address:	60 EAST MAIN ST
Generator City,State,Zip:	ROCKVILLE, CT 06066
Discrepancies:	N
Date Shipped:	1995-10-03
Date Received:	1995-10-03
Transporter 2 Date:	Not reported
TSD EPA ID:	CTD072138969
TSD Name:	ENVIRONMENTAL WASTE RESOURCES
TSD Address:	130 FREIGHT ST
TSD City,State,Zip:	WATERBURY, CT 06725
TSD Country:	USA
Transporter EPA ID:	CTD072138969
Transporter Name:	ENVIRONMENTAL WASTE RESOURCES
Transporter Address:	Not reported
Transporter City,State,Zip:	CT
Transporter Country:	USA
Transporter 2 EPA ID:	Not reported
Transporter 2 Name:	Not reported
Transporter 2 Address:	Not reported
Transporter 2 City,State,Zip:	CT
Transporter 2 Country:	USA
US DOT Description:	WASTE 1,1,1, TRICHLOROETHANE MIXTURE
Number of Containers:	001
Container Type:	DF
Quantity/Weight/Volume:	10/P
Batch Number:	580
EPA Waste Codes:	U226 - ETHANE, 1,1,1-TRICHLORO- (OR) METHYL CHLOROFORM
Copies:	1
Alternate Facility Name:	Not reported
Alternate Facility Address:	Not reported
Alternate Facility State:	Not reported
Alternate Facility Date:	Not reported
Year:	1995
Manifest:	MAH119935
EPA ID:	CTD018800458
Generator Mailing Address:	60 EAST MAIN ST
Generator City,State,Zip:	ROCKVILLE, CT 06066
Discrepancies:	Y
Date Shipped:	1995-01-31
Date Received:	1995-01-31
Transporter 2 Date:	Not reported
TSD EPA ID:	CTD000845982
TSD Name:	SAFETY KLEEN CORP 2 070 01
TSD Address:	24 BRIXTON ST
TSD City,State,Zip:	WEST HARTFORD, CT 06107

Map ID
Direction
Distance
Elevation

MAP FINDINGS

Site

Database(s)

EDR ID Number
EPA ID Number

ANOCOIL LLC (Continued)

1000108139

TSDF Country: USA
Transporter EPA ID: ILD984908202
Transporter Name: SAFETY KLEEN CORP
Transporter Address: Not reported
Transporter City,State,Zip: CT
Transporter Country: USA
Transporter 2 EPA ID: Not reported
Transporter 2 Name: Not reported
Transporter 2 Address: Not reported
Transporter 2 City,State,Zip: CT
Transporter 2 Country: USA
US DOT Description: WASTE COMBUSTIBLE LIQUID NOS
Number of Containers: 001
Container Type: DM
Quantity/Weight/Volume: 7/G
Batch Number: 312, 695
EPA Waste Codes: D001 - IGNITABLE WASTE
Copies: 1, 2
Alternate Facility Name: Not reported
Alternate Facility Address: Not reported
Alternate Facility State: Not reported
Alternate Facility Date: Not reported

Year: 1994
Manifest: CTF0326129
EPA ID: CTD018800458
Generator Mailing Address: 60 EAST MAIN ST
Generator City,State,Zip: ROCKVILLE, CT 06066
Discrepancies: N
Date Shipped: 1994-07-20
Date Received: 1994-07-20
Transporter 2 Date: Not reported
TSDF EPA ID: CTD000845982
TSDF Name: SAFETY KLEEN CORP 2 070 01
TSDF Address: 24 BRIXTON ST
TSDF City,State,Zip: WEST HARTFORD, CT 06107
TSDF Country: USA
Transporter EPA ID: ILD984908202
Transporter Name: SAFETY KLEEN CORP
Transporter Address: Not reported
Transporter City,State,Zip: CT
Transporter Country: USA
Transporter 2 EPA ID: Not reported
Transporter 2 Name: Not reported
Transporter 2 Address: Not reported
Transporter 2 City,State,Zip: CT
Transporter 2 Country: USA
US DOT Description: WASTE COMBUSTIBLE LIQUID, NOS
Number of Containers: 001
Container Type: DM
Quantity/Weight/Volume: 7/G
Batch Number: 999999
EPA Waste Codes: D001 - IGNITABLE WASTE
Copies: 1
Alternate Facility Name: Not reported
Alternate Facility Address: Not reported
Alternate Facility State: Not reported

Map ID
Direction
Distance
Elevation

MAP FINDINGS

Site

Database(s)

EDR ID Number
EPA ID Number

ANOCOIL LLC (Continued)

1000108139

Alternate Facility Date:	Not reported
Year:	1994
Manifest:	CTF0325978
EPA ID:	CTD018800458
Generator Mailing Address:	60 EAST MAIN ST
Generator City,State,Zip:	ROCKVILLE, CT 06066
Discrepancies:	N
Date Shipped:	1994-08-31
Date Received:	1994-08-31
Transporter 2 Date:	Not reported
TSDf EPA ID:	CTD000845982
TSDf Name:	SAFETY KLEEN CORP 2 070 01
TSDf Address:	24 BRIXTON ST
TSDf City,State,Zip:	WEST HARTFORD, CT 06107
TSDf Country:	USA
Transporter EPA ID:	ILD984908202
Transporter Name:	SAFETY KLEEN CORP
Transporter Address:	Not reported
Transporter City,State,Zip:	CT
Transporter Country:	USA
Transporter 2 EPA ID:	Not reported
Transporter 2 Name:	Not reported
Transporter 2 Address:	Not reported
Transporter 2 City,State,Zip:	CT
Transporter 2 Country:	USA
US DOT Description:	WASTE COMBUSTIBLE LIQUID, NOS
Number of Containers:	001
Container Type:	DM
Quantity/Weight/Volume:	6/G
Batch Number:	999999
EPA Waste Codes:	D001 - IGNITABLE WASTE
Copies:	1
Alternate Facility Name:	Not reported
Alternate Facility Address:	Not reported
Alternate Facility State:	Not reported
Alternate Facility Date:	Not reported
Year:	1994
Manifest:	CTF0346986
EPA ID:	CTD018800458
Generator Mailing Address:	60 EAST MAIN ST
Generator City,State,Zip:	ROCKVILLE, CT 06066
Discrepancies:	N
Date Shipped:	1994-10-13
Date Received:	1994-10-13
Transporter 2 Date:	Not reported
TSDf EPA ID:	CTD000845982
TSDf Name:	SAFETY KLEEN CORP 2 070 01
TSDf Address:	24 BRIXTON ST
TSDf City,State,Zip:	WEST HARTFORD, CT 06107
TSDf Country:	USA
Transporter EPA ID:	ILD984908202
Transporter Name:	SAFETY KLEEN CORP
Transporter Address:	Not reported
Transporter City,State,Zip:	CT
Transporter Country:	USA

Map ID
Direction
Distance
Elevation

MAP FINDINGS

Site

Database(s)

EDR ID Number
EPA ID Number

ANOCOIL LLC (Continued)

1000108139

Transporter 2 EPA ID:	Not reported
Transporter 2 Name:	Not reported
Transporter 2 Address:	Not reported
Transporter 2 City,State,Zip:	CT
Transporter 2 Country:	USA
US DOT Description:	WASTE COMBUSTIBLE LIQUID
Number of Containers:	001
Container Type:	DM
Quantity/Weight/Volume:	6/G
Batch Number:	999999
EPA Waste Codes:	D001 - IGNITABLE WASTE
Copies:	1
Alternate Facility Name:	Not reported
Alternate Facility Address:	Not reported
Alternate Facility State:	Not reported
Alternate Facility Date:	Not reported
Year:	1994
Manifest:	MAH070985
EPA ID:	CTD018800458
Generator Mailing Address:	60 EAST MAIN ST
Generator City,State,Zip:	ROCKVILLE, CT 06066
Discrepancies:	Y
Date Shipped:	1994-07-01
Date Received:	1994-07-01
Transporter 2 Date:	Not reported
TSD EPA ID:	CTD000845982
TSD Name:	SAFETY KLEEN CORP 2 070 01
TSD Address:	24 BRIXTON ST
TSD City,State,Zip:	WEST HARTFORD, CT 06107
TSD Country:	USA
Transporter EPA ID:	ILD984908202
Transporter Name:	SAFETY KLEEN CORP
Transporter Address:	Not reported
Transporter City,State,Zip:	CT
Transporter Country:	USA
Transporter 2 EPA ID:	Not reported
Transporter 2 Name:	Not reported
Transporter 2 Address:	Not reported
Transporter 2 City,State,Zip:	CT
Transporter 2 Country:	USA
US DOT Description:	WASTE PETROLEUM NAPHTHA LIQUID, NOS
Number of Containers:	001
Container Type:	DM
Quantity/Weight/Volume:	6/G
Batch Number:	999999
EPA Waste Codes:	D001 - IGNITABLE WASTE
Copies:	1
Alternate Facility Name:	Not reported
Alternate Facility Address:	Not reported
Alternate Facility State:	Not reported
Alternate Facility Date:	Not reported
Year:	1994
Manifest:	MAH064607
EPA ID:	CTD018800458
Generator Mailing Address:	60 EAST MAIN ST

Map ID
Direction
Distance
Elevation

MAP FINDINGS

Site

Database(s)

EDR ID Number
EPA ID Number

ANOCOIL LLC (Continued)

1000108139

Generator City,State,Zip: ROCKVILLE, CT 06066
Discrepancies: N
Date Shipped: 1994-05-24
Date Received: 1994-05-24
Transporter 2 Date: Not reported
TSDF EPA ID: CTD000845982
TSDF Name: SAFETY KLEEN CORP 2 070 01
TSDF Address: 24 BRIXTON ST
TSDF City,State,Zip: WEST HARTFORD, CT 06107
TSDF Country: USA
Transporter EPA ID: ILD984908202
Transporter Name: SAFETY KLEEN CORP
Transporter Address: Not reported
Transporter City,State,Zip: CT
Transporter Country: USA
Transporter 2 EPA ID: Not reported
Transporter 2 Name: Not reported
Transporter 2 Address: Not reported
Transporter 2 City,State,Zip: CT
Transporter 2 Country: USA
US DOT Description: WASTE COMBUSTIBLE LIQUID, NOS
Number of Containers: 001
Container Type: DM
Quantity/Weight/Volume: 6/G
Batch Number: 999999
EPA Waste Codes: D001 - IGNITABLE WASTE
Copies: 1
Alternate Facility Name: Not reported
Alternate Facility Address: Not reported
Alternate Facility State: Not reported
Alternate Facility Date: Not reported

Year: 1994
Manifest: MAH055792
EPA ID: CTD018800458
Generator Mailing Address: 60 EAST MAIN ST
Generator City,State,Zip: ROCKVILLE, CT 06066
Discrepancies: N
Date Shipped: 1994-05-04
Date Received: 1994-05-04
Transporter 2 Date: Not reported
TSDF EPA ID: CTD000845982
TSDF Name: SAFETY KLEEN CORP 2 070 01
TSDF Address: 24 BRIXTON ST
TSDF City,State,Zip: WEST HARTFORD, CT 06107
TSDF Country: USA
Transporter EPA ID: ILD984908202
Transporter Name: SAFETY KLEEN CORP
Transporter Address: Not reported
Transporter City,State,Zip: CT
Transporter Country: USA
Transporter 2 EPA ID: Not reported
Transporter 2 Name: Not reported
Transporter 2 Address: Not reported
Transporter 2 City,State,Zip: CT
Transporter 2 Country: USA
US DOT Description: WASTE COMBUSTIBLE LIQUID, NOS

Map ID
Direction
Distance
Elevation

MAP FINDINGS

Site

Database(s)

EDR ID Number
EPA ID Number

ANOCOIL LLC (Continued)

1000108139

Number of Containers: 001
Container Type: DM
Quantity/Weight/Volume: 6/G
Batch Number: 999999
EPA Waste Codes: D001 - IGNITABLE WASTE
Copies: 1
Alternate Facility Name: Not reported
Alternate Facility Address: Not reported
Alternate Facility State: Not reported
Alternate Facility Date: Not reported

Year: 1994
Manifest: MAH114088
EPA ID: CTD018800458
Generator Mailing Address: 60 EAST MAIN ST
Generator City,State,Zip: ROCKVILLE, CT 06066
Discrepancies: N
Date Shipped: 1994-12-06
Date Received: 1994-12-06
Transporter 2 Date: Not reported
TSDF EPA ID: CTD000845982
TSDF Name: SAFETY KLEEN CORP 2 070 01
TSDF Address: 24 BRIXTON ST
TSDF City,State,Zip: WEST HARTFORD, CT 06107
TSDF Country: USA
Transporter EPA ID: ILD984908202
Transporter Name: SAFETY KLEEN CORP
Transporter Address: Not reported
Transporter City,State,Zip: CT
Transporter Country: USA
Transporter 2 EPA ID: Not reported
Transporter 2 Name: Not reported
Transporter 2 Address: Not reported
Transporter 2 City,State,Zip: CT
Transporter 2 Country: USA
US DOT Description: WASTE COMBUSTIBLE LIQUID
Number of Containers: 001
Container Type: DM
Quantity/Weight/Volume: 6/G
Batch Number: 167
EPA Waste Codes: D001 - IGNITABLE WASTE
Copies: 1
Alternate Facility Name: Not reported
Alternate Facility Address: Not reported
Alternate Facility State: Not reported
Alternate Facility Date: Not reported

Year: 1994
Manifest: CTF0202048
EPA ID: CTD018800458
Generator Mailing Address: 60 EAST MAIN ST
Generator City,State,Zip: ROCKVILLE, CT 06066
Discrepancies: Y
Date Shipped: 1994-10-10
Date Received: 1994-10-12
Transporter 2 Date: Not reported
TSDF EPA ID: OHD980681571

Map ID
Direction
Distance
Elevation

MAP FINDINGS

Site

Database(s)

EDR ID Number
EPA ID Number

ANOCOIL LLC (Continued)

1000108139

TSD Name: NORTHEAST CHEMICAL CORP
TSD Address: 3301 MONROE AVE
TSD City,State,Zip: CLEVELAND, OH 44113
TSD Country: USA
Transporter EPA ID: CTD084382472
Transporter Name: NATIONAL ENV SERVICE CO (NESCO)
Transporter Address: Not reported
Transporter City,State,Zip: CT
Transporter Country: USA
Transporter 2 EPA ID: Not reported
Transporter 2 Name: Not reported
Transporter 2 Address: Not reported
Transporter 2 City,State,Zip: CT
Transporter 2 Country: USA
US DOT Description: HAZARDOUS WASTE LIQUID
Number of Containers: 013
Container Type: DM
Quantity/Weight/Volume: 5930/P
Batch Number: 999999
EPA Waste Codes: D008 - LEAD
Copies: 2
Alternate Facility Name: Not reported
Alternate Facility Address: Not reported
Alternate Facility State: Not reported
Alternate Facility Date: Not reported

Year: 1994
Manifest: CTF0202091
EPA ID: CTD018800458
Generator Mailing Address: 60 EAST MAIN ST
Generator City,State,Zip: ROCKVILLE, CT 06066
Discrepancies: N
Date Shipped: 1994-12-27
Date Received: 1994-12-29
Transporter 2 Date: Not reported
TSD EPA ID: OHD980681571
TSD Name: NORTHEAST CHEMICAL CORP
TSD Address: 3301 MONROE AVE
TSD City,State,Zip: CLEVELAND, OH 44113
TSD Country: USA
Transporter EPA ID: CTD084382472
Transporter Name: NATIONAL ENV SERVICE CO (NESCO)
Transporter Address: Not reported
Transporter City,State,Zip: CT
Transporter Country: USA
Transporter 2 EPA ID: Not reported
Transporter 2 Name: Not reported
Transporter 2 Address: Not reported
Transporter 2 City,State,Zip: CT
Transporter 2 Country: USA
US DOT Description: HAZARDOUS WASTE LIQUID
Number of Containers: 008
Container Type: DM
Quantity/Weight/Volume: 440/G
Batch Number: 999999
EPA Waste Codes: D008 - LEAD
Copies: 2

Map ID
Direction
Distance
Elevation

MAP FINDINGS

Site

Database(s)

EDR ID Number
EPA ID Number

ANOCOIL LLC (Continued)

1000108139

Alternate Facility Name:	Not reported
Alternate Facility Address:	Not reported
Alternate Facility State:	Not reported
Alternate Facility Date:	Not reported
Year:	1994
Manifest:	CTF0296871
EPA ID:	CTD018800458
Generator Mailing Address:	60 EAST MAIN ST
Generator City,State,Zip:	ROCKVILLE, CT 06066
Discrepancies:	N
Date Shipped:	1994-02-07
Date Received:	1994-02-07
Transporter 2 Date:	Not reported
TSDf EPA ID:	CTD000845982
TSDf Name:	SAFETY KLEEN CORP 2 070 01
TSDf Address:	24 BRIXTON ST
TSDf City,State,Zip:	WEST HARTFORD, CT 06107
TSDf Country:	USA
Transporter EPA ID:	ILD984908202
Transporter Name:	SAFETY KLEEN CORP
Transporter Address:	Not reported
Transporter City,State,Zip:	CT
Transporter Country:	USA
Transporter 2 EPA ID:	Not reported
Transporter 2 Name:	Not reported
Transporter 2 Address:	Not reported
Transporter 2 City,State,Zip:	CT
Transporter 2 Country:	USA
US DOT Description:	WASTE COMBUSTIBLE LIQUID, NOS
Number of Containers:	001
Container Type:	DM
Quantity/Weight/Volume:	7/G
Batch Number:	999999
EPA Waste Codes:	D001 - IGNITABLE WASTE
Copies:	1
Alternate Facility Name:	Not reported
Alternate Facility Address:	Not reported
Alternate Facility State:	Not reported
Alternate Facility Date:	Not reported
Year:	1994
Manifest:	CTF0297765
EPA ID:	CTD018800458
Generator Mailing Address:	60 EAST MAIN ST
Generator City,State,Zip:	ROCKVILLE, CT 06066
Discrepancies:	N
Date Shipped:	1994-03-29
Date Received:	1994-03-29
Transporter 2 Date:	Not reported
TSDf EPA ID:	CTD000845982
TSDf Name:	SAFETY KLEEN CORP 2 070 01
TSDf Address:	24 BRIXTON ST
TSDf City,State,Zip:	WEST HARTFORD, CT 06107
TSDf Country:	USA
Transporter EPA ID:	ILD984908202
Transporter Name:	SAFETY KLEEN CORP

Map ID
Direction
Distance
Elevation

MAP FINDINGS

Site

Database(s)

EDR ID Number
EPA ID Number

ANOCOIL LLC (Continued)

1000108139

Transporter Address:	Not reported
Transporter City,State,Zip:	CT
Transporter Country:	USA
Transporter 2 EPA ID:	Not reported
Transporter 2 Name:	Not reported
Transporter 2 Address:	Not reported
Transporter 2 City,State,Zip:	CT
Transporter 2 Country:	USA
US DOT Description:	WASTE COMBUSTIBLE LIQUID, NOS
Number of Containers:	001
Container Type:	DM
Quantity/Weight/Volume:	6/G
Batch Number:	999999
EPA Waste Codes:	D001 - IGNITABLE WASTE
Copies:	1
Alternate Facility Name:	Not reported
Alternate Facility Address:	Not reported
Alternate Facility State:	Not reported
Alternate Facility Date:	Not reported
Year:	1994
Manifest:	CTF0299385
EPA ID:	CTD018800458
Generator Mailing Address:	60 EAST MAIN ST
Generator City,State,Zip:	ROCKVILLE, CT 06066
Discrepancies:	N
Date Shipped:	1994-03-08
Date Received:	1994-03-08
Transporter 2 Date:	Not reported
TSDf EPA ID:	CTD000845982
TSDf Name:	SAFETY KLEEN CORP 2 070 01
TSDf Address:	24 BRIXTON ST
TSDf City,State,Zip:	WEST HARTFORD, CT 06107
TSDf Country:	USA
Transporter EPA ID:	ILD984908202
Transporter Name:	SAFETY KLEEN CORP
Transporter Address:	Not reported
Transporter City,State,Zip:	CT
Transporter Country:	USA
Transporter 2 EPA ID:	Not reported
Transporter 2 Name:	Not reported
Transporter 2 Address:	Not reported
Transporter 2 City,State,Zip:	CT
Transporter 2 Country:	USA
US DOT Description:	WASTE COMBUSTIBLE LIQUID
Number of Containers:	001
Container Type:	DM
Quantity/Weight/Volume:	6/G
Batch Number:	999999
EPA Waste Codes:	D001 - IGNITABLE WASTE
Copies:	1
Alternate Facility Name:	Not reported
Alternate Facility Address:	Not reported
Alternate Facility State:	Not reported
Alternate Facility Date:	Not reported
Year:	1994

Map ID
Direction
Distance
Elevation

MAP FINDINGS

Site

Database(s)

EDR ID Number
EPA ID Number

ANOCOIL LLC (Continued)

1000108139

Manifest:	CTF0300764
EPA ID:	CTD018800458
Generator Mailing Address:	60 EAST MAIN ST
Generator City,State,Zip:	ROCKVILLE, CT 06066
Discrepancies:	N
Date Shipped:	1994-01-12
Date Received:	1994-01-12
Transporter 2 Date:	Not reported
TSDf EPA ID:	CTD000845982
TSDf Name:	SAFETY KLEEN CORP 2 070 01
TSDf Address:	24 BRIXTON ST
TSDf City,State,Zip:	WEST HARTFORD, CT 06107
TSDf Country:	USA
Transporter EPA ID:	ILD984908202
Transporter Name:	SAFETY KLEEN CORP
Transporter Address:	Not reported
Transporter City,State,Zip:	CT
Transporter Country:	USA
Transporter 2 EPA ID:	Not reported
Transporter 2 Name:	Not reported
Transporter 2 Address:	Not reported
Transporter 2 City,State,Zip:	CT
Transporter 2 Country:	USA
US DOT Description:	WASTE COMBUSTIBLE LIQUID
Number of Containers:	001
Container Type:	DM
Quantity/Weight/Volume:	7/G
Batch Number:	999999
EPA Waste Codes:	D001 - IGNITABLE WASTE
Copies:	1
Alternate Facility Name:	Not reported
Alternate Facility Address:	Not reported
Alternate Facility State:	Not reported
Alternate Facility Date:	Not reported
Year:	1993
Manifest:	CTF0139852
EPA ID:	CTD018800458
Generator Mailing Address:	60 EAST MAIN ST
Generator City,State,Zip:	ROCKVILLE, CT 06066
Discrepancies:	N
Date Shipped:	1993-01-04
Date Received:	1993-01-04
Transporter 2 Date:	Not reported
TSDf EPA ID:	CTD000845982
TSDf Name:	SAFETY KLEEN CORP 2 070 01
TSDf Address:	24 BRIXTON ST
TSDf City,State,Zip:	WEST HARTFORD, CT 06107
TSDf Country:	USA
Transporter EPA ID:	ILD051060408
Transporter Name:	SAFETY KLEEN CORP (TRANSP)
Transporter Address:	Not reported
Transporter City,State,Zip:	CT
Transporter Country:	USA
Transporter 2 EPA ID:	Not reported
Transporter 2 Name:	Not reported
Transporter 2 Address:	Not reported

Map ID
Direction
Distance
Elevation

MAP FINDINGS

Site

Database(s)

EDR ID Number
EPA ID Number

ANOCOIL LLC (Continued)

1000108139

Transporter 2 City,State,Zip: CT
Transporter 2 Country: USA
US DOT Description: WASTE COMBUSTIBLE LIQUID, NOS
Number of Containers: 001
Container Type: DM
Quantity/Weight/Volume: 9/G
Batch Number: 999999
EPA Waste Codes: D001 - IGNITABLE WASTE
Copies: 1
Alternate Facility Name: Not reported
Alternate Facility Address: Not reported
Alternate Facility State: Not reported
Alternate Facility Date: Not reported

Year: 1993
Manifest: CTF0211595
EPA ID: CTD018800458
Generator Mailing Address: 60 EAST MAIN ST
Generator City,State,Zip: ROCKVILLE, CT 06066
Discrepancies: N
Date Shipped: 1993-05-25
Date Received: 1993-05-25
Transporter 2 Date: Not reported
TSDF EPA ID: CTD000845982
TSDF Name: SAFETY KLEEN CORP 2 070 01
TSDF Address: 24 BRIXTON ST
TSDF City,State,Zip: WEST HARTFORD, CT 06107
TSDF Country: USA
Transporter EPA ID: ILD051060408
Transporter Name: SAFETY KLEEN CORP (TRANSP)
Transporter Address: Not reported
Transporter City,State,Zip: CT
Transporter Country: USA
Transporter 2 EPA ID: Not reported
Transporter 2 Name: Not reported
Transporter 2 Address: Not reported
Transporter 2 City,State,Zip: CT
Transporter 2 Country: USA
US DOT Description: WASTE COMBUSTIBLE LIQUID, NOS
Number of Containers: 001
Container Type: DM
Quantity/Weight/Volume: 7/G
Batch Number: 999999
EPA Waste Codes: D001 - IGNITABLE WASTE
Copies: 1
Alternate Facility Name: Not reported
Alternate Facility Address: Not reported
Alternate Facility State: Not reported
Alternate Facility Date: Not reported

Year: 1993
Manifest: CTF0294845
EPA ID: CTD018800458
Generator Mailing Address: 60 EAST MAIN ST
Generator City,State,Zip: ROCKVILLE, CT 06066
Discrepancies: N
Date Shipped: 1993-11-18

Map ID
Direction
Distance
Elevation

MAP FINDINGS

Site

Database(s)

EDR ID Number
EPA ID Number

ANOCOIL LLC (Continued)

1000108139

Date Received:	1993-11-18
Transporter 2 Date:	Not reported
TSDf EPA ID:	CTD000845982
TSDf Name:	SAFETY KLEEN CORP 2 070 01
TSDf Address:	24 BRIXTON ST
TSDf City,State,Zip:	WEST HARTFORD, CT 06107
TSDf Country:	USA
Transporter EPA ID:	ILD984908202
Transporter Name:	SAFETY KLEEN CORP
Transporter Address:	Not reported
Transporter City,State,Zip:	CT
Transporter Country:	USA
Transporter 2 EPA ID:	Not reported
Transporter 2 Name:	Not reported
Transporter 2 Address:	Not reported
Transporter 2 City,State,Zip:	CT
Transporter 2 Country:	USA
US DOT Description:	WASTE COMBUSTIBLE LIQUID
Number of Containers:	001
Container Type:	DM
Quantity/Weight/Volume:	7/G
Batch Number:	999999
EPA Waste Codes:	D001 - IGNITABLE WASTE
Copies:	1
Alternate Facility Name:	Not reported
Alternate Facility Address:	Not reported
Alternate Facility State:	Not reported
Alternate Facility Date:	Not reported
Year:	1993
Manifest:	CTF0220643
EPA ID:	CTD018800458
Generator Mailing Address:	60 EAST MAIN ST
Generator City,State,Zip:	ROCKVILLE, CT 06066
Discrepancies:	N
Date Shipped:	1993-06-23
Date Received:	1993-06-23
Transporter 2 Date:	Not reported
TSDf EPA ID:	CTD000845982
TSDf Name:	SAFETY KLEEN CORP 2 070 01
TSDf Address:	24 BRIXTON ST
TSDf City,State,Zip:	WEST HARTFORD, CT 06107
TSDf Country:	USA
Transporter EPA ID:	ILD984908202
Transporter Name:	SAFETY KLEEN CORP
Transporter Address:	Not reported
Transporter City,State,Zip:	CT
Transporter Country:	USA
Transporter 2 EPA ID:	Not reported
Transporter 2 Name:	Not reported
Transporter 2 Address:	Not reported
Transporter 2 City,State,Zip:	CT
Transporter 2 Country:	USA
US DOT Description:	WASTE PETROLEUM NAPHTHA LIQUID, NOS
Number of Containers:	001
Container Type:	DM
Quantity/Weight/Volume:	6/G

Map ID
Direction
Distance
Elevation

MAP FINDINGS

Site

Database(s)

EDR ID Number
EPA ID Number

ANOCOIL LLC (Continued)

1000108139

Batch Number: 999999
EPA Waste Codes: D001 - IGNITABLE WASTE
Copies: 1
Alternate Facility Name: Not reported
Alternate Facility Address: Not reported
Alternate Facility State: Not reported
Alternate Facility Date: Not reported

Year: 1993
Manifest: CTF0300161
EPA ID: CTD018800458
Generator Mailing Address: 60 EAST MAIN ST
Generator City,State,Zip: ROCKVILLE, CT 06066
Discrepancies: N
Date Shipped: 1993-12-09
Date Received: 1993-12-09
Transporter 2 Date: Not reported
TSDF EPA ID: CTD000845982
TSDF Name: SAFETY KLEEN CORP 2 070 01
TSDF Address: 24 BRIXTON ST
TSDF City,State,Zip: WEST HARTFORD, CT 06107
TSDF Country: USA
Transporter EPA ID: ILD984908202
Transporter Name: SAFETY KLEEN CORP
Transporter Address: Not reported
Transporter City,State,Zip: CT
Transporter Country: USA
Transporter 2 EPA ID: Not reported
Transporter 2 Name: Not reported
Transporter 2 Address: Not reported
Transporter 2 City,State,Zip: CT
Transporter 2 Country: USA
US DOT Description: WASTE PETROLEUM NAPHTHA LIQUID, NOS
Number of Containers: 001
Container Type: DM
Quantity/Weight/Volume: 6/G
Batch Number: 999999
EPA Waste Codes: D001 - IGNITABLE WASTE
Copies: 1
Alternate Facility Name: Not reported
Alternate Facility Address: Not reported
Alternate Facility State: Not reported
Alternate Facility Date: Not reported

Year: 1993
Manifest: CTF0301153
EPA ID: CTD018800458
Generator Mailing Address: 60 EAST MAIN ST
Generator City,State,Zip: ROCKVILLE, CT 06066
Discrepancies: N
Date Shipped: 1993-10-12
Date Received: 1993-10-12
Transporter 2 Date: Not reported
TSDF EPA ID: CTD000845982
TSDF Name: SAFETY KLEEN CORP 2 070 01
TSDF Address: 24 BRIXTON ST
TSDF City,State,Zip: WEST HARTFORD, CT 06107

Map ID
Direction
Distance
Elevation

MAP FINDINGS

Site

Database(s)

EDR ID Number
EPA ID Number

ANOCOIL LLC (Continued)

1000108139

TSDF Country: USA
Transporter EPA ID: ILD984908202
Transporter Name: SAFETY KLEEN CORP
Transporter Address: Not reported
Transporter City,State,Zip: CT
Transporter Country: USA
Transporter 2 EPA ID: Not reported
Transporter 2 Name: Not reported
Transporter 2 Address: Not reported
Transporter 2 City,State,Zip: CT
Transporter 2 Country: USA
US DOT Description: WASTE COMBUSTIBLE LIQUID, NOS
Number of Containers: 001
Container Type: DM
Quantity/Weight/Volume: 7/G
Batch Number: 999999
EPA Waste Codes: D001 - IGNITABLE WASTE
Copies: 1
Alternate Facility Name: Not reported
Alternate Facility Address: Not reported
Alternate Facility State: Not reported
Alternate Facility Date: Not reported

Year: 1993
Manifest: CTF0222436
EPA ID: CTD018800458
Generator Mailing Address: 60 EAST MAIN ST
Generator City,State,Zip: ROCKVILLE, CT 06066
Discrepancies: N
Date Shipped: 1993-09-14
Date Received: 1993-09-14
Transporter 2 Date: Not reported
TSDF EPA ID: CTD000845982
TSDF Name: SAFETY KLEEN CORP 2 070 01
TSDF Address: 24 BRIXTON ST
TSDF City,State,Zip: WEST HARTFORD, CT 06107
TSDF Country: USA
Transporter EPA ID: ILD984908202
Transporter Name: SAFETY KLEEN CORP
Transporter Address: Not reported
Transporter City,State,Zip: CT
Transporter Country: USA
Transporter 2 EPA ID: Not reported
Transporter 2 Name: Not reported
Transporter 2 Address: Not reported
Transporter 2 City,State,Zip: CT
Transporter 2 Country: USA
US DOT Description: WASTE COMBUSTIBLE LIQUID
Number of Containers: 001
Container Type: DM
Quantity/Weight/Volume: 7/G
Batch Number: 999999
EPA Waste Codes: D001 - IGNITABLE WASTE
Copies: 1
Alternate Facility Name: Not reported
Alternate Facility Address: Not reported
Alternate Facility State: Not reported

Map ID
Direction
Distance
Elevation

MAP FINDINGS

Site

Database(s)

EDR ID Number
EPA ID Number

ANOCOIL LLC (Continued)

1000108139

Alternate Facility Date:	Not reported
Year:	1993
Manifest:	CTF0222666
EPA ID:	CTD018800458
Generator Mailing Address:	60 EAST MAIN ST
Generator City,State,Zip:	ROCKVILLE, CT 06066
Discrepancies:	N
Date Shipped:	1993-04-27
Date Received:	1993-04-27
Transporter 2 Date:	Not reported
TSDf EPA ID:	CTD000845982
TSDf Name:	SAFETY KLEEN CORP 2 070 01
TSDf Address:	24 BRIXTON ST
TSDf City,State,Zip:	WEST HARTFORD, CT 06107
TSDf Country:	USA
Transporter EPA ID:	ILD051060408
Transporter Name:	SAFETY KLEEN CORP (TRANSP)
Transporter Address:	Not reported
Transporter City,State,Zip:	CT
Transporter Country:	USA
Transporter 2 EPA ID:	Not reported
Transporter 2 Name:	Not reported
Transporter 2 Address:	Not reported
Transporter 2 City,State,Zip:	CT
Transporter 2 Country:	USA
US DOT Description:	WASTE PETROLEUM NAPHTHA LIQUID, NOS
Number of Containers:	001
Container Type:	DM
Quantity/Weight/Volume:	7/G
Batch Number:	999999
EPA Waste Codes:	D001 - IGNITABLE WASTE
Copies:	1
Alternate Facility Name:	Not reported
Alternate Facility Address:	Not reported
Alternate Facility State:	Not reported
Alternate Facility Date:	Not reported
Year:	1993
Manifest:	CTF0228022
EPA ID:	CTD018800458
Generator Mailing Address:	60 EAST MAIN ST
Generator City,State,Zip:	ROCKVILLE, CT 06066
Discrepancies:	N
Date Shipped:	1993-07-21
Date Received:	1993-07-21
Transporter 2 Date:	Not reported
TSDf EPA ID:	CTD000845982
TSDf Name:	SAFETY KLEEN CORP 2 070 01
TSDf Address:	24 BRIXTON ST
TSDf City,State,Zip:	WEST HARTFORD, CT 06107
TSDf Country:	USA
Transporter EPA ID:	ILD984908202
Transporter Name:	SAFETY KLEEN CORP
Transporter Address:	Not reported
Transporter City,State,Zip:	CT
Transporter Country:	USA

Map ID
Direction
Distance
Elevation

MAP FINDINGS

Site

Database(s)

EDR ID Number
EPA ID Number

ANOCOIL LLC (Continued)

1000108139

Transporter 2 EPA ID: Not reported
Transporter 2 Name: Not reported
Transporter 2 Address: Not reported
Transporter 2 City,State,Zip: CT
Transporter 2 Country: USA
US DOT Description: WASTE PETROLEUM NAPHTHA LIQUID, NOS
Number of Containers: 001
Container Type: DM
Quantity/Weight/Volume: 7/G
Batch Number: 999999
EPA Waste Codes: D001 - IGNITABLE WASTE
Copies: 1
Alternate Facility Name: Not reported
Alternate Facility Address: Not reported
Alternate Facility State: Not reported
Alternate Facility Date: Not reported

Year: 1993
Manifest: CTF0229568
EPA ID: CTD018800458
Generator Mailing Address: 60 EAST MAIN ST
Generator City,State,Zip: ROCKVILLE, CT 06066
Discrepancies: N
Date Shipped: 1993-08-20
Date Received: 1993-08-20
Transporter 2 Date: Not reported
TSDF EPA ID: CTD000845982
TSDF Name: SAFETY KLEEN CORP 2 070 01
TSDF Address: 24 BRIXTON ST
TSDF City,State,Zip: WEST HARTFORD, CT 06107
TSDF Country: USA
Transporter EPA ID: ILD984908202
Transporter Name: SAFETY KLEEN CORP
Transporter Address: Not reported
Transporter City,State,Zip: CT
Transporter Country: USA
Transporter 2 EPA ID: Not reported
Transporter 2 Name: Not reported
Transporter 2 Address: Not reported
Transporter 2 City,State,Zip: CT
Transporter 2 Country: USA
US DOT Description: WASTE PETROLEUM NAPHTHA LIQUID, NOS
Number of Containers: 001
Container Type: DM
Quantity/Weight/Volume: 7/G
Batch Number: 999999
EPA Waste Codes: D001 - IGNITABLE WASTE
Copies: 1
Alternate Facility Name: Not reported
Alternate Facility Address: Not reported
Alternate Facility State: Not reported
Alternate Facility Date: Not reported

Year: 1993
Manifest: CTF0314440
EPA ID: CTD018800458
Generator Mailing Address: 60 EAST MAIN ST

Map ID
Direction
Distance
Elevation

MAP FINDINGS

Site

Database(s)

EDR ID Number
EPA ID Number

ANOCOIL LLC (Continued)

1000108139

Generator City,State,Zip: ROCKVILLE, CT 06066
Discrepancies: N
Date Shipped: 1993-03-30
Date Received: 1993-03-30
Transporter 2 Date: Not reported
TSDF EPA ID: CTD000845982
TSDF Name: SAFETY KLEEN CORP 2 070 01
TSDF Address: 24 BRIXTON ST
TSDF City,State,Zip: WEST HARTFORD, CT 06107
TSDF Country: USA
Transporter EPA ID: ILD051060408
Transporter Name: SAFETY KLEEN CORP (TRANSP)
Transporter Address: Not reported
Transporter City,State,Zip: CT
Transporter Country: USA
Transporter 2 EPA ID: Not reported
Transporter 2 Name: Not reported
Transporter 2 Address: Not reported
Transporter 2 City,State,Zip: CT
Transporter 2 Country: USA
US DOT Description: WASTE LIQ NOS PETRO NAPHTHA
Number of Containers: 001
Container Type: DM
Quantity/Weight/Volume: 7/G
Batch Number: 999999
EPA Waste Codes: D001 - IGNITABLE WASTE
Copies: 1
Alternate Facility Name: Not reported
Alternate Facility Address: Not reported
Alternate Facility State: Not reported
Alternate Facility Date: Not reported

Year: 1993
Manifest: CTF0316173
EPA ID: CTD018800458
Generator Mailing Address: 60 EAST MAIN ST
Generator City,State,Zip: ROCKVILLE, CT 06066
Discrepancies: N
Date Shipped: 1993-02-02
Date Received: 1993-02-03
Transporter 2 Date: Not reported
TSDF EPA ID: CTD000845982
TSDF Name: SAFETY KLEEN CORP 2 070 01
TSDF Address: 24 BRIXTON ST
TSDF City,State,Zip: WEST HARTFORD, CT 06107
TSDF Country: USA
Transporter EPA ID: ILD051060408
Transporter Name: SAFETY KLEEN CORP (TRANSP)
Transporter Address: Not reported
Transporter City,State,Zip: CT
Transporter Country: USA
Transporter 2 EPA ID: Not reported
Transporter 2 Name: Not reported
Transporter 2 Address: Not reported
Transporter 2 City,State,Zip: CT
Transporter 2 Country: USA
US DOT Description: WASTE LIQUID NOS, MINERAL SPIRITS

Map ID
Direction
Distance
Elevation

MAP FINDINGS

Site

Database(s)

EDR ID Number
EPA ID Number

ANOCOIL LLC (Continued)

1000108139

Number of Containers: 001
Container Type: DM
Quantity/Weight/Volume: 7/G
Batch Number: 999999
EPA Waste Codes: D001 - IGNITABLE WASTE
Copies: 1
Alternate Facility Name: Not reported
Alternate Facility Address: Not reported
Alternate Facility State: Not reported
Alternate Facility Date: Not reported

Year: 1993
Manifest: CTF0318921
EPA ID: CTD018800458
Generator Mailing Address: 60 EAST MAIN ST
Generator City,State,Zip: ROCKVILLE, CT 06066
Discrepancies: N
Date Shipped: 1993-03-02
Date Received: 1993-03-02
Transporter 2 Date: Not reported
TSDF EPA ID: CTD000845982
TSDF Name: SAFETY KLEEN CORP 2 070 01
TSDF Address: 24 BRIXTON ST
TSDF City,State,Zip: WEST HARTFORD, CT 06107
TSDF Country: USA
Transporter EPA ID: ILD051060408
Transporter Name: SAFETY KLEEN CORP (TRANSP)
Transporter Address: Not reported
Transporter City,State,Zip: CT
Transporter Country: USA
Transporter 2 EPA ID: Not reported
Transporter 2 Name: Not reported
Transporter 2 Address: Not reported
Transporter 2 City,State,Zip: CT
Transporter 2 Country: USA
US DOT Description: WASTE COMBUSTIBLE LIQUID
Number of Containers: 001
Container Type: DM
Quantity/Weight/Volume: 7/G
Batch Number: 999999
EPA Waste Codes: D001 - IGNITABLE WASTE
Copies: 1
Alternate Facility Name: Not reported
Alternate Facility Address: Not reported
Alternate Facility State: Not reported
Alternate Facility Date: Not reported

Year: 1992
Manifest: CTF0118440
EPA ID: CTD018800458
Generator Mailing Address: 60 EAST MAIN ST
Generator City,State,Zip: ROCKVILLE, CT 06066
Discrepancies: N
Date Shipped: 1992-08-19
Date Received: 1992-08-19
Transporter 2 Date: Not reported
TSDF EPA ID: CTD000845982

Map ID
Direction
Distance
Elevation

MAP FINDINGS

Site

Database(s)

EDR ID Number
EPA ID Number

ANOCOIL LLC (Continued)

1000108139

TSD Name: SAFETY KLEEN CORP 2-070-01
TSD Address: 24 BRIXTON ST
TSD City,State,Zip: WEST HARTFORD, CT 06107
TSD Country: USA
Transporter EPA ID: ILD051060408
Transporter Name: SAFETY KLEEN CORP (TRANSP)
Transporter Address: Not reported
Transporter City,State,Zip: CT
Transporter Country: USA
Transporter 2 EPA ID: Not reported
Transporter 2 Name: Not reported
Transporter 2 Address: Not reported
Transporter 2 City,State,Zip: CT
Transporter 2 Country: USA
US DOT Description: WASTE LIQ NOS MINERAL SPIRITS
Number of Containers: 001
Container Type: DM
Quantity/Weight/Volume: 45/P
Batch Number: 999999
EPA Waste Codes: D001 - IGNITABLE WASTE
Copies: 1
Alternate Facility Name: Not reported
Alternate Facility Address: Not reported
Alternate Facility State: Not reported
Alternate Facility Date: Not reported

Year: 1992
Manifest: CTF0117154
EPA ID: CTD018800458
Generator Mailing Address: 60 EAST MAIN ST
Generator City,State,Zip: ROCKVILLE, CT 06066
Discrepancies: N
Date Shipped: 1992-12-09
Date Received: 1992-12-09
Transporter 2 Date: Not reported
TSD EPA ID: CTD000845982
TSD Name: SAFETY KLEEN CORP 2-070-01
TSD Address: 24 BRIXTON ST
TSD City,State,Zip: WEST HARTFORD, CT 06107
TSD Country: USA
Transporter EPA ID: ILD051060408
Transporter Name: SAFETY KLEEN CORP (TRANSP)
Transporter Address: Not reported
Transporter City,State,Zip: CT
Transporter Country: USA
Transporter 2 EPA ID: Not reported
Transporter 2 Name: Not reported
Transporter 2 Address: Not reported
Transporter 2 City,State,Zip: CT
Transporter 2 Country: USA
US DOT Description: WASTE COMBUSTIBLE LIQUID, NOS
Number of Containers: 001
Container Type: DM
Quantity/Weight/Volume: 45/P
Batch Number: 999999
EPA Waste Codes: D001 - IGNITABLE WASTE
Copies: 1

Map ID
Direction
Distance
Elevation

MAP FINDINGS

Site

Database(s)

EDR ID Number
EPA ID Number

ANOCOIL LLC (Continued)

1000108139

Alternate Facility Name:	Not reported
Alternate Facility Address:	Not reported
Alternate Facility State:	Not reported
Alternate Facility Date:	Not reported
Year:	1992
Manifest:	CTF0076752
EPA ID:	CTD018800458
Generator Mailing Address:	60 EAST MAIN ST
Generator City,State,Zip:	ROCKVILLE, CT 06066
Discrepancies:	N
Date Shipped:	1992-02-18
Date Received:	1992-02-18
Transporter 2 Date:	Not reported
TSDf EPA ID:	CTD072138969
TSDf Name:	ENVIRONMENTAL WASTE RESOURCES INC
TSDf Address:	130 FREIGHT ST
TSDf City,State,Zip:	WATERBURY, CT 06702
TSDf Country:	USA
Transporter EPA ID:	CTD072138969
Transporter Name:	ENVIRONMENTAL WASTE RESOURCES INC
Transporter Address:	Not reported
Transporter City,State,Zip:	CT
Transporter Country:	USA
Transporter 2 EPA ID:	Not reported
Transporter 2 Name:	Not reported
Transporter 2 Address:	Not reported
Transporter 2 City,State,Zip:	CT
Transporter 2 Country:	USA
US DOT Description:	HAZARDOUS WASTE LIQUID NOS, LEAD
Number of Containers:	008
Container Type:	DM
Quantity/Weight/Volume:	440/G
Batch Number:	999999
EPA Waste Codes:	D008 - LEAD
Copies:	1
Alternate Facility Name:	Not reported
Alternate Facility Address:	Not reported
Alternate Facility State:	Not reported
Alternate Facility Date:	Not reported
Year:	1992
Manifest:	CTF0156105
EPA ID:	CTD018800458
Generator Mailing Address:	60 EAST MAIN ST
Generator City,State,Zip:	ROCKVILLE, CT 06066
Discrepancies:	N
Date Shipped:	1992-01-07
Date Received:	1992-01-07
Transporter 2 Date:	Not reported
TSDf EPA ID:	CTD000845982
TSDf Name:	SAFETY KLEEN CORP 2-070-01
TSDf Address:	24 BRIXTON ST
TSDf City,State,Zip:	WEST HARTFORD, CT 06107
TSDf Country:	USA
Transporter EPA ID:	ILD051060408
Transporter Name:	SAFETY KLEEN CORP (TRANSP)

Map ID
Direction
Distance
Elevation

MAP FINDINGS

Site

Database(s)

EDR ID Number
EPA ID Number

ANOCOIL LLC (Continued)

1000108139

Transporter Address:	Not reported
Transporter City,State,Zip:	CT
Transporter Country:	USA
Transporter 2 EPA ID:	Not reported
Transporter 2 Name:	Not reported
Transporter 2 Address:	Not reported
Transporter 2 City,State,Zip:	CT
Transporter 2 Country:	USA
US DOT Description:	WASTE PETROLEUM NAPHTHA LIQUID
Number of Containers:	001
Container Type:	DM
Quantity/Weight/Volume:	45/P
Batch Number:	999999
EPA Waste Codes:	D001 - IGNITABLE WASTE
Copies:	1
Alternate Facility Name:	Not reported
Alternate Facility Address:	Not reported
Alternate Facility State:	Not reported
Alternate Facility Date:	Not reported
Year:	1992
Manifest:	CTF0191840
EPA ID:	CTD018800458
Generator Mailing Address:	60 EAST MAIN ST
Generator City,State,Zip:	ROCKVILLE, CT 06066
Discrepancies:	N
Date Shipped:	1992-03-31
Date Received:	1992-03-31
Transporter 2 Date:	Not reported
TSDf EPA ID:	CTD000845982
TSDf Name:	SAFETY KLEEN CORP 2-070-01
TSDf Address:	24 BRIXTON ST
TSDf City,State,Zip:	WEST HARTFORD, CT 06107
TSDf Country:	USA
Transporter EPA ID:	ILD051060408
Transporter Name:	SAFETY KLEEN CORP (TRANSP)
Transporter Address:	Not reported
Transporter City,State,Zip:	CT
Transporter Country:	USA
Transporter 2 EPA ID:	Not reported
Transporter 2 Name:	Not reported
Transporter 2 Address:	Not reported
Transporter 2 City,State,Zip:	CT
Transporter 2 Country:	USA
US DOT Description:	WASTE PETROLEUM NAPHTHA
Number of Containers:	001
Container Type:	DM
Quantity/Weight/Volume:	45/P
Batch Number:	999999
EPA Waste Codes:	D001 - IGNITABLE WASTE
Copies:	1
Alternate Facility Name:	Not reported
Alternate Facility Address:	Not reported
Alternate Facility State:	Not reported
Alternate Facility Date:	Not reported
Year:	1992

Map ID
Direction
Distance
Elevation

MAP FINDINGS

Site

Database(s)

EDR ID Number
EPA ID Number

ANOCOIL LLC (Continued)

1000108139

Manifest:	CTF0100444
EPA ID:	CTD018800458
Generator Mailing Address:	60 EAST MAIN ST
Generator City,State,Zip:	ROCKVILLE, CT 06066
Discrepancies:	N
Date Shipped:	1992-09-16
Date Received:	1992-09-16
Transporter 2 Date:	Not reported
TSDf EPA ID:	CTD000845982
TSDf Name:	SAFETY KLEEN CORP 2-070-01
TSDf Address:	24 BRIXTON ST
TSDf City,State,Zip:	WEST HARTFORD, CT 06107
TSDf Country:	USA
Transporter EPA ID:	ILD051060408
Transporter Name:	SAFETY KLEEN CORP (TRANSP)
Transporter Address:	Not reported
Transporter City,State,Zip:	CT
Transporter Country:	USA
Transporter 2 EPA ID:	Not reported
Transporter 2 Name:	Not reported
Transporter 2 Address:	Not reported
Transporter 2 City,State,Zip:	CT
Transporter 2 Country:	USA
US DOT Description:	WASTE COMBUSTIBLE LIQUIDS
Number of Containers:	001
Container Type:	DM
Quantity/Weight/Volume:	45/P
Batch Number:	999999
EPA Waste Codes:	D001 - IGNITABLE WASTE
Copies:	1
Alternate Facility Name:	Not reported
Alternate Facility Address:	Not reported
Alternate Facility State:	Not reported
Alternate Facility Date:	Not reported
Year:	1992
Manifest:	CTF0111008
EPA ID:	CTD018800458
Generator Mailing Address:	60 EAST MAIN ST
Generator City,State,Zip:	ROCKVILLE, CT 06066
Discrepancies:	N
Date Shipped:	1992-11-16
Date Received:	1992-11-16
Transporter 2 Date:	Not reported
TSDf EPA ID:	RID040098352
TSDf Name:	NORTHLAND ENVIRONMENTAL INC STABLEX
TSDf Address:	252 - 275 ALLENS AVE
TSDf City,State,Zip:	PROVIDENCE, RI 02905
TSDf Country:	USA
Transporter EPA ID:	NJD054126164
Transporter Name:	FREEHOLD CARTAGE INC
Transporter Address:	Not reported
Transporter City,State,Zip:	CT
Transporter Country:	USA
Transporter 2 EPA ID:	Not reported
Transporter 2 Name:	Not reported
Transporter 2 Address:	Not reported

Map ID
Direction
Distance
Elevation

MAP FINDINGS

Site

Database(s)

EDR ID Number
EPA ID Number

ANOCOIL LLC (Continued)

1000108139

Transporter 2 City,State,Zip:	CT
Transporter 2 Country:	USA
US DOT Description:	HAZARDOUS WASTE LIQUID, NOS
Number of Containers:	005
Container Type:	DM
Quantity/Weight/Volume:	200/G
Batch Number:	999999
EPA Waste Codes:	D008 - LEAD
Copies:	2
Alternate Facility Name:	Not reported
Alternate Facility Address:	Not reported
Alternate Facility State:	Not reported
Alternate Facility Date:	Not reported
Year:	1992
Manifest:	CTF0111008
EPA ID:	CTD018800458
Generator Mailing Address:	60 EAST MAIN ST
Generator City,State,Zip:	ROCKVILLE, CT 06066
Discrepancies:	N
Date Shipped:	1992-11-16
Date Received:	1992-11-16
Transporter 2 Date:	Not reported
TSDF EPA ID:	RID040098352
TSDF Name:	NORTHLAND ENVIRONMENTAL INC STABLEX
TSDF Address:	252 - 275 ALLENS AVE
TSDF City,State,Zip:	PROVIDENCE, RI 02905
TSDF Country:	USA
Transporter EPA ID:	NJD054126164
Transporter Name:	FREEHOLD CARTAGE INC
Transporter Address:	Not reported
Transporter City,State,Zip:	CT
Transporter Country:	USA
Transporter 2 EPA ID:	Not reported
Transporter 2 Name:	Not reported
Transporter 2 Address:	Not reported
Transporter 2 City,State,Zip:	CT
Transporter 2 Country:	USA
US DOT Description:	HAZARDOUS WASTE LIQUID, NOS
Number of Containers:	003
Container Type:	DM
Quantity/Weight/Volume:	1200/P
Batch Number:	999999
EPA Waste Codes:	D008 - LEAD
Copies:	2
Alternate Facility Name:	Not reported
Alternate Facility Address:	Not reported
Alternate Facility State:	Not reported
Alternate Facility Date:	Not reported
Year:	1992
Manifest:	CTF0111065
EPA ID:	CTD018800458
Generator Mailing Address:	60 EAST MAIN ST
Generator City,State,Zip:	ROCKVILLE, CT 06066
Discrepancies:	N
Date Shipped:	1992-09-02

Map ID
Direction
Distance
Elevation

MAP FINDINGS

Site

Database(s)

EDR ID Number
EPA ID Number

ANOCOIL LLC (Continued)

1000108139

Date Received: 1992-09-04
Transporter 2 Date: Not reported
TSDF EPA ID: RID040098352
TSDF Name: NORTHLAND ENVIRONMENTAL INC STABLEX
TSDF Address: 252 - 275 ALLENS AVE
TSDF City,State,Zip: PROVIDENCE, RI 02905
TSDF Country: USA
Transporter EPA ID: CTD982191942
Transporter Name: BECHEM TRANSPORT INC
Transporter Address: Not reported
Transporter City,State,Zip: CT
Transporter Country: USA
Transporter 2 EPA ID: Not reported
Transporter 2 Name: Not reported
Transporter 2 Address: Not reported
Transporter 2 City,State,Zip: CT
Transporter 2 Country: USA
US DOT Description: HAZARDOUS WASTE SOLID, NOS
Number of Containers: 004
Container Type: DM
Quantity/Weight/Volume: 1914/P
Batch Number: 999999
EPA Waste Codes: D008 - LEAD
Copies: 2
Alternate Facility Name: Not reported
Alternate Facility Address: Not reported
Alternate Facility State: Not reported
Alternate Facility Date: Not reported

Year: 1992
Manifest: CTF0190444
EPA ID: CTD018800458
Generator Mailing Address: 60 EAST MAIN ST
Generator City,State,Zip: ROCKVILLE, CT 06066
Discrepancies: N
Date Shipped: 1992-05-20
Date Received: 1992-05-20
Transporter 2 Date: Not reported
TSDF EPA ID: CTD000845982
TSDF Name: SAFETY KLEEN CORP 2-070-01
TSDF Address: 24 BRIXTON ST
TSDF City,State,Zip: WEST HARTFORD, CT 06107
TSDF Country: USA
Transporter EPA ID: ILD051060408
Transporter Name: SAFETY KLEEN CORP (TRANSP)
Transporter Address: Not reported
Transporter City,State,Zip: CT
Transporter Country: USA
Transporter 2 EPA ID: Not reported
Transporter 2 Name: Not reported
Transporter 2 Address: Not reported
Transporter 2 City,State,Zip: CT
Transporter 2 Country: USA
US DOT Description: WASTE PETROLEUM NAPHTHA LIQUID
Number of Containers: 001
Container Type: DM
Quantity/Weight/Volume: 45/P

Map ID
Direction
Distance
Elevation

MAP FINDINGS

Site

Database(s)

EDR ID Number
EPA ID Number

ANOCOIL LLC (Continued)

1000108139

Batch Number: 999999
EPA Waste Codes: D001 - IGNITABLE WASTE
Copies: 1
Alternate Facility Name: Not reported
Alternate Facility Address: Not reported
Alternate Facility State: Not reported
Alternate Facility Date: Not reported

Year: 1992
Manifest: CTF0189963
EPA ID: CTD018800458
Generator Mailing Address: 60 EAST MAIN ST
Generator City,State,Zip: ROCKVILLE, CT 06066
Discrepancies: N
Date Shipped: 1992-07-16
Date Received: 1992-07-16
Transporter 2 Date: Not reported
TSDF EPA ID: CTD000845982
TSDF Name: SAFETY KLEEN CORP 2-070-01
TSDF Address: 24 BRIXTON ST
TSDF City,State,Zip: WEST HARTFORD, CT 06107
TSDF Country: USA
Transporter EPA ID: ILD051060408
Transporter Name: SAFETY KLEEN CORP (TRANSP)
Transporter Address: Not reported
Transporter City,State,Zip: CT
Transporter Country: USA
Transporter 2 EPA ID: Not reported
Transporter 2 Name: Not reported
Transporter 2 Address: Not reported
Transporter 2 City,State,Zip: CT
Transporter 2 Country: USA
US DOT Description: WASTE PETROLEUM NAPHTHA LIQUID
Number of Containers: 001
Container Type: DM
Quantity/Weight/Volume: 45/P
Batch Number: 999999
EPA Waste Codes: D001 - IGNITABLE WASTE
Copies: 1
Alternate Facility Name: Not reported
Alternate Facility Address: Not reported
Alternate Facility State: Not reported
Alternate Facility Date: Not reported

Year: 1992
Manifest: CTF0189694
EPA ID: CTD018800458
Generator Mailing Address: 60 EAST MAIN ST
Generator City,State,Zip: ROCKVILLE, CT 06066
Discrepancies: N
Date Shipped: 1992-04-28
Date Received: 1992-04-28
Transporter 2 Date: Not reported
TSDF EPA ID: CTD000845982
TSDF Name: SAFETY KLEEN CORP 2-070-01
TSDF Address: 24 BRIXTON ST
TSDF City,State,Zip: WEST HARTFORD, CT 06107

Map ID
Direction
Distance
Elevation

MAP FINDINGS

Site

Database(s)

EDR ID Number
EPA ID Number

ANOCOIL LLC (Continued)

1000108139

TSDf Country: USA
Transporter EPA ID: ILD051060408
Transporter Name: SAFETY KLEEN CORP (TRANSP)
Transporter Address: Not reported
Transporter City,State,Zip: CT
Transporter Country: USA
Transporter 2 EPA ID: Not reported
Transporter 2 Name: Not reported
Transporter 2 Address: Not reported
Transporter 2 City,State,Zip: CT
Transporter 2 Country: USA
US DOT Description: WASTE PETROLEUM NAPHTHA
Number of Containers: 001
Container Type: DM
Quantity/Weight/Volume: 45/P
Batch Number: 999999
EPA Waste Codes: D001 - IGNITABLE WASTE
Copies: 1
Alternate Facility Name: Not reported
Alternate Facility Address: Not reported
Alternate Facility State: Not reported
Alternate Facility Date: Not reported

Year: 1992
Manifest: CTF0140684
EPA ID: CTD018800458
Generator Mailing Address: 60 EAST MAIN ST
Generator City,State,Zip: ROCKVILLE, CT 06066
Discrepancies: N
Date Shipped: 1992-11-13
Date Received: 1992-11-13
Transporter 2 Date: Not reported
TSDf EPA ID: CTD000845982
TSDf Name: SAFETY KLEEN CORP 2-070-01
TSDf Address: 24 BRIXTON ST
TSDf City,State,Zip: WEST HARTFORD, CT 06107
TSDf Country: USA
Transporter EPA ID: ILD051060408
Transporter Name: SAFETY KLEEN CORP (TRANSP)
Transporter Address: Not reported
Transporter City,State,Zip: CT
Transporter Country: USA
Transporter 2 EPA ID: Not reported
Transporter 2 Name: Not reported
Transporter 2 Address: Not reported
Transporter 2 City,State,Zip: CT
Transporter 2 Country: USA
US DOT Description: WASTE COMBUSTIBLE LIQUID, NOS
Number of Containers: 001
Container Type: DM
Quantity/Weight/Volume: 45/P
Batch Number: 999999
EPA Waste Codes: D001 - IGNITABLE WASTE
Copies: 1
Alternate Facility Name: Not reported
Alternate Facility Address: Not reported
Alternate Facility State: Not reported

Map ID
Direction
Distance
Elevation

MAP FINDINGS

Site

Database(s)

EDR ID Number
EPA ID Number

ANOCOIL LLC (Continued)

1000108139

Alternate Facility Date:	Not reported
Year:	1992
Manifest:	CTF0111065
EPA ID:	CTD018800458
Generator Mailing Address:	60 EAST MAIN ST
Generator City,State,Zip:	ROCKVILLE, CT 06066
Discrepancies:	N
Date Shipped:	1992-09-02
Date Received:	1992-09-04
Transporter 2 Date:	Not reported
TSDf EPA ID:	RID040098352
TSDf Name:	NORTHLAND ENVIRONMENTAL INC STABLEX
TSDf Address:	252 - 275 ALLENS AVE
TSDf City,State,Zip:	PROVIDENCE, RI 02905
TSDf Country:	USA
Transporter EPA ID:	CTD982191942
Transporter Name:	BECHEM TRANSPORT INC
Transporter Address:	Not reported
Transporter City,State,Zip:	CT
Transporter Country:	USA
Transporter 2 EPA ID:	Not reported
Transporter 2 Name:	Not reported
Transporter 2 Address:	Not reported
Transporter 2 City,State,Zip:	CT
Transporter 2 Country:	USA
US DOT Description:	HAZARDOUS WASTE LIQUID, NOS
Number of Containers:	001
Container Type:	DM
Quantity/Weight/Volume:	55/G
Batch Number:	999999
EPA Waste Codes:	D008 - LEAD
Copies:	2
Alternate Facility Name:	Not reported
Alternate Facility Address:	Not reported
Alternate Facility State:	Not reported
Alternate Facility Date:	Not reported
Year:	1992
Manifest:	CTF0139957
EPA ID:	CTD018800458
Generator Mailing Address:	60 EAST MAIN ST
Generator City,State,Zip:	ROCKVILLE, CT 06066
Discrepancies:	N
Date Shipped:	1992-10-16
Date Received:	1992-10-16
Transporter 2 Date:	Not reported
TSDf EPA ID:	CTD000845982
TSDf Name:	SAFETY KLEEN CORP 2-070-01
TSDf Address:	24 BRIXTON ST
TSDf City,State,Zip:	WEST HARTFORD, CT 06107
TSDf Country:	USA
Transporter EPA ID:	ILD051060408
Transporter Name:	SAFETY-KLEEN CORP
Transporter Address:	Not reported
Transporter City,State,Zip:	CT
Transporter Country:	USA

Map ID
Direction
Distance
Elevation

MAP FINDINGS

Site

Database(s)

EDR ID Number
EPA ID Number

ANOCOIL LLC (Continued)

1000108139

Transporter 2 EPA ID:	Not reported
Transporter 2 Name:	Not reported
Transporter 2 Address:	Not reported
Transporter 2 City,State,Zip:	CT
Transporter 2 Country:	USA
US DOT Description:	WASTE COMBUSTIBLE LIQUID
Number of Containers:	001
Container Type:	DM
Quantity/Weight/Volume:	45/P
Batch Number:	999999
EPA Waste Codes:	D0018 - Not reported
Copies:	1
Alternate Facility Name:	Not reported
Alternate Facility Address:	Not reported
Alternate Facility State:	Not reported
Alternate Facility Date:	Not reported
Year:	1992
Manifest:	CTF0173292
EPA ID:	CTD018800458
Generator Mailing Address:	60 EAST MAIN ST
Generator City,State,Zip:	ROCKVILLE, CT 06066
Discrepancies:	N
Date Shipped:	1992-03-03
Date Received:	1992-03-03
Transporter 2 Date:	Not reported
TSDF EPA ID:	CTD000845982
TSDF Name:	SAFETY KLEEN CORP 2-070-01
TSDF Address:	24 BRIXTON ST
TSDF City,State,Zip:	WEST HARTFORD, CT 06107
TSDF Country:	USA
Transporter EPA ID:	ILD051060408
Transporter Name:	SAFETY KLEEN CORP (TRANSP)
Transporter Address:	Not reported
Transporter City,State,Zip:	CT
Transporter Country:	USA
Transporter 2 EPA ID:	Not reported
Transporter 2 Name:	Not reported
Transporter 2 Address:	Not reported
Transporter 2 City,State,Zip:	CT
Transporter 2 Country:	USA
US DOT Description:	WASTE PETROLEUM NAPHTHA LIQUID
Number of Containers:	001
Container Type:	DM
Quantity/Weight/Volume:	45/P
Batch Number:	999999
EPA Waste Codes:	D001 - IGNITABLE WASTE
Copies:	1
Alternate Facility Name:	Not reported
Alternate Facility Address:	Not reported
Alternate Facility State:	Not reported
Alternate Facility Date:	Not reported
Year:	1992
Manifest:	CTF0114171
EPA ID:	CTD018800458
Generator Mailing Address:	60 EAST MAIN ST

Map ID
Direction
Distance
Elevation

MAP FINDINGS

Site

Database(s)

EDR ID Number
EPA ID Number

ANOCOIL LLC (Continued)

1000108139

Generator City,State,Zip: ROCKVILLE, CT 06066
Discrepancies: Not reported
Date Shipped: 1992-03-06
Date Received: Not reported
Transporter 2 Date: Not reported
TSDF EPA ID: RID040098352
TSDF Name: NORTHLAND ENVIRONMENTAL INC STABLEX
TSDF Address: 252 - 275 ALLENS AVE
TSDF City,State,Zip: PROVIDENCE, RI 02905
TSDF Country: USA
Transporter EPA ID: MAD080030356
Transporter Name: JEFFERY CHEMICAL COMPANY INC
Transporter Address: Not reported
Transporter City,State,Zip: CT
Transporter Country: USA
Transporter 2 EPA ID: Not reported
Transporter 2 Name: Not reported
Transporter 2 Address: Not reported
Transporter 2 City,State,Zip: CT
Transporter 2 Country: USA
US DOT Description: HAZARDOUS WASTE LIQUID
Number of Containers: 005
Container Type: DM
Quantity/Weight/Volume: 275/G
Batch Number: Not reported
EPA Waste Codes: D008 - LEAD
Copies: Not reported
Alternate Facility Name: Not reported
Alternate Facility Address: Not reported
Alternate Facility State: Not reported
Alternate Facility Date: Not reported

Year: 1992
Manifest: CTF0152006
EPA ID: CTD018800458
Generator Mailing Address: 60 EAST MAIN ST
Generator City,State,Zip: ROCKVILLE, CT 06066
Discrepancies: N
Date Shipped: 1992-02-04
Date Received: 1992-02-04
Transporter 2 Date: Not reported
TSDF EPA ID: CTD000845982
TSDF Name: SAFETY KLEEN CORP 2-070-01
TSDF Address: 24 BRIXTON ST
TSDF City,State,Zip: WEST HARTFORD, CT 06107
TSDF Country: USA
Transporter EPA ID: ILD051060408
Transporter Name: SAFETY KLEEN CORP (TRANSP)
Transporter Address: Not reported
Transporter City,State,Zip: CT
Transporter Country: USA
Transporter 2 EPA ID: Not reported
Transporter 2 Name: Not reported
Transporter 2 Address: Not reported
Transporter 2 City,State,Zip: CT
Transporter 2 Country: USA
US DOT Description: WASTE PETROLEUM NAPHTHA

Map ID
Direction
Distance
Elevation

MAP FINDINGS

Site

Database(s)

EDR ID Number
EPA ID Number

ANOCOIL LLC (Continued)

1000108139

Number of Containers: 001
Container Type: DM
Quantity/Weight/Volume: 45/P
Batch Number: 999999
EPA Waste Codes: D001 - IGNITABLE WASTE
Copies: 1
Alternate Facility Name: Not reported
Alternate Facility Address: Not reported
Alternate Facility State: Not reported
Alternate Facility Date: Not reported

Year: 1991
Manifest: CTF0171004
EPA ID: CTD018800458
Generator Mailing Address: 60 EAST MAIN ST
Generator City,State,Zip: ROCKVILLE, CT 06066
Discrepancies: N
Date Shipped: 1991-11-12
Date Received: 1991-11-12
Transporter 2 Date: Not reported
TSDF EPA ID: CTD000845982
TSDF Name: SAFETY KLEEN CORP 2-070-01
TSDF Address: 24 BRIXTON ST
TSDF City,State,Zip: WEST HARTFORD, CT 06107
TSDF Country: USA
Transporter EPA ID: ILD051060408
Transporter Name: SAFETY-KLEEN CORP (TRANSPORTER ONLY)
Transporter Address: Not reported
Transporter City,State,Zip: CT
Transporter Country: USA
Transporter 2 EPA ID: Not reported
Transporter 2 Name: Not reported
Transporter 2 Address: Not reported
Transporter 2 City,State,Zip: CT
Transporter 2 Country: USA
US DOT Description: WASTE PETROLEUM NAPHTHA LIQUID
Number of Containers: 001
Container Type: DM
Quantity/Weight/Volume: 45/P
Batch Number: 999999
EPA Waste Codes: D001 - IGNITABLE WASTE
Copies: 1
Alternate Facility Name: Not reported
Alternate Facility Address: Not reported
Alternate Facility State: Not reported
Alternate Facility Date: Not reported

Year: 1991
Manifest: CTF0158167
EPA ID: CTD018800458
Generator Mailing Address: 60 EAST MAIN ST
Generator City,State,Zip: ROCKVILLE, CT 06066
Discrepancies: N
Date Shipped: 1991-12-04
Date Received: 1991-12-04
Transporter 2 Date: Not reported
TSDF EPA ID: CTD000845982

Map ID
Direction
Distance
Elevation

MAP FINDINGS

Site

Database(s)

EDR ID Number
EPA ID Number

ANOCOIL LLC (Continued)

1000108139

TSD Name: SAFETY KLEEN CORP 2-070-01
TSD Address: 24 BRIXTON ST
TSD City,State,Zip: WEST HARTFORD, CT 06107
TSD Country: USA
Transporter EPA ID: ILD051060408
Transporter Name: SAFETY-KLEEN CORP (TRANSPORTER ONLY)
Transporter Address: Not reported
Transporter City,State,Zip: CT
Transporter Country: USA
Transporter 2 EPA ID: Not reported
Transporter 2 Name: Not reported
Transporter 2 Address: Not reported
Transporter 2 City,State,Zip: CT
Transporter 2 Country: USA
US DOT Description: WASTE PETROLEUM NAPHTHA
Number of Containers: 001
Container Type: DM
Quantity/Weight/Volume: 45/P
Batch Number: 999999
EPA Waste Codes: D001 - IGNITABLE WASTE
Copies: 1
Alternate Facility Name: Not reported
Alternate Facility Address: Not reported
Alternate Facility State: Not reported
Alternate Facility Date: Not reported

Year: 1991
Manifest: CTF0090365
EPA ID: CTD018800458
Generator Mailing Address: 60 EAST MAIN ST
Generator City,State,Zip: ROCKVILLE, CT 06066
Discrepancies: N
Date Shipped: 1991-04-03
Date Received: 1991-04-03
Transporter 2 Date: Not reported
TSD EPA ID: CTD000845982
TSD Name: SAFETY KLEEN CORP 2-070-01
TSD Address: 24 BRIXTON ST
TSD City,State,Zip: WEST HARTFORD, CT 06107
TSD Country: USA
Transporter EPA ID: ILD051060408
Transporter Name: SAFETY-KLEEN CORP (TRANSPORTER ONLY)
Transporter Address: Not reported
Transporter City,State,Zip: CT
Transporter Country: USA
Transporter 2 EPA ID: Not reported
Transporter 2 Name: Not reported
Transporter 2 Address: Not reported
Transporter 2 City,State,Zip: CT
Transporter 2 Country: USA
US DOT Description: WASTE PETROLEUM NAPHTHA LIQUID
Number of Containers: 001
Container Type: DM
Quantity/Weight/Volume: 45/P
Batch Number: 999999
EPA Waste Codes: D001 - IGNITABLE WASTE
Copies: 1

Map ID
Direction
Distance
Elevation

MAP FINDINGS

Site

Database(s)

EDR ID Number
EPA ID Number

ANOCOIL LLC (Continued)

1000108139

Alternate Facility Name:	Not reported
Alternate Facility Address:	Not reported
Alternate Facility State:	Not reported
Alternate Facility Date:	Not reported
Year:	1991
Manifest:	CTF0068950
EPA ID:	CTD018800458
Generator Mailing Address:	60 EAST MAIN ST
Generator City,State,Zip:	ROCKVILLE, CT 06066
Discrepancies:	N
Date Shipped:	1991-06-26
Date Received:	1991-06-26
Transporter 2 Date:	Not reported
TSDf EPA ID:	CTD000845982
TSDf Name:	SAFETY KLEEN CORP 2-070-01
TSDf Address:	24 BRIXTON ST
TSDf City,State,Zip:	WEST HARTFORD, CT 06107
TSDf Country:	USA
Transporter EPA ID:	ILD051060408
Transporter Name:	SAFETY-KLEEN CORP (TRANSPORTER ONLY)
Transporter Address:	Not reported
Transporter City,State,Zip:	CT
Transporter Country:	USA
Transporter 2 EPA ID:	Not reported
Transporter 2 Name:	Not reported
Transporter 2 Address:	Not reported
Transporter 2 City,State,Zip:	CT
Transporter 2 Country:	USA
US DOT Description:	WASTE PETROLEUM NAPHTHA
Number of Containers:	001
Container Type:	DM
Quantity/Weight/Volume:	45/P
Batch Number:	999999
EPA Waste Codes:	D001 - IGNITABLE WASTE
Copies:	1
Alternate Facility Name:	Not reported
Alternate Facility Address:	Not reported
Alternate Facility State:	Not reported
Alternate Facility Date:	Not reported
Year:	1991
Manifest:	CTF0068021
EPA ID:	CTD018800458
Generator Mailing Address:	60 EAST MAIN ST
Generator City,State,Zip:	ROCKVILLE, CT 06066
Discrepancies:	N
Date Shipped:	1991-05-30
Date Received:	1991-05-30
Transporter 2 Date:	Not reported
TSDf EPA ID:	CTD000845982
TSDf Name:	SAFETY KLEEN CORP 2-070-01
TSDf Address:	24 BRIXTON ST
TSDf City,State,Zip:	WEST HARTFORD, CT 06107
TSDf Country:	USA
Transporter EPA ID:	ILD051060408
Transporter Name:	SAFETY-KLEEN CORP (TRANSPORTER ONLY)

Map ID
Direction
Distance
Elevation

MAP FINDINGS

Site

Database(s)

EDR ID Number
EPA ID Number

ANOCOIL LLC (Continued)

1000108139

Transporter Address:	Not reported
Transporter City,State,Zip:	CT
Transporter Country:	USA
Transporter 2 EPA ID:	Not reported
Transporter 2 Name:	Not reported
Transporter 2 Address:	Not reported
Transporter 2 City,State,Zip:	CT
Transporter 2 Country:	USA
US DOT Description:	WASTE PETRO NAPHTHA LIQ
Number of Containers:	002
Container Type:	DM
Quantity/Weight/Volume:	90/P
Batch Number:	999999
EPA Waste Codes:	D001 - IGNITABLE WASTE
Copies:	1
Alternate Facility Name:	Not reported
Alternate Facility Address:	Not reported
Alternate Facility State:	Not reported
Alternate Facility Date:	Not reported
Year:	1991
Manifest:	MI2394720
EPA ID:	CTD018800458
Generator Mailing Address:	60 EAST MAIN ST
Generator City,State,Zip:	ROCKVILLE, CT 06066
Discrepancies:	Not reported
Date Shipped:	1991-05-06
Date Received:	Not reported
Transporter 2 Date:	Not reported
TSDf EPA ID:	MID000724831
TSDf Name:	MICHIGAN DISPOSAL INC
TSDf Address:	49350 NORTH SERVICE DR
TSDf City,State,Zip:	BELLEVILLE, MI 48111
TSDf Country:	USA
Transporter EPA ID:	NJD054126164
Transporter Name:	FREEHOLD CARTAGE INC
Transporter Address:	Not reported
Transporter City,State,Zip:	CT
Transporter Country:	USA
Transporter 2 EPA ID:	Not reported
Transporter 2 Name:	Not reported
Transporter 2 Address:	Not reported
Transporter 2 City,State,Zip:	CT
Transporter 2 Country:	USA
US DOT Description:	HAZ WASTE LIQ NOS LEAD-CONT ALUMINA/WATR
Number of Containers:	008
Container Type:	DM
Quantity/Weight/Volume:	440/G
Batch Number:	Not reported
EPA Waste Codes:	D008 - LEAD
Copies:	Not reported
Alternate Facility Name:	Not reported
Alternate Facility Address:	Not reported
Alternate Facility State:	Not reported
Alternate Facility Date:	Not reported
Year:	1991

Map ID
Direction
Distance
Elevation

MAP FINDINGS

Site

Database(s)

EDR ID Number
EPA ID Number

ANOCOIL LLC (Continued)

1000108139

Manifest:	CTF0050852
EPA ID:	CTD018800458
Generator Mailing Address:	60 EAST MAIN ST
Generator City,State,Zip:	ROCKVILLE, CT 06066
Discrepancies:	N
Date Shipped:	1991-02-06
Date Received:	1991-02-06
Transporter 2 Date:	Not reported
TSDf EPA ID:	CTD000845982
TSDf Name:	SAFETY KLEEN CORP 2-070-01
TSDf Address:	24 BRIXTON ST
TSDf City,State,Zip:	WEST HARTFORD, CT 06107
TSDf Country:	USA
Transporter EPA ID:	ILD051060408
Transporter Name:	SAFETY-KLEEN CORP (TRANSPORTER ONLY)
Transporter Address:	Not reported
Transporter City,State,Zip:	CT
Transporter Country:	USA
Transporter 2 EPA ID:	Not reported
Transporter 2 Name:	Not reported
Transporter 2 Address:	Not reported
Transporter 2 City,State,Zip:	CT
Transporter 2 Country:	USA
US DOT Description:	WASTE PETROLEUM NAPHTHA LIQUID
Number of Containers:	001
Container Type:	DM
Quantity/Weight/Volume:	45/P
Batch Number:	999999
EPA Waste Codes:	D001 - IGNITABLE WASTE
Copies:	1
Alternate Facility Name:	Not reported
Alternate Facility Address:	Not reported
Alternate Facility State:	Not reported
Alternate Facility Date:	Not reported
Year:	1991
Manifest:	CTF0037162
EPA ID:	CTD018800458
Generator Mailing Address:	60 EAST MAIN ST
Generator City,State,Zip:	ROCKVILLE, CT 06066
Discrepancies:	N
Date Shipped:	1991-01-10
Date Received:	1991-01-10
Transporter 2 Date:	Not reported
TSDf EPA ID:	CTD000845982
TSDf Name:	SAFETY KLEEN CORP 2-070-01
TSDf Address:	24 BRIXTON ST
TSDf City,State,Zip:	WEST HARTFORD, CT 06107
TSDf Country:	USA
Transporter EPA ID:	ILD051060408
Transporter Name:	SAFETY-KLEEN CORP (TRANSPORTER ONLY)
Transporter Address:	Not reported
Transporter City,State,Zip:	CT
Transporter Country:	USA
Transporter 2 EPA ID:	Not reported
Transporter 2 Name:	Not reported
Transporter 2 Address:	Not reported

Map ID
Direction
Distance
Elevation

MAP FINDINGS

Site

Database(s)

EDR ID Number
EPA ID Number

ANOCOIL LLC (Continued)

1000108139

Transporter 2 City,State,Zip:	CT
Transporter 2 Country:	USA
US DOT Description:	WASTE PETRO NAPHTHA LIQ
Number of Containers:	001
Container Type:	DM
Quantity/Weight/Volume:	45/P
Batch Number:	999999
EPA Waste Codes:	D001 - IGNITABLE WASTE
Copies:	1
Alternate Facility Name:	Not reported
Alternate Facility Address:	Not reported
Alternate Facility State:	Not reported
Alternate Facility Date:	Not reported
Year:	1991
Manifest:	CTF0027807
EPA ID:	CTD018800458
Generator Mailing Address:	60 EAST MAIN ST
Generator City,State,Zip:	ROCKVILLE, CT 06066
Discrepancies:	N
Date Shipped:	1991-03-05
Date Received:	1991-03-05
Transporter 2 Date:	Not reported
TSDf EPA ID:	CTD000845982
TSDf Name:	SAFETY KLEEN CORP 2-070-01
TSDf Address:	24 BRIXTON ST
TSDf City,State,Zip:	WEST HARTFORD, CT 06107
TSDf Country:	USA
Transporter EPA ID:	ILD051060408
Transporter Name:	SAFETY-KLEEN CORP (TRANSPORTER ONLY)
Transporter Address:	Not reported
Transporter City,State,Zip:	CT
Transporter Country:	USA
Transporter 2 EPA ID:	Not reported
Transporter 2 Name:	Not reported
Transporter 2 Address:	Not reported
Transporter 2 City,State,Zip:	CT
Transporter 2 Country:	USA
US DOT Description:	WASTE PETROLEUM NAPHTHA
Number of Containers:	001
Container Type:	DM
Quantity/Weight/Volume:	45/P
Batch Number:	999999
EPA Waste Codes:	D001 - IGNITABLE WASTE
Copies:	1
Alternate Facility Name:	Not reported
Alternate Facility Address:	Not reported
Alternate Facility State:	Not reported
Alternate Facility Date:	Not reported
Year:	1991
Manifest:	MAF273568
EPA ID:	CTD018800458
Generator Mailing Address:	60 EAST MAIN ST
Generator City,State,Zip:	ROCKVILLE, CT 06066
Discrepancies:	N
Date Shipped:	1991-08-21

Map ID
Direction
Distance
Elevation

MAP FINDINGS

Site

Database(s)

EDR ID Number
EPA ID Number

ANOCOIL LLC (Continued)

1000108139

Date Received: 1991-08-21
Transporter 2 Date: Not reported
TSDF EPA ID: CTD000845982
TSDF Name: SAFETY KLEEN CORP 2-070-01
TSDF Address: 24 BRIXTON ST
TSDF City,State,Zip: WEST HARTFORD, CT 06107
TSDF Country: USA
Transporter EPA ID: ILD051060408
Transporter Name: SAFETY-KLEEN CORP (TRANSPORTER ONLY)
Transporter Address: Not reported
Transporter City,State,Zip: CT
Transporter Country: USA
Transporter 2 EPA ID: Not reported
Transporter 2 Name: Not reported
Transporter 2 Address: Not reported
Transporter 2 City,State,Zip: CT
Transporter 2 Country: USA
US DOT Description: WASTE PETROLEUM NAPHTHA
Number of Containers: 002
Container Type: DM
Quantity/Weight/Volume: 90/P
Batch Number: 999999
EPA Waste Codes: D001 - IGNITABLE WASTE
Copies: 1
Alternate Facility Name: Not reported
Alternate Facility Address: Not reported
Alternate Facility State: Not reported
Alternate Facility Date: Not reported

Year: 1991
Manifest: MAF612814
EPA ID: CTD018800458
Generator Mailing Address: 60 EAST MAIN ST
Generator City,State,Zip: ROCKVILLE, CT 06066
Discrepancies: Y
Date Shipped: 1991-09-17
Date Received: 1991-09-17
Transporter 2 Date: Not reported
TSDF EPA ID: CTD000845982
TSDF Name: SAFETY KLEEN CORP 2-070-01
TSDF Address: 24 BRIXTON ST
TSDF City,State,Zip: WEST HARTFORD, CT 06107
TSDF Country: USA
Transporter EPA ID: ILD051060408
Transporter Name: SAFETY-KLEEN CORP (TRANSPORTER ONLY)
Transporter Address: Not reported
Transporter City,State,Zip: CT
Transporter Country: USA
Transporter 2 EPA ID: Not reported
Transporter 2 Name: Not reported
Transporter 2 Address: Not reported
Transporter 2 City,State,Zip: CT
Transporter 2 Country: USA
US DOT Description: WASTE PETROLEUM NAPHTHA
Number of Containers: 001
Container Type: DM
Quantity/Weight/Volume: 45/P

Map ID
Direction
Distance
Elevation

MAP FINDINGS

Site

Database(s)

EDR ID Number
EPA ID Number

ANOCOIL LLC (Continued)

1000108139

Batch Number: 999999
EPA Waste Codes: D001 - IGNITABLE WASTE
Copies: 1
Alternate Facility Name: Not reported
Alternate Facility Address: Not reported
Alternate Facility State: Not reported
Alternate Facility Date: Not reported

Year: 1991
Manifest: MI2308587
EPA ID: CTD018800458
Generator Mailing Address: 60 EAST MAIN ST
Generator City,State,Zip: ROCKVILLE, CT 06066
Discrepancies: Not reported
Date Shipped: 1991-01-18
Date Received: Not reported
Transporter 2 Date: Not reported
TSDF EPA ID: MID000724831
TSDF Name: MICHIGAN DISPOSAL INC
TSDF Address: 49350 NORTH SERVICE DR
TSDF City,State,Zip: BELLEVILLE, MI 48111
TSDF Country: USA
Transporter EPA ID: NJD054126164
Transporter Name: FREEHOLD CARTAGE INC
Transporter Address: Not reported
Transporter City,State,Zip: CT
Transporter Country: USA
Transporter 2 EPA ID: Not reported
Transporter 2 Name: Not reported
Transporter 2 Address: Not reported
Transporter 2 City,State,Zip: CT
Transporter 2 Country: USA
US DOT Description: WASTE LIQ MAT'L NOS SULF ACID
Number of Containers: 002
Container Type: DM
Quantity/Weight/Volume: 110/G
Batch Number: Not reported
EPA Waste Codes: D002 - CORROSIVE WASTE
Copies: Not reported
Alternate Facility Name: Not reported
Alternate Facility Address: Not reported
Alternate Facility State: Not reported
Alternate Facility Date: Not reported

Year: 1991
Manifest: MAF268877
EPA ID: CTD018800458
Generator Mailing Address: 60 EAST MAIN ST
Generator City,State,Zip: ROCKVILLE, CT 06066
Discrepancies: N
Date Shipped: 1991-10-17
Date Received: 1991-10-17
Transporter 2 Date: Not reported
TSDF EPA ID: CTD000845982
TSDF Name: SAFETY KLEEN CORP 2-070-01
TSDF Address: 24 BRIXTON ST
TSDF City,State,Zip: WEST HARTFORD, CT 06107

Map ID
Direction
Distance
Elevation

MAP FINDINGS

Site

Database(s)

EDR ID Number
EPA ID Number

ANOCOIL LLC (Continued)

1000108139

TSDf Country: USA
Transporter EPA ID: ILD051060408
Transporter Name: SAFETY-KLEEN CORP (TRANSPORTER ONLY)
Transporter Address: Not reported
Transporter City,State,Zip: CT
Transporter Country: USA
Transporter 2 EPA ID: Not reported
Transporter 2 Name: Not reported
Transporter 2 Address: Not reported
Transporter 2 City,State,Zip: CT
Transporter 2 Country: USA
US DOT Description: WASTE PETYROLEUM NAPHTHA
Number of Containers: 001
Container Type: DM
Quantity/Weight/Volume: 45/P
Batch Number: 999999
EPA Waste Codes: D001 - IGNITABLE WASTE
Copies: 1
Alternate Facility Name: Not reported
Alternate Facility Address: Not reported
Alternate Facility State: Not reported
Alternate Facility Date: Not reported

Year: 1991
Manifest: MI2370940
EPA ID: CTD018800458
Generator Mailing Address: 60 EAST MAIN ST
Generator City,State,Zip: ROCKVILLE, CT 06066
Discrepancies: N
Date Shipped: 1991-09-23
Date Received: Not reported
Transporter 2 Date: Not reported
TSDf EPA ID: MID000724831
TSDf Name: MICHIGAN DISPOSAL INC
TSDf Address: 49350 NORTH SERVICE DR
TSDf City,State,Zip: BELLEVILLE, MI 48111
TSDf Country: USA
Transporter EPA ID: NJD054126164
Transporter Name: FREEHOLD CARTAGE INC
Transporter Address: Not reported
Transporter City,State,Zip: CT
Transporter Country: USA
Transporter 2 EPA ID: Not reported
Transporter 2 Name: Not reported
Transporter 2 Address: Not reported
Transporter 2 City,State,Zip: CT
Transporter 2 Country: USA
US DOT Description: HAZARDOUS WASTE LIQUID, NOS
Number of Containers: 010
Container Type: DM
Quantity/Weight/Volume: 4884/P
Batch Number: Not reported
EPA Waste Codes: D008 - LEAD
Copies: Not reported
Alternate Facility Name: Not reported
Alternate Facility Address: Not reported
Alternate Facility State: Not reported

Map ID
Direction
Distance
Elevation

MAP FINDINGS

Site

Database(s)

EDR ID Number
EPA ID Number

ANOCOIL LLC (Continued)

1000108139

Alternate Facility Date:	Not reported
Year:	1991
Manifest:	MI2308587
EPA ID:	CTD018800458
Generator Mailing Address:	60 EAST MAIN ST
Generator City,State,Zip:	ROCKVILLE, CT 06066
Discrepancies:	Not reported
Date Shipped:	1991-01-18
Date Received:	Not reported
Transporter 2 Date:	Not reported
TSDf EPA ID:	MID000724831
TSDf Name:	MICHIGAN DISPOSAL INC
TSDf Address:	49350 NORTH SERVICE DR
TSDf City,State,Zip:	BELLEVILLE, MI 48111
TSDf Country:	USA
Transporter EPA ID:	NJD054126164
Transporter Name:	FREEHOLD CARTAGE INC
Transporter Address:	Not reported
Transporter City,State,Zip:	CT
Transporter Country:	USA
Transporter 2 EPA ID:	Not reported
Transporter 2 Name:	Not reported
Transporter 2 Address:	Not reported
Transporter 2 City,State,Zip:	CT
Transporter 2 Country:	USA
US DOT Description:	HAZ WASTE LIQ NOS LEAD/ALUM/WATER
Number of Containers:	002
Container Type:	DM
Quantity/Weight/Volume:	110/G
Batch Number:	Not reported
EPA Waste Codes:	D008 - LEAD
Copies:	Not reported
Alternate Facility Name:	Not reported
Alternate Facility Address:	Not reported
Alternate Facility State:	Not reported
Alternate Facility Date:	Not reported
Year:	1990
Manifest:	CTF0093854
EPA ID:	CTD018800458
Generator Mailing Address:	60 EAST MAIN ST
Generator City,State,Zip:	ROCKVILLE, CT 06066
Discrepancies:	N
Date Shipped:	1990-07-24
Date Received:	1990-07-24
Transporter 2 Date:	Not reported
TSDf EPA ID:	CTD000845982
TSDf Name:	SAFETY KLEEN CORP 2-070-01
TSDf Address:	24 BRIXTON ST
TSDf City,State,Zip:	WEST HARTFORD, CT 06107
TSDf Country:	USA
Transporter EPA ID:	ILD051060408
Transporter Name:	SAFETY-KLEEN CORP (TRANSPORTER ONLY)
Transporter Address:	Not reported
Transporter City,State,Zip:	CT
Transporter Country:	USA

Map ID
Direction
Distance
Elevation

MAP FINDINGS

Site

Database(s)

EDR ID Number
EPA ID Number

ANOCOIL LLC (Continued)

1000108139

Transporter 2 EPA ID:	Not reported
Transporter 2 Name:	Not reported
Transporter 2 Address:	Not reported
Transporter 2 City,State,Zip:	CT
Transporter 2 Country:	USA
US DOT Description:	WASTE PETROLEUM NAPHTHA
Number of Containers:	001
Container Type:	DM
Quantity/Weight/Volume:	45/P
Batch Number:	999999
EPA Waste Codes:	D001 - IGNITABLE WASTE
Copies:	1
Alternate Facility Name:	Not reported
Alternate Facility Address:	Not reported
Alternate Facility State:	Not reported
Alternate Facility Date:	Not reported
Year:	1990
Manifest:	CTF0081680
EPA ID:	CTD018800458
Generator Mailing Address:	60 EAST MAIN ST
Generator City,State,Zip:	ROCKVILLE, CT 06066
Discrepancies:	N
Date Shipped:	1990-12-11
Date Received:	1990-12-11
Transporter 2 Date:	Not reported
TSDf EPA ID:	CTD000845982
TSDf Name:	SAFETY KLEEN CORP 2-070-01
TSDf Address:	24 BRIXTON ST
TSDf City,State,Zip:	WEST HARTFORD, CT 06107
TSDf Country:	USA
Transporter EPA ID:	ILD051060408
Transporter Name:	SAFETY-KLEEN CORP (TRANSPORTER ONLY)
Transporter Address:	Not reported
Transporter City,State,Zip:	CT
Transporter Country:	USA
Transporter 2 EPA ID:	Not reported
Transporter 2 Name:	Not reported
Transporter 2 Address:	Not reported
Transporter 2 City,State,Zip:	CT
Transporter 2 Country:	USA
US DOT Description:	WASTE PETRO NAPHTHA LIQ
Number of Containers:	001
Container Type:	DM
Quantity/Weight/Volume:	45/P
Batch Number:	999999
EPA Waste Codes:	D001 - IGNITABLE WASTE
Copies:	1
Alternate Facility Name:	Not reported
Alternate Facility Address:	Not reported
Alternate Facility State:	Not reported
Alternate Facility Date:	Not reported
Year:	1990
Manifest:	CTF0031345
EPA ID:	CTD018800458
Generator Mailing Address:	60 EAST MAIN ST

Map ID
Direction
Distance
Elevation

MAP FINDINGS

Site

Database(s)

EDR ID Number
EPA ID Number

ANOCOIL LLC (Continued)

1000108139

Generator City,State,Zip: ROCKVILLE, CT 06066
Discrepancies: N
Date Shipped: 1990-08-22
Date Received: 1990-08-22
Transporter 2 Date: Not reported
TSDF EPA ID: CTD000845982
TSDF Name: SAFETY KLEEN CORP 2-070-01
TSDF Address: 24 BRIXTON ST
TSDF City,State,Zip: WEST HARTFORD, CT 06107
TSDF Country: USA
Transporter EPA ID: ILD051060408
Transporter Name: SAFETY-KLEEN CORP (TRANSPORTER ONLY)
Transporter Address: Not reported
Transporter City,State,Zip: CT
Transporter Country: USA
Transporter 2 EPA ID: Not reported
Transporter 2 Name: Not reported
Transporter 2 Address: Not reported
Transporter 2 City,State,Zip: CT
Transporter 2 Country: USA
US DOT Description: WASTE PETROLEUM NAPHTHA LIQ
Number of Containers: 001
Container Type: DM
Quantity/Weight/Volume: 45/P
Batch Number: 999999
EPA Waste Codes: D001 - IGNITABLE WASTE
Copies: 1
Alternate Facility Name: Not reported
Alternate Facility Address: Not reported
Alternate Facility State: Not reported
Alternate Facility Date: Not reported

Year: 1990
Manifest: CTF0029878
EPA ID: CTD018800458
Generator Mailing Address: 60 EAST MAIN ST
Generator City,State,Zip: ROCKVILLE, CT 06066
Discrepancies: Not reported
Date Shipped: 1990-10-18
Date Received: Not reported
Transporter 2 Date: Not reported
TSDF EPA ID: CTD000845982
TSDF Name: SAFETY KLEEN CORP 2-070-01
TSDF Address: 24 BRIXTON ST
TSDF City,State,Zip: WEST HARTFORD, CT 06107
TSDF Country: USA
Transporter EPA ID: ILD051060408
Transporter Name: SAFETY-KLEEN CORP (TRANSPORTER ONLY)
Transporter Address: Not reported
Transporter City,State,Zip: CT
Transporter Country: USA
Transporter 2 EPA ID: Not reported
Transporter 2 Name: Not reported
Transporter 2 Address: Not reported
Transporter 2 City,State,Zip: CT
Transporter 2 Country: USA
US DOT Description: WASTE PETROLEUM NAPHTHA LIQ

Map ID
Direction
Distance
Elevation

MAP FINDINGS

Site

Database(s)

EDR ID Number
EPA ID Number

ANOCOIL LLC (Continued)

1000108139

Number of Containers: 001
Container Type: DM
Quantity/Weight/Volume: 45/P
Batch Number: Not reported
EPA Waste Codes: D001 - IGNITABLE WASTE
Copies: Not reported
Alternate Facility Name: Not reported
Alternate Facility Address: Not reported
Alternate Facility State: Not reported
Alternate Facility Date: Not reported

Year: 1990
Manifest: CTF0025780
EPA ID: CTD018800458
Generator Mailing Address: 60 EAST MAIN ST
Generator City,State,Zip: ROCKVILLE, CT 06066
Discrepancies: N
Date Shipped: 1990-09-20
Date Received: 1990-09-20
Transporter 2 Date: Not reported
TSDF EPA ID: CTD000845982
TSDF Name: SAFETY KLEEN CORP 2-070-01
TSDF Address: 24 BRIXTON ST
TSDF City,State,Zip: WEST HARTFORD, CT 06107
TSDF Country: USA
Transporter EPA ID: ILD051060408
Transporter Name: SAFETY-KLEEN CORP (TRANSPORTER ONLY)
Transporter Address: Not reported
Transporter City,State,Zip: CT
Transporter Country: USA
Transporter 2 EPA ID: Not reported
Transporter 2 Name: Not reported
Transporter 2 Address: Not reported
Transporter 2 City,State,Zip: CT
Transporter 2 Country: USA
US DOT Description: WASTE PETROLEUM NAPHTHA LIQUID
Number of Containers: 001
Container Type: DM
Quantity/Weight/Volume: 45/P
Batch Number: 999999
EPA Waste Codes: D001 - IGNITABLE WASTE
Copies: 1
Alternate Facility Name: Not reported
Alternate Facility Address: Not reported
Alternate Facility State: Not reported
Alternate Facility Date: Not reported

Year: 1990
Manifest: CTF0005951
EPA ID: CTD018800458
Generator Mailing Address: 60 EAST MAIN ST
Generator City,State,Zip: ROCKVILLE, CT 06066
Discrepancies: N
Date Shipped: 1990-11-15
Date Received: 1990-11-15
Transporter 2 Date: Not reported
TSDF EPA ID: CTD000845982

Map ID
Direction
Distance
Elevation

MAP FINDINGS

Site

Database(s)

EDR ID Number
EPA ID Number

ANOCOIL LLC (Continued)

1000108139

TSD Name: SAFETY KLEEN CORP 2-070-01
TSD Address: 24 BRIXTON ST
TSD City,State,Zip: WEST HARTFORD, CT 06107
TSD Country: USA
Transporter EPA ID: ILD051060408
Transporter Name: SAFETY-KLEEN CORP (TRANSPORTER ONLY)
Transporter Address: Not reported
Transporter City,State,Zip: CT
Transporter Country: USA
Transporter 2 EPA ID: Not reported
Transporter 2 Name: Not reported
Transporter 2 Address: Not reported
Transporter 2 City,State,Zip: CT
Transporter 2 Country: USA
US DOT Description: WASTE PETROLEUM NAPHTHA LIQUID
Number of Containers: 001
Container Type: DM
Quantity/Weight/Volume: 86/P
Batch Number: 999999
EPA Waste Codes: D001 - IGNITABLE WASTE
Copies: 1
Alternate Facility Name: Not reported
Alternate Facility Address: Not reported
Alternate Facility State: Not reported
Alternate Facility Date: Not reported

Year: 1990
Manifest: CTC0311344
EPA ID: CTD018800458
Generator Mailing Address: 60 EAST MAIN ST
Generator City,State,Zip: ROCKVILLE, CT 06066
Discrepancies: N
Date Shipped: 1990-07-23
Date Received: 1990-07-23
Transporter 2 Date: Not reported
TSD EPA ID: CTD072138969
TSD Name: ENVIRONMENTAL WASTE RESOURCES INC
TSD Address: 130 FREIGHT ST
TSD City,State,Zip: WATERBURY, CT 06702
TSD Country: USA
Transporter EPA ID: CTD072138969
Transporter Name: ENVIRONMENTAL WASTE RESOURCES INC
Transporter Address: Not reported
Transporter City,State,Zip: CT
Transporter Country: USA
Transporter 2 EPA ID: Not reported
Transporter 2 Name: Not reported
Transporter 2 Address: Not reported
Transporter 2 City,State,Zip: CT
Transporter 2 Country: USA
US DOT Description: WASTE ACID LIQUID NOS
Number of Containers: 030
Container Type: DM
Quantity/Weight/Volume: 1650/G
Batch Number: 999999
EPA Waste Codes: D002 - CORROSIVE WASTE
Copies: 1

Map ID
Direction
Distance
Elevation

MAP FINDINGS

Site

Database(s)

EDR ID Number
EPA ID Number

ANOCOIL LLC (Continued)

1000108139

Alternate Facility Name:	Not reported
Alternate Facility Address:	Not reported
Alternate Facility State:	Not reported
Alternate Facility Date:	Not reported
Year:	1990
Manifest:	CTC0285594
EPA ID:	CTD018800458
Generator Mailing Address:	60 EAST MAIN ST
Generator City,State,Zip:	ROCKVILLE, CT 06066
Discrepancies:	N
Date Shipped:	1990-01-10
Date Received:	1990-01-10
Transporter 2 Date:	Not reported
TSDf EPA ID:	CTD000845982
TSDf Name:	SAFETY KLEEN CORP 2-070-01
TSDf Address:	24 BRIXTON ST
TSDf City,State,Zip:	WEST HARTFORD, CT 06107
TSDf Country:	USA
Transporter EPA ID:	ILD051060408
Transporter Name:	SAFETY-KLEEN CORP (TRANSPORTER ONLY)
Transporter Address:	Not reported
Transporter City,State,Zip:	CT
Transporter Country:	USA
Transporter 2 EPA ID:	Not reported
Transporter 2 Name:	Not reported
Transporter 2 Address:	Not reported
Transporter 2 City,State,Zip:	CT
Transporter 2 Country:	USA
US DOT Description:	WASTE PETROLEUM NAPHTHA
Number of Containers:	001
Container Type:	DM
Quantity/Weight/Volume:	45/P
Batch Number:	999999
EPA Waste Codes:	D001 - IGNITABLE WASTE
Copies:	1
Alternate Facility Name:	Not reported
Alternate Facility Address:	Not reported
Alternate Facility State:	Not reported
Alternate Facility Date:	Not reported
Year:	1990
Manifest:	CTC0285166
EPA ID:	CTD018800458
Generator Mailing Address:	60 EAST MAIN ST
Generator City,State,Zip:	ROCKVILLE, CT 06066
Discrepancies:	N
Date Shipped:	1990-02-07
Date Received:	1990-02-07
Transporter 2 Date:	Not reported
TSDf EPA ID:	CTD000845982
TSDf Name:	SAFETY KLEEN CORP 2-070-01
TSDf Address:	24 BRIXTON ST
TSDf City,State,Zip:	WEST HARTFORD, CT 06107
TSDf Country:	USA
Transporter EPA ID:	ILD051060408
Transporter Name:	SAFETY-KLEEN CORP (TRANSPORTER ONLY)

Map ID
Direction
Distance
Elevation

MAP FINDINGS

Site

Database(s)

EDR ID Number
EPA ID Number

ANOCOIL LLC (Continued)

1000108139

Transporter Address:	Not reported
Transporter City,State,Zip:	CT
Transporter Country:	USA
Transporter 2 EPA ID:	Not reported
Transporter 2 Name:	Not reported
Transporter 2 Address:	Not reported
Transporter 2 City,State,Zip:	CT
Transporter 2 Country:	USA
US DOT Description:	WASTE PETRO NAPHTHA LIQ
Number of Containers:	001
Container Type:	DM
Quantity/Weight/Volume:	45/P
Batch Number:	999999
EPA Waste Codes:	D001 - IGNITABLE WASTE
Copies:	1
Alternate Facility Name:	Not reported
Alternate Facility Address:	Not reported
Alternate Facility State:	Not reported
Alternate Facility Date:	Not reported
Year:	1990
Manifest:	CTC0248287
EPA ID:	CTD018800458
Generator Mailing Address:	60 EAST MAIN ST
Generator City,State,Zip:	ROCKVILLE, CT 06066
Discrepancies:	N
Date Shipped:	1990-03-07
Date Received:	1990-03-07
Transporter 2 Date:	Not reported
TSDf EPA ID:	CTD000845982
TSDf Name:	SAFETY KLEEN CORP 2-070-01
TSDf Address:	24 BRIXTON ST
TSDf City,State,Zip:	WEST HARTFORD, CT 06107
TSDf Country:	USA
Transporter EPA ID:	ILD051060408
Transporter Name:	SAFETY-KLEEN CORP (TRANSPORTER ONLY)
Transporter Address:	Not reported
Transporter City,State,Zip:	CT
Transporter Country:	USA
Transporter 2 EPA ID:	Not reported
Transporter 2 Name:	Not reported
Transporter 2 Address:	Not reported
Transporter 2 City,State,Zip:	CT
Transporter 2 Country:	USA
US DOT Description:	WASTE PETROLEUM NAPHTHA LIQUID
Number of Containers:	001
Container Type:	DM
Quantity/Weight/Volume:	45/P
Batch Number:	999999
EPA Waste Codes:	D001 - IGNITABLE WASTE
Copies:	1
Alternate Facility Name:	Not reported
Alternate Facility Address:	Not reported
Alternate Facility State:	Not reported
Alternate Facility Date:	Not reported
Year:	1990

Map ID
Direction
Distance
Elevation

MAP FINDINGS

Site

Database(s)

EDR ID Number
EPA ID Number

ANOCOIL LLC (Continued)

1000108139

Manifest:	MI2160442
EPA ID:	CTD018800458
Generator Mailing Address:	60 EAST MAIN ST
Generator City,State,Zip:	ROCKVILLE, CT 06066
Discrepancies:	Not reported
Date Shipped:	1990-09-19
Date Received:	Not reported
Transporter 2 Date:	Not reported
TSDf EPA ID:	MID000724831
TSDf Name:	MICHIGAN DISPOSAL INC
TSDf Address:	49350 NORTH SERVICE DR
TSDf City,State,Zip:	BELLEVILLE, MI 48111
TSDf Country:	USA
Transporter EPA ID:	NJD054126164
Transporter Name:	FREEHOLD CARTAGE INC
Transporter Address:	Not reported
Transporter City,State,Zip:	CT
Transporter Country:	USA
Transporter 2 EPA ID:	Not reported
Transporter 2 Name:	Not reported
Transporter 2 Address:	Not reported
Transporter 2 City,State,Zip:	CT
Transporter 2 Country:	USA
US DOT Description:	HAZ WASTE LIQ NOS LEAD (ALUMINA/WATER)
Number of Containers:	014
Container Type:	DM
Quantity/Weight/Volume:	770/G
Batch Number:	Not reported
EPA Waste Codes:	D008 - LEAD
Copies:	Not reported
Alternate Facility Name:	Not reported
Alternate Facility Address:	Not reported
Alternate Facility State:	Not reported
Alternate Facility Date:	Not reported
Year:	1990
Manifest:	MI2160442
EPA ID:	CTD018800458
Generator Mailing Address:	60 EAST MAIN ST
Generator City,State,Zip:	ROCKVILLE, CT 06066
Discrepancies:	Not reported
Date Shipped:	1990-09-19
Date Received:	Not reported
Transporter 2 Date:	Not reported
TSDf EPA ID:	MID000724831
TSDf Name:	MICHIGAN DISPOSAL INC
TSDf Address:	49350 NORTH SERVICE DR
TSDf City,State,Zip:	BELLEVILLE, MI 48111
TSDf Country:	USA
Transporter EPA ID:	NJD054126164
Transporter Name:	FREEHOLD CARTAGE INC
Transporter Address:	Not reported
Transporter City,State,Zip:	CT
Transporter Country:	USA
Transporter 2 EPA ID:	Not reported
Transporter 2 Name:	Not reported
Transporter 2 Address:	Not reported

Map ID
Direction
Distance
Elevation

MAP FINDINGS

Site

Database(s)

EDR ID Number
EPA ID Number

ANOCOIL LLC (Continued)

1000108139

Transporter 2 City,State,Zip:	CT
Transporter 2 Country:	USA
US DOT Description:	HAZ WASTE LIQ NOS SULPH ANODIZ BAGS
Number of Containers:	008
Container Type:	DM
Quantity/Weight/Volume:	440/G
Batch Number:	Not reported
EPA Waste Codes:	D002 - CORROSIVE WASTE
Copies:	Not reported
Alternate Facility Name:	Not reported
Alternate Facility Address:	Not reported
Alternate Facility State:	Not reported
Alternate Facility Date:	Not reported
Year:	1990
Manifest:	MAF117057
EPA ID:	CTD018800458
Generator Mailing Address:	60 EAST MAIN ST
Generator City,State,Zip:	ROCKVILLE, CT 06066
Discrepancies:	N
Date Shipped:	1990-06-27
Date Received:	1990-06-27
Transporter 2 Date:	Not reported
TSDf EPA ID:	CTD000845982
TSDf Name:	SAFETY KLEEN CORP 2-070-01
TSDf Address:	24 BRIXTON ST
TSDf City,State,Zip:	WEST HARTFORD, CT 06107
TSDf Country:	USA
Transporter EPA ID:	ILD051060408
Transporter Name:	SAFETY-KLEEN CORP (TRANSPORTER ONLY)
Transporter Address:	Not reported
Transporter City,State,Zip:	CT
Transporter Country:	USA
Transporter 2 EPA ID:	Not reported
Transporter 2 Name:	Not reported
Transporter 2 Address:	Not reported
Transporter 2 City,State,Zip:	CT
Transporter 2 Country:	USA
US DOT Description:	WASTE PETROLEUM NAPHTHA LIQ
Number of Containers:	001
Container Type:	DM
Quantity/Weight/Volume:	45/P
Batch Number:	999999
EPA Waste Codes:	D001 - IGNITABLE WASTE
Copies:	1
Alternate Facility Name:	Not reported
Alternate Facility Address:	Not reported
Alternate Facility State:	Not reported
Alternate Facility Date:	Not reported
Year:	1990
Manifest:	MAC841588
EPA ID:	CTD018800458
Generator Mailing Address:	60 EAST MAIN ST
Generator City,State,Zip:	ROCKVILLE, CT 06066
Discrepancies:	N
Date Shipped:	1990-05-01

Map ID
Direction
Distance
Elevation

MAP FINDINGS

Site

Database(s)

EDR ID Number
EPA ID Number

ANOCOIL LLC (Continued)

1000108139

Date Received: 1990-05-01
Transporter 2 Date: Not reported
TSDF EPA ID: CTD000845982
TSDF Name: SAFETY-KLEEN CORP 2-070-01
TSDF Address: 24 BRIXTON ST
TSDF City,State,Zip: WEST HARTFORD, CT 06110
TSDF Country: USA
Transporter EPA ID: ILD051060408
Transporter Name: SAFETY-KLEEN CORP (TRANSPORTER ONLY)
Transporter Address: Not reported
Transporter City,State,Zip: CT
Transporter Country: USA
Transporter 2 EPA ID: Not reported
Transporter 2 Name: Not reported
Transporter 2 Address: Not reported
Transporter 2 City,State,Zip: CT
Transporter 2 Country: USA
US DOT Description: WASTE PETRO NAPHTHA LIQ
Number of Containers: 002
Container Type: DM
Quantity/Weight/Volume: 90/P
Batch Number: 999999
EPA Waste Codes: D001 - IGNITABLE WASTE
Copies: 1
Alternate Facility Name: Not reported
Alternate Facility Address: Not reported
Alternate Facility State: Not reported
Alternate Facility Date: Not reported

Year: 1989
Manifest: CTC0170081
EPA ID: CTD018800458
Generator Mailing Address: 60 EAST MAIN ST
Generator City,State,Zip: ROCKVILLE, CT 06066
Discrepancies: N
Date Shipped: 1989-05-10
Date Received: 1989-05-10
Transporter 2 Date: Not reported
TSDF EPA ID: CTD072138969
TSDF Name: ENVIRONMENTAL WASTE RESOURCES INC
TSDF Address: 130 FREIGHT ST
TSDF City,State,Zip: WATERBURY, CT 06702
TSDF Country: USA
Transporter EPA ID: CTD072138969
Transporter Name: ENVIRONMENTAL WASTE RESOURCES INC
Transporter Address: Not reported
Transporter City,State,Zip: CT
Transporter Country: USA
Transporter 2 EPA ID: Not reported
Transporter 2 Name: Not reported
Transporter 2 Address: Not reported
Transporter 2 City,State,Zip: CT
Transporter 2 Country: USA
US DOT Description: HAZARDOUS WASTE LIQUID NOS
Number of Containers: 012
Container Type: DM
Quantity/Weight/Volume: 660/G

Map ID
Direction
Distance
Elevation

MAP FINDINGS

Site

Database(s)

EDR ID Number
EPA ID Number

ANOCOIL LLC (Continued)

1000108139

Batch Number: 999999
EPA Waste Codes: D002 - CORROSIVE WASTE
Copies: 1
Alternate Facility Name: Not reported
Alternate Facility Address: Not reported
Alternate Facility State: Not reported
Alternate Facility Date: Not reported

Year: 1989
Manifest: CTC0289866
EPA ID: CTD018800458
Generator Mailing Address: 60 EAST MAIN ST
Generator City,State,Zip: ROCKVILLE, CT 06066
Discrepancies: N
Date Shipped: 1989-12-06
Date Received: 1989-12-06
Transporter 2 Date: Not reported
TSDF EPA ID: CTD000845982
TSDF Name: SAFETY KLEEN CORP 2-070-01
TSDF Address: 24 BRIXTON ST
TSDF City,State,Zip: WEST HARTFORD, CT 06107
TSDF Country: USA
Transporter EPA ID: ILD051060408
Transporter Name: SAFETY-KLEEN CORP (TRANSPORTER ONLY)
Transporter Address: Not reported
Transporter City,State,Zip: CT
Transporter Country: USA
Transporter 2 EPA ID: Not reported
Transporter 2 Name: Not reported
Transporter 2 Address: Not reported
Transporter 2 City,State,Zip: CT
Transporter 2 Country: USA
US DOT Description: WASTE PETROLEUM NAPHTHA LIQUID
Number of Containers: 001
Container Type: DM
Quantity/Weight/Volume: 45/P
Batch Number: 999999
EPA Waste Codes: D001 - IGNITABLE WASTE
Copies: 1
Alternate Facility Name: Not reported
Alternate Facility Address: Not reported
Alternate Facility State: Not reported
Alternate Facility Date: Not reported

Year: 1989
Manifest: CTC0276579
EPA ID: CTD018800458
Generator Mailing Address: 60 EAST MAIN ST
Generator City,State,Zip: ROCKVILLE, CT 06066
Discrepancies: N
Date Shipped: 1989-11-20
Date Received: 1989-11-21
Transporter 2 Date: Not reported
TSDF EPA ID: CTD072138969
TSDF Name: ENVIRONMENTAL WASTE RESOURCES INC
TSDF Address: 130 FREIGHT ST
TSDF City,State,Zip: WATERBURY, CT 06702

Map ID
Direction
Distance
Elevation

MAP FINDINGS

Site

Database(s)

EDR ID Number
EPA ID Number

ANOCOIL LLC (Continued)

1000108139

TSDF Country: USA
Transporter EPA ID: CTD072138969
Transporter Name: ENVIRONMENTAL WASTE RESOURCES INC
Transporter Address: Not reported
Transporter City,State,Zip: CT
Transporter Country: USA
Transporter 2 EPA ID: Not reported
Transporter 2 Name: Not reported
Transporter 2 Address: Not reported
Transporter 2 City,State,Zip: CT
Transporter 2 Country: USA
US DOT Description: HAZARDOUS CORROSIVE WASTE
Number of Containers: 006
Container Type: DM
Quantity/Weight/Volume: 330/G
Batch Number: 999999
EPA Waste Codes: D002 - CORROSIVE WASTE
Copies: 1
Alternate Facility Name: Not reported
Alternate Facility Address: Not reported
Alternate Facility State: Not reported
Alternate Facility Date: Not reported

Year: 1989
Manifest: CTC0276579
EPA ID: CTD018800458
Generator Mailing Address: 60 EAST MAIN ST
Generator City,State,Zip: ROCKVILLE, CT 06066
Discrepancies: N
Date Shipped: 1989-11-20
Date Received: 1989-11-21
Transporter 2 Date: Not reported
TSDF EPA ID: CTD072138969
TSDF Name: ENVIRONMENTAL WASTE RESOURCES INC
TSDF Address: 130 FREIGHT ST
TSDF City,State,Zip: WATERBURY, CT 06702
TSDF Country: USA
Transporter EPA ID: CTD072138969
Transporter Name: ENVIRONMENTAL WASTE RESOURCES INC
Transporter Address: Not reported
Transporter City,State,Zip: CT
Transporter Country: USA
Transporter 2 EPA ID: Not reported
Transporter 2 Name: Not reported
Transporter 2 Address: Not reported
Transporter 2 City,State,Zip: CT
Transporter 2 Country: USA
US DOT Description: HAZARDOUS WASTE LIQUID, NOS
Number of Containers: 009
Container Type: DM
Quantity/Weight/Volume: 495/G
Batch Number: 999999
EPA Waste Codes: D002 - CORROSIVE WASTE
Copies: 1
Alternate Facility Name: Not reported
Alternate Facility Address: Not reported
Alternate Facility State: Not reported

Map ID
Direction
Distance
Elevation

MAP FINDINGS

Site

Database(s)

EDR ID Number
EPA ID Number

ANOCOIL LLC (Continued)

1000108139

Alternate Facility Date:	Not reported
Year:	1989
Manifest:	CTC0276576
EPA ID:	CTD018800458
Generator Mailing Address:	60 EAST MAIN ST
Generator City,State,Zip:	ROCKVILLE, CT 06066
Discrepancies:	N
Date Shipped:	1989-10-05
Date Received:	Not reported
Transporter 2 Date:	Not reported
TSDf EPA ID:	CTD162235782
TSDf Name:	NATIONAL OIL SERVICE INC
TSDf Address:	16 ELM ST
TSDf City,State,Zip:	WEST HAVEN, CT 06516
TSDf Country:	USA
Transporter EPA ID:	MAD045323854
Transporter Name:	ASSOCIATED BUILDERS WRECKERS
Transporter Address:	Not reported
Transporter City,State,Zip:	CT
Transporter Country:	USA
Transporter 2 EPA ID:	Not reported
Transporter 2 Name:	Not reported
Transporter 2 Address:	Not reported
Transporter 2 City,State,Zip:	CT
Transporter 2 Country:	USA
US DOT Description:	WASTE OIL NOS, COMBUSTIBLE LIQUID
Number of Containers:	001
Container Type:	TT
Quantity/Weight/Volume:	1850/G
Batch Number:	Not reported
EPA Waste Codes:	D001 - IGNITABLE WASTE
Copies:	Not reported
Alternate Facility Name:	Not reported
Alternate Facility Address:	Not reported
Alternate Facility State:	Not reported
Alternate Facility Date:	Not reported
Year:	1989
Manifest:	CTC0276575
EPA ID:	CTD018800458
Generator Mailing Address:	60 EAST MAIN ST
Generator City,State,Zip:	ROCKVILLE, CT 06066
Discrepancies:	N
Date Shipped:	1989-08-28
Date Received:	1989-08-28
Transporter 2 Date:	Not reported
TSDf EPA ID:	CTD072138969
TSDf Name:	ENVIRONMENTAL WASTE RESOURCES INC
TSDf Address:	130 FREIGHT ST
TSDf City,State,Zip:	WATERBURY, CT 06702
TSDf Country:	USA
Transporter EPA ID:	CTD072138969
Transporter Name:	ENVIRONMENTAL WASTE RESOURCES INC
Transporter Address:	Not reported
Transporter City,State,Zip:	CT
Transporter Country:	USA

Map ID
Direction
Distance
Elevation

MAP FINDINGS

Site

Database(s)

EDR ID Number
EPA ID Number

ANOCOIL LLC (Continued)

1000108139

Transporter 2 EPA ID:	Not reported
Transporter 2 Name:	Not reported
Transporter 2 Address:	Not reported
Transporter 2 City,State,Zip:	CT
Transporter 2 Country:	USA
US DOT Description:	HAZ WASTE LIQUID NOS SULFURIC ACID
Number of Containers:	009
Container Type:	DM
Quantity/Weight/Volume:	495/G
Batch Number:	999999
EPA Waste Codes:	D008 - LEAD
Copies:	1
Alternate Facility Name:	Not reported
Alternate Facility Address:	Not reported
Alternate Facility State:	Not reported
Alternate Facility Date:	Not reported
Year:	1989
Manifest:	CTC0272983
EPA ID:	CTD018800458
Generator Mailing Address:	60 EAST MAIN ST
Generator City,State,Zip:	ROCKVILLE, CT 06066
Discrepancies:	N
Date Shipped:	1989-08-16
Date Received:	1989-08-16
Transporter 2 Date:	Not reported
TSDF EPA ID:	CTD000845982
TSDF Name:	SAFETY KLEEN CORP 2-070-01
TSDF Address:	24 BRIXTON ST
TSDF City,State,Zip:	WEST HARTFORD, CT 06107
TSDF Country:	USA
Transporter EPA ID:	ILD051060408
Transporter Name:	SAFETY-KLEEN CORP (TRANSPORTER ONLY)
Transporter Address:	Not reported
Transporter City,State,Zip:	CT
Transporter Country:	USA
Transporter 2 EPA ID:	Not reported
Transporter 2 Name:	Not reported
Transporter 2 Address:	Not reported
Transporter 2 City,State,Zip:	CT
Transporter 2 Country:	USA
US DOT Description:	WASTE PETROLEUM NAPHTHA LIQUID
Number of Containers:	001
Container Type:	DM
Quantity/Weight/Volume:	45/P
Batch Number:	999999
EPA Waste Codes:	D001 - IGNITABLE WASTE
Copies:	1
Alternate Facility Name:	Not reported
Alternate Facility Address:	Not reported
Alternate Facility State:	Not reported
Alternate Facility Date:	Not reported
Year:	1989
Manifest:	CTC0272658
EPA ID:	CTD018800458
Generator Mailing Address:	60 EAST MAIN ST

Map ID
Direction
Distance
Elevation

MAP FINDINGS

Site

Database(s)

EDR ID Number
EPA ID Number

ANOCOIL LLC (Continued)

1000108139

Generator City,State,Zip: ROCKVILLE, CT 06066
Discrepancies: N
Date Shipped: 1989-11-08
Date Received: 1989-11-08
Transporter 2 Date: Not reported
TSDF EPA ID: CTD000845982
TSDF Name: SAFETY KLEEN CORP 2-070-01
TSDF Address: 24 BRIXTON ST
TSDF City,State,Zip: WEST HARTFORD, CT 06107
TSDF Country: USA
Transporter EPA ID: ILD051060408
Transporter Name: SAFETY-KLEEN CORP (TRANSPORTER ONLY)
Transporter Address: Not reported
Transporter City,State,Zip: CT
Transporter Country: USA
Transporter 2 EPA ID: Not reported
Transporter 2 Name: Not reported
Transporter 2 Address: Not reported
Transporter 2 City,State,Zip: CT
Transporter 2 Country: USA
US DOT Description: WASTE PETROLEUM NAPHTHA
Number of Containers: 001
Container Type: DM
Quantity/Weight/Volume: 45/P
Batch Number: 999999
EPA Waste Codes: D001 - IGNITABLE WASTE
Copies: 1
Alternate Facility Name: Not reported
Alternate Facility Address: Not reported
Alternate Facility State: Not reported
Alternate Facility Date: Not reported

Year: 1989
Manifest: CTC0272173
EPA ID: CTD018800458
Generator Mailing Address: 60 EAST MAIN ST
Generator City,State,Zip: ROCKVILLE, CT 06066
Discrepancies: N
Date Shipped: 1989-10-11
Date Received: 1989-10-11
Transporter 2 Date: Not reported
TSDF EPA ID: CTD000845982
TSDF Name: SAFETY KLEEN CORP 2-070-01
TSDF Address: 24 BRIXTON ST
TSDF City,State,Zip: WEST HARTFORD, CT 06107
TSDF Country: USA
Transporter EPA ID: ILD051060408
Transporter Name: SAFETY-KLEEN CORP (TRANSPORTER ONLY)
Transporter Address: Not reported
Transporter City,State,Zip: CT
Transporter Country: USA
Transporter 2 EPA ID: Not reported
Transporter 2 Name: Not reported
Transporter 2 Address: Not reported
Transporter 2 City,State,Zip: CT
Transporter 2 Country: USA
US DOT Description: WASTE PETROLEUM NAPHTHA LIQUID

Map ID
Direction
Distance
Elevation

MAP FINDINGS

Site

Database(s)

EDR ID Number
EPA ID Number

ANOCOIL LLC (Continued)

1000108139

Number of Containers: 001
Container Type: DM
Quantity/Weight/Volume: 45/P
Batch Number: 999999
EPA Waste Codes: D001 - IGNITABLE WASTE
Copies: 1
Alternate Facility Name: Not reported
Alternate Facility Address: Not reported
Alternate Facility State: Not reported
Alternate Facility Date: Not reported

Year: 1989
Manifest: CTC0271910
EPA ID: CTD018800458
Generator Mailing Address: 60 EAST MAIN ST
Generator City,State,Zip: ROCKVILLE, CT 06066
Discrepancies: N
Date Shipped: 1989-07-19
Date Received: 1989-07-19
Transporter 2 Date: Not reported
TSDF EPA ID: CTD000845982
TSDF Name: SAFETY KLEEN CORP 2-070-01
TSDF Address: 24 BRIXTON ST
TSDF City,State,Zip: WEST HARTFORD, CT 06107
TSDF Country: USA
Transporter EPA ID: ILD051060408
Transporter Name: SAFETY-KLEEN CORP (TRANSPORTER ONLY)
Transporter Address: Not reported
Transporter City,State,Zip: CT
Transporter Country: USA
Transporter 2 EPA ID: Not reported
Transporter 2 Name: Not reported
Transporter 2 Address: Not reported
Transporter 2 City,State,Zip: CT
Transporter 2 Country: USA
US DOT Description: WASTE PETROLEUM NAPHTHA LIQUID
Number of Containers: 001
Container Type: DM
Quantity/Weight/Volume: 45/P
Batch Number: 999999
EPA Waste Codes: D001 - IGNITABLE WASTE
Copies: 1
Alternate Facility Name: Not reported
Alternate Facility Address: Not reported
Alternate Facility State: Not reported
Alternate Facility Date: Not reported

Year: 1989
Manifest: CTC0240921
EPA ID: CTD018800458
Generator Mailing Address: 60 EAST MAIN ST
Generator City,State,Zip: ROCKVILLE, CT 06066
Discrepancies: N
Date Shipped: 1989-03-30
Date Received: 1989-03-30
Transporter 2 Date: Not reported
TSDF EPA ID: CTD000845982

Map ID
Direction
Distance
Elevation

MAP FINDINGS

Site

Database(s)

EDR ID Number
EPA ID Number

ANOCOIL LLC (Continued)

1000108139

TSD Name:	SAFETY KLEEN CORP 2-070-01
TSD Address:	24 BRIXTON ST
TSD City,State,Zip:	WEST HARTFORD, CT 06107
TSD Country:	USA
Transporter EPA ID:	ILD051060408
Transporter Name:	SAFETY-KLEEN CORP (TRANSPORTER ONLY)
Transporter Address:	Not reported
Transporter City,State,Zip:	CT
Transporter Country:	USA
Transporter 2 EPA ID:	Not reported
Transporter 2 Name:	Not reported
Transporter 2 Address:	Not reported
Transporter 2 City,State,Zip:	CT
Transporter 2 Country:	USA
US DOT Description:	WASTE PETROLEUM NAPHTHA LIQUID
Number of Containers:	001
Container Type:	DM
Quantity/Weight/Volume:	45/P
Batch Number:	999999
EPA Waste Codes:	D001 - IGNITABLE WASTE
Copies:	1
Alternate Facility Name:	Not reported
Alternate Facility Address:	Not reported
Alternate Facility State:	Not reported
Alternate Facility Date:	Not reported
Year:	1989
Manifest:	CTC0239837
EPA ID:	CTD018800458
Generator Mailing Address:	60 EAST MAIN ST
Generator City,State,Zip:	ROCKVILLE, CT 06066
Discrepancies:	N
Date Shipped:	1989-05-24
Date Received:	1989-05-24
Transporter 2 Date:	Not reported
TSD EPA ID:	CTD000845982
TSD Name:	SAFETY KLEEN CORP 2-070-01
TSD Address:	24 BRIXTON ST
TSD City,State,Zip:	WEST HARTFORD, CT 06107
TSD Country:	USA
Transporter EPA ID:	ILD051060408
Transporter Name:	SAFETY-KLEEN CORP (TRANSPORTER ONLY)
Transporter Address:	Not reported
Transporter City,State,Zip:	CT
Transporter Country:	USA
Transporter 2 EPA ID:	Not reported
Transporter 2 Name:	Not reported
Transporter 2 Address:	Not reported
Transporter 2 City,State,Zip:	CT
Transporter 2 Country:	USA
US DOT Description:	WASTE PETROLEUM NAPHTHA
Number of Containers:	001
Container Type:	DM
Quantity/Weight/Volume:	45/P
Batch Number:	999999
EPA Waste Codes:	D001 - IGNITABLE WASTE
Copies:	1

Map ID
Direction
Distance
Elevation

MAP FINDINGS

Site

Database(s)

EDR ID Number
EPA ID Number

ANOCOIL LLC (Continued)

1000108139

Alternate Facility Name:	Not reported
Alternate Facility Address:	Not reported
Alternate Facility State:	Not reported
Alternate Facility Date:	Not reported
Year:	1989
Manifest:	CTC0238129
EPA ID:	CTD018800458
Generator Mailing Address:	60 EAST MAIN ST
Generator City,State,Zip:	ROCKVILLE, CT 06066
Discrepancies:	N
Date Shipped:	1989-06-23
Date Received:	1989-06-23
Transporter 2 Date:	Not reported
TSDf EPA ID:	CTD000845982
TSDf Name:	SAFETY KLEEN CORP 2-070-01
TSDf Address:	24 BRIXTON ST
TSDf City,State,Zip:	WEST HARTFORD, CT 06107
TSDf Country:	USA
Transporter EPA ID:	ILD051060408
Transporter Name:	SAFETY-KLEEN CORP (TRANSPORTER ONLY)
Transporter Address:	Not reported
Transporter City,State,Zip:	CT
Transporter Country:	USA
Transporter 2 EPA ID:	Not reported
Transporter 2 Name:	Not reported
Transporter 2 Address:	Not reported
Transporter 2 City,State,Zip:	CT
Transporter 2 Country:	USA
US DOT Description:	WASTE PETROLEUM NAPHTHA LIQUID
Number of Containers:	001
Container Type:	DM
Quantity/Weight/Volume:	45/P
Batch Number:	999999
EPA Waste Codes:	D001 - IGNITABLE WASTE
Copies:	1
Alternate Facility Name:	Not reported
Alternate Facility Address:	Not reported
Alternate Facility State:	Not reported
Alternate Facility Date:	Not reported
Year:	1989
Manifest:	CTC0237910
EPA ID:	CTD018800458
Generator Mailing Address:	60 EAST MAIN ST
Generator City,State,Zip:	ROCKVILLE, CT 06066
Discrepancies:	N
Date Shipped:	1989-09-13
Date Received:	1989-09-13
Transporter 2 Date:	Not reported
TSDf EPA ID:	CTD000845982
TSDf Name:	SAFETY KLEEN CORP 2-070-01
TSDf Address:	24 BRIXTON ST
TSDf City,State,Zip:	WEST HARTFORD, CT 06107
TSDf Country:	USA
Transporter EPA ID:	ILD051060408
Transporter Name:	SAFETY-KLEEN CORP (TRANSPORTER ONLY)

Map ID
Direction
Distance
Elevation

MAP FINDINGS

Site

Database(s)

EDR ID Number
EPA ID Number

ANOCOIL LLC (Continued)

1000108139

Transporter Address:	Not reported
Transporter City,State,Zip:	CT
Transporter Country:	USA
Transporter 2 EPA ID:	Not reported
Transporter 2 Name:	Not reported
Transporter 2 Address:	Not reported
Transporter 2 City,State,Zip:	CT
Transporter 2 Country:	USA
US DOT Description:	WASTE PETROLEUM NAPHTHA LIQUID
Number of Containers:	001
Container Type:	DM
Quantity/Weight/Volume:	45/P
Batch Number:	999999
EPA Waste Codes:	D001 - IGNITABLE WASTE
Copies:	1
Alternate Facility Name:	Not reported
Alternate Facility Address:	Not reported
Alternate Facility State:	Not reported
Alternate Facility Date:	Not reported
Year:	1989
Manifest:	CTC0222877
EPA ID:	CTD018800458
Generator Mailing Address:	60 EAST MAIN ST
Generator City,State,Zip:	ROCKVILLE, CT 06066
Discrepancies:	N
Date Shipped:	1989-02-02
Date Received:	1989-02-02
Transporter 2 Date:	Not reported
TSD EPA ID:	CTD000845982
TSD Name:	SAFETY KLEEN CORP 2-070-01
TSD Address:	24 BRIXTON ST
TSD City,State,Zip:	WEST HARTFORD, CT 06107
TSD Country:	USA
Transporter EPA ID:	ILD051060408
Transporter Name:	SAFETY-KLEEN CORP (TRANSPORTER ONLY)
Transporter Address:	Not reported
Transporter City,State,Zip:	CT
Transporter Country:	USA
Transporter 2 EPA ID:	Not reported
Transporter 2 Name:	Not reported
Transporter 2 Address:	Not reported
Transporter 2 City,State,Zip:	CT
Transporter 2 Country:	USA
US DOT Description:	WASTE PETROLEUM NAPHTHA LIQUID
Number of Containers:	001
Container Type:	DM
Quantity/Weight/Volume:	45/P
Batch Number:	999999
EPA Waste Codes:	D001 - IGNITABLE WASTE
Copies:	1
Alternate Facility Name:	Not reported
Alternate Facility Address:	Not reported
Alternate Facility State:	Not reported
Alternate Facility Date:	Not reported
Year:	1989

Map ID
Direction
Distance
Elevation

MAP FINDINGS

Site

Database(s)

EDR ID Number
EPA ID Number

ANOCOIL LLC (Continued)

1000108139

Manifest:	CTC0222612
EPA ID:	CTD018800458
Generator Mailing Address:	60 EAST MAIN ST
Generator City,State,Zip:	ROCKVILLE, CT 06066
Discrepancies:	N
Date Shipped:	1989-03-02
Date Received:	1989-03-02
Transporter 2 Date:	Not reported
TSDf EPA ID:	CTD000845982
TSDf Name:	SAFETY KLEEN CORP 2-070-01
TSDf Address:	24 BRIXTON ST
TSDf City,State,Zip:	WEST HARTFORD, CT 06107
TSDf Country:	USA
Transporter EPA ID:	ILD051060408
Transporter Name:	SAFETY-KLEEN CORP (TRANSPORTER ONLY)
Transporter Address:	Not reported
Transporter City,State,Zip:	CT
Transporter Country:	USA
Transporter 2 EPA ID:	Not reported
Transporter 2 Name:	Not reported
Transporter 2 Address:	Not reported
Transporter 2 City,State,Zip:	CT
Transporter 2 Country:	USA
US DOT Description:	WASTE PETROLEUM NAPHTHA LIQUID
Number of Containers:	001
Container Type:	DM
Quantity/Weight/Volume:	45/P
Batch Number:	999999
EPA Waste Codes:	D001 - IGNITABLE WASTE
Copies:	1
Alternate Facility Name:	Not reported
Alternate Facility Address:	Not reported
Alternate Facility State:	Not reported
Alternate Facility Date:	Not reported
Year:	1989
Manifest:	CTC0221561
EPA ID:	CTD018800458
Generator Mailing Address:	60 EAST MAIN ST
Generator City,State,Zip:	ROCKVILLE, CT 06066
Discrepancies:	N
Date Shipped:	1989-01-09
Date Received:	1989-01-09
Transporter 2 Date:	Not reported
TSDf EPA ID:	CTD000845982
TSDf Name:	SAFETY KLEEN CORP 2-070-01
TSDf Address:	24 BRIXTON ST
TSDf City,State,Zip:	WEST HARTFORD, CT 06107
TSDf Country:	USA
Transporter EPA ID:	ILD051060408
Transporter Name:	SAFETY-KLEEN CORP (TRANSPORTER ONLY)
Transporter Address:	Not reported
Transporter City,State,Zip:	CT
Transporter Country:	USA
Transporter 2 EPA ID:	Not reported
Transporter 2 Name:	Not reported
Transporter 2 Address:	Not reported

Map ID
Direction
Distance
Elevation

MAP FINDINGS

Site

Database(s)

EDR ID Number
EPA ID Number

ANOCOIL LLC (Continued)

1000108139

Transporter 2 City,State,Zip:	CT
Transporter 2 Country:	USA
US DOT Description:	WASTE PETROLEUM NAPHTHA LIQUID
Number of Containers:	001
Container Type:	DM
Quantity/Weight/Volume:	45/P
Batch Number:	999999
EPA Waste Codes:	D001 - IGNITABLE WASTE
Copies:	1
Alternate Facility Name:	Not reported
Alternate Facility Address:	Not reported
Alternate Facility State:	Not reported
Alternate Facility Date:	Not reported
Year:	1989
Manifest:	CTC0193547
EPA ID:	CTD018800458
Generator Mailing Address:	60 EAST MAIN ST
Generator City,State,Zip:	ROCKVILLE, CT 06066
Discrepancies:	N
Date Shipped:	1989-04-26
Date Received:	1989-04-26
Transporter 2 Date:	Not reported
TSDf EPA ID:	CTD000845982
TSDf Name:	SAFETY KLEEN CORP 2-070-01
TSDf Address:	24 BRIXTON ST
TSDf City,State,Zip:	WEST HARTFORD, CT 06107
TSDf Country:	USA
Transporter EPA ID:	ILD051060408
Transporter Name:	SAFETY-KLEEN CORP (TRANSPORTER ONLY)
Transporter Address:	Not reported
Transporter City,State,Zip:	CT
Transporter Country:	USA
Transporter 2 EPA ID:	Not reported
Transporter 2 Name:	Not reported
Transporter 2 Address:	Not reported
Transporter 2 City,State,Zip:	CT
Transporter 2 Country:	USA
US DOT Description:	WASTE PETROLEUM NAPHTHA
Number of Containers:	001
Container Type:	DM
Quantity/Weight/Volume:	45/P
Batch Number:	999999
EPA Waste Codes:	D001 - IGNITABLE WASTE
Copies:	1
Alternate Facility Name:	Not reported
Alternate Facility Address:	Not reported
Alternate Facility State:	Not reported
Alternate Facility Date:	Not reported
Year:	1988
Manifest:	CTC0173245
EPA ID:	CTD018800458
Generator Mailing Address:	60 EAST MAIN ST
Generator City,State,Zip:	ROCKVILLE, CT 06066
Discrepancies:	N
Date Shipped:	1988-06-22

Map ID
Direction
Distance
Elevation

MAP FINDINGS

Site

Database(s)

EDR ID Number
EPA ID Number

ANOCOIL LLC (Continued)

1000108139

Date Received: 1988-06-22
Transporter 2 Date: Not reported
TSDF EPA ID: CTD000845982
TSDF Name: SAFETY-KLEEN CORP 2-070-01
TSDF Address: 24 BRIXTON ST
TSDF City,State,Zip: WEST HARTFORD, CT 06107
TSDF Country: USA
Transporter EPA ID: ILD051060408
Transporter Name: SAFETY-KLEEN CORP (TRANSPORTER ONLY)
Transporter Address: Not reported
Transporter City,State,Zip: CT
Transporter Country: USA
Transporter 2 EPA ID: Not reported
Transporter 2 Name: Not reported
Transporter 2 Address: Not reported
Transporter 2 City,State,Zip: CT
Transporter 2 Country: USA
US DOT Description: WASTE PETROLEUM NAPHTHA LIQUID
Number of Containers: 001
Container Type: DM
Quantity/Weight/Volume: 45/P
Batch Number: 999999
EPA Waste Codes: D001 - IGNITABLE WASTE
Copies: 1
Alternate Facility Name: Not reported
Alternate Facility Address: Not reported
Alternate Facility State: Not reported
Alternate Facility Date: Not reported

Year: 1988
Manifest: CTC0170075
EPA ID: CTD018800458
Generator Mailing Address: 60 EAST MAIN ST
Generator City,State,Zip: ROCKVILLE, CT 06066
Discrepancies: Y
Date Shipped: 1988-12-19
Date Received: 1988-12-20
Transporter 2 Date: Not reported
TSDF EPA ID: CTD072138969
TSDF Name: ENVIRONMENTAL WASTE RESOURCES INC
TSDF Address: 130 FREIGHT ST
TSDF City,State,Zip: WATERBURY, CT 06702
TSDF Country: USA
Transporter EPA ID: CTD072138969
Transporter Name: ENVIRONMENTAL WASTE RESOURCES INC
Transporter Address: Not reported
Transporter City,State,Zip: CT
Transporter Country: USA
Transporter 2 EPA ID: Not reported
Transporter 2 Name: Not reported
Transporter 2 Address: Not reported
Transporter 2 City,State,Zip: CT
Transporter 2 Country: USA
US DOT Description: HAZARDOUS WASTE LIQUID, NOS
Number of Containers: 001
Container Type: TT
Quantity/Weight/Volume: 715/G

Map ID
Direction
Distance
Elevation

MAP FINDINGS

Site

Database(s)

EDR ID Number
EPA ID Number

ANOCOIL LLC (Continued)

1000108139

Batch Number: 999999
EPA Waste Codes: D007 - CHROMIUM
Copies: 1
Alternate Facility Name: Not reported
Alternate Facility Address: Not reported
Alternate Facility State: Not reported
Alternate Facility Date: Not reported

Year: 1988
Manifest: CTC0185202
EPA ID: CTD018800458
Generator Mailing Address: 60 EAST MAIN ST
Generator City,State,Zip: ROCKVILLE, CT 06066
Discrepancies: N
Date Shipped: 1988-09-15
Date Received: 1988-09-15
Transporter 2 Date: Not reported
TSDF EPA ID: CTD000845982
TSDF Name: SAFETY-KLEEN CORP 2-070-01
TSDF Address: 24 BRIXTON ST
TSDF City,State,Zip: WEST HARTFORD, CT 06107
TSDF Country: USA
Transporter EPA ID: ILD051060408
Transporter Name: SAFETY-KLEEN CORP (TRANSPORTER ONLY)
Transporter Address: Not reported
Transporter City,State,Zip: CT
Transporter Country: USA
Transporter 2 EPA ID: Not reported
Transporter 2 Name: Not reported
Transporter 2 Address: Not reported
Transporter 2 City,State,Zip: CT
Transporter 2 Country: USA
US DOT Description: WASTE PETROLEUM NAPHTHA LIQUID
Number of Containers: 001
Container Type: DM
Quantity/Weight/Volume: 45/P
Batch Number: 999999
EPA Waste Codes: D001 - IGNITABLE WASTE
Copies: 1
Alternate Facility Name: Not reported
Alternate Facility Address: Not reported
Alternate Facility State: Not reported
Alternate Facility Date: Not reported

Year: 1988
Manifest: CTC0173902
EPA ID: CTD018800458
Generator Mailing Address: 60 EAST MAIN ST
Generator City,State,Zip: ROCKVILLE, CT 06066
Discrepancies: N
Date Shipped: 1988-08-17
Date Received: 1988-08-17
Transporter 2 Date: Not reported
TSDF EPA ID: CTD000845982
TSDF Name: SAFETY-KLEEN CORP 2-070-01
TSDF Address: 24 BRIXTON ST
TSDF City,State,Zip: WEST HARTFORD, CT 06107

Map ID
Direction
Distance
Elevation

MAP FINDINGS

Site

Database(s)

EDR ID Number
EPA ID Number

ANOCOIL LLC (Continued)

1000108139

TSDF Country: USA
Transporter EPA ID: ILD051060408
Transporter Name: SAFETY-KLEEN CORP (TRANSPORTER ONLY)
Transporter Address: Not reported
Transporter City,State,Zip: CT
Transporter Country: USA
Transporter 2 EPA ID: Not reported
Transporter 2 Name: Not reported
Transporter 2 Address: Not reported
Transporter 2 City,State,Zip: CT
Transporter 2 Country: USA
US DOT Description: WASTE PETROLEUM NAPHTHA LIQUID
Number of Containers: 002
Container Type: DM
Quantity/Weight/Volume: 90/P
Batch Number: 999999
EPA Waste Codes: D001 - IGNITABLE WASTE
Copies: 1
Alternate Facility Name: Not reported
Alternate Facility Address: Not reported
Alternate Facility State: Not reported
Alternate Facility Date: Not reported

Year: 1988
Manifest: CTB0069749
EPA ID: CTD018800458
Generator Mailing Address: 60 EAST MAIN ST
Generator City,State,Zip: ROCKVILLE, CT 06066
Discrepancies: N
Date Shipped: 1988-03-23
Date Received: 1988-03-23
Transporter 2 Date: Not reported
TSDF EPA ID: CTD072138969
TSDF Name: ENVIRONMENTAL WASTE RESOURCES INC
TSDF Address: 130 FREIGHT ST
TSDF City,State,Zip: WATERBURY, CT 06702
TSDF Country: USA
Transporter EPA ID: CTD072138969
Transporter Name: ENVIRONMENTAL WASTE RESOURCES INC
Transporter Address: Not reported
Transporter City,State,Zip: CT
Transporter Country: USA
Transporter 2 EPA ID: Not reported
Transporter 2 Name: Not reported
Transporter 2 Address: Not reported
Transporter 2 City,State,Zip: CT
Transporter 2 Country: USA
US DOT Description: HAZARDOUS WASTE LIQUID, NOS
Number of Containers: 009
Container Type: DM
Quantity/Weight/Volume: 495/G
Batch Number: 999999
EPA Waste Codes: D008 - LEAD
Copies: 1
Alternate Facility Name: Not reported
Alternate Facility Address: Not reported
Alternate Facility State: Not reported

Map ID
Direction
Distance
Elevation

MAP FINDINGS

Site

Database(s)

EDR ID Number
EPA ID Number

ANOCOIL LLC (Continued)

1000108139

Alternate Facility Date:	Not reported
Year:	1988
Manifest:	CTC0184635
EPA ID:	CTD018800458
Generator Mailing Address:	60 EAST MAIN ST
Generator City,State,Zip:	ROCKVILLE, CT 06066
Discrepancies:	N
Date Shipped:	1988-10-14
Date Received:	1988-10-14
Transporter 2 Date:	Not reported
TSDf EPA ID:	CTD000845982
TSDf Name:	SAFETY-KLEEN CORP 2-070-01
TSDf Address:	24 BRIXTON ST
TSDf City,State,Zip:	WEST HARTFORD, CT 06107
TSDf Country:	USA
Transporter EPA ID:	ILD051060408
Transporter Name:	SAFETY-KLEEN CORP (TRANSPORTER ONLY)
Transporter Address:	Not reported
Transporter City,State,Zip:	CT
Transporter Country:	USA
Transporter 2 EPA ID:	Not reported
Transporter 2 Name:	Not reported
Transporter 2 Address:	Not reported
Transporter 2 City,State,Zip:	CT
Transporter 2 Country:	USA
US DOT Description:	WASTE PETROLEUM NAPHTHA COMBUSTIBLE LIQ.
Number of Containers:	001
Container Type:	DM
Quantity/Weight/Volume:	45/P
Batch Number:	999999
EPA Waste Codes:	D001 - IGNITABLE WASTE
Copies:	1
Alternate Facility Name:	Not reported
Alternate Facility Address:	Not reported
Alternate Facility State:	Not reported
Alternate Facility Date:	Not reported
Year:	1988
Manifest:	CTC0113160
EPA ID:	CTD018800458
Generator Mailing Address:	60 EAST MAIN ST
Generator City,State,Zip:	ROCKVILLE, CT 06066
Discrepancies:	N
Date Shipped:	1988-01-06
Date Received:	1988-01-06
Transporter 2 Date:	Not reported
TSDf EPA ID:	CTD000845982
TSDf Name:	SAFETY-KLEEN CORP 2-070-01
TSDf Address:	24 BRIXTON ST
TSDf City,State,Zip:	WEST HARTFORD, CT 06107
TSDf Country:	USA
Transporter EPA ID:	ILD051060408
Transporter Name:	SAFETY-KLEEN CORP (TRANSPORTER ONLY)
Transporter Address:	Not reported
Transporter City,State,Zip:	CT
Transporter Country:	USA

Map ID
Direction
Distance
Elevation

MAP FINDINGS

Site

Database(s)

EDR ID Number
EPA ID Number

ANOCOIL LLC (Continued)

1000108139

Transporter 2 EPA ID:	Not reported
Transporter 2 Name:	Not reported
Transporter 2 Address:	Not reported
Transporter 2 City,State,Zip:	CT
Transporter 2 Country:	USA
US DOT Description:	WASTE PETROLEUM NAPHTHA COMBUSTIBLE LIQ.
Number of Containers:	001
Container Type:	DM
Quantity/Weight/Volume:	45/P
Batch Number:	999999
EPA Waste Codes:	D001 - IGNITABLE WASTE
Copies:	1
Alternate Facility Name:	Not reported
Alternate Facility Address:	Not reported
Alternate Facility State:	Not reported
Alternate Facility Date:	Not reported
Year:	1988
Manifest:	CTC0170074
EPA ID:	CTD018800458
Generator Mailing Address:	60 EAST MAIN ST
Generator City,State,Zip:	ROCKVILLE, CT 06066
Discrepancies:	Y
Date Shipped:	1988-12-02
Date Received:	1988-12-02
Transporter 2 Date:	Not reported
TSDf EPA ID:	CTD072138969
TSDf Name:	ENVIRONMENTAL WASTE RESOURCES INC
TSDf Address:	130 FREIGHT ST
TSDf City,State,Zip:	WATERBURY, CT 06702
TSDf Country:	USA
Transporter EPA ID:	CTD072138969
Transporter Name:	ENVIRONMENTAL WASTE RESOURCES INC
Transporter Address:	Not reported
Transporter City,State,Zip:	CT
Transporter Country:	USA
Transporter 2 EPA ID:	Not reported
Transporter 2 Name:	Not reported
Transporter 2 Address:	Not reported
Transporter 2 City,State,Zip:	CT
Transporter 2 Country:	USA
US DOT Description:	HAZARDOUS WASTE LIQUID, NOS
Number of Containers:	008
Container Type:	DM
Quantity/Weight/Volume:	440/G
Batch Number:	999999
EPA Waste Codes:	D002 - CORROSIVE WASTE
Copies:	1
Alternate Facility Name:	Not reported
Alternate Facility Address:	Not reported
Alternate Facility State:	Not reported
Alternate Facility Date:	Not reported
Year:	1988
Manifest:	CTC0142684
EPA ID:	CTD018800458
Generator Mailing Address:	60 EAST MAIN ST

Map ID
Direction
Distance
Elevation

MAP FINDINGS

Site

Database(s)

EDR ID Number
EPA ID Number

ANOCOIL LLC (Continued)

1000108139

Generator City,State,Zip:	ROCKVILLE, CT 06066
Discrepancies:	N
Date Shipped:	1988-05-27
Date Received:	1988-05-27
Transporter 2 Date:	Not reported
TSDf EPA ID:	CTD000845982
TSDf Name:	SAFETY-KLEEN CORP 2-070-01
TSDf Address:	24 BRIXTON ST
TSDf City,State,Zip:	WEST HARTFORD, CT 06107
TSDf Country:	USA
Transporter EPA ID:	ILD051060408
Transporter Name:	SAFETY-KLEEN CORP (TRANSPORTER ONLY)
Transporter Address:	Not reported
Transporter City,State,Zip:	CT
Transporter Country:	USA
Transporter 2 EPA ID:	Not reported
Transporter 2 Name:	Not reported
Transporter 2 Address:	Not reported
Transporter 2 City,State,Zip:	CT
Transporter 2 Country:	USA
US DOT Description:	WASTE PETROLEUM NAPHTHA, LIQUID
Number of Containers:	001
Container Type:	DM
Quantity/Weight/Volume:	45/P
Batch Number:	999999
EPA Waste Codes:	D001 - IGNITABLE WASTE
Copies:	1
Alternate Facility Name:	Not reported
Alternate Facility Address:	Not reported
Alternate Facility State:	Not reported
Alternate Facility Date:	Not reported
Year:	1988
Manifest:	CTC0142452
EPA ID:	CTD018800458
Generator Mailing Address:	60 EAST MAIN ST
Generator City,State,Zip:	ROCKVILLE, CT 06066
Discrepancies:	N
Date Shipped:	1988-04-28
Date Received:	1988-04-28
Transporter 2 Date:	Not reported
TSDf EPA ID:	CTD000845982
TSDf Name:	SAFETY-KLEEN CORP 2-070-01
TSDf Address:	24 BRIXTON ST
TSDf City,State,Zip:	WEST HARTFORD, CT 06107
TSDf Country:	USA
Transporter EPA ID:	ILD051060408
Transporter Name:	SAFETY-KLEEN CORP (TRANSPORTER ONLY)
Transporter Address:	Not reported
Transporter City,State,Zip:	CT
Transporter Country:	USA
Transporter 2 EPA ID:	Not reported
Transporter 2 Name:	Not reported
Transporter 2 Address:	Not reported
Transporter 2 City,State,Zip:	CT
Transporter 2 Country:	USA
US DOT Description:	WASTE PETROLEUM NAPHTHA COMBUSTIBLE LIQ.

Map ID
Direction
Distance
Elevation

MAP FINDINGS

Site

Database(s)

EDR ID Number
EPA ID Number

ANOCOIL LLC (Continued)

1000108139

Number of Containers: 001
Container Type: DM
Quantity/Weight/Volume: 45/P
Batch Number: 999999
EPA Waste Codes: D001 - IGNITABLE WASTE
Copies: 1
Alternate Facility Name: Not reported
Alternate Facility Address: Not reported
Alternate Facility State: Not reported
Alternate Facility Date: Not reported

Year: 1988
Manifest: CTC0142281
EPA ID: CTD018800458
Generator Mailing Address: 60 EAST MAIN ST
Generator City,State,Zip: ROCKVILLE, CT 06066
Discrepancies: N
Date Shipped: 1988-12-07
Date Received: 1988-12-07
Transporter 2 Date: Not reported
TSDF EPA ID: CTD000845982
TSDF Name: SAFETY-KLEEN CORP 2-070-01
TSDF Address: 24 BRIXTON ST
TSDF City,State,Zip: WEST HARTFORD, CT 06107
TSDF Country: USA
Transporter EPA ID: ILD051060408
Transporter Name: SAFETY-KLEEN CORP (TRANSPORTER ONLY)
Transporter Address: Not reported
Transporter City,State,Zip: CT
Transporter Country: USA
Transporter 2 EPA ID: Not reported
Transporter 2 Name: Not reported
Transporter 2 Address: Not reported
Transporter 2 City,State,Zip: CT
Transporter 2 Country: USA
US DOT Description: WASTE PETROLEUM NAPHTHA LIQUID
Number of Containers: 002
Container Type: DM
Quantity/Weight/Volume: 90/P
Batch Number: 999999
EPA Waste Codes: D001 - IGNITABLE WASTE
Copies: 1
Alternate Facility Name: Not reported
Alternate Facility Address: Not reported
Alternate Facility State: Not reported
Alternate Facility Date: Not reported

Year: 1988
Manifest: CTC0141806
EPA ID: CTD018800458
Generator Mailing Address: 60 EAST MAIN ST
Generator City,State,Zip: ROCKVILLE, CT 06066
Discrepancies: N
Date Shipped: 1988-03-30
Date Received: 1988-03-30
Transporter 2 Date: Not reported
TSDF EPA ID: CTD000845982

Map ID
Direction
Distance
Elevation

MAP FINDINGS

Site

Database(s)

EDR ID Number
EPA ID Number

ANOCOIL LLC (Continued)

1000108139

TSD Name:	SAFETY-KLEEN CORP 2-070-01
TSD Address:	24 BRIXTON ST
TSD City,State,Zip:	WEST HARTFORD, CT 06107
TSD Country:	USA
Transporter EPA ID:	ILD051060408
Transporter Name:	SAFETY-KLEEN CORP (TRANSPORTER ONLY)
Transporter Address:	Not reported
Transporter City,State,Zip:	CT
Transporter Country:	USA
Transporter 2 EPA ID:	Not reported
Transporter 2 Name:	Not reported
Transporter 2 Address:	Not reported
Transporter 2 City,State,Zip:	CT
Transporter 2 Country:	USA
US DOT Description:	WASTE PETROLEUM NAPHTHA LIQUID
Number of Containers:	002
Container Type:	DM
Quantity/Weight/Volume:	90/P
Batch Number:	999999
EPA Waste Codes:	D001 - IGNITABLE WASTE
Copies:	1
Alternate Facility Name:	Not reported
Alternate Facility Address:	Not reported
Alternate Facility State:	Not reported
Alternate Facility Date:	Not reported
Year:	1988
Manifest:	CTC0140967
EPA ID:	CTD018800458
Generator Mailing Address:	60 EAST MAIN ST
Generator City,State,Zip:	ROCKVILLE, CT 06066
Discrepancies:	N
Date Shipped:	1988-02-05
Date Received:	1988-02-05
Transporter 2 Date:	Not reported
TSD EPA ID:	CTD000845982
TSD Name:	SAFETY-KLEEN CORP 2-070-01
TSD Address:	24 BRIXTON ST
TSD City,State,Zip:	WEST HARTFORD, CT 06107
TSD Country:	USA
Transporter EPA ID:	ILD051060408
Transporter Name:	SAFETY-KLEEN CORP (TRANSPORTER ONLY)
Transporter Address:	Not reported
Transporter City,State,Zip:	CT
Transporter Country:	USA
Transporter 2 EPA ID:	Not reported
Transporter 2 Name:	Not reported
Transporter 2 Address:	Not reported
Transporter 2 City,State,Zip:	CT
Transporter 2 Country:	USA
US DOT Description:	WASTE PETROLEUM NAPHTHA COMBUSTIBLE LIQ.
Number of Containers:	001
Container Type:	DM
Quantity/Weight/Volume:	45/P
Batch Number:	999999
EPA Waste Codes:	D001 - IGNITABLE WASTE
Copies:	1

Map ID
Direction
Distance
Elevation

MAP FINDINGS

Site

Database(s)

EDR ID Number
EPA ID Number

ANOCOIL LLC (Continued)

1000108139

Alternate Facility Name:	Not reported
Alternate Facility Address:	Not reported
Alternate Facility State:	Not reported
Alternate Facility Date:	Not reported
Year:	1987
Manifest:	CTB0099578
EPA ID:	CTD018800458
Generator Mailing Address:	60 EAST MAIN ST
Generator City,State,Zip:	ROCKVILLE, CT 06066
Discrepancies:	N
Date Shipped:	1987-08-26
Date Received:	1987-08-26
Transporter 2 Date:	Not reported
TSDf EPA ID:	CTD000845982
TSDf Name:	SAFETY KLEEN CORP 2-070-01
TSDf Address:	24 BRIXTON ST
TSDf City,State,Zip:	WEST HARTFORD, CT 06107
TSDf Country:	USA
Transporter EPA ID:	CTD000845982
Transporter Name:	SAFETY KLEEN CORP 2-070-01
Transporter Address:	Not reported
Transporter City,State,Zip:	CT
Transporter Country:	USA
Transporter 2 EPA ID:	Not reported
Transporter 2 Name:	Not reported
Transporter 2 Address:	Not reported
Transporter 2 City,State,Zip:	CT
Transporter 2 Country:	USA
US DOT Description:	WST PETROLEUM NAPHTHA LIQ, EPA IGNITABIL
Number of Containers:	001
Container Type:	DM
Quantity/Weight/Volume:	45/P
Batch Number:	999999
EPA Waste Codes:	D001 - IGNITABLE WASTE
Copies:	1
Alternate Facility Name:	Not reported
Alternate Facility Address:	Not reported
Alternate Facility State:	Not reported
Alternate Facility Date:	Not reported
Year:	1987
Manifest:	CTB0068896
EPA ID:	CTD018800458
Generator Mailing Address:	60 EAST MAIN ST
Generator City,State,Zip:	ROCKVILLE, CT 06066
Discrepancies:	N
Date Shipped:	1987-07-01
Date Received:	1987-07-01
Transporter 2 Date:	Not reported
TSDf EPA ID:	CTD072138969
TSDf Name:	ENVIRONMENTAL WASTE RESOURCES INC
TSDf Address:	130 FREIGHT ST
TSDf City,State,Zip:	WATERBURY, CT 06702
TSDf Country:	USA
Transporter EPA ID:	CTD072138969
Transporter Name:	ENVIRONMENTAL WASTE RESOURCES INC

Map ID
Direction
Distance
Elevation

MAP FINDINGS

Site

Database(s)

EDR ID Number
EPA ID Number

ANOCOIL LLC (Continued)

1000108139

Transporter Address:	Not reported
Transporter City,State,Zip:	CT
Transporter Country:	USA
Transporter 2 EPA ID:	Not reported
Transporter 2 Name:	Not reported
Transporter 2 Address:	Not reported
Transporter 2 City,State,Zip:	CT
Transporter 2 Country:	USA
US DOT Description:	HAZARDOUS WASTE LIQUID, NOS
Number of Containers:	004
Container Type:	DM
Quantity/Weight/Volume:	220/G
Batch Number:	999999
EPA Waste Codes:	D008 - LEAD
Copies:	1
Alternate Facility Name:	Not reported
Alternate Facility Address:	Not reported
Alternate Facility State:	Not reported
Alternate Facility Date:	Not reported
Year:	1987
Manifest:	CTC0113439
EPA ID:	CTD018800458
Generator Mailing Address:	60 EAST MAIN ST
Generator City,State,Zip:	ROCKVILLE, CT 06066
Discrepancies:	N
Date Shipped:	1987-11-12
Date Received:	1987-11-12
Transporter 2 Date:	Not reported
TSDf EPA ID:	CTD000845982
TSDf Name:	SAFETY KLEEN CORP 2-070-01
TSDf Address:	24 BRIXTON ST
TSDf City,State,Zip:	WEST HARTFORD, CT 06107
TSDf Country:	USA
Transporter EPA ID:	CTD000845982
Transporter Name:	SAFETY KLEEN CORP 2-070-01
Transporter Address:	Not reported
Transporter City,State,Zip:	CT
Transporter Country:	USA
Transporter 2 EPA ID:	Not reported
Transporter 2 Name:	Not reported
Transporter 2 Address:	Not reported
Transporter 2 City,State,Zip:	CT
Transporter 2 Country:	USA
US DOT Description:	WASTE PETROLEUM NAPHTHA LIQUID
Number of Containers:	003
Container Type:	DM
Quantity/Weight/Volume:	135/P
Batch Number:	999999
EPA Waste Codes:	D001 - IGNITABLE WASTE
Copies:	1
Alternate Facility Name:	Not reported
Alternate Facility Address:	Not reported
Alternate Facility State:	Not reported
Alternate Facility Date:	Not reported
Year:	1987

Map ID
Direction
Distance
Elevation

MAP FINDINGS

Site

Database(s)

EDR ID Number
EPA ID Number

ANOCOIL LLC (Continued)

1000108139

Manifest:	CTC0114850
EPA ID:	CTD018800458
Generator Mailing Address:	60 EAST MAIN ST
Generator City,State,Zip:	ROCKVILLE, CT 06066
Discrepancies:	N
Date Shipped:	1987-12-09
Date Received:	1987-12-09
Transporter 2 Date:	Not reported
TSDf EPA ID:	CTD000845982
TSDf Name:	SAFETY KLEEN CORP 2-070-01
TSDf Address:	24 BRIXTON ST
TSDf City,State,Zip:	WEST HARTFORD, CT 06107
TSDf Country:	USA
Transporter EPA ID:	ILD051060408
Transporter Name:	SAFETY-KLEEN CORP (TRANSPORTER ONLY)
Transporter Address:	Not reported
Transporter City,State,Zip:	CT
Transporter Country:	USA
Transporter 2 EPA ID:	Not reported
Transporter 2 Name:	Not reported
Transporter 2 Address:	Not reported
Transporter 2 City,State,Zip:	CT
Transporter 2 Country:	USA
US DOT Description:	WASTE PETROLEUM NAPHTHA LIQUID
Number of Containers:	001
Container Type:	DM
Quantity/Weight/Volume:	45/P
Batch Number:	999999
EPA Waste Codes:	D001 - IGNITABLE WASTE
Copies:	1
Alternate Facility Name:	Not reported
Alternate Facility Address:	Not reported
Alternate Facility State:	Not reported
Alternate Facility Date:	Not reported
Year:	1986
Manifest:	CTB0035254
EPA ID:	CTD018800458
Generator Mailing Address:	60 EAST MAIN ST
Generator City,State,Zip:	ROCKVILLE, CT 06066
Discrepancies:	N
Date Shipped:	1986-11-14
Date Received:	1986-11-14
Transporter 2 Date:	Not reported
TSDf EPA ID:	CTD072138969
TSDf Name:	ENVIRONMENTAL WASTE RESOURCES INC
TSDf Address:	130 FREIGHT ST
TSDf City,State,Zip:	WATERBURY, CT 06702
TSDf Country:	USA
Transporter EPA ID:	CTD072138969
Transporter Name:	ENVIRONMENTAL WASTE RESOURCES INC
Transporter Address:	Not reported
Transporter City,State,Zip:	CT
Transporter Country:	USA
Transporter 2 EPA ID:	Not reported
Transporter 2 Name:	Not reported
Transporter 2 Address:	Not reported

Map ID
Direction
Distance
Elevation

MAP FINDINGS

Site

Database(s)

EDR ID Number
EPA ID Number

ANOCOIL LLC (Continued)

1000108139

Transporter 2 City,State,Zip: CT
Transporter 2 Country: USA
US DOT Description: HAZARDOUS WASTE LIQUID, NOS
Number of Containers: 008
Container Type: DM
Quantity/Weight/Volume: 440/G
Batch Number: 999999
EPA Waste Codes: D008 - LEAD
Copies: 1
Alternate Facility Name: Not reported
Alternate Facility Address: Not reported
Alternate Facility State: Not reported
Alternate Facility Date: Not reported

DEEP Document:

Year: 2017
EPA ID: CTD018800458
Statutory Program: Hazardous Waste
Document Number: 005780178SKS
Document: Hazardous Waste Manifest
File Type: Written Text
Reference ID: Ref ID: 005780178SKS Alt ID: CTD018800458

[Click Here to view the image from agency website:](#)

Year: 2017
EPA ID: CTD018800458
Statutory Program: Hazardous Waste
Document Number: 016994029JJK
Document: Hazardous Waste Manifest
File Type: Written Text
Reference ID: Ref ID: 016994029JJK Alt ID: CTD018800458

[Click Here to view the image from agency website:](#)

Year: 2017
EPA ID: CTD018800458
Statutory Program: Hazardous Waste
Document Number: 005811694SKS
Document: Hazardous Waste Manifest
File Type: Written Text
Reference ID: Ref ID: 005811694SKS Alt ID: CTD018800458

[Click Here to view the image from agency website:](#)

Year: 2017
EPA ID: CTD018800458
Statutory Program: Hazardous Waste
Document Number: 016994031JJK
Document: Hazardous Waste Manifest
File Type: Written Text
Reference ID: Ref ID: 016994031JJK Alt ID: CTD018800458

[Click Here to view the image from agency website:](#)

Year: 2017
EPA ID: CTD018800458

Map ID
Direction
Distance
Elevation

MAP FINDINGS

Site

Database(s)

EDR ID Number
EPA ID Number

ANOCOIL LLC (Continued)

1000108139

Statutory Program: Hazardous Waste
Document Number: 010364239FLE
Document: Hazardous Waste Manifest
File Type: Written Text
Reference ID: Ref ID: 010364239FLE Alt ID: CTD018800458

[Click Here to view the image from agency website:](#)

Year: 2016
EPA ID: CTD018800458
Statutory Program: Hazardous Waste
Document Number: 005620346SKS
Document: Hazardous Waste Manifest
File Type: Written Text
Reference ID: Ref ID: 005620346SKS Alt ID: CTD018800458

[Click Here to view the image from agency website:](#)

Year: 2016
EPA ID: CTD018800458
Statutory Program: Hazardous Waste
Document Number: 005205852SKS
Document: Hazardous Waste Manifest
File Type: Written Text
Reference ID: Ref ID: 005205852SKS Alt ID: CTD018800458

[Click Here to view the image from agency website:](#)

Year: 2016
EPA ID: CTD018800458
Statutory Program: Hazardous Waste
Document Number: 005443871SKS
Document: Hazardous Waste Manifest
File Type: Written Text
Reference ID: Ref ID: 005443871SKS Alt ID: CTD018800458

[Click Here to view the image from agency website:](#)

Year: 2016
EPA ID: CTD018800458
Statutory Program: Hazardous Waste
Document Number: 005428351SKS
Document: Hazardous Waste Manifest
File Type: Written Text
Reference ID: Ref ID: 005428351SKS Alt ID: CTD018800458

[Click Here to view the image from agency website:](#)

Year: 2016
EPA ID: CTD018800458
Statutory Program: Hazardous Waste
Document Number: 005593299SKS
Document: Hazardous Waste Manifest
File Type: Written Text
Reference ID: Ref ID: 005593299SKS Alt ID: CTD018800458

Map ID
Direction
Distance
Elevation

MAP FINDINGS

Site

Database(s)

EDR ID Number
EPA ID Number

ANOCOIL LLC (Continued)

1000108139

[Click Here to view the image from agency website:](#)

Year: 2012
EPA ID: CTD018800458
Statutory Program: Hazardous Waste
Document Number: 003411962SKS
Document: Hazardous Waste Manifest
File Type: Written Text
Reference ID: Ref ID: 003411962SKS Alt ID: CTD018800458

[Click Here to view the image from agency website:](#)

Year: 2012
EPA ID: CTD018800458
Statutory Program: Hazardous Waste
Document Number: 002749945SKS
Document: Hazardous Waste Manifest
File Type: Written Text
Reference ID: Ref ID: 002749945SKS Alt ID: CTD018800458

[Click Here to view the image from agency website:](#)

Year: 2012
EPA ID: CTD018800458
Statutory Program: Hazardous Waste
Document Number: 009528834JJK
Document: Hazardous Waste Manifest
File Type: Written Text
Reference ID: Ref ID: 009528834JJK Alt ID: CTD018800458

[Click Here to view the image from agency website:](#)

Year: 2012
EPA ID: CTD018800458
Statutory Program: Hazardous Waste
Document Number: 009528834JJK
Document: Hazardous Waste Manifest
File Type: Written Text
Reference ID: Ref ID: 009528834JJK Alt ID: CTD018800458

[Click Here to view the image from agency website:](#)

Year: 2012
EPA ID: CTD018800458
Statutory Program: Hazardous Waste
Document Number: 003041624SKS
Document: Hazardous Waste Manifest
File Type: Written Text
Reference ID: Ref ID: 003041624SKS Alt ID: CTD018800458

[Click Here to view the image from agency website:](#)

Year: 2012
EPA ID: CTD018800458
Statutory Program: Hazardous Waste
Document Number: 003041624SKS

Map ID
Direction
Distance
Elevation

MAP FINDINGS

Site

Database(s)

EDR ID Number
EPA ID Number

ANOCOIL LLC (Continued)

1000108139

Document: Hazardous Waste Manifest
File Type: Written Text
Reference ID: Ref ID: 003041624SKS Alt ID: CTD018800458

[Click Here to view the image from agency website:](#)

Year: 2012
EPA ID: CTD018800458
Statutory Program: Hazardous Waste
Document Number: 003077687SKS
Document: Hazardous Waste Manifest
File Type: Written Text
Reference ID: Ref ID: 003077687SKS Alt ID: CTD018800458

[Click Here to view the image from agency website:](#)

Year: 2012
EPA ID: CTD018800458
Statutory Program: Hazardous Waste
Document Number: 002758085SKS
Document: Hazardous Waste Manifest
File Type: Written Text
Reference ID: Ref ID: 002758085SKS Alt ID: CTD018800458

[Click Here to view the image from agency website:](#)

Year: 2012
EPA ID: CTD018800458
Statutory Program: Hazardous Waste
Document Number: 002758085SKS
Document: Hazardous Waste Manifest
File Type: Written Text
Reference ID: Ref ID: 002758085SKS Alt ID: CTD018800458

[Click Here to view the image from agency website:](#)

Year: 2012
EPA ID: CTD018800458
Statutory Program: Hazardous Waste
Document Number: 003079178SKS
Document: Hazardous Waste Manifest
File Type: Written Text
Reference ID: Ref ID: 003079178SKS Alt ID: CTD018800458

[Click Here to view the image from agency website:](#)

Year: 2012
EPA ID: CTD018800458
Statutory Program: Hazardous Waste
Document Number: 003079178SKS
Document: Hazardous Waste Manifest
File Type: Written Text
Reference ID: Ref ID: 003079178SKS Alt ID: CTD018800458

[Click Here to view the image from agency website:](#)

Year: 2012

Map ID
Direction
Distance
Elevation

MAP FINDINGS

Site

Database(s)

EDR ID Number
EPA ID Number

ANOCOIL LLC (Continued)

1000108139

EPA ID: CTD018800458
Statutory Program: Hazardous Waste
Document Number: 003411962SKS
Document: Hazardous Waste Manifest
File Type: Written Text
Reference ID: Ref ID: 003411962SKS Alt ID: CTD018800458

[Click Here to view the image from agency website:](#)

Year: 2012
EPA ID: CTD018800458
Statutory Program: Hazardous Waste
Document Number: 002749945SKS
Document: Hazardous Waste Manifest
File Type: Written Text
Reference ID: Ref ID: 002749945SKS Alt ID: CTD018800458

[Click Here to view the image from agency website:](#)

RI MANIFEST:

EPA Id: CTD018800458
GEN Cert Date: 3/6/1992
Manifest Document Number: CTF0114171
Waste Description: HW LIQ
TSDF Id: RID040093852
TSDF Name: NORTHLAND
Qty: 275
WT/Vol Units: G
TSDF Date: Not reported
Transporter 2 Id: Not reported
Item Number: 1
Transporter 2 Name: Not reported
Transporter Name 2: JEFFREY
Transporter EPAID: MAD080030356
Transporter Receipt Date: Not reported
Number Of Containers: 0
Container Type: Not reported
Waste Code1: D008
Waste Code2: Not reported
Waste Code3: Not reported
Waste Code4: Not reported
Waste Code5: Not reported
Waste Code6: Not reported
Fee Exempt Code: Not reported
Comment: Not reported
Transporter Name 2: Not reported
Company Permit Number: Not reported
Year: Not reported
Quarter: Not reported
Transporter Contact Name: Not reported
Transporter Contact Email: Not reported
Filing Date: Not reported
Total Fee: Not reported
Billing Name: Not reported
Paid Date: Not reported
Paid Time: Not reported

Map ID
Direction
Distance
Elevation

MAP FINDINGS

Site

Database(s)

EDR ID Number
EPA ID Number

ANOCOIL LLC (Continued)

1000108139

Facility Receipt Date: Not reported
Fee: Not reported
Manifest Created Date: Not reported
Manifest Updated Date: Not reported

RI MANIFEST:

Transporter Receipt Date: Not reported
Number Of Containers: 0
Container Type: Not reported
Waste Code1: D008
Waste Code2: Not reported
Waste Code3: Not reported
Waste Code4: Not reported
Waste Code5: Not reported
Waste Code6: Not reported
Comment: Not reported
Fee Exempt Code: Not reported
TSDf Name: Not reported
TSDf Id: RID040098352
Transporter Name 2: Not reported
Company Permit Number: Not reported
Year: Not reported
EPA ID: CTD018800458
Manifest Docket Number: RIS0011049
Quarter: Not reported
Waste Description: HW SOL/LEAD
Transporter Contact Name: Not reported
Quantity: 464
Transporter Contact Email: Not reported
WT/Vol Units: P
Filing Date: Not reported
Total Fee: Not reported
Item Number: 1
Transporter Name: Not reported
Billing Name: Not reported
Transporter EPA ID: RID980906986
Date Paid: Not reported
Time Paid: Not reported
GEN Cert Date: 5/30/1997
Facility Receipt Date: Not reported
Fee: Not reported
Transporter 2 Receipt Date: Not reported
Manifest Created Date: Not reported
TSDf Receipt Date: Not reported
Transporter 2 ID: Not reported
Manifest Updated Date: Not reported

Transporter Receipt Date: Not reported
Number Of Containers: 0
Container Type: Not reported
Waste Code1: D008
Waste Code2: Not reported
Waste Code3: Not reported
Waste Code4: Not reported
Waste Code5: Not reported
Waste Code6: Not reported
Comment: Not reported
Fee Exempt Code: Not reported

Map ID
Direction
Distance
Elevation

MAP FINDINGS

Site

Database(s)

EDR ID Number
EPA ID Number

ANOCOIL LLC (Continued)

1000108139

TSDf Name:	Not reported
TSDf Id:	RID040098352
Transporter Name 2:	Not reported
Company Permit Number:	Not reported
Year:	Not reported
EPA ID:	CTD018800458
Manifest Docket Number:	RIS0011049
Quarter:	Not reported
Waste Description:	HW SOL/LEAD
Transporter Contact Name:	Not reported
Quantity:	464
Transporter Contact Email:	Not reported
WT/Vol Units:	P
Filing Date:	Not reported
Total Fee:	Not reported
Item Number:	1
Transporter Name:	Not reported
Billing Name:	Not reported
Transporter EPA ID:	RID980906986
Date Paid:	Not reported
Time Paid:	Not reported
GEN Cert Date:	5/30/1997
Facility Receipt Date:	Not reported
Fee:	Not reported
Transporter 2 Receipt Date:	Not reported
Manifest Created Date:	Not reported
TSDf Receipt Date:	Not reported
Transporter 2 ID:	Not reported
Manifest Updated Date:	Not reported
Transporter Receipt Date:	Not reported
Number Of Containers:	0
Container Type:	Not reported
Waste Code1:	D008
Waste Code2:	Not reported
Waste Code3:	Not reported
Waste Code4:	Not reported
Waste Code5:	Not reported
Waste Code6:	Not reported
Comment:	Not reported
Fee Exempt Code:	Not reported
TSDf Name:	NORTHLAND
TSDf Id:	RID040098352
Transporter Name 2:	Not reported
Company Permit Number:	Not reported
Year:	Not reported
EPA ID:	CTD018800458
Manifest Docket Number:	CTF0111065
Quarter:	Not reported
Waste Description:	LEAD
Transporter Contact Name:	Not reported
Quantity:	55
Transporter Contact Email:	Not reported
WT/Vol Units:	G
Filing Date:	Not reported
Total Fee:	Not reported
Item Number:	2

Map ID
Direction
Distance
Elevation

MAP FINDINGS

Site

Database(s)

EDR ID Number
EPA ID Number

ANOCOIL LLC (Continued)

1000108139

Transporter Name:	BECHEM
Billing Name:	Not reported
Transporter EPA ID:	CTD982191942
Date Paid:	Not reported
Time Paid:	Not reported
GEN Cert Date:	9/2/1992
Facility Receipt Date:	Not reported
Fee:	Not reported
Transporter 2 Receipt Date:	Not reported
Manifest Created Date:	Not reported
TSDf Receipt Date:	Not reported
Transporter 2 ID:	Not reported
Manifest Updated Date:	Not reported
Transporter Receipt Date:	Not reported
Number Of Containers:	0
Container Type:	Not reported
Waste Code1:	D008
Waste Code2:	Not reported
Waste Code3:	Not reported
Waste Code4:	Not reported
Waste Code5:	Not reported
Waste Code6:	Not reported
Comment:	Not reported
Fee Exempt Code:	Not reported
TSDf Name:	NORTHLAND
TSDf Id:	RID040098352
Transporter Name 2:	Not reported
Company Permit Number:	Not reported
Year:	Not reported
EPA ID:	CTD018800458
Manifest Docket Number:	CTF0111065
Quarter:	Not reported
Waste Description:	LEAD
Transporter Contact Name:	Not reported
Quantity:	55
Transporter Contact Email:	Not reported
WT/Vol Units:	G
Filing Date:	Not reported
Total Fee:	Not reported
Item Number:	2
Transporter Name:	BECHEM
Billing Name:	Not reported
Transporter EPA ID:	CTD982191942
Date Paid:	Not reported
Time Paid:	Not reported
GEN Cert Date:	9/2/1992
Facility Receipt Date:	Not reported
Fee:	Not reported
Transporter 2 Receipt Date:	Not reported
Manifest Created Date:	Not reported
TSDf Receipt Date:	Not reported
Transporter 2 ID:	Not reported
Manifest Updated Date:	Not reported
Transporter Receipt Date:	Not reported
Number Of Containers:	0

Map ID
Direction
Distance
Elevation

MAP FINDINGS

Site

Database(s)

EDR ID Number
EPA ID Number

ANOCOIL LLC (Continued)

1000108139

Container Type:	Not reported
Waste Code1:	D008
Waste Code2:	Not reported
Waste Code3:	Not reported
Waste Code4:	Not reported
Waste Code5:	Not reported
Waste Code6:	Not reported
Comment:	Not reported
Fee Exempt Code:	Not reported
TSDf Name:	NORTHLAND
TSDf Id:	RID040098352
Transporter Name 2:	Not reported
Company Permit Number:	Not reported
Year:	Not reported
EPA ID:	CTD018800458
Manifest Docket Number:	CTF0111065
Quarter:	Not reported
Waste Description:	HW SOL
Transporter Contact Name:	Not reported
Quantity:	1914
Transporter Contact Email:	Not reported
WT/Vol Units:	P
Filing Date:	Not reported
Total Fee:	Not reported
Item Number:	1
Transporter Name:	BECHEM
Billing Name:	Not reported
Transporter EPA ID:	CTD982191942
Date Paid:	Not reported
Time Paid:	Not reported
GEN Cert Date:	9/2/1992
Facility Receipt Date:	Not reported
Fee:	Not reported
Transporter 2 Receipt Date:	Not reported
Manifest Created Date:	Not reported
TSDf Receipt Date:	Not reported
Transporter 2 ID:	Not reported
Manifest Updated Date:	Not reported
Transporter Receipt Date:	Not reported
Number Of Containers:	0
Container Type:	Not reported
Waste Code1:	D008
Waste Code2:	Not reported
Waste Code3:	Not reported
Waste Code4:	Not reported
Waste Code5:	Not reported
Waste Code6:	Not reported
Comment:	Not reported
Fee Exempt Code:	Not reported
TSDf Name:	NORTHLAND
TSDf Id:	RID040093852
Transporter Name 2:	Not reported
Company Permit Number:	Not reported
Year:	Not reported
EPA ID:	CTD018800458
Manifest Docket Number:	CTF0114171

Map ID
Direction
Distance
Elevation

MAP FINDINGS

Site

Database(s)

EDR ID Number
EPA ID Number

ANOCOIL LLC (Continued)

1000108139

Quarter:	Not reported
Waste Description:	HW LIQ
Transporter Contact Name:	Not reported
Quantity:	275
Transporter Contact Email:	Not reported
WT/Vol Units:	G
Filing Date:	Not reported
Total Fee:	Not reported
Item Number:	1
Transporter Name:	JEFFREY
Billing Name:	Not reported
Transporter EPA ID:	MAD080030356
Date Paid:	Not reported
Time Paid:	Not reported
GEN Cert Date:	3/6/1992
Facility Receipt Date:	Not reported
Fee:	Not reported
Transporter 2 Receipt Date:	Not reported
Manifest Created Date:	Not reported
TSDf Receipt Date:	Not reported
Transporter 2 ID:	Not reported
Manifest Updated Date:	Not reported
Transporter Receipt Date:	Not reported
Number Of Containers:	0
Container Type:	Not reported
Waste Code1:	D008
Waste Code2:	Not reported
Waste Code3:	Not reported
Waste Code4:	Not reported
Waste Code5:	Not reported
Waste Code6:	Not reported
Comment:	Not reported
Fee Exempt Code:	Not reported
TSDf Name:	NORTHLAND
TSDf Id:	RID040093852
Transporter Name 2:	Not reported
Company Permit Number:	Not reported
Year:	Not reported
EPA ID:	CTD018800458
Manifest Docket Number:	CTF0114171
Quarter:	Not reported
Waste Description:	HW LIQ
Transporter Contact Name:	Not reported
Quantity:	275
Transporter Contact Email:	Not reported
WT/Vol Units:	G
Filing Date:	Not reported
Total Fee:	Not reported
Item Number:	1
Transporter Name:	JEFFREY
Billing Name:	Not reported
Transporter EPA ID:	MAD080030356
Date Paid:	Not reported
Time Paid:	Not reported
GEN Cert Date:	3/6/1992
Facility Receipt Date:	Not reported

Map ID
Direction
Distance
Elevation

MAP FINDINGS

Site

Database(s)

EDR ID Number
EPA ID Number

ANOCOIL LLC (Continued)

1000108139

Fee:	Not reported
Transporter 2 Receipt Date:	Not reported
Manifest Created Date:	Not reported
TSDf Receipt Date:	Not reported
Transporter 2 ID:	Not reported
Manifest Updated Date:	Not reported
Transporter Receipt Date:	Not reported
Number Of Containers:	0
Container Type:	Not reported
Waste Code1:	D008
Waste Code2:	Not reported
Waste Code3:	Not reported
Waste Code4:	Not reported
Waste Code5:	Not reported
Waste Code6:	Not reported
Comment:	Not reported
Fee Exempt Code:	Not reported
TSDf Name:	NORTHLAND
TSDf Id:	RID040098352
Transporter Name 2:	Not reported
Company Permit Number:	Not reported
Year:	Not reported
EPA ID:	CTD018800458
Manifest Docket Number:	CTF0111065
Quarter:	Not reported
Waste Description:	HW SOL
Transporter Contact Name:	Not reported
Quantity:	1914
Transporter Contact Email:	Not reported
WT/Vol Units:	P
Filing Date:	Not reported
Total Fee:	Not reported
Item Number:	1
Transporter Name:	BECHEM
Billing Name:	Not reported
Transporter EPA ID:	CTD982191942
Date Paid:	Not reported
Time Paid:	Not reported
GEN Cert Date:	9/2/1992
Facility Receipt Date:	Not reported
Fee:	Not reported
Transporter 2 Receipt Date:	Not reported
Manifest Created Date:	Not reported
TSDf Receipt Date:	Not reported
Transporter 2 ID:	Not reported
Manifest Updated Date:	Not reported

Map ID
Direction
Distance
Elevation

MAP FINDINGS

Site

Database(s)

EDR ID Number
EPA ID Number

G48
West
< 1/8
0.107 mi.
564 ft.

60 EAST MAIN STREET
VERNON, CT
Site 2 of 9 in cluster G

CT SPILLS **S117540324**
N/A

Relative:
Lower

SPILLS:

Actual:
428 ft.

Name: Not reported
Address: 60 EAST MAIN STREET
City,State,Zip: VERNON, CT
Year of Database: 2015
Case Number: 201500167
Who Took Spill: 209
Assigned To: 0
Report Date: 01/12/2015
Report Time: 14:38:12
Date Release: 01/12/2015
Time Responded: Not reported
Reported By: jim murphy
Phone: 860 8711200
Representing: anocoil corp
Terminated: NO
Recovd (Total): 0
Total (Water): 0
Facility Status: CLOSED
Continuous Spill: False
Released Substance: HYDRAULIC OIL
Qty: 1 (Gallons)
Emergency Measure: Not reported
Water Body: Not reported
Discharger: saa
Telephone: Not reported
Responsible Party: Not reported
RP Address 1: Not reported
RP City,St,Zip: CT
Historic: False
Waterbody: False
Time Stamp: 2015-01-12 17:46:07
Sr Inspector: WELCH, THOMAS
At Inspctor: **NO RESPONSE
User Stamp: Guzmanca
Comments: Not reported
Action: Contained
Other Action: Not reported
Action: Cleaned
Other Action: Not reported
Agency ID: DEP Dispatch
Other Agency: Not reported
DEP Bureau: Not reported
DEP Agency: Not reported
Cause ID: Hose Failure
Other Cause: Not reported
Media ID: Ground Surface
Other Media: Not reported
Class ID: Commercial
Other Class: Not reported
Release Type: petroleum
Other Release: Not reported

Map ID
Direction
Distance
Elevation

MAP FINDINGS

Site

Database(s)

EDR ID Number
EPA ID Number

G49
West
< 1/8
0.107 mi.
564 ft.

ANO-COIL CORPORATION
60 EAST MAIN STREET
VERNON, CT 06066

CT SDADB
CT CPCS

U002025880
N/A

Site 3 of 9 in cluster G

Relative:
Lower

Site Discovery and Assessment:

Actual:
428 ft.

Facility ID: 5173
Rem Master ID: 5411
PTP Id: 1938
WPC Number: Not reported
Postal District: Not reported
Latitude: Not reported
Longitude: Not reported
Lat/Long Determined By: Not reported
Ground Water Quality Classification: Not reported
Surface Water Quality Classification: Not reported
Waste Type: Not reported
Disposal: Not reported
Sample Data Available: False
Updated By: Not reported
Update Program: Not reported
Updated: Not reported
Date Created: Not reported
Duplicate: False

SDA Federal:

EPA CERCLIS Id: Not reported
Number EPA RCRIS Id: Not reported
Site on EPA's CERCLIS: Not reported
Site Archived from CERCLIS: Not reported
Archive Date: Not reported
EPA's Removal at Site: Not reported
Deferred to another EPA Program: Not reported
EPA Env Priority Initiative Site: Not reported
Federal Facility: Not reported
Site on EPA's National Priority List: Not reported
Part of an NPL site: Not reported
RCRA Generator Status: Not reported
RCRA Permit Status: Not reported

SDA Referral:

Referral Id: 5348
Source of referral: PTP
Date Received: 1/13/1986
Staff Assigned: CZECHOTKA, J.
Remediation Program: PTP
Date dt_assigned: Not reported
Remediation Complete Approved DEP/Verified by LEP: 1/13/1986
Outcome: PTP

SDA Remedial:

Remedial Id: Not reported
PTP Id: Not reported
Remediation Program: Not reported
Remediation Program Entered: Not reported
Staff Assigned: Not reported
Remediation Program: Not reported
Date dt_assign: Not reported
Project Phase: Not reported
Order issued: Not reported

Map ID
Direction
Distance
Elevation

MAP FINDINGS

Site

Database(s)

EDR ID Number
EPA ID Number

ANO-COIL CORPORATION (Continued)

U002025880

Order Number:	Not reported
Date order issued:	Not reported
Remedial Investigation Start:	Not reported
Remedial Investigation Completed:	Not reported
Remedial Design Start:	Not reported
Remedial Design complet:	Not reported
Remedial Action Start:	Not reported
Remedial Action Completed:	Not reported
Date Oper/ maintenance Started:	Not reported
GW monitoring:	Not reported
Remediation complete Approved DEP/Verified by LEP:	Not reported

SDA Orders:

Order Id:	Not reported
Order Number:	Not reported
Date order issued:	Not reported
Staff Assigned:	Not reported
Type of Order:	Not reported
Order Respondent:	Not reported
Admin Appeal Date:	Not reported
Date of Admin Appeal Ruling:	Not reported
Date of Admin Appeal Ruling:	Not reported
Date of Final Order:	Not reported
Date of Court Appeal:	Not reported
Date of Court Ruling:	Not reported
Date of Court Ruling:	Not reported
Date Order Modified:	Not reported
Date Referred to AG:	Not reported
Judgement:	Not reported
Date of AGR judgement:	Not reported
Penalty assessed:	Not reported
Order Complete:	Not reported
In compliance:	Not reported
Comments:	Not reported

CPCS:

Name:	ANO-COIL CORPORATION
Address:	60 EAST MAIN STREET
City,State,Zip:	VERNON, CT 06066
Site Type:	Projects
Lust Status code:	Not reported
Lust Status:	Not reported
PTP Form:	III
Program:	Property Transfer Program
Comments:	Projects
Site Type Definition:	Property Transfer Form III

G50
West
< 1/8
0.107 mi.
564 ft.

ANO-COIL CORPORATION
60 EAST MAIN STREET
VERNON, CT

Site 4 of 9 in cluster G

CT PROPERTY **S108789771**
CT SPILLS **N/A**

Relative:
Lower
Actual:
428 ft.

CT Property:	
Name:	ANO-COIL CORPORATION
Address:	60 EAST MAIN STREET
City,state,zip:	VERNON, CT
Seller Name:	Antoinette Realty Co.,Inc

Map ID
Direction
Distance
Elevation

MAP FINDINGS

Site

Database(s)

EDR ID Number
EPA ID Number

ANO-COIL CORPORATION (Continued)

S108789771

Buyer Name: Howard A. Fromson
Certifying Party: Howard A. Fromson
Certifying Attention Person: Howard A. Fromson
Title Of Certifying Person: Not reported
Certifying Person Address: 60 East Main Street
Certifying Person City,St,Zip: Rockville, CT 06066
Property Transfer Forms: Form III (DEP-PERD-PTP-203) when a discharge, spillage, uncontrolled loss, seepage or filtration of hazardous waste has occurred at the parcel that has not been fully remediated or the environmental conditions at the parcel are unknown. The person signing the Form III certification agrees to investigate and remediate the site in accordance with the remediation standards. The statute does not require completion of remediation before the parcel is transferred. Any person submitting a Form III shall simultaneously submit a completed Environmental Condition Assessment Form (ECAAF)(DEP-PERD-PTP-200).

Date Recieved: 01/13/1986
Ackn Date: 12/01/1986
Determination Date: Not reported
LEP Verified/DEP Approval Date: Not reported
Rem Id: 3071
Remediation Location Id: 4315
Date Entered: Not reported
Program: Property Transfer Program
GAO Site: False
Staff Full Name: Jan Czczotka
Super/Date: Not reported
Stage Of Project: Not reported
RP Level Of Activity: Not reported
RP Needed Level Of Activity: Not reported
Staff Level Of Activity: Not reported
Staff Needed Level Of Activity: Not reported
Public Intrest: Not reported
PRP Cooperation: Not reported
Enforcement Status: Not reported
Level Of Complexity: Not reported
Complex Eng Or Sci: False
Complex Due To Public Involvement: False
Politically Complex: False
Complex Enforcement: False
Coordination With Other Bureaus: False
EPA Involvement: False
Staff Prefrence: Not reported
Readiness For Transfer: Not reported
Project Transfer Time: Not reported
Transfer Comments: Not reported
Staff As Of July 2000: Czczotka Jan
Initial Staff: JMC
Type Of Transfer: Not reported
Salutation: Mr. Fromson
Relationship To Transfer: transferor
Audit Date: Not reported
Verif Type: Not reported
Audit Outcome: Not reported
GW: GB
Basin: Not reported
1st Payment: Not reported

Map ID
Direction
Distance
Elevation

MAP FINDINGS

Site

Database(s)

EDR ID Number
EPA ID Number

ANO-COIL CORPORATION (Continued)

S108789771

Pay Tag1:	WON'T PAY
2nd Payment:	Not reported
Pay Tag2:	Not reported
RTN:	11/18/1986
Revised:	Not reported
ECAF Received:	Not reported
Old Determination Date:	Not reported
Redeterminationdate:	Not reported
Previous Determination:	Not reported
Monitoringoption:	Not reported
Postremedialmonitoring:	Not reported
Schedule Of I/R:	Not reported
Schedule Overdue:	Not reported
Aprvl Sched:	Not reported
Yr 1 Report:	Not reported
Yr 2 Report:	Not reported
Report Overdue:	Not reported
Ext Aprvl Sched:	Not reported
License #:	Not reported
Project Phase:	Not reported
PT Comments:	2/13/87 RAP
EPA Id Number:	Not reported
GW Class:	Not reported
SW Class:	Not reported
AO/C0:	Not reported
Water Lead(Y Or N):	Not reported
Priority:	Not reported
Project Status(A, I Or D):	Not reported
Last Updated:	Not reported
SR Comments:	Not reported
Priority Or Work-Load:	Not reported
Status:	Not reported
Notes:	Not reported
Special Project Name:	Not reported
Special Project Comments:	Not reported
DOT Project:	Not reported
Pt Counter:	Not reported
Project Complete:	False
Project Inactive:	False
Int Deposit #:	Not reported
Deposit #:	Not reported
Spill Case #:	Not reported
Diversion Id:	Not reported
Public Notice:	Not reported
RAP Received:	Not reported
RAP Approved:	Not reported
Compliance Category:	Not reported
Delete Record:	False
ECAF Reviewed By:	Not reported
Not Locatable:	False
Primary Address:	True
AKA Site Name:	False
Primary Site Name:	True
AKA Site Address:	False
Lead:	Not reported

Map ID
Direction
Distance
Elevation

MAP FINDINGS

Site

Database(s)

EDR ID Number
EPA ID Number

ANO-COIL CORPORATION (Continued)

S108789771

SPILLS:

Name: Not reported
Address: 60 EAST MAIN ST
City,State,Zip: VERNON, CT
Year of Database: 96
Case Number: 1076
Who Took Spill: MCCANN
Assigned To: Not reported
Report Date: 03/13/1996
Report Time: 10
Date Release: Not reported
Time Responded: Not reported
Reported By: PETER BRENNTON
Phone: Not reported
Representing: ANOCOIL CORP
Terminated: Y
Recovd (Total): Not reported
Total (Water): Not reported
Facility Status: Not reported
Continuous Spill: Not reported
Released Substance: Not reported
Qty: 10 (Gallons)
Emergency Measure: Not reported
Water Body: Not reported
Discharger: Not reported
Telephone: Not reported
Responsible Party: Not reported
RP Address 1: Not reported
RP City,St,Zip: Not reported
Historic: Not reported
Waterbody: Not reported
Time Stamp: Not reported
Sr Inspector: Not reported
At Inspctor: Not reported
User Stamp: Not reported
Comments: Not reported

Name: Not reported
Address: 60 EAST MAIN ST
City,State,Zip: VERNON, CT
Year of Database: 1998
Case Number: 9800844
Who Took Spill: 205
Assigned To: 0
Report Date: 02/16/1998
Report Time: 15:19:00
Date Release: 02/16/1998
Time Responded: 10:30:00
Reported By: JIM WINKLER
Phone: 860 8711200
Representing: ANOCOIL INC
Terminated: YES
Recovd (Total): 0
Total (Water): 0
Facility Status: Closed
Continuous Spill: False
Released Substance: HYDRAULIC OIL

Map ID
Direction
Distance
Elevation

MAP FINDINGS

Site

Database(s)

EDR ID Number
EPA ID Number

ANO-COIL CORPORATION (Continued)

S108789771

Qty: 1 (Gallons)
Emergency Measure: SPEEDY DRY
Water Body: NONE
Discharger: Not reported
Telephone: Not reported
Responsible Party: Not reported
RP Address 1: Not reported
RP City,St,Zip: CT
Historic: False
Waterbody: False
Time Stamp: 1998-02-17 09:21:36
Sr Inspector: SAMORAJCZYK,JEFF
At Inspctor: **NO RESPONSE
User Stamp: Not reported
Comments: Not reported
Action: Removed
Other Action: Not reported
Action: Sanded
Other Action: Not reported
Action: Cleaned
Other Action: Not reported
Agency ID: DEP Dispatch
Other Agency: Not reported
DEP Bureau: Not reported
DEP Agency: Not reported
Cause ID: Hose Failure
Other Cause: Not reported
Media ID: Ground Surface
Other Media: Not reported
Release Type: petroleum
Other Release: Not reported
Waterbody: Other
Other Wtrbody: NONE

G51
West
< 1/8
0.107 mi.
564 ft.

ANOCOIL LLC
60 E MAIN ST
VERNON, CT 06066
Site 5 of 9 in cluster G

CT UST **U004276883**
N/A

Relative:
Lower
Actual:
428 ft.

UST:
Name: ANOCOIL LLC
Address: 60 E MAIN ST
Address 2: Not reported
City,State,Zip: VERNON 06066
Facility ID: 146-9846
Substance: Heating Oil(on-site consumption)
Last Use Date: 10/01/1989
Tank ID: T01
Closure Status: Tank was Removed From Ground
Compartment ID: a
Tank Status: Permanently Closed
Secondary Material: Not reported
Tank Material: Asphalt Coated or Bare Steel
Capacity: 25000
Install Date: 01/01/1950
Overfill Installed: Not reported
Pipe Material: Bare Steel

Map ID
Direction
Distance
Elevation

MAP FINDINGS

Site

Database(s)

EDR ID Number
EPA ID Number

ANOCOIL LLC (Continued)

U004276883

Pipe Mode Description: Not reported
Spill Installed: Not reported
Latitude: 41.86704
Longitude: -72.44519
Tank Latitude: 41.867699
Tank Longitude: -72.444846

Contact:

Facility ID: 146-9846
Owner Name: HOWARD A. FROMSON
Owner Address: 60 E MAIN ST
Owner Address 2: Not reported
Owner Phone: Not reported
Owner Phone Ext: Not reported
Owner City/State/Zip: VERNON, CT 060663245
Affiliation Type: Registrant
Contact Name: Not reported
Contact Title: Not reported
Contact Email: Not reported

Facility ID: 146-9846
Owner Name: HOWARD A. FROMSON
Owner Address: 60 E MAIN ST
Owner Address 2: Not reported
Owner Phone: (203) 871-1200
Owner Phone Ext: Not reported
Owner City/State/Zip: VERNON, CT 060663245
Affiliation Type: Owner
Contact Name: Not reported
Contact Title: Not reported
Contact Email: Not reported

Name: ANOCOIL LLC
Address: 60 E MAIN ST
Address 2: Not reported
City,State,Zip: VERNON 06066
Facility ID: 146-9846
Substance: Heating Oil(on-site consumption)
Last Use Date: 10/01/1989
Tank ID: T02
Closure Status: Tank was Removed From Ground
Compartment ID: a
Tank Status: Permanently Closed
Secondary Material: Not reported
Tank Material: Asphalt Coated or Bare Steel
Capacity: 25000
Install Date: 01/01/1950
Overfill Installed: Not reported
Pipe Material: Bare Steel
Pipe Mode Description: Not reported
Spill Installed: Not reported
Latitude: 41.86704
Longitude: -72.44519
Tank Latitude: 41.867699
Tank Longitude: -72.444846

Contact:

Map ID
Direction
Distance
Elevation

MAP FINDINGS

Site

Database(s)

EDR ID Number
EPA ID Number

ANOCOIL LLC (Continued)

U004276883

Facility ID: 146-9846
Owner Name: HOWARD A. FROMSON
Owner Address: 60 E MAIN ST
Owner Address 2: Not reported
Owner Phone: Not reported
Owner Phone Ext: Not reported
Owner City/State/Zip: VERNON, CT 060663245
Affiliation Type: Registrant
Contact Name: Not reported
Contact Title: Not reported
Contact Email: Not reported

Facility ID: 146-9846
Owner Name: HOWARD A. FROMSON
Owner Address: 60 E MAIN ST
Owner Address 2: Not reported
Owner Phone: (203) 871-1200
Owner Phone Ext: Not reported
Owner City/State/Zip: VERNON, CT 060663245
Affiliation Type: Owner
Contact Name: Not reported
Contact Title: Not reported
Contact Email: Not reported

G52
West
< 1/8
0.107 mi.
564 ft.

ANOCOIL LLC
60 E MAIN ST
VERNON, CT 06066

Site 6 of 9 in cluster G

CT AIRS **S108911989**
CT ENF **N/A**
CT MANIFEST
CT NPDES

Relative:
Lower

Actual:
428 ft.

AIRS:
Name: ANOCOIL LLC
Address: 60 E MAIN ST
City,State,Zip: VERNON, CT 060663245
Address: Not reported
OBS: Not reported
Client No.: Not reported
Town No.: Not reported
Prem No.: Not reported
Contact: Not reported
Phone# Area Code: Not reported
Mail Street: Not reported
Mail Town: Not reported
Mail State: Not reported
Mail Zip: Not reported
X Utm Grid: Not reported
Y Utm Grid: Not reported
Sic: Not reported
Permit No: 187-0074-R
Description: Not reported
Date Permit Issued: 09/22/1938
Date Permit Expires: Not reported
Carbon Monoxide Emissions (TPY): Not reported
Actual Pm10(TPY): Not reported
Actual So(TPY): Not reported
Actual Nox(TPY): Not reported
Actual Hc(TPY): Not reported

Map ID
Direction
Distance
Elevation

MAP FINDINGS

Site

Database(s)

EDR ID Number
EPA ID Number

ANOCOIL LLC (Continued)

S108911989

PM25-Pri: Not reported
NH3: Not reported
Contact Title: Not reported
Contact Email: Not reported
Affiliation Type: Not reported
Permit EI Type: Air Quality Registration
Status: Active
Assigned Staff: Amarello Susan
Affiliate Add1: Not reported
Affiliate Add2: Not reported
Affiliate City: Not reported
Affiliate State: Not reported
Affiliate Zip: Not reported
Contact Add1: Not reported
Contact City: Not reported
Contact State: Not reported
Contact Zip: Not reported
Annual Fee: No
AFS ID: Not reported
Company Name: Not reported
NAICS Primary: Not reported
NACIS Desc: Not reported

ENFORCEMENT:

Name: ANO-COIL CORPORATION
Address: 60 E MAIN ST
City,State,Zip: VERNON, CT 06066
Enforcement Action ID: FNOVWRIN14301
Enforcement Type Code: Field Notice of Violation
Program Id: Not reported
Enforcement Action Date: 01/09/2014
Penalty Amount: \$0.00
Sep Amt: Not reported
Bureau Name: Materials Management & Compliance Assurance
Program: Industrial NPDES Enforcement
Status: Active
Date of Discovery: Not reported
Resolution Date: Not reported
Resolution Type: Not reported
Staff: Langan Rita
ENF Action Comment: Not reported
Number Violations: Not reported
Civil Penalty: Not reported
SEP Description: Not reported
Associated EIs: Not reported
Client Affiliation Type: Respondent
Affiliation Name: Not reported
Affiliation Address Line1: Not reported
Affiliation Address Line2: Not reported
Affiliation City/State/Zip: Not reported
Contact Title: Senior Project Manager
Contact Name: Richard Bombardier
Contact EMail: Not reported

CT MANIFEST:

Name: ANO COIL

Map ID
Direction
Distance
Elevation

MAP FINDINGS

Site

Database(s)

EDR ID Number
EPA ID Number

ANOCOIL LLC (Continued)

S108911989

Address: 60 E MAIN ST
Phone: Not reported
Country: Not reported
Manifest ID: Not reported
EPA ID: CTD018300458

DEEP Document:

Year: 2017
EPA ID: CTD018300458
Statutory Program: Hazardous Waste
Document Number: 005793755SKS
Document: Hazardous Waste Manifest
File Type: Written Text
Reference ID: Ref ID: 005793755SKS Alt ID: CTD018300458

[Click Here to view the image from agency website:](#)

NPDES:

Name: ANOCOIL LLC
Address: 60 E MAIN ST
City: VERNON
Town Id: Not reported
Company Name: Not reported
Permit Number: GMI000072
Permit Issued Date: 03/22/2004
Permit Expiration Date: 10/30/2013
Application Received Date: Not reported
Affiliation Type: Permittee
Permit EI Type: Miscellaneous Discharges-GP-Transported To Potw < 5000 GPD
App Id: 200400655
Site Address Description: Not reported
Site Address Line 2: Not reported
Permit Description: MISCELLANEOUS DISCHARGE OF SEWER COMPATIBLE (MISC) WASTEWATER
Status: Expired
Affiliate Address Line 1: 1 GOLD ST, APT 14C
Affiliate Address Line 2: Not reported
Affiliate City/State/Zip: HARTFORD, CT 06103-2907
Contact Name: DICK BOMBARDIER
Contact Title: Not reported
Contact EMail: Not reported

Name: ANOCOIL LLC
Address: 60 E MAIN ST
City: VERNON
Town Id: Not reported
Company Name: Not reported
Permit Number: CT0020389
Permit Issued Date: 09/09/1996
Permit Expiration Date: 09/09/2001
Application Received Date: Not reported
Affiliation Type: Permittee
Permit EI Type: Surface Water Discharge
App Id: 199500147
Site Address Description: Not reported
Site Address Line 2: Not reported
Permit Description: Not reported

Map ID
Direction
Distance
Elevation

MAP FINDINGS

Site

Database(s)

EDR ID Number
EPA ID Number

ANOCOIL LLC (Continued)

S108911989

Status: Expired
Affiliate Address Line 1: 60 E MAIN ST
Affiliate Address Line 2: PO BOX 1318
Affiliate City/State/Zip: VERNON ROCKVILLE, CT 06066-3245
Contact Name: DICK BOMBARDIER
Contact Title: Not reported
Contact EMail: Not reported

Name: ANOCOIL LLC
Address: 60 E MAIN ST
City: VERNON
Town Id: Not reported
Company Name: Not reported
Permit Number: CT0020389
Permit Issued Date: 12/03/2010
Permit Expiration Date: 12/02/2015
Application Received Date: Not reported
Affiliation Type: Permittee
Permit EI Type: Surface Water Discharge
App Id: 200100816
Site Address Description: Not reported
Site Address Line 2: Not reported
Permit Description: RENEWAL PERMIT #CT0020389 - Issued 11/20/2006, Company appealed permit, reissued after hearing on 12/03/2010.

Status: Continued
Affiliate Address Line 1: c/o VERICO TECHNOLOGY
Affiliate Address Line 2: 230 SHAKER RD
Affiliate City/State/Zip: ENFIELD, CT 06082-2385
Contact Name: DICK BOMBARDIER
Contact Title: Not reported
Contact EMail: DBOMBARDIER@ANOCOIL.COM

Name: ANOCOIL LLC
Address: 60 E MAIN ST
City: VERNON
Town Id: Not reported
Company Name: Not reported
Permit Number: SP0001242
Permit Issued Date: 08/07/2001
Permit Expiration Date: 08/07/2006
Application Received Date: Not reported
Affiliation Type: Permittee
Permit EI Type: Sewer Discharge
App Id: 200001772
Site Address Description: Not reported
Site Address Line 2: Not reported
Permit Description: Not reported

Status: Expired
Affiliate Address Line 1: 60 E MAIN ST
Affiliate Address Line 2: PO BOX 1318
Affiliate City/State/Zip: VERNON ROCKVILLE, CT 06066-3245
Contact Name: DICK BOMBARDIER
Contact Title: Not reported
Contact EMail: Not reported

Name: ANOCOIL LLC
Address: 60 E MAIN ST

Map ID
Direction
Distance
Elevation

MAP FINDINGS

Site

Database(s)

EDR ID Number
EPA ID Number

ANOCOIL LLC (Continued)

S108911989

City: VERNON
Town Id: Not reported
Company Name: Not reported
Permit Number: SP0001242
Permit Issued Date: 08/11/2011
Permit Expiration Date: 08/10/2016
Application Received Date: Not reported
Affiliation Type: Permittee
Permit EI Type: Sewer Discharge
App Id: 200600238
Site Address Description: Not reported
Site Address Line 2: Not reported
Permit Description: RENEWAL PERMIT #SP0001242-60 EAST MAIN ST., ROCKVILLE, CT
Status: Continued
Affiliate Address Line 1: c/o VERICO TECHNOLOGY
Affiliate Address Line 2: 230 SHAKER RD
Affiliate City/State/Zip: ENFIELD, CT 06082-2385
Contact Name: DICK BOMBARDIER
Contact Title: Not reported
Contact EMail: DBOMBARDIER@ANOCOIL.COM

Name: ANOCOIL LLC
Address: 60 E MAIN ST
City: VERNON
Town Id: Not reported
Company Name: Not reported
Permit Number: GSI002047
Permit Issued Date: 05/24/2006
Permit Expiration Date: 10/01/2011
Application Received Date: Not reported
Affiliation Type: Permittee
Permit EI Type: Stormwater Industrial Activities - GP
App Id: 200601653
Site Address Description: Not reported
Site Address Line 2: Not reported
Permit Description: GENERAL PERMIT FOR DISCHARGE OF STORMWATER
Status: Expired
Affiliate Address Line 1: PO BOX 1318
Affiliate Address Line 2: Not reported
Affiliate City/State/Zip: VERNON ROCKVILLE, CT 06066-1318
Contact Name: David Bujese
Contact Title: President
Contact EMail: DBujese@anocoil.com

Name: ANOCOIL LLC
Address: 60 E MAIN ST
City: VERNON
Town Id: Not reported
Company Name: Not reported
Permit Number: GSI002047
Permit Issued Date: 10/01/2011
Permit Expiration Date: 09/30/2021
Application Received Date: Not reported
Affiliation Type: Not reported
Permit EI Type: Stormwater Industrial Activities - GP
App Id: 201105337
Site Address Description: Not reported

Map ID
Direction
Distance
Elevation

MAP FINDINGS

Site

Database(s)

EDR ID Number
EPA ID Number

ANOCOIL LLC (Continued)

S108911989

Site Address Line 2: Not reported
Permit Description: 60 E MAIN ST. VERNON ROCKVILLE, CT 06066-3245
Status: Active
Affiliate Address Line 1: Not reported
Affiliate Address Line 2: Not reported
Affiliate City/State/Zip: Not reported
Contact Name: Not reported
Contact Title: Not reported
Contact EMail: Not reported

Name: ANOCOIL LLC
Address: 60 E MAIN ST
City: VERNON
Town Id: Not reported
Company Name: Not reported
Permit Number: GSI002753
Permit Issued Date: 06/29/2016
Permit Expiration Date: 09/30/2021
Application Received Date: Not reported
Affiliation Type: Not reported
Permit EI Type: Stormwater Industrial Activities - GP
App Id: 201604284
Site Address Description: Not reported
Site Address Line 2: Not reported
Permit Description: Anocoil, LLC 60 Main St. Vernon Rockville, CT 06066
Status: Active
Affiliate Address Line 1: Not reported
Affiliate Address Line 2: Not reported
Affiliate City/State/Zip: Not reported
Contact Name: Not reported
Contact Title: Not reported
Contact EMail: Not reported

G53
West
< 1/8
0.107 mi.
564 ft.

ANOCOIL LLC
60 E. MAIN ST
ROCKVILLE, CT 06066
Site 7 of 9 in cluster G

NJ MANIFEST **S122377350**
N/A

Relative:
Lower

NJ MANIFEST:
EPA Id: CTD018800458
Mail Address: 60 E. MAIN ST
Mail City/State/Zip: ROCKVILLE, CT 06066-0000
Facility Phone: Not reported
Emergency Phone: Not reported
Contact: PETER N BRENN
Comments: Not reported
SIC Code: Not reported
County: CT013
Municipal: Not reported
Previous EPA Id: Not reported
Gen Flag: Not reported
Trans Flag: Not reported
TSDF Flag: Not reported
Name Change: Not reported
Date Change: Not reported

Manifest:

Map ID
Direction
Distance
Elevation

MAP FINDINGS

Site

Database(s)

EDR ID Number
EPA ID Number

ANOCOIL LLC (Continued)

S122377350

Manifest Number: 016994029JJK
EPA ID: CTD018800458
Date Shipped: 2/27/2017
TSDf EPA ID: NJD002454544
Transporter EPA ID: MAC300010147
Transporter 2 EPA ID: Not reported
Transporter 3 EPA ID: Not reported
Transporter 4 EPA ID: Not reported
Transporter 5 EPA ID: Not reported
Transporter 6 EPA ID: Not reported
Transporter 7 EPA ID: Not reported
Transporter 8 EPA ID: Not reported
Transporter 9 EPA ID: Not reported
Transporter 10 EPA ID: Not reported
Date Trans1 Transported Waste: Not reported
Date Trans2 Transported Waste: Not reported
Date Trans3 Transported Waste: Not reported
Date Trans4 Transported Waste: Not reported
Date Trans5 Transported Waste: Not reported
Date Trans6 Transported Waste: Not reported
Date Trans7 Transported Waste: Not reported
Date Trans8 Transported Waste: Not reported
Date Trans9 Transported Waste: Not reported
Date Trans10 Transported Waste: Not reported
Date TSDf Received Waste: Not reported
TSDf EPA Facility Name: Not reported
QTY Units: Not reported
Transporter SEQ ID: Not reported
Transporter-1 Date: Not reported
Waste SEQ ID: Not reported
Waste Type Code 2: Not reported
Waste Type Code 3: Not reported
Waste Type Code 4: Not reported
Waste Type Code 5: Not reported
Waste Type Code 6: Not reported
Date Accepted: Not reported
Manifest Discrepancy Type: Not reported
Data Entry Number: Not reported
Was Load Rejected: ROCKVILLE, CT 06066-0000
Reason Load Was Rejected: Not reported

G54
West
< 1/8
0.107 mi.
564 ft.

ANOCOIL LLC
60 EAST MAIN ST
ROCKVILLE, CT 06066

Site 8 of 9 in cluster G

CT SPILLS **S104085036**
CT ASBESTOS **N/A**

Relative: **SPILLS:**
Lower Name: Not reported
Address: 60 E MAIN ST
City,State,Zip: ROCKVILLE, CT
Year of Database: 1993
Case Number: 501
Who Took Spill: WOFFORD
Assigned To: Not reported
Report Date: 02/01/1993

Actual:
428 ft.

Map ID
Direction
Distance
Elevation

MAP FINDINGS

Site

Database(s)

EDR ID Number
EPA ID Number

ANOCOIL LLC (Continued)

S104085036

Report Time: 9
Date Release: Not reported
Time Responded: Not reported
Reported By: PETER BRANN
Phone: Not reported
Representing: Not reported
Terminated: Y
Recovd (Total): 2000
Total (Water): .
Facility Status: Not reported
Continuous Spill: Not reported
Released Substance: Not reported
Qty: 2000 (Gallons)
Emergency Measure: Not reported
Water Body: Not reported
Discharger: Not reported
Telephone: Not reported
Responsible Party: Not reported
RP Address 1: Not reported
RP City,St,Zip: Not reported
Historic: Not reported
Waterbody: Not reported
Time Stamp: Not reported
Sr Inspector: Not reported
At Inspctor: Not reported
User Stamp: Not reported
Comments: Not reported

Year of Database: 1993

Town of Spill: VERNON

Case Number: 501

OCSR Inspector: 913

Spill Date: 02/01/93

Spill Time: 8: 0

Report Date: 02/01/93

Report Time: 9: 50

Reported By: PETER BRANN

Representing: ANOCOIL

Work Telephone: 203- 871- 1200

Home Telephone: Not reported

Telephone Pole#: .

Incident Type: PETROLEUM

Substance: 4 OIL

Quantity: 2000 Gallon(s)

Concentration: .

Action Desc: Not reported

On Going: Not reported

Continuous Spill: Not reported

Release Status: Terminated, Contained

Misc Info: 13K UST TRANSFER LINE FAILURE (LEAK) APPRX 2K GAL NOTICED WHEN
PERFORMED AM INVENTORY (PRODUCT)

Water Body: Not reported

Other Media: Not reported

Release Area: Ground Surface

Total (Water): .

Recovd (Water): .

Recovd (Total): 2000

Map ID
Direction
Distance
Elevation

MAP FINDINGS

Site

Database(s)

EDR ID Number
EPA ID Number

ANOCOIL LLC (Continued)

S104085036

Polluter Name: ANOCOIL
Polluted Address: 60 E MAIN ST
Polluted City,St,Zip: ROCKVILLE, CT 6066
Polluter Phone: .- .- .
Polluter Responsibility: Polluter accepts financial responsibility
Unknown Responsibility: Not reported
Unknown Polluter: Not reported
Cleanup Action: PUMPED OUT/REPAIRED
Dun and Bradst#: Not reported
UST Unit: Not reported
Agency Notified: Not reported
State Agency: Not reported
Notify Date: .
Notify Time: Not reported
Other Agency: Not reported
Notify Other: Not reported
Notify Status: Not reported
Class1: Industrial
Other Class: Not reported
Cause1: Transfer Line Failure
Other Cause: Not reported
Actions1: Pumped Out
Other Actions: Repaired Line
Cleanup Contractor: Y
Contractor Name: TRI S
Did DEP Hire Contractor: No
Date Contractor Hired: .
When Contractor Requested: Not reported
When Contractor Arrived: Not reported
Who Took Spill: WOFFORD
Badge # of Who Recieved Spill: 936
Who Assigned Spill: ALEXANDER
Badge # of Who Assigned Spill: 913
Date Assigned: 02/01/93
Assigned Time: Not reported
Spill Status: Closed
Case 1136: Not reported
Federal 311K: .
Case #1: Not reported
Case #2: .
Cost Recovery: .
Property Owner: Not reported
Property Other: .
Property Name: Not reported
Property Addr: Not reported
Property CSZ: .
Polluter: Not reported
Owner: Not reported
Operator: Not reported
Vehicle Make: Not reported
Vehicle Model: Not reported
Truck Reg: Not reported
Trail Reg: Not reported
Additional Info: TRANSFER LINE FAILED LOSING 2000 GAL TO DYKED AREA TRI-S HIRED TO
PUMP OUT OIL REMOVE SOIL NO WATERWAYS
Updated: Y
Update Date: 02/01/93

Map ID
Direction
Distance
Elevation

MAP FINDINGS

Site

Database(s)

EDR ID Number
EPA ID Number

ANOCOIL LLC (Continued)

S104085036

ASBESTOS:

Name: ANOCOIL LLC
Address: 60 EAST MAIN ST
City,State,Zip: ROCKVILLE, CT 06066
ID: 63800
Trans Number: 79
Enter Date: Not reported
Postmark Date: 08/02/2017
Check Amount: \$100.00
Check Number: 122437
Type of Notification (new): X
Type of Notification (cancel): Not reported
Type of Notification (revised): Not reported
Type of Notification (blanket): Not reported
Type of Notification (emergency): Not reported
Project Type: Not reported
Start Date: 08/07/2017
End Date: 08/11/2017
Licence Number: 000016
Contractor: BESTECH INC. OF CT
Contractor Address: 25 PINNEY STREET
Contractor City: ELLINGTON
Contractor State: CT
Contractor Zip: 06029
Owner: MINERVA
Hauler: TRI

G55
West
< 1/8
0.107 mi.
564 ft.

ANO COIL
60 EAST MAIN STREET
VERNON, CT

CT LWDS S108301491
N/A

Site 9 of 9 in cluster G

Relative:
Lower
Actual:
428 ft.

LWDS:
Leachate and Wastewater Number: 4500006
Status of the Discharge Activity: Active
Leachate and Waste Flow: Surface
Alias: Not reported
Alias2: Not reported

56
NW
< 1/8
0.109 mi.
578 ft.

SCHOOL ST AND COTTAGE ST
VERNON, CT

CT SPILLS S116762853
N/A

Relative:
Lower
Actual:
467 ft.

SPILLS:
Name: Not reported
Address: SCHOOL ST AND COTTAGE ST
City,State,Zip: VERNON, CT
Year of Database: 2014
Case Number: 201403022
Who Took Spill: 202
Assigned To: 0
Report Date: 06/24/2014
Report Time: 12:11:23

Map ID
Direction
Distance
Elevation

MAP FINDINGS

Site

Database(s)

EDR ID Number
EPA ID Number

(Continued)

S116762853

Date Release: 06/24/2014
Time Responded: Not reported
Reported By: 19
Phone: 860 8752543
Representing: fd
Terminated: YES
Recovd (Total): 0
Total (Water): 0
Facility Status: CLOSED
Continuous Spill: False
Released Substance: DIESEL FUEL
Qty: 4 (Gallons)
Emergency Measure: Not reported
Water Body: Not reported
Discharger: Not reported
Telephone: Not reported
Responsible Party: Not reported
RP Address 1: Not reported
RP City,St,Zip: CT
Historic: False
Waterbody: False
Time Stamp: 2014-06-26 17:31:43
Sr Inspector: Landry, Robin
At Inspctor: **NO RESPONSE
User Stamp: GuzmanCa
Comments: Not reported
Action: Sanded
Other Action: Not reported
Agency ID: DEP Dispatch
Other Agency: Not reported
DEP Bureau: Not reported
DEP Agency: Not reported
Agency ID: LOCAL FIRE DEPARTMENT
Other Agency: Not reported
DEP Bureau: Not reported
DEP Agency: Not reported
Cause ID: MV Accident
Other Cause: Not reported
Media ID: Ground Surface
Other Media: Not reported
Class ID: Transportation
Other Class: Not reported
Class ID: Commercial
Other Class: Not reported
Release Type: petroleum
Other Release: Not reported
Waterbody: Other
Other Wtrbody: none

Map ID
Direction
Distance
Elevation

MAP FINDINGS

EDR ID Number
EPA ID Number

H57
East
< 1/8
0.118 mi.
624 ft.

RUTH HOLLMAN
26 PLEASANT ST.
VERNON, CT 06066

Site 1 of 2 in cluster H

CT LUST
CT CPCS

S105457175
N/A

Relative:
Higher

Actual:
535 ft.

LUST:

Name:	RUTH HOLLMAN
Address:	26 PLEASANT ST.
City,State,Zip:	VERNON, CT 06066
LUST Id:	2308
UST Facility Id:	Not reported
LUST Case Id:	30379
Lust Status:	Lust Completed
Processing Status:	Not reported
EPA Reportable:	False
Motor Fuel:	False
Diesel:	False
Gasoline:	False
Other:	False
Other Release:	Not reported
No Release:	False
Leak:	False
Tank:	False
Piping:	False
Overfill:	False
Removal:	False
Incident Date:	02/09/1995
Entry Date:	Not reported
Site Case Id:	Not reported
UST Site Id:	Not reported
Cost Recovery Spill Case #:	Not reported
Old SITS Number:	Not reported
Case Log Id:	Not reported
Monthly Report Id:	0
UST Owner Id:	Not reported
LUST Owner Id:	Not reported
UST Event Id:	2307
Contact Info:	Not reported
Contact EMail:	Not reported
Site Contact City,St,Zip:	UNKNOWN
2nd Contact:	Not reported
2nd Contact EMail:	Not reported
2nd Contact Address:	Not reported
2nd Contact City,St,Zip:	UNKNOWN
2nd Contact Address 2:	Not reported
2nd Contact City 2:	Not reported
2nd Contact Phone Number:	Not reported
2nd Contact Fax Number:	Not reported
2nd Contact Type:	Not reported
Facility City Num:	146
Site Contact:	Not reported
Site Contact Address:	Not reported
Site Contact Add 2:	Not reported
Site Contact City 2:	Not reported
Site Contact Phone:	Not reported
Site Contact Fax:	Not reported
Site Contact Type:	Not reported
Department Contact 1:	Not reported

Map ID
Direction
Distance
Elevation

MAP FINDINGS

Site

Database(s)

EDR ID Number
EPA ID Number

RUTH HOLLMAN (Continued)

S105457175

Department Contact 2:	Not reported
Referral Source:	Not reported
Offsite Source:	False
Date Referred:	Not reported
Emergency:	False
Private Heating Fuel:	True
Commercial Heating Fuel:	False
Commercial HF < 2100 Gal.:	False
Commercial HF > 2100 Gal.:	False
Commercial HF - Size Unk:	False
No LUST Site:	False
Cost Recvry Prgm Candidate:	False
OCSR Complete:	False
Follow Up Flag:	False
Alternate Water Supply:	False
Relocation:	False
Responsible Party:	False
Responsible EMail:	Not reported
Resp Party Name:	Not reported
Resp Party Address:	Not reported
Resp Party City,St,Zip:	Not reported
Resp Party Town Number:	UNKNOWN
Resp Party Phone:	Not reported
Resp Party Fax:	Not reported
Resp Party Name 2:	Not reported
Resp Party Address 2:	Not reported
Resp Party Phone 2:	Not reported
Investigator Id:	20
Follow Update:	Not reported
Area Lextent:	Not reported
Annual Precipitation:	Not reported
Affected Population:	Not reported
Population Setting:	Not reported
Ground Water Direction:	Not reported
Ground Water Gradient:	Not reported
Hydro Basin:	Not reported
Drastic:	Not reported
Geo Setting:	Not reported
Ground Water Classification:	Not reported
Receptor:	Not reported
Ground Water Flow Direction:	Not reported
Ground Water Depth:	Not reported
Areas Of Concern:	Not reported
Free Product Inches:	Not reported
Fund Date:	Not reported
Fund Planned:	No
Fund Obligated:	No
Fund Outlaid:	No
Fund Judgment:	No
Fund Recovered:	No
Cellar Borings:	False
Install Micro Wells:	False
Ground Water Sample:	False
Soil Sample:	False
Soil Gas:	False
Site Inspect:	False
Soil Excavate:	False

Map ID
Direction
Distance
Elevation

MAP FINDINGS

Site

Database(s)

EDR ID Number
EPA ID Number

RUTH HOLLMAN (Continued)

S105457175

Geo Probe:	False
Survey:	False
Potable Well Sample:	False
Sample MWS:	False
Ground Water Gauging:	False
Soil Venting:	False
Active:	False
NOV Action:	None
NOV Issued:	Not reported
NOV Due:	Not reported
NOV Received:	Not reported
NOV Closed:	Not reported
NOV Disc Date:	Not reported
NOV Issued Date:	Not reported
NOV Compliance Sched:	Not reported
NOV Admin Order:	Not reported
NOV Referred To Ag:	Not reported
Stop All NOV Actions:	False
Release Invest Rpt:	False
DEP App Letter 1:	False
Correct Action Plan:	False
DEP App Letter 2:	False
Rem Sys Install:	False
Rem Sys Install Date:	Not reported
Closure Date:	Not reported
Rem Sys Monitoring Rpt:	False
Qrtly Gwater Mon Rpts:	False
Closure Req Rpt:	False
DEP Closure Letter:	False
Referred To:	Not reported
No Wells:	Not reported
Lph Wells:	Not reported
User Stamp:	Not reported
Date Stamp:	Not reported
Correspondence:	Not reported
Environmental Impact:	Not reported
FollowUp:	Not reported
GW Comments:	Not reported
Location Desc:	Not reported
NOV Comments:	Not reported
Release Desc:	Not reported
Running Comments:	Not reported
Work Performed:	Not reported

CPCS:

Name:	RUTH HOLLMAN
Address:	26 PLEASANT ST.
City,State,Zip:	VERNON, CT 06066
Site Type:	LUST
Lust Status code:	4
Lust Status:	Lust Completed (DEP's significant hazard definition)
PTP Form:	Not reported
Program:	Not reported
Comments:	Not reported
Site Type Definition:	Leaking Underground Storage Tanks Completed

Map ID
Direction
Distance
Elevation

MAP FINDINGS

EDR ID Number
EPA ID Number

H58
East
< 1/8
0.118 mi.
624 ft.

RUTH HOLLMAN
26 PLEASANT ST.
VERNON, CT
Site 2 of 2 in cluster H

CT RGA LUST S116036504
N/A

Relative:
Higher
Actual:
535 ft.

RGA LUST:

2012	RUTH HOLLMAN	26 PLEASANT ST.
2011	RUTH HOLLMAN	26 PLEASANT ST.
2010	RUTH HOLLMAN	26 PLEASANT ST.
2009	RUTH HOLLMAN	26 PLEASANT ST.
2008	RUTH HOLLMAN	26 PLEASANT ST.
2006	RUTH HOLLMAN	26 PLEASANT ST.
2004	RUTH HOLLMAN	26 PLEASANT ST.
2003	RUTH HOLLMAN	26 PLEASANT ST.
2002	RUTH HOLLMAN	26 PLEASANT ST.
1996	RUTH HOLLMAN	26 PLEASANT ST.

59
West
1/8-1/4
0.134 mi.
708 ft.

ANOCOIL CORPORATION
1 COURT STREET
VERNON, CT

CT AUL S118942588
CT VCP N/A

Relative:
Lower
Actual:
426 ft.

CT AUL:

Name: ANOCOIL CORPORATION
Address: 1 COURT STREET
City,State,Zip: VERNON, CT
Facility ID: 12734
Site Description: Not reported
Status: Certificate of Title
X Coordinate: Not reported
Y Coordinate: Not reported
DEP Staff Assigned: AMANDA KILLEEN
LEP Lead: Not reported
LEP Program: Not reported
Map Link: Not reported
Date Release Exp First: Not reported
Date Release Exp Second: Not reported
Date Release Exp Third: Not reported

How did the ELUR change the use of the property:	Not reported
Date 1st Waiver Request Received:	Not reported
Date of DEP Comments On The 1st Waiver Request:	Not reported
Date Complete 1st Waiver Request Assembled:	Not reported
Date 2nd Waiver Request Received:	Not reported
Date of DEP Comments On The 2nd Waiver Request:	Not reported
Date Complete 2nd Waiver Request Assembled:	Not reported
Date 3rd Waiver Request Received:	Not reported
Date of DEP Comments On The 3rd Waiver Request:	Not reported
Date Complete 3rd Waiver Request Assembled:	Not reported
Date of Approval of 3rd Waiver Request:	Not reported
Date 1st ELUR received for review:	19-DEC-17
Date of DEP comments for 1st ELUR:	28-MAY-18
Date Complete Package for 1st ELUR Assembled:	08-JUN-18
Date 1st ELUR Approved by Commissioner:	27-JUN-18
Date 1st ELUR Received by Grantor:	Not reported
Date 1st ELUR Executed by Grantor:	18-JUN-18
Date 2nd ELUR Received for Review:	Not reported
Date of DEP comments for 2nd ELUR:	Not reported
Date Complete Package for 2nd ELUR Assembled:	Not reported

Map ID
Direction
Distance
Elevation

MAP FINDINGS

Site

Database(s)

EDR ID Number
EPA ID Number

ANOCOIL CORPORATION (Continued)

S118942588

Date 2nd ELUR Approved by Commissioner:	Not reported
Date 2nd ELUR Received by Grantor:	Not reported
Date 2nd ELUR Executed by Grantor:	Not reported
Date 3rd ELUR Received For Review:	Not reported
Date of DEP Comments For Third ELUR:	Not reported
Date Complete Package For Third ELUR Assembled:	Not reported
Date Third Decision Document Approved by Commissioner:	Not reported
Date Third ELUR Received by Grantor:	Not reported
Date Third ELUR Executed by Grantor:	Not reported
Date 1st ELUR Recorded On The Land Records:	05-JUL-18
Date 2nd ELUR Recorded On The Land Records:	Not reported
Date 3rd ELUR Recorded On The Land Records:	Not reported
Date 1st Certificate of Title Was Received:	10-JUL-18
Date 2nd Certificate of Title Was Received:	Not reported
Date 3rd Certificate of Title Was Received:	Not reported
Date Request For 1st ELUR Release Request Received:	Not reported
Date of DEP Comments on the First ELUR Release Request:	Not reported
Date of Complete Application For 1st ELUR Release Assembled:	Not reported
Date Request For Second ELUR Release Request Received:	Not reported
Date of DEP comments on the 2nd ELUR Release Request:	Not reported
Date of Complete Application for 2nd ELUR Release Assembled:	Not reported
Date Request for Third ELUR Release Request Received:	Not reported
Date of DEP Comments on the third ELUR Release Request:	Not reported
Date of Complete Application for 3rd ELUR Release Assembled:	Not reported
Date of the 1st Release From the ELUR Approved:	Not reported
Date of the 2nd Release From the ELUR Approved:	Not reported
Date of the 3rd Release From the ELUR Approved:	Not reported
Was the 1st Release Recorded on the Land Records:	Not reported
Was the 2nd Release Recorded on the Land Records:	Not reported
Was the 3rd Release Recorded on the Land Records:	Not reported
Date the 1st Release Recorded on the Land Records:	Not reported
Date the 2nd Release Recorded on the Land Records:	Not reported
Date Request for 1st ELUR Restoration Request Received:	Not reported
Date of DEP comments on the 1st ELUR Restoration Request:	Not reported
Date the 1st ELUR Was Restored:	Not reported
Date Request For 2nd ELUR Restoration Request Received:	Not reported
Date of DEP Comments on the 2nd ELUR Restoration Request:	Not reported
Date the 2nd ELUR Restoration Request Was Complete:	Not reported
Date the 2nd ELUR Was Restored:	Not reported
Date Request for 3rd ELUR Restoration Request Received:	Not reported
Date of DEP Comments on the 3rd ELUR Restoration Request:	Not reported
Date the 3rd ELUR Restoration Request Was Complete:	Not reported
Date the 3rd ELUR Was Restored:	Not reported
Was the 1st Restoration Recorded on the Land Records:	Not reported
Was the 2nd Restoration Recorded on the Land Records:	Not reported
Was the 3rd Restoration Recorded on the Land Records:	Not reported
Date the 1st Restoration Recorded on the Land Records:	Not reported
Date the 2nd Restoration Recorded on the Land Records:	Not reported
Date the 3rd Restoration Recorded on the Land Records:	Not reported
Date of NOV:	Not reported
Date NOV in Compliance:	Not reported
Name of Contact Person for ELUR:	Not reported
Contact Firm:	Not reported
Contact Address:	Not reported
Contact City/State/Zip:	Not reported
Request For Waiver Of Subordination Agreement Status:	Not reported
Direct Exposure Inaccessible Soil 22a-133k-2 B 3:	True

Map ID
Direction
Distance
Elevation

MAP FINDINGS

Site

Database(s)

EDR ID Number
EPA ID Number

ANOCOIL CORPORATION (Continued)

S118942588

Pollutant Mobility Criteria Environ Isola Soil 22a-133k-2 C 4 B:	False
Prevent Disturbance Of Engineered Control 22a-133k-2 F 2 B Iv:	False
NOV Number:	Not reported
Reason for NOV:	Not reported
Other Enforcement Action:	Not reported
More Than One ELUR For Site:	Not reported
ELUR Covers All/Part Of Property?:	Not reported
Direct Exposure PCBs Industrial Use Only 22a-133k-2 B 2 B:	False
Use Ind Groundwater Volatilization Criteria 22a-133k-3 C 2:	False
Use Ind Soil Gas Volatilization Criteria 22a-133k-3 C 3 A:	False
Pot Gw Vol Criteria Exceed ELUR No Bldg Const 22a-133k-3 C 5 A:	False
Tech Impract Of GW Remediation 22a-133k-3 E 2 C:	False
ELUR Prior To Reqs:	Not reported

VCP:

Name:	ANOCOIL CORPORATION
Address:	1 COURT STREET
City,State,Zip:	VERNON, CT
Transferor (seller):	Not reported
Transfee (buyer):	Not reported
Certifying Party:	Rockville East Main Corporation
Certifying Party Attn:	Howard A. Fromson
Certifying Party Title:	Chairman & CEO
Certifying Party Address:	1 Gold Street, Apt 14C
Certifying Party City,St,Zip:	Hartford, CT 06103
Voluntary Remediation Site:	Yes
Date Received:	04/07/2016
Acknowledge Date:	Not reported
Determination Date:	Not reported
LEP Verified/DEP:	Not reported
Rem Id:	12728
Remediation Location Id:	9684
Date Entered:	05/17/2016
Program:	Vol_Rem_X
GAO Site:	False
Staff Full Name:	Robert Robinson
Super/Date:	12/21/2016
Stage Of Project:	Not reported
RP Level Of Activity:	Not reported
RP Needed Level Of Activity:	Not reported
Staff Level Of Activity:	Not reported
Staff Needed Level Of Activity:	Not reported
Public Intrest:	Not reported
PRP Cooperation:	Not reported
Enforcement Status:	Not reported
Level Of Complexity:	Not reported
Complex Eng Or Sci:	False
Complex Due To Public Involvement:	False
Politically Complex:	False
Complex Enforcement:	False
Coordination With Other Bureaus:	False
EPA Involvement:	False
Staff Prefrence:	Not reported
Readiness For Transfer:	Not reported
Project Transfer Time:	Not reported
Transfer Comments:	Not reported
Staff As Of July 2000:	Not reported

Map ID
Direction
Distance
Elevation

MAP FINDINGS

Site

Database(s)

EDR ID Number
EPA ID Number

ANOCOIL CORPORATION (Continued)

S118942588

Initial Staff:	Not reported
Type Of Transfer:	Voluntary Remediation
Salutation:	Mr. Fromson
Relationship To Transfer:	Not reported
Audit Date:	Not reported
Verif Type:	Not reported
Audit Outcome:	Not reported
GW:	GB
Basin:	Not reported
1st Payment:	3250
Pay Tag1:	8134
2nd Payment:	Not reported
Pay Tag2:	Not reported
Rtn:	Not reported
Revised:	Not reported
ECAF Received:	Not reported
Old Determination Date:	Not reported
Redeterminationdate:	Not reported
Previous Determination:	Not reported
Monitoringoption:	Not reported
Postremedialmonitoring:	Not reported
Schedule Of I/R:	Not reported
Schedule Overdue:	Not reported
Aprvl Sched:	Not reported
Yr 1 Report:	Not reported
Yr 2 Report:	Not reported
Report Overdue:	Not reported
Ext Aprvl Sched:	Not reported
License #:	Not reported
Project Phase:	Not reported
PT Comments:	this should have been included with PTP Form III
EPA Id Number:	Not reported
GW Class:	Not reported
SW Class:	Not reported
AO/C0:	Not reported
Water Lead(Y Or N):	Not reported
Priority:	Not reported
Project Status(A, I Or D):	Not reported
Last Updated:	Not reported
SR Comments:	Not reported
Priority Or Work-Load:	Not reported
Status:	Withdrawn
Notes:	Not reported
Special Project Name:	Not reported
Special Project Comments:	Not reported
DOT Project:	Not reported
Pt Counter:	0
Project Complete:	False
Project Inactive:	False
Intl Deposit #:	Not reported
Deposit #:	Not reported
Spill Case #:	Not reported
Diversion Id:	0
Public Notice:	Not reported
Rap Received:	Not reported
Rap Approved:	Not reported
Compliance Category:	Not reported

Map ID
Direction
Distance
Elevation

MAP FINDINGS

Site

Database(s)

EDR ID Number
EPA ID Number

ANOCOIL CORPORATION (Continued)

S118942588

Delete Record: False
ECAF Reviewed By: Not reported
Notlocatable: False
Primaryaddress: False
Aka_sitename: False
Primarysitename: False
Aka_siteaddress: False
Lead: LEP
Contain Value For Decode: W
ACKTAG: error
RCVTAG: Not reported
Rtn Ctf: Not reported
Review: Not reported
I: Not reported
C: Not reported
D: Not reported
Issued: Not reported
Cont Type: Not reported
Issues: Not reported
PW Program: False
PT Program: False
US Program: False
DA Program: False
SR Program: False
SF Program: False

60
SSE
1/8-1/4
0.138 mi.
731 ft.

19 GROVE STREET
19 GROVE STREET
VERNON, CT 06066

SEMS-ARCHIVE **1018148689**
CTN000100864

Relative:
Higher
Actual:
500 ft.

SEMS Archive:
Site ID: 0100864
EPA ID: CTN000100864
Name: 19 GROVE STREET
Address: 19 GROVE STREET
Address 2: Not reported
City,State,Zip: VERNON, CT 06066
Cong District: 02
FIPS Code: 09013
FF: N
NPL: Not on the NPL
Non NPL Status: Removal Only Site (No Site Assessment Work Needed)

SEMS Archive Detail:
Region: 01
Site ID: 0100864
EPA ID: CTN000100864
Site Name: 19 GROVE STREET
NPL: N
FF: N
OU: 00
Action Code: VS
Action Name: ARCH SITE
SEQ: 1
Start Date: 2020-03-18 05:00:00
Finish Date: 2020-03-18 05:00:00

Map ID
Direction
Distance
Elevation

MAP FINDINGS

Site

Database(s)

EDR ID Number
EPA ID Number

19 GROVE STREET (Continued)

1018148689

Qual:	Not reported
Current Action Lead:	EPA Perf In-Hse
Region:	01
Site ID:	0100864
EPA ID:	CTN000100864
Site Name:	19 GROVE STREET
NPL:	N
FF:	N
OU:	00
Action Code:	RS
Action Name:	RV ASSESS
SEQ:	1
Start Date:	2014-04-22 05:00:00
Finish Date:	2014-08-20 05:00:00
Qual:	Not reported
Current Action Lead:	EPA Perf
Region:	01
Site ID:	0100864
EPA ID:	CTN000100864
Site Name:	19 GROVE STREET
NPL:	N
FF:	N
OU:	00
Action Code:	RV
Action Name:	RMVL
SEQ:	1
Start Date:	2015-06-08 05:00:00
Finish Date:	2015-09-11 05:00:00
Qual:	C
Current Action Lead:	EPA Perf
Region:	01
Site ID:	0100864
EPA ID:	CTN000100864
Site Name:	19 GROVE STREET
NPL:	N
FF:	N
OU:	00
Action Code:	AR
Action Name:	ADMIN REC
SEQ:	1
Start Date:	2015-08-18 05:00:00
Finish Date:	2015-08-18 05:00:00
Qual:	Not reported
Current Action Lead:	EPA Perf

Map ID
Direction
Distance
Elevation

MAP FINDINGS

Site

Database(s)

EDR ID Number
EPA ID Number

61
ESE
1/8-1/4
0.155 mi.
821 ft.

PAUL ST GERMAIN
122 E MAIN ST
VERNON, CT 06066

CT UST U003518291
N/A

Relative:
Higher

UST:

Actual:
491 ft.

Name: PAUL ST GERMAIN
Address: 122 E MAIN ST
Address 2: Not reported
City,State,Zip: VERNON 06066
Facility ID: 146-2865
Substance: Gasoline
Last Use Date: Not reported
Tank ID: A1
Closure Status: Tank was Removed From Ground
Compartment ID: a
Tank Status: Permanently Closed
Secondary Material: Not reported
Tank Material: Asphalt Coated or Bare Steel
Capacity: 3000
Install Date: 01/01/1960
Overfill Installed: Not reported
Pipe Material: Not reported
Pipe Mode Description: Not reported
Spill Installed: Not reported
Latitude: 41.866831
Longitude: -72.441193
Tank Latitude: 41.866831
Tank Longitude: -72.441193

Contact:

Facility ID: 146-2865
Owner Name: PAUL ST. GERMAIN
Owner Address: 122 E MAIN ST
Owner Address 2: Not reported
Owner Phone: (203) 249-7625
Owner Phone Ext: Not reported
Owner City/State/Zip: VERNON, CT 060663331
Affiliation Type: Owner
Contact Name: Not reported
Contact Title: Not reported
Contact Email: Not reported

Facility ID: 146-2865
Owner Name: PAUL ST. GERMAIN
Owner Address: 122 E MAIN ST
Owner Address 2: Not reported
Owner Phone: Not reported
Owner Phone Ext: Not reported
Owner City/State/Zip: VERNON, CT 060663331
Affiliation Type: Registrant
Contact Name: Not reported
Contact Title: Not reported
Contact Email: Not reported

Map ID
Direction
Distance
Elevation

MAP FINDINGS

EDR ID Number
EPA ID Number

I62
North
1/8-1/4
0.200 mi.
1056 ft.

APOLLO PACKAGING, INC.
20 MOUNTAIN STREET
VERNON, CT

Site 1 of 5 in cluster I

CT AUL
CT PROPERTY
CT ENF

S107412664
N/A

Relative:
Higher

Actual:
528 ft.

CT AUL:

Name: APOLLO PACKAGING, INC.

Address: 20 MOUNTAIN STREET

City,State,Zip: VERNON, CT

Facility ID: 4411

Site Description: Not reported

Status: Certificate of Title

X Coordinate: 0

Y Coordinate: 0

DEP Staff Assigned: Michelle Bedson

LEP Lead: TRUE

LEP Program: Not reported

Map Link: Not reported

Date Release Exp First: Not reported

Date Release Exp Second: Not reported

Date Release Exp Third: Not reported

How did the ELUR change the use of the property:

Not reported

Date 1st Waiver Request Received:

Not reported

Date of DEP Comments On The 1st Waiver Request:

Not reported

Date Complete 1st Waiver Request Assembled:

04-JUN-12

Date 2nd Waiver Request Received:

Not reported

Date of DEP Comments On The 2nd Waiver Request:

Not reported

Date Complete 2nd Waiver Request Assembled:

Not reported

Date 3rd Waiver Request Received:

Not reported

Date of DEP Comments On The 3rd Waiver Request:

Not reported

Date Complete 3rd Waiver Request Assembled:

Not reported

Date of Approval of 3rd Waiver Request:

Not reported

Date 1st ELUR received for review:

15-SEP-11

Date of DEP comments for 1st ELUR:

12-JAN-12

Date Complete Package for 1st ELUR Assembled:

Not reported

Date 1st ELUR Approved by Commissioner:

04-JUN-12

Date 1st ELUR Received by Grantor:

04-JUN-12

Date 1st ELUR Executed by Grantor:

25-MAY-12

Date 2nd ELUR Received for Review:

Not reported

Date of DEP comments for 2nd ELUR:

Not reported

Date Complete Package for 2nd ELUR Assembled:

Not reported

Date 2nd ELUR Approved by Commissioner:

Not reported

Date 2nd ELUR Received by Grantor:

Not reported

Date 2nd ELUR Executed by Grantor:

Not reported

Date 3rd ELUR Received For Review:

Not reported

Date of DEP Comments For Third ELUR:

Not reported

Date Complete Package For Third ELUR Assembled:

Not reported

Date Third Decision Document Approved by Commissioner:

Not reported

Date Third ELUR Received by Grantor:

Not reported

Date Third ELUR Executed by Grantor:

Not reported

Date 1st ELUR Recorded On The Land Records:

27-JUN-12

Date 2nd ELUR Recorded On The Land Records:

Not reported

Date 3rd ELUR Recorded On The Land Records:

Not reported

Date 1st Certificate of Title Was Received:

05-JUL-12

Date 2nd Certificate of Title Was Received:

Not reported

Date 3rd Certificate of Title Was Received:

Not reported

Date Request For 1st ELUR Release Request Received:

Not reported

Date of DEP Comments on the First ELUR Release Request:

Not reported

Map ID
Direction
Distance
Elevation

MAP FINDINGS

Site

Database(s)

EDR ID Number
EPA ID Number

APOLLO PACKAGING, INC. (Continued)

S107412664

Date of Complete Application For 1st ELUR Release Assembled:	Not reported
Date Request For Second ELUR Release Request Received:	Not reported
Date of DEP comments on the 2nd ELUR Release Request:	Not reported
Date of Complete Application for 2nd ELUR Release Assembled:	Not reported
Date Request for Third ELUR Release Request Received:	Not reported
Date of DEP Comments on the third ELUR Release Request:	Not reported
Date of Complete Application for 3rd ELUR Release Assembled:	Not reported
Date of the 1st Release From the ELUR Approved:	Not reported
Date of the 2nd Release From the ELUR Approved:	Not reported
Date of the 3rd Release From the ELUR Approved:	Not reported
Was the 1st Release Recorded on the Land Records:	FALSE
Was the 2nd Release Recorded on the Land Records:	FALSE
Was the 3rd Release Recorded on the Land Records:	FALSE
Date the 1st Release Recorded on the Land Records:	Not reported
Date the 2nd Release Recorded on the Land Records:	Not reported
Date Request for 1st ELUR Restoration Request Received:	Not reported
Date of DEP comments on the 1st ELUR Restoration Request:	Not reported
Date the 1st ELUR Was Restored:	Not reported
Date Request For 2nd ELUR Restoration Request Received:	Not reported
Date of DEP Comments on the 2nd ELUR Restoration Request:	Not reported
Date the 2nd ELUR Restoration Request Was Complete:	Not reported
Date the 2nd ELUR was Restored:	Not reported
Date Request for 3rd ELUR Restoration Request Received:	Not reported
Date of DEP Comments on the 3rd ELUR Restoration Request:	Not reported
Date the 3rd ELUR Restoration Request Was Complete:	Not reported
Date the 3rd ELUR Was Restored:	Not reported
Was the 1st Restoration Recorded on the Land Records:	FALSE
Was the 2nd Restoration Recorded on the Land Records:	FALSE
Was the 3rd Restoration Recorded on the Land Records:	FALSE
Date the 1st Restoration Recorded on the Land Records:	Not reported
Date the 2nd Restoration Recorded on the Land Records:	Not reported
Date the 3rd Restoration Recorded on the Land Records:	Not reported
Date of NOV:	Not reported
Date NOV in Compliance:	Not reported
Name of Contact Person for ELUR:	David Selger
Contact Firm:	Arcadis US
Contact Address:	160 Chapel Road, Suite 201
Contact City/State/Zip:	Manchester, CT 06042
Request For Waiver Of Subordination Agreement Status:	Request approved
Direct Exposure Inaccessible Soil 22a-133k-2 B 3:	True
Pollutant Mobility Criteria Environ Isola Soil 22a-133k-2 C 4 B:	True
Prevent Disturbance Of Engineered Control 22a-133k-2 F 2 B Iv:	False
NOV Number:	Not reported
Reason for NOV:	Not reported
Other Enforcement Action:	Not reported
More Than One ELUR For Site:	FALSE
ELUR Covers All/Part Of Property?:	ELUR for all of the property
Direct Exposure PCBs Industrial Use Only 22a-133k-2 B 2 B:	False
Use Ind Groundwater Volatilization Criteria 22a-133k-3 C 2:	False
Use Ind Soil Gas Volatilization Criteria 22a-133k-3 C 3 A:	False
Pot Gw Vol Criteria Exceed ELUR No Bldg Const 22a-133k-3 C 5 A:	False
Tech Impract Of GW Remediation 22a-133k-3 E 2 C:	False
ELUR Prior To Reqs:	FALSE

CT Property:

Name:	APOLLO PACKAGING, INC.
Address:	20 MOUNTAIN STREET

Map ID
Direction
Distance
Elevation

MAP FINDINGS

Site

Database(s)

EDR ID Number
EPA ID Number

APOLLO PACKAGING, INC. (Continued)

S107412664

City,state,zip:	VERNON, CT
Seller Name:	David DeAndrade et al
Buyer Name:	ATP Plastics, Inc.
Certifying Party:	ATP Plastics, Inc.
Certifying Attention Person:	Francis B. Jacobs
Title Of Certifying Person:	Not reported
Certifying Person Address:	300 Delaware Ave., Suite 900
Certifying Person City,St,Zip:	Wilmington, DE 19801
Property Transfer Forms:	Form III (DEP-PERD-PTP-203) when a discharge, spillage, uncontrolled loss, seepage or filtration of hazardous waste has occurred at the parcel that has not been fully remediated or the environmental conditions at the parcel are unknown. The person signing the Form III certification agrees to investigate and remediate the site in accordance with the remediation standards. The statute does not require completion of remediation before the parcel is transferred. Any person submitting a Form III shall simultaneously submit a completed Environmental Condition Assessment Form (ECAAF)(DEP-PERD-PTP-200).
Date Recieved:	02/25/2000
Ackn Date:	03/17/2000
Determination Date:	04/06/2000
LEP Verified/DEP Approval Date:	Not reported
Rem Id:	4411
Remediation Location Id:	4005
Date Entered:	Not reported
Program:	Property Transfer Program
GAO Site:	False
Staff Full Name:	Maurice Hamel
Super/Date:	Not reported
Stage Of Project:	Not reported
RP Level Of Activity:	Not reported
RP Needed Level Of Activity:	Not reported
Staff Level Of Activity:	Not reported
Staff Needed Level Of Activity:	Not reported
Public Intrest:	Not reported
PRP Cooperation:	Not reported
Enforcement Status:	Not reported
Level Of Complexity:	Not reported
Complex Eng Or Sci:	False
Complex Due To Public Involvement:	False
Politically Complex:	False
Complex Enforcement:	False
Coordination With Other Bureaus:	False
EPA Involvement:	False
Staff Prefrence:	Not reported
Readiness For Transfer:	Not reported
Project Transfer Time:	Not reported
Transfer Comments:	Not reported
Staff As Of July 2000:	Hamel Maurice
Initial Staff:	MRH
Type Of Transfer:	Not reported
Salutation:	Mr. Jacobs
Relationship To Transfer:	transferee
Audit Date:	Not reported
Verif Type:	Not reported
Audit Outcome:	Not reported
GW:	GB

Map ID
Direction
Distance
Elevation

MAP FINDINGS

Site

Database(s)

EDR ID Number
EPA ID Number

APOLLO PACKAGING, INC. (Continued)

S107412664

Basin:	0
1st Payment:	2000
Pay Tag1:	Not reported
2nd Payment:	Not reported
Pay Tag2:	Not reported
RTN:	Not reported
Revised:	Not reported
ECAF Received:	Not reported
Old Determination Date:	04/06/00
Redeterminationdate:	Not reported
Previous Determination:	Not reported
Monitoringoption:	Not reported
Postremedialmonitoring:	Not reported
Schedule Of I/R:	04/24/2000
Schedule Overdue:	Not reported
Aprvl Sched:	Not reported
Yr 1 Report:	2004-02-11 00:00:00
Yr 2 Report:	2008-10-06 00:00:00
Report Overdue:	Not reported
Ext Aprvl Sched:	Not reported
License #:	0
Project Phase:	3
PT Comments:	Closed with Final IV verification - Rem#11236
EPA Id Number:	Not reported
GW Class:	Not reported
SW Class:	Not reported
AO/C0:	Not reported
Water Lead(Y Or N):	Not reported
Priority:	Not reported
Project Status(A, I Or D):	Not reported
Last Updated:	Not reported
SR Comments:	Not reported
Priority Or Work-Load:	Not reported
Status:	Not reported
Notes:	Not reported
Special Project Name:	Not reported
Special Project Comments:	Not reported
DOT Project:	Not reported
Pt Counter:	Not reported
Project Complete:	False
Project Inactive:	False
Int Deposit #:	Not reported
Deposit #:	Not reported
Spill Case #:	Not reported
Diversion Id:	Not reported
Public Notice:	Not reported
RAP Received:	Not reported
RAP Approved:	Not reported
Compliance Category:	B
Delete Record:	False
ECAF Reviewed By:	Not reported
Not Locatable:	False
Primary Address:	True
AKA Site Name:	False
Primary Site Name:	True
AKA Site Address:	False
Lead:	LEP

Map ID
Direction
Distance
Elevation

MAP FINDINGS

Site

Database(s)

EDR ID Number
EPA ID Number

APOLLO PACKAGING, INC. (Continued)

S107412664

Name: APOLLO PACKAGING, INC. (FORMER)
Address: 20 MOUNTAIN STREET
City,state,zip: VERNON, CT
Seller Name: L&B Realty, LLC
Buyer Name: RAMIC, LLC
Certifying Party: ATP Plastics, Inc.
Certifying Attention Person: Carl Deddens
Title Of Certifying Person: Chief Executive Officer
Certifying Person Address: P.O. Box 308
Certifying Person City,St,Zip: Maplewood, NJ 07040
Property Transfer Forms: Form IV (DEP-PERD-PTP-204) when there has been when a discharge, spillage, uncontrolled loss, seepage or filtration of hazardous waste on the parcel, and all actions to remediate the site have been taken in accordance with the remediation standards except postremediation monitoring or natural attenuation monitoring. The person or persons signing the Form IV must agree, in accordance with the representations made in the form, to conduct postremediation monitoring or natural attenuation monitoring in accordance with the remediation standard regulations, and must further certify that if further remediation is necessary based upon the results of such monitoring, to perform further actions to remediate the parcel in accordance with the remediation standards. Any person submitting a Form IV shall simultaneously submit a completed Environmental Condition Assessment Form (ECAAF)(DEP-PERD-PTP-200).
Date Recieved: 11/21/2012
Ackn Date: 11/29/2012
Determination Date: Not reported
LEP Verified/DEP Approval Date: 2013-04-08 00:00:00
Rem Id: 11236
Remediation Location Id: 4005
Date Entered: 11/26/2012
Program: Property Transfer Program
GAO Site: False
Staff Full Name: Rob Robinson
Super/Date: 12/05/2012
Stage Of Project: Not reported
RP Level Of Activity: Not reported
RP Needed Level Of Activity: Not reported
Staff Level Of Activity: Not reported
Staff Needed Level Of Activity: Not reported
Public Intrest: Not reported
PRP Cooperation: Not reported
Enforcement Status: Not reported
Level Of Complexity: Not reported
Complex Eng Or Sci: False
Complex Due To Public Involvement: False
Politically Complex: False
Complex Enforcement: False
Coordination With Other Bureaus: False
EPA Involvement: False
Staff Prefrence: Not reported
Readiness For Transfer: Not reported
Project Transfer Time: Not reported
Transfer Comments: Not reported
Staff As Of July 2000: Not reported
Initial Staff: Not reported
Type Of Transfer: real estate

Map ID
Direction
Distance
Elevation

MAP FINDINGS

Site

Database(s)

EDR ID Number
EPA ID Number

APOLLO PACKAGING, INC. (Continued)

S107412664

Salutation:	Mr. Deddens
Relationship To Transfer:	busniess
Audit Date:	Not reported
Verif Type:	Not reported
Audit Outcome:	Not reported
GW:	GB
Basin:	Not reported
1st Payment:	3000
Pay Tag1:	11564
2nd Payment:	Not reported
Pay Tag2:	Not reported
RTN:	Not reported
Revised:	Not reported
ECAF Received:	Not reported
Old Determination Date:	Not reported
Redeterminationdate:	Not reported
Previous Determination:	Not reported
Monitoringoption:	Not reported
Postremedialmonitoring:	Not reported
Schedule Of I/R:	Not reported
Schedule Overdue:	Not reported
Aprvl Sched:	Not reported
Yr 1 Report:	Not reported
Yr 2 Report:	Not reported
Report Overdue:	Not reported
Ext Aprvl Sched:	Not reported
License #:	Not reported
Project Phase:	Not reported
PT Comments:	Not reported
EPA Id Number:	Not reported
GW Class:	Not reported
SW Class:	Not reported
AO/C0:	Not reported
Water Lead(Y Or N):	Not reported
Priority:	Not reported
Project Status(A, I Or D):	Not reported
Last Updated:	Not reported
SR Comments:	Not reported
Priority Or Work-Load:	Not reported
Status:	Not reported
Notes:	Not reported
Special Project Name:	Not reported
Special Project Comments:	Not reported
DOT Project:	Not reported
Pt Counter:	0
Project Complete:	False
Project Inactive:	False
Int Deposit #:	Not reported
Deposit #:	Not reported
Spill Case #:	Not reported
Diversion Id:	0
Public Notice:	Not reported
RAP Received:	Not reported
RAP Approved:	Not reported
Compliance Category:	Not reported
Delete Record:	False
ECAF Reviewed By:	Not reported

Map ID
Direction
Distance
Elevation

MAP FINDINGS

Site

Database(s)

EDR ID Number
EPA ID Number

APOLLO PACKAGING, INC. (Continued)

S107412664

Not Locatable: False
Primary Address: False
AKA Site Name: False
Primary Site Name: False
AKA Site Address: False
Lead: LEP

ENFORCEMENT:

Name: L & B REALTY, LLC
Address: 20 MOUNTAIN RD
City,State,Zip: VERNON, CT
Enforcement Action ID: HW-1058
Enforcement Type Code: NOV
Program Id: HWENF
Enforcement Action Date: 05/31/2000
Penalty Amount: Not reported
Sep Amt: Not reported
Bureau Name: BUREAU OF WASTE MANAGEMENT
Program: Not reported
Status: Not reported
Date of Discovery: Not reported
Resolution Date: Not reported
Resolution Type: Not reported
Staff: Not reported
ENF Action Comment: Not reported
Number Violations: Not reported
Civil Penalty: Not reported
SEP Description: Not reported
Associated EIs: Not reported
Client Affiliation Type: Not reported
Affiliation Name: Not reported
Affiliation Address Line1: Not reported
Affiliation Address Line2: Not reported
Affiliation City/State/Zip: Not reported
Contact Title: Not reported
Contact Name: Not reported
Contact EMail: Not reported

I63
North
1/8-1/4
0.200 mi.
1056 ft.

APOLLO PACKAGING
20 MOUNTIAN ST
ROCKVILLE, CT 06066

Site 2 of 5 in cluster I

Relative:
Higher

Actual:
528 ft.

Site Discovery and Assessment:
Facility ID: 5518
Rem Master ID: 5084
PTP Id: 0
WPC Number: Not reported
Postal District: Not reported
Latitude: 0
Longitude: 0
Lat/Long Determined By: Not reported
Ground Water Quality Classification: GB
Surface Water Quality Classification: A

CT SDADB **1001201499**
CT SPILLS **CTR000004044**
RCRA NonGen / NLR
FINDS
ECHO
CT CPCS
CT MANIFEST

Map ID
Direction
Distance
Elevation

MAP FINDINGS

Site

Database(s)

EDR ID Number
EPA ID Number

APOLLO PACKAGING (Continued)

1001201499

Waste Type:	HYDRO/OIL
Disposal:	SPILL/DUMP
Sample Data Available:	True
Updated By:	HAMEL, M.
Update Program:	PTP
Updated:	4/11/2000
Date Created:	Not reported
Duplicate:	False
SDA Federal:	
EPA CERCLIS Id:	Not reported
Number EPA RCRIS Id:	Not reported
Site on EPA's CERCLIS:	Not reported
Site Archived from CERCLIS:	Not reported
Archive Date:	Not reported
EPA's Removal at Site:	Not reported
Deferred to another EPA Program:	Not reported
EPA Env Priority Initiative Site:	Not reported
Federal Facility:	Not reported
Site on EPA's National Priority List:	Not reported
Part of an NPL site:	Not reported
RCRA Generator Status:	Not reported
RCRA Permit Status:	Not reported
SDA Referral:	
Referral Id:	5696
Source of referral:	PTP
Date Received:	2/25/2000
Staff Assigned:	HAMEL, M.
Remediation Program:	PTP
Date dt_assigned:	2/25/2000
Remediation Complete Approved DEP/Verified by LEP:	7/10/2000
Outcome:	PTP
SDA Remedial:	
Remedial Id:	642
PTP Id:	0
Remediation Program:	PTP
Remediation Program Entered:	Not reported
Staff Assigned:	HAMEL, M.
Remediation Program:	PTP
Date dt_assign:	Not reported
Project Phase:	3
Order issued:	False
Order Number:	Not reported
Date order issued:	Not reported
Remedial Investigation Start:	Not reported
Remedial Investigation Completed:	Not reported
Remedial Design Start:	Not reported
Remedial Design complet:	Not reported
Remedial Action Start:	Not reported
Remedial Action Completed:	Not reported
Date Oper/ maintenance Started:	Not reported
GW monitoring:	False
Remediation complete Approved DEP/Verified by LEP:	Not reported
SDA Orders:	
Order Id:	Not reported
Order Number:	Not reported

Map ID
Direction
Distance
Elevation

MAP FINDINGS

Site

Database(s)

EDR ID Number
EPA ID Number

APOLLO PACKAGING (Continued)

1001201499

Date order issued: Not reported
Staff Assigned: Not reported
Type of Order: Not reported
Order Respondent: Not reported
Admin Appeal Date: Not reported
Date of Admin Appeal Ruling: Not reported
Date of Admin Appeal Ruling: Not reported
Date of Final Order: Not reported
Date of Court Appeal: Not reported
Date of Court Ruling: Not reported
Date of Court Ruling: Not reported
Date Order Modified: Not reported
Date Referred to AG: Not reported
Judgement: Not reported
Date of AGR judgement: Not reported
Penalty assessed: Not reported
Order Complete: Not reported
In compliance: Not reported
Comments: Not reported

SDADB:

SDA Waste:

Waste Id: 11
Waste Type: HYDRO/OIL
Description: Hydrocarbons and/or Fuel Oil

SPILLS:

Name: Not reported
Address: 20 MOUNTAIN STREET
City,State,Zip: VERNON, CT
Year of Database: 2001
Case Number: 200102505
Who Took Spill: 918
Assigned To: 931
Report Date: 04/19/2001
Report Time: 08:57:23
Date Release: 04/04/2001
Time Responded: Not reported
Reported By: VERNON DEPT OF HEALTH
Phone: 860 8721501
Representing: Self
Terminated: YES
Recovd (Total): 0
Total (Water): 0
Facility Status: Closed
Continuous Spill: False
Released Substance: UNKNOWN OIL
Qty: 0 (Gallons)
Emergency Measure: REPT'D BY VERNON HEALTH DEPT. TO BE OIL LEAKING FROM A REFRIGERATED TRAILER PARKED IN PARKING LOT OF THE ABOVE ADDRESS AND FLOWING TOWARD SURFACE WATER DRAIN 20' AWAY.

Water Body: NA
Discharger: L&B REALTY LLC
Telephone: Not reported
Responsible Party: Not reported
RP Address 1: 62 CARROLL AVE

Map ID
Direction
Distance
Elevation

MAP FINDINGS

Site

Database(s)

EDR ID Number
EPA ID Number

APOLLO PACKAGING (Continued)

1001201499

RP City,St,Zip: BRIDGEPORT, CT 06602
Historic: False
Waterbody: False
Time Stamp: 2003-06-27 12:31:38
Sr Inspector: LECLERC, KEN
At Inspctor: Coss, Brian
User Stamp: Not reported
Comments: Not reported
Agency ID: DEP
Other Agency: Not reported
DEP Bureau: BUREAU OF WASTE MANAGEMENT
DEP Agency: OIL AND CHEMICAL SPILL RESPONSE
Agency ID: Other
Other Agency: LOCAL HEALTH DEPT.
DEP Bureau: Not reported
DEP Agency: Not reported
Cause ID: Other
Other Cause: UNKNOWN
Media ID: Ground Surface
Other Media: Not reported
Class ID: Commercial
Other Class: Not reported
Release Type: petroleum
Other Release: Not reported

RCRA Listings:

Date Form Received by Agency: 2002-01-10 00:00:00.0
Handler Name: APOLLO PACKAGING
Handler Address: 20 MOUNTIAN ST
Handler City,State,Zip: ROCKVILLE, CT 06066
EPA ID: CTR000004044
Contact Name: ROBERT SMITH
Contact Address: 20 MOUNTIAN ST
Contact City,State,Zip: ROCKVILLE, CT 06066
Contact Telephone: 860-872-8359
Contact Fax: Not reported
Contact Email: Not reported
Contact Title: Not reported
EPA Region: 01
Land Type: Private
Federal Waste Generator Description: Not a generator, verified
Non-Notifier: Not reported
Biennial Report Cycle: Not reported
Accessibility: Not reported
Active Site Indicator: Not reported
State District Owner: Not reported
State District: Not reported
Mailing Address: UNUIN AVE
Mailing City,State,Zip: BRIDGEPORT, CT 06607
Owner Name: LEONARD KLEINMAN
Owner Type: Private
Operator Name: Not reported
Operator Type: Not reported
Short-Term Generator Activity: No
Importer Activity: No
Mixed Waste Generator: No
Transporter Activity: No

Map ID
Direction
Distance
Elevation

MAP FINDINGS

Site

Database(s)

EDR ID Number
EPA ID Number

APOLLO PACKAGING (Continued)

1001201499

Transfer Facility Activity:	No
Recycler Activity with Storage:	No
Small Quantity On-Site Burner Exemption:	No
Smelting Melting and Refining Furnace Exemption:	No
Underground Injection Control:	No
Off-Site Waste Receipt:	No
Universal Waste Indicator:	No
Universal Waste Destination Facility:	No
Federal Universal Waste:	No
Active Site Fed-Reg Treatment Storage and Disposal Facility:	Not reported
Active Site Converter Treatment storage and Disposal Facility:	Not reported
Active Site State-Reg Treatment Storage and Disposal Facility:	Not reported
Active Site State-Reg Handler:	---
Federal Facility Indicator:	Not reported
Hazardous Secondary Material Indicator:	NN
Sub-Part K Indicator:	Not reported
Commercial TSD Indicator:	No
Treatment Storage and Disposal Type:	Not reported
2018 GPRA Permit Baseline:	Not on the Baseline
2018 GPRA Renewals Baseline:	Not on the Baseline
Permit Renewals Workload Universe:	Not reported
Permit Workload Universe:	Not reported
Permit Progress Universe:	Not reported
Post-Closure Workload Universe:	Not reported
Closure Workload Universe:	Not reported
202 GPRA Corrective Action Baseline:	No
Corrective Action Workload Universe:	No
Subject to Corrective Action Universe:	No
Non-TSDFs Where RCRA CA has Been Imposed Universe:	No
TSDFs Potentially Subject to CA Under 3004 (u)/(v) Universe:	No
TSDFs Only Subject to CA under Discretionary Auth Universe:	No
Corrective Action Priority Ranking:	No NCAPS ranking
Environmental Control Indicator:	No
Institutional Control Indicator:	No
Human Exposure Controls Indicator:	N/A
Groundwater Controls Indicator:	N/A
Operating TSDF Universe:	Not reported
Full Enforcement Universe:	Not reported
Significant Non-Complier Universe:	No
Unaddressed Significant Non-Complier Universe:	No
Addressed Significant Non-Complier Universe:	No
Significant Non-Complier With a Compliance Schedule Universe:	No
Financial Assurance Required:	Not reported
Handler Date of Last Change:	2015-04-14 00:00:00.0
Recognized Trader-Importer:	No
Recognized Trader-Exporter:	No
Importer of Spent Lead Acid Batteries:	No
Exporter of Spent Lead Acid Batteries:	No
Recycler Activity Without Storage:	Not reported
Manifest Broker:	Not reported
Sub-Part P Indicator:	Not reported

Hazardous Waste Summary:

Waste Code:	D001
Waste Description:	IGNITABLE WASTE

Map ID
Direction
Distance
Elevation

MAP FINDINGS

Site

Database(s)

EDR ID Number
EPA ID Number

APOLLO PACKAGING (Continued)

1001201499

Waste Code: D006
Waste Description: CADMIUM

Waste Code: D018
Waste Description: BENZENE

Handler - Owner Operator:

Owner/Operator Indicator:	Owner
Owner/Operator Name:	LEONARD KLEINMAN
Legal Status:	Private
Date Became Current:	Not reported
Date Ended Current:	Not reported
Owner/Operator Address:	C O 20 MOUNTAIN ST
Owner/Operator City,State,Zip:	ROCKVILLE, CT 06066
Owner/Operator Telephone:	860-872-8359
Owner/Operator Telephone Ext:	Not reported
Owner/Operator Fax:	Not reported
Owner/Operator Email:	Not reported

Historic Generators:

Receive Date:	1997-04-14 00:00:00.0
Handler Name:	APOLLO PACKAGING
Federal Waste Generator Description:	Small Quantity Generator
State District Owner:	Not reported
Large Quantity Handler of Universal Waste:	No
Recognized Trader Importer:	No
Recognized Trader Exporter:	No
Spent Lead Acid Battery Importer:	No
Spent Lead Acid Battery Exporter:	No
Current Record:	No
Non Storage Recycler Activity:	Not reported
Electronic Manifest Broker:	Not reported

Receive Date:	2002-01-10 00:00:00.0
Handler Name:	APOLLO PACKAGING
Federal Waste Generator Description:	Not a generator, verified
State District Owner:	Not reported
Large Quantity Handler of Universal Waste:	No
Recognized Trader Importer:	No
Recognized Trader Exporter:	No
Spent Lead Acid Battery Importer:	No
Spent Lead Acid Battery Exporter:	No
Current Record:	Yes
Non Storage Recycler Activity:	Not reported
Electronic Manifest Broker:	Not reported

Facility Has Received Notices of Violation:

Found Violation:	Yes
Agency Which Determined Violation:	State
Violation Short Description:	Generators - General
Date Violation was Determined:	1982-04-15 00:00:00.0
Actual Return to Compliance Date:	2000-10-31 00:00:00.0
Return to Compliance Qualifier:	Observed
Violation Responsible Agency:	State
Scheduled Compliance Date:	Not reported
Enforcement Identifier:	000

Map ID
Direction
Distance
Elevation

MAP FINDINGS

Site

Database(s)

EDR ID Number
EPA ID Number

APOLLO PACKAGING (Continued)

1001201499

Date of Enforcement Action:	1988-07-27 00:00:00.0
Enforcement Responsible Agency:	State
Enforcement Docket Number:	627
Enforcement Attorney:	R1
Corrective Action Component:	No
Appeal Initiated Date:	Not reported
Appeal Resolution Date:	Not reported
Disposition Status Date:	Not reported
Disposition Status:	Not reported
Disposition Status Description:	Not reported
Consent/Final Order Sequence Number:	Not reported
Consent/Final Order Respondent Name:	Not reported
Consent/Final Order Lead Agency:	Not reported
Enforcement Type:	UNILATERAL ORDER, NO PENALTIES
Enforcement Responsible Person:	R1SS
Enforcement Responsible Sub-Organization:	Not reported
SEP Sequence Number:	Not reported
SEP Expenditure Amount:	Not reported
SEP Scheduled Completion Date:	Not reported
SEP Actual Date:	Not reported
SEP Defaulted Date:	Not reported
SEP Type:	Not reported
SEP Type Description:	Not reported
Proposed Amount:	Not reported
Final Monetary Amount:	Not reported
Paid Amount:	Not reported
Final Count:	Not reported
Final Amount:	Not reported
Found Violation:	Yes
Agency Which Determined Violation:	State
Violation Short Description:	Generators - General
Date Violation was Determined:	2000-03-10 00:00:00.0
Actual Return to Compliance Date:	2000-10-31 00:00:00.0
Return to Compliance Qualifier:	Observed
Violation Responsible Agency:	State
Scheduled Compliance Date:	Not reported
Enforcement Identifier:	Not reported
Date of Enforcement Action:	Not reported
Enforcement Responsible Agency:	Not reported
Enforcement Docket Number:	Not reported
Enforcement Attorney:	Not reported
Corrective Action Component:	Not reported
Appeal Initiated Date:	Not reported
Appeal Resolution Date:	Not reported
Disposition Status Date:	Not reported
Disposition Status:	Not reported
Disposition Status Description:	Not reported
Consent/Final Order Sequence Number:	Not reported
Consent/Final Order Respondent Name:	Not reported
Consent/Final Order Lead Agency:	Not reported
Enforcement Type:	Not reported
Enforcement Responsible Person:	Not reported
Enforcement Responsible Sub-Organization:	Not reported
SEP Sequence Number:	Not reported
SEP Expenditure Amount:	Not reported
SEP Scheduled Completion Date:	Not reported

Map ID
Direction
Distance
Elevation

MAP FINDINGS

Site

Database(s)

EDR ID Number
EPA ID Number

APOLLO PACKAGING (Continued)

1001201499

SEP Actual Date:	Not reported
SEP Defaulted Date:	Not reported
SEP Type:	Not reported
SEP Type Description:	Not reported
Proposed Amount:	Not reported
Final Monetary Amount:	Not reported
Paid Amount:	Not reported
Final Count:	Not reported
Final Amount:	Not reported
Found Violation:	Yes
Agency Which Determined Violation:	State
Violation Short Description:	Generators - General
Date Violation was Determined:	1982-04-15 00:00:00.0
Actual Return to Compliance Date:	2000-10-31 00:00:00.0
Return to Compliance Qualifier:	Observed
Violation Responsible Agency:	State
Scheduled Compliance Date:	Not reported
Enforcement Identifier:	000
Date of Enforcement Action:	1988-07-27 00:00:00.0
Enforcement Responsible Agency:	State
Enforcement Docket Number:	627
Enforcement Attorney:	R1
Corrective Action Component:	No
Appeal Initiated Date:	Not reported
Appeal Resolution Date:	Not reported
Disposition Status Date:	Not reported
Disposition Status:	Not reported
Disposition Status Description:	Not reported
Consent/Final Order Sequence Number:	Not reported
Consent/Final Order Respondent Name:	Not reported
Consent/Final Order Lead Agency:	Not reported
Enforcement Type:	UNILATERAL ORDER, NO PENALTIES
Enforcement Responsible Person:	R1SS
Enforcement Responsible Sub-Organization:	Not reported
SEP Sequence Number:	Not reported
SEP Expenditure Amount:	Not reported
SEP Scheduled Completion Date:	Not reported
SEP Actual Date:	Not reported
SEP Defaulted Date:	Not reported
SEP Type:	Not reported
SEP Type Description:	Not reported
Proposed Amount:	Not reported
Final Monetary Amount:	Not reported
Paid Amount:	Not reported
Final Count:	Not reported
Final Amount:	Not reported
Found Violation:	Yes
Agency Which Determined Violation:	State
Violation Short Description:	Generators - Pre-transport
Date Violation was Determined:	1982-04-15 00:00:00.0
Actual Return to Compliance Date:	2000-10-31 00:00:00.0
Return to Compliance Qualifier:	Observed
Violation Responsible Agency:	State
Scheduled Compliance Date:	Not reported
Enforcement Identifier:	000

Map ID
Direction
Distance
Elevation

MAP FINDINGS

Site

Database(s)

EDR ID Number
EPA ID Number

APOLLO PACKAGING (Continued)

1001201499

Date of Enforcement Action:	1988-07-27 00:00:00.0
Enforcement Responsible Agency:	State
Enforcement Docket Number:	627
Enforcement Attorney:	R1
Corrective Action Component:	No
Appeal Initiated Date:	Not reported
Appeal Resolution Date:	Not reported
Disposition Status Date:	Not reported
Disposition Status:	Not reported
Disposition Status Description:	Not reported
Consent/Final Order Sequence Number:	Not reported
Consent/Final Order Respondent Name:	Not reported
Consent/Final Order Lead Agency:	Not reported
Enforcement Type:	UNILATERAL ORDER, NO PENALTIES
Enforcement Responsible Person:	R1SS
Enforcement Responsible Sub-Organization:	Not reported
SEP Sequence Number:	Not reported
SEP Expenditure Amount:	Not reported
SEP Scheduled Completion Date:	Not reported
SEP Actual Date:	Not reported
SEP Defaulted Date:	Not reported
SEP Type:	Not reported
SEP Type Description:	Not reported
Proposed Amount:	Not reported
Final Monetary Amount:	Not reported
Paid Amount:	Not reported
Final Count:	Not reported
Final Amount:	Not reported
Found Violation:	Yes
Agency Which Determined Violation:	State
Violation Short Description:	Generators - Pre-transport
Date Violation was Determined:	1982-04-15 00:00:00.0
Actual Return to Compliance Date:	2000-10-31 00:00:00.0
Return to Compliance Qualifier:	Observed
Violation Responsible Agency:	State
Scheduled Compliance Date:	Not reported
Enforcement Identifier:	000
Date of Enforcement Action:	1988-07-27 00:00:00.0
Enforcement Responsible Agency:	State
Enforcement Docket Number:	627
Enforcement Attorney:	R1
Corrective Action Component:	No
Appeal Initiated Date:	Not reported
Appeal Resolution Date:	Not reported
Disposition Status Date:	Not reported
Disposition Status:	Not reported
Disposition Status Description:	Not reported
Consent/Final Order Sequence Number:	Not reported
Consent/Final Order Respondent Name:	Not reported
Consent/Final Order Lead Agency:	Not reported
Enforcement Type:	UNILATERAL ORDER, NO PENALTIES
Enforcement Responsible Person:	R1SS
Enforcement Responsible Sub-Organization:	Not reported
SEP Sequence Number:	Not reported
SEP Expenditure Amount:	Not reported
SEP Scheduled Completion Date:	Not reported

Map ID
Direction
Distance
Elevation

MAP FINDINGS

Site

Database(s)

EDR ID Number
EPA ID Number

APOLLO PACKAGING (Continued)

1001201499

SEP Actual Date: Not reported
SEP Defaulted Date: Not reported
SEP Type: Not reported
SEP Type Description: Not reported
Proposed Amount: Not reported
Final Monetary Amount: Not reported
Paid Amount: Not reported
Final Count: Not reported
Final Amount: Not reported

Found Violation: No
Agency Which Determined Violation: Not reported
Violation Short Description: Not reported
Date Violation was Determined: Not reported
Actual Return to Compliance Date: Not reported
Return to Compliance Qualifier: Not reported
Violation Responsible Agency: Not reported
Scheduled Compliance Date: Not reported
Enforcement Identifier: Not reported
Date of Enforcement Action: Not reported
Enforcement Responsible Agency: Not reported
Enforcement Docket Number: Not reported
Enforcement Attorney: Not reported
Corrective Action Component: Not reported
Appeal Initiated Date: Not reported
Appeal Resolution Date: Not reported
Disposition Status Date: Not reported
Disposition Status: Not reported
Disposition Status Description: Not reported
Consent/Final Order Sequence Number: Not reported
Consent/Final Order Respondent Name: Not reported
Consent/Final Order Lead Agency: Not reported
Enforcement Type: Not reported
Enforcement Responsible Person: Not reported
Enforcement Responsible Sub-Organization: Not reported
SEP Sequence Number: Not reported
SEP Expenditure Amount: Not reported
SEP Scheduled Completion Date: Not reported
SEP Actual Date: Not reported
SEP Defaulted Date: Not reported
SEP Type: Not reported
SEP Type Description: Not reported
Proposed Amount: Not reported
Final Monetary Amount: Not reported
Paid Amount: Not reported
Final Count: Not reported
Final Amount: Not reported

Evaluation Action Summary:

Evaluation Date: 1982-04-15 00:00:00.0
Evaluation Responsible Agency: State
Found Violation: Yes
Evaluation Type Description: COMPLIANCE EVALUATION INSPECTION ON-SITE
Evaluation Responsible Person Identifier: R1EF
Evaluation Responsible Sub-Organization: Not reported
Actual Return to Compliance Date: 2000-10-31 00:00:00.0
Scheduled Compliance Date: Not reported

Map ID
Direction
Distance
Elevation

MAP FINDINGS

Site

Database(s)

EDR ID Number
EPA ID Number

APOLLO PACKAGING (Continued)

1001201499

Date of Request: Not reported
Date Response Received: Not reported
Request Agency: Not reported
Former Citation: Not reported

Evaluation Date: 2000-03-10 00:00:00.0
Evaluation Responsible Agency: State
Found Violation: Yes
Evaluation Type Description: FOLLOW-UP INSPECTION
Evaluation Responsible Person Identifier: R1PH
Evaluation Responsible Sub-Organization: Not reported
Actual Return to Compliance Date: 2000-10-31 00:00:00.0
Scheduled Compliance Date: Not reported
Date of Request: Not reported
Date Response Received: Not reported
Request Agency: Not reported
Former Citation: Not reported

Evaluation Date: 2000-03-10 00:00:00.0
Evaluation Responsible Agency: State
Found Violation: Yes
Evaluation Type Description: FOLLOW-UP INSPECTION
Evaluation Responsible Person Identifier: R1PH
Evaluation Responsible Sub-Organization: Not reported
Actual Return to Compliance Date: 2000-10-31 00:00:00.0
Scheduled Compliance Date: Not reported
Date of Request: Not reported
Date Response Received: Not reported
Request Agency: Not reported
Former Citation: Not reported

Evaluation Date: 1982-04-15 00:00:00.0
Evaluation Responsible Agency: State
Found Violation: Yes
Evaluation Type Description: COMPLIANCE EVALUATION INSPECTION ON-SITE
Evaluation Responsible Person Identifier: R1EF
Evaluation Responsible Sub-Organization: Not reported
Actual Return to Compliance Date: 2000-10-31 00:00:00.0
Scheduled Compliance Date: Not reported
Date of Request: Not reported
Date Response Received: Not reported
Request Agency: Not reported
Former Citation: Not reported

Evaluation Date: 2000-03-10 00:00:00.0
Evaluation Responsible Agency: State
Found Violation: Yes
Evaluation Type Description: FOLLOW-UP INSPECTION
Evaluation Responsible Person Identifier: R1PH
Evaluation Responsible Sub-Organization: Not reported
Actual Return to Compliance Date: 2000-10-31 00:00:00.0
Scheduled Compliance Date: Not reported
Date of Request: Not reported
Date Response Received: Not reported
Request Agency: Not reported
Former Citation: Not reported

Map ID
Direction
Distance
Elevation

MAP FINDINGS

Site

Database(s)

EDR ID Number
EPA ID Number

APOLLO PACKAGING (Continued)

1001201499

Evaluation Date:	2000-10-31 00:00:00.0
Evaluation Responsible Agency:	State
Found Violation:	No
Evaluation Type Description:	NON-FINANCIAL RECORD REVIEW
Evaluation Responsible Person Identifier:	DWDCT
Evaluation Responsible Sub-Organization:	Not reported
Actual Return to Compliance Date:	Not reported
Scheduled Compliance Date:	Not reported
Date of Request:	Not reported
Date Response Received:	Not reported
Request Agency:	Not reported
Former Citation:	Not reported

FINDS:

Registry ID: 110002495256

Click Here:

Environmental Interest/Information System:

RCRAInfo is a national information system that supports the Resource Conservation and Recovery Act (RCRA) program through the tracking of events and activities related to facilities that generate, transport, and treat, store, or dispose of hazardous waste. RCRAInfo allows RCRA program staff to track the notification, permit, compliance, and corrective action activities required under RCRA.

[Click this hyperlink](#) while viewing on your computer to access additional FINDS: detail in the EDR Site Report.

ECHO:

Envid:	1001201499
Registry ID:	110002495256
DFR URL:	http://echo.epa.gov/detailed-facility-report?fid=110002495256
Name:	APOLLO PACKAGING
Address:	20 MOUNTIAN ST
City,State,Zip:	ROCKVILLE, CT 06066

CPCS:

Name:	APOLLO PACKAGING, INC.
Address:	20 MOUNTAIN STREET
City,State,Zip:	VERNON, CT 06066
Site Type:	Projects
Lust Status code:	Not reported
Lust Status:	Not reported
PTP Form:	III
Program:	Property Transfer Program
Comments:	Projects
Site Type Definition:	Property Transfer Form III

CT MANIFEST:

Name:	APOLLO PKG
Address:	20 MOUNTIAN ST
Phone:	Not reported
Country:	Not reported
Manifest ID:	CTF0678571
EPA ID:	CTR000004044

Map ID
Direction
Distance
Elevation

MAP FINDINGS

Site

Database(s)

EDR ID Number
EPA ID Number

APOLLO PACKAGING (Continued)

1001201499

Hazardous Waste Manifest:

Year: 1997
Manifest: CTF0673910
EPA ID: CTR000004044
Generator Mailing Address: 20 MOUNTIAN ST
Generator City,State,Zip: ROCKVILLE, CT 06066
Discrepancies: Not reported
Date Shipped: 1997-11-19
Date Received: 1997-11-19
Transporter 2 Date: Not reported
TSD EPA ID: CTD000845982
TSD Name: SAFETY-KLEEN CORP
TSD Address: 24 BRIXTON ST
TSD City,State,Zip: WEST HARTFORD, CT 06110
TSD Country: USA
Transporter EPA ID: ILD984908202
Transporter Name: SAFETY-KLEEN CORP
Transporter Address: Not reported
Transporter City,State,Zip: CT
Transporter Country: USA
Transporter 2 EPA ID: Not reported
Transporter 2 Name: Not reported
Transporter 2 Address: Not reported
Transporter 2 City,State,Zip: CT
Transporter 2 Country: USA
US DOT Description: RQ WASTE COMBUSTIBLE LIQUID,N.O.S.
Number of Containers: 001
Container Type: DM
Quantity/Weight/Volume: 25/G
Batch Number: 1551, 1551
EPA Waste Codes: D001 - IGNITABLE WASTE
Copies: 1, 2
Alternate Facility Name: Not reported
Alternate Facility Address: Not reported
Alternate Facility State: Not reported
Alternate Facility Date: Not reported

Year: 1997
Manifest: CTF0673910
EPA ID: CTR000004044
Generator Mailing Address: 20 MOUNTIAN ST
Generator City,State,Zip: ROCKVILLE, CT 06066
Discrepancies: Not reported
Date Shipped: 1997-11-19
Date Received: 1997-11-19
Transporter 2 Date: Not reported
TSD EPA ID: CTD000845982
TSD Name: SAFETY-KLEEN CORP
TSD Address: 24 BRIXTON ST
TSD City,State,Zip: WEST HARTFORD, CT 06110
TSD Country: USA
Transporter EPA ID: ILD984908202
Transporter Name: SAFETY-KLEEN CORP
Transporter Address: Not reported
Transporter City,State,Zip: CT
Transporter Country: USA
Transporter 2 EPA ID: Not reported

Map ID
Direction
Distance
Elevation

MAP FINDINGS

Site

Database(s)

EDR ID Number
EPA ID Number

APOLLO PACKAGING (Continued)

1001201499

Transporter 2 Name:	Not reported
Transporter 2 Address:	Not reported
Transporter 2 City,State,Zip:	CT
Transporter 2 Country:	USA
US DOT Description:	WASTE MERCURY CONTAINED IN MANUFACTURED
Number of Containers:	002
Container Type:	CF
Quantity/Weight/Volume:	50/P
Batch Number:	1551, 1551
EPA Waste Codes:	D009 - MERCURY
Copies:	1, 2
Alternate Facility Name:	Not reported
Alternate Facility Address:	Not reported
Alternate Facility State:	Not reported
Alternate Facility Date:	Not reported
Year:	1997
Manifest:	CTF0678571
EPA ID:	CTR000004044
Generator Mailing Address:	20 MOUNTAIN ST
Generator City,State,Zip:	ROCKVILLE, CT 06066
Discrepancies:	Not reported
Date Shipped:	1997-09-10
Date Received:	1997-09-10
Transporter 2 Date:	Not reported
TSD EPA ID:	CTD000845982
TSD Name:	SAFETY-KLEEN CORP
TSD Address:	24 BRIXTON ST
TSD City,State,Zip:	WEST HARTFORD, CT 06110
TSD Country:	USA
Transporter EPA ID:	ILD984908202
Transporter Name:	SAFETY-KLEEN CORP
Transporter Address:	Not reported
Transporter City,State,Zip:	CT
Transporter Country:	USA
Transporter 2 EPA ID:	Not reported
Transporter 2 Name:	Not reported
Transporter 2 Address:	Not reported
Transporter 2 City,State,Zip:	CT
Transporter 2 Country:	USA
US DOT Description:	WASTE MERCURY CONTAINED IN MANUFACTURED
Number of Containers:	001
Container Type:	CF
Quantity/Weight/Volume:	25/P
Batch Number:	1301, 1301
EPA Waste Codes:	D009 - MERCURY
Copies:	1, 2
Alternate Facility Name:	Not reported
Alternate Facility Address:	Not reported
Alternate Facility State:	Not reported
Alternate Facility Date:	Not reported
Year:	1997
Manifest:	CTF0678571
EPA ID:	CTR000004044
Generator Mailing Address:	20 MOUNTAIN ST
Generator City,State,Zip:	ROCKVILLE, CT 06066

Map ID
Direction
Distance
Elevation

MAP FINDINGS

Site

Database(s)

EDR ID Number
EPA ID Number

APOLLO PACKAGING (Continued)

1001201499

Discrepancies:	Not reported
Date Shipped:	1997-09-10
Date Received:	1997-09-10
Transporter 2 Date:	Not reported
TSDf EPA ID:	CTD000845982
TSDf Name:	SAFETY-KLEEN CORP
TSDf Address:	24 BRIXTON ST
TSDf City,State,Zip:	WEST HARTFORD, CT 06110
TSDf Country:	USA
Transporter EPA ID:	ILD984908202
Transporter Name:	SAFETY-KLEEN CORP
Transporter Address:	Not reported
Transporter City,State,Zip:	CT
Transporter Country:	USA
Transporter 2 EPA ID:	Not reported
Transporter 2 Name:	Not reported
Transporter 2 Address:	Not reported
Transporter 2 City,State,Zip:	CT
Transporter 2 Country:	USA
US DOT Description:	RQ WASTE COMBUSTIBLE LIQUID,N.O.S.
Number of Containers:	001
Container Type:	DM
Quantity/Weight/Volume:	25/G
Batch Number:	1301, 1301
EPA Waste Codes:	D001 - IGNITABLE WASTE
Copies:	1, 2
Alternate Facility Name:	Not reported
Alternate Facility Address:	Not reported
Alternate Facility State:	Not reported
Alternate Facility Date:	Not reported
Year:	1997
Manifest:	CTF0676941
EPA ID:	CTR000004044
Generator Mailing Address:	20 MOUNTIAN ST
Generator City,State,Zip:	ROCKVILLE, CT 06066
Discrepancies:	Not reported
Date Shipped:	1997-11-06
Date Received:	1997-11-06
Transporter 2 Date:	Not reported
TSDf EPA ID:	CTD000845982
TSDf Name:	SAFETY-KLEEN CORP
TSDf Address:	24 BRIXTON ST
TSDf City,State,Zip:	WEST HARTFORD, CT 06110
TSDf Country:	USA
Transporter EPA ID:	ILD984908202
Transporter Name:	SAFETY-KLEEN CORP
Transporter Address:	Not reported
Transporter City,State,Zip:	CT
Transporter Country:	USA
Transporter 2 EPA ID:	Not reported
Transporter 2 Name:	Not reported
Transporter 2 Address:	Not reported
Transporter 2 City,State,Zip:	CT
Transporter 2 Country:	USA
US DOT Description:	RQ HAZARDOUS WASTE, SOLID, N.O.S.
Number of Containers:	001

Map ID
Direction
Distance
Elevation

MAP FINDINGS

Site

Database(s)

EDR ID Number
EPA ID Number

APOLLO PACKAGING (Continued)

1001201499

Container Type: DM
Quantity/Weight/Volume: 100/P
Batch Number: 1494, 1494
EPA Waste Codes: D018 - BENZENE
Copies: 1, 2
Alternate Facility Name: Not reported
Alternate Facility Address: Not reported
Alternate Facility State: Not reported
Alternate Facility Date: Not reported

I64
North
1/8-1/4
0.200 mi.
1056 ft.

APOLLO PACKAGING
20 MOUNTAIN ST VERNON
ROCKVILLE, CT 06066

CT MANIFEST **S113478871**
N/A

Site 3 of 5 in cluster I

Relative:
Higher

Actual:
528 ft.

CT MANIFEST:

Name: APOLLO PACKAGING
Address: 20 MOUNTAIN ST VERNON
Phone: Not reported
Country: Not reported
Manifest ID: CTF0843153
EPA ID: CTR000019146

Hazardous Waste Manifest:

Year: 1999
Manifest: CTF0843153
EPA ID: CTR000019146
Generator Mailing Address: 20 MOUNTAIN ST VERNON
Generator City,State,Zip: ROCKVILLE, CT 06066
Discrepancies: N
Date Shipped: 1999-07-15
Date Received: 1999-07-20
Transporter 2 Date: Not reported
TSDf EPA ID: CTD000604488
TSDf Name: CLEAN HARBORS OF CONNECTICUT INC
TSDf Address: 51 BRODERICK RD
TSDf City,State,Zip: BRISTOL, CT 06010
TSDf Country: USA
Transporter EPA ID: MAD039322250
Transporter Name: CLEAN HARBORS ENVIR SERVICES INC
Transporter Address: Not reported
Transporter City,State,Zip: CT
Transporter Country: USA
Transporter 2 EPA ID: Not reported
Transporter 2 Name: Not reported
Transporter 2 Address: Not reported
Transporter 2 City,State,Zip: CT
Transporter 2 Country: USA
US DOT Description: ENVIRONMENTALLY HAZ. SUBSTANCES,SOLID
Number of Containers: 005
Container Type: DM
Quantity/Weight/Volume: 250/P
Batch Number: 3037, 3037
EPA Waste Codes: F001 - THE FOLLOWING SPENT HALOGENATED SOLVENTS USED IN DEGREASING:
TETRACHLOROETHYLENE, TRICHLOROETHYLENE, METHYLENE CHLORIDE,
1,1,1-TRICHLOROETHANE, CARBON TETRACHLORIDE AND CHLORINATED

Map ID
Direction
Distance
Elevation

MAP FINDINGS

Site

Database(s)

EDR ID Number
EPA ID Number

APOLLO PACKAGING (Continued)

S113478871

FLUOROCARBONS; ALL SPENT SOLVENT MIXTURES/BLENDS USED IN DEGREASING CONTAINING, BEFORE USE, A TOTAL OF TEN PERCENT OR MORE (BY VOLUME) OF ONE OR MORE OF THE ABOVE HALOGENATED SOLVENTS OR THOSE SOLVENTS LISTED IN F002, F004, AND F005; AND STILL BOTTOMS FROM THE RECOVERY OF THESE SPENT SOLVENTS AND SPENT SOLVENT MIXTURES.

Copies: 1, 2
Alternate Facility Name: Not reported
Alternate Facility Address: Not reported
Alternate Facility State: Not reported
Alternate Facility Date: Not reported

Year: 1999
Manifest: CTF0843153
EPA ID: CTR000019146
Generator Mailing Address: 20 MOUNTAIN ST VERNON
Generator City,State,Zip: ROCKVILLE, CT 06066
Discrepancies: N
Date Shipped: 1999-07-15
Date Received: 1999-07-20
Transporter 2 Date: Not reported
TSDf EPA ID: CTD000604488
TSDf Name: CLEAN HARBORS OF CONNECTICUT INC
TSDf Address: 51 BRODERICK RD
TSDf City,State,Zip: BRISTOL, CT 06010
TSDf Country: USA
Transporter EPA ID: MAD039322250
Transporter Name: CLEAN HARBORS ENVIR SERVICES INC
Transporter Address: Not reported
Transporter City,State,Zip: CT
Transporter Country: USA
Transporter 2 EPA ID: Not reported
Transporter 2 Name: Not reported
Transporter 2 Address: Not reported
Transporter 2 City,State,Zip: CT
Transporter 2 Country: USA
US DOT Description: CORROSIVE LIQUID, BASIC, ORGANIC NOS
Number of Containers: 001
Container Type: DF
Quantity/Weight/Volume: 55/G
Batch Number: 3037, 3037
EPA Waste Codes: D002 - CORROSIVE WASTE
Copies: 1, 2
Alternate Facility Name: Not reported
Alternate Facility Address: Not reported
Alternate Facility State: Not reported
Alternate Facility Date: Not reported

Map ID
Direction
Distance
Elevation

MAP FINDINGS

Site

Database(s)

EDR ID Number
EPA ID Number

I65
North
1/8-1/4
0.200 mi.
1056 ft.
APOLLO PACKAGING
20 MOUNTAIN ST
ROCKVILLE, CT 06066
Site 4 of 5 in cluster I

CT MANIFEST **S109745970**
N/A

Relative:
Higher
Actual:
528 ft.

CT MANIFEST:
Name: APOLLO PACKAGING
Address: 20 MOUNTAIN ST
Phone: Not reported
Country: Not reported
Manifest ID: CTF0508964
EPA ID: CTP000017551

Hazardous Waste Manifest:
Year: 1996
Manifest: CTF0508964
EPA ID: CTP000017551
Generator Mailing Address: 20 MOUNTAIN ST
Generator City,State,Zip: ROCKVILLE, CT 06066
Discrepancies: Not reported
Date Shipped: 1996-05-24
Date Received: 1996-05-24
Transporter 2 Date: Not reported
TSD EPA ID: CTD000845982
TSD Name: SAFETY KLEEN SYSTEMS INC
TSD Address: 24 BRIXTON ST
TSD City,State,Zip: WEST HARTFORD, CT 06110
TSD Country: USA
Transporter EPA ID: ILD984908202
Transporter Name: SAFETY KLEEN SYSTEMS INC
Transporter Address: Not reported
Transporter City,State,Zip: CT
Transporter Country: USA
Transporter 2 EPA ID: Not reported
Transporter 2 Name: Not reported
Transporter 2 Address: Not reported
Transporter 2 City,State,Zip: CT
Transporter 2 Country: USA
US DOT Description: RQ HAZARDOUS WASTE, SOLID, N.O.S.
Number of Containers: 002
Container Type: DM
Quantity/Weight/Volume: 224/P
Batch Number: 906, 906
EPA Waste Codes: VARY - Not reported
Copies: 1, 2
Alternate Facility Name: Not reported
Alternate Facility Address: Not reported
Alternate Facility State: Not reported
Alternate Facility Date: Not reported

Year: 1996
Manifest: CTF0451183
EPA ID: CTP000017551
Generator Mailing Address: 20 MOUNTAIN ST
Generator City,State,Zip: ROCKVILLE, CT 06066
Discrepancies: Not reported
Date Shipped: 1996-01-30
Date Received: 1996-01-30
Transporter 2 Date: Not reported

Map ID
Direction
Distance
Elevation

MAP FINDINGS

Site

Database(s)

EDR ID Number
EPA ID Number

APOLLO PACKAGING (Continued)

S109745970

TSDF EPA ID:	CTD000845982
TSDF Name:	SAFETY KLEEN SYSTEMS INC
TSDF Address:	24 BRIXTON ST
TSDF City,State,Zip:	WEST HARTFORD, CT 06110
TSDF Country:	USA
Transporter EPA ID:	ILD984908202
Transporter Name:	SAFETY KLEEN SYSTEMS INC
Transporter Address:	Not reported
Transporter City,State,Zip:	CT
Transporter Country:	USA
Transporter 2 EPA ID:	Not reported
Transporter 2 Name:	Not reported
Transporter 2 Address:	Not reported
Transporter 2 City,State,Zip:	CT
Transporter 2 Country:	USA
US DOT Description:	RQ WASTE COMBUSTIBLE LIQUID,N.O.S.
Number of Containers:	002
Container Type:	DM
Quantity/Weight/Volume:	23/G
Batch Number:	1005, 1005
EPA Waste Codes:	VARY - Not reported
Copies:	1, 2
Alternate Facility Name:	Not reported
Alternate Facility Address:	Not reported
Alternate Facility State:	Not reported
Alternate Facility Date:	Not reported
Year:	1996
Manifest:	CTF0440565
EPA ID:	CTP000017551
Generator Mailing Address:	20 MOUNTAIN ST
Generator City,State,Zip:	ROCKVILLE, CT 06066
Discrepancies:	Not reported
Date Shipped:	1996-01-30
Date Received:	1996-01-30
Transporter 2 Date:	Not reported
TSDF EPA ID:	CTD000845982
TSDF Name:	SAFETY KLEEN SYSTEMS INC
TSDF Address:	24 BRIXTON ST
TSDF City,State,Zip:	WEST HARTFORD, CT 06110
TSDF Country:	USA
Transporter EPA ID:	ILD984908202
Transporter Name:	SAFETY KLEEN SYSTEMS INC
Transporter Address:	Not reported
Transporter City,State,Zip:	CT
Transporter Country:	USA
Transporter 2 EPA ID:	Not reported
Transporter 2 Name:	Not reported
Transporter 2 Address:	Not reported
Transporter 2 City,State,Zip:	CT
Transporter 2 Country:	USA
US DOT Description:	RQ HAZARDOUS WASTE, SOLID, N.O.S.
Number of Containers:	001
Container Type:	DM
Quantity/Weight/Volume:	112/P
Batch Number:	1005, 1005
EPA Waste Codes:	VARY - Not reported

Map ID
Direction
Distance
Elevation

MAP FINDINGS

Site

Database(s)

EDR ID Number
EPA ID Number

APOLLO PACKAGING (Continued)

S109745970

Copies: 1, 2
Alternate Facility Name: Not reported
Alternate Facility Address: Not reported
Alternate Facility State: Not reported
Alternate Facility Date: Not reported

Year: 1996
Manifest: CTF0519774
EPA ID: CTP000017551
Generator Mailing Address: 20 MOUNTAIN ST
Generator City,State,Zip: ROCKVILLE, CT 06066
Discrepancies: Not reported
Date Shipped: 1996-10-10
Date Received: 1996-10-10
Transporter 2 Date: Not reported
TSDF EPA ID: CTD000845982
TSDF Name: SAFETY KLEEN SYSTEMS INC
TSDF Address: 24 BRIXTON ST
TSDF City,State,Zip: WEST HARTFORD, CT 06110
TSDF Country: USA
Transporter EPA ID: ILD984908202
Transporter Name: SAFETY KLEEN SYSTEMS INC
Transporter Address: Not reported
Transporter City,State,Zip: CT
Transporter Country: USA
Transporter 2 EPA ID: Not reported
Transporter 2 Name: Not reported
Transporter 2 Address: Not reported
Transporter 2 City,State,Zip: CT
Transporter 2 Country: USA
US DOT Description: RQ HAZARDOUS WASTE, SOLID, N.O.S.
Number of Containers: 003
Container Type: DM
Quantity/Weight/Volume: 336/P
Batch Number: 802, 802
EPA Waste Codes: VARY - Not reported
Copies: 1, 2
Alternate Facility Name: Not reported
Alternate Facility Address: Not reported
Alternate Facility State: Not reported
Alternate Facility Date: Not reported

Year: 1995
Manifest: CTF0459612
EPA ID: CTP000017551
Generator Mailing Address: 20 MOUNTAIN ST
Generator City,State,Zip: ROCKVILLE, CT 06066
Discrepancies: N
Date Shipped: 1995-10-11
Date Received: 1995-10-11
Transporter 2 Date: Not reported
TSDF EPA ID: CTD000845982
TSDF Name: SAFETY KLEEN CORP 2 070 01
TSDF Address: 24 BRIXTON ST
TSDF City,State,Zip: WEST HARTFORD, CT 06107
TSDF Country: USA
Transporter EPA ID: ILD984908202

Map ID
Direction
Distance
Elevation

MAP FINDINGS

Site

Database(s)

EDR ID Number
EPA ID Number

APOLLO PACKAGING (Continued)

S109745970

Transporter Name:	SAFETY KLEEN CORP
Transporter Address:	Not reported
Transporter City,State,Zip:	CT
Transporter Country:	USA
Transporter 2 EPA ID:	Not reported
Transporter 2 Name:	Not reported
Transporter 2 Address:	Not reported
Transporter 2 City,State,Zip:	CT
Transporter 2 Country:	USA
US DOT Description:	WASTE COMBUSTIBLE LIQUID NOS
Number of Containers:	002
Container Type:	DM
Quantity/Weight/Volume:	24/G
Batch Number:	621
EPA Waste Codes:	D001 - IGNITABLE WASTE
Copies:	1
Alternate Facility Name:	Not reported
Alternate Facility Address:	Not reported
Alternate Facility State:	Not reported
Alternate Facility Date:	Not reported
Year:	1995
Manifest:	CTF0440531
EPA ID:	CTP000017551
Generator Mailing Address:	20 MOUNTAIN ST
Generator City,State,Zip:	ROCKVILLE, CT 06066
Discrepancies:	Not reported
Date Shipped:	1995-12-04
Date Received:	1995-12-04
Transporter 2 Date:	Not reported
TSDf EPA ID:	CTD000845982
TSDf Name:	SAFETY KLEEN CORP 2 070 01
TSDf Address:	24 BRIXTON ST
TSDf City,State,Zip:	WEST HARTFORD, CT 06107
TSDf Country:	USA
Transporter EPA ID:	ILD984908202
Transporter Name:	SAFETY KLEEN CORP
Transporter Address:	Not reported
Transporter City,State,Zip:	CT
Transporter Country:	USA
Transporter 2 EPA ID:	Not reported
Transporter 2 Name:	Not reported
Transporter 2 Address:	Not reported
Transporter 2 City,State,Zip:	CT
Transporter 2 Country:	USA
US DOT Description:	WASTE COMBUSTIBLE LIQUID NOS
Number of Containers:	002
Container Type:	DM
Quantity/Weight/Volume:	22/G
Batch Number:	600
EPA Waste Codes:	D001 - IGNITABLE WASTE
Copies:	1
Alternate Facility Name:	Not reported
Alternate Facility Address:	Not reported
Alternate Facility State:	Not reported
Alternate Facility Date:	Not reported

Map ID
Direction
Distance
Elevation

MAP FINDINGS

Site

Database(s)

EDR ID Number
EPA ID Number

APOLLO PACKAGING (Continued)

S109745970

Year:	1995
Manifest:	CTF0349177
EPA ID:	CTP000017551
Generator Mailing Address:	20 MOUNTAIN ST
Generator City,State,Zip:	ROCKVILLE, CT 06066
Discrepancies:	N
Date Shipped:	1995-03-31
Date Received:	1995-03-31
Transporter 2 Date:	Not reported
TSDf EPA ID:	CTD000845982
TSDf Name:	SAFETY KLEEN CORP 2 070 01
TSDf Address:	24 BRIXTON ST
TSDf City,State,Zip:	WEST HARTFORD, CT 06107
TSDf Country:	USA
Transporter EPA ID:	ILD984908202
Transporter Name:	SAFETY KLEEN CORP
Transporter Address:	Not reported
Transporter City,State,Zip:	CT
Transporter Country:	USA
Transporter 2 EPA ID:	Not reported
Transporter 2 Name:	Not reported
Transporter 2 Address:	Not reported
Transporter 2 City,State,Zip:	CT
Transporter 2 Country:	USA
US DOT Description:	HAZARDOUS WASTE SOLID
Number of Containers:	002
Container Type:	DM
Quantity/Weight/Volume:	224/P
Batch Number:	276
EPA Waste Codes:	D018 - BENZENE
Copies:	1
Alternate Facility Name:	Not reported
Alternate Facility Address:	Not reported
Alternate Facility State:	Not reported
Alternate Facility Date:	Not reported
Year:	1995
Manifest:	CTF0459632
EPA ID:	CTP000017551
Generator Mailing Address:	20 MOUNTAIN ST
Generator City,State,Zip:	ROCKVILLE, CT 06066
Discrepancies:	N
Date Shipped:	1995-10-11
Date Received:	1995-10-11
Transporter 2 Date:	Not reported
TSDf EPA ID:	CTD000845982
TSDf Name:	SAFETY KLEEN CORP 2 070 01
TSDf Address:	24 BRIXTON ST
TSDf City,State,Zip:	WEST HARTFORD, CT 06107
TSDf Country:	USA
Transporter EPA ID:	ILD984908202
Transporter Name:	SAFETY KLEEN CORP
Transporter Address:	Not reported
Transporter City,State,Zip:	CT
Transporter Country:	USA
Transporter 2 EPA ID:	Not reported
Transporter 2 Name:	Not reported

Map ID
Direction
Distance
Elevation

MAP FINDINGS

Site

Database(s)

EDR ID Number
EPA ID Number

APOLLO PACKAGING (Continued)

S109745970

Transporter 2 Address: Not reported
Transporter 2 City,State,Zip: CT
Transporter 2 Country: USA
US DOT Description: HAZARDOUS WASTE SOLID NOS
Number of Containers: 001
Container Type: DM
Quantity/Weight/Volume: 112/P
Batch Number: 621
EPA Waste Codes: D018 - BENZENE
Copies: 1
Alternate Facility Name: Not reported
Alternate Facility Address: Not reported
Alternate Facility State: Not reported
Alternate Facility Date: Not reported

I66
North
1/8-1/4
0.200 mi.
1056 ft.

APOLLO PACKAGING
20 MOUNTAIN ST
ROCKVILLE, CT 06066
Site 5 of 5 in cluster I

CT MANIFEST **S121138939**
N/A

Relative:
Higher
Actual:
528 ft.

CT MANIFEST:
Name: APOLLO PACKAGING
Address: 20 MOUNTAIN ST
Phone: Not reported
Country: Not reported
Manifest ID: CTF0626609
EPA ID: CTP000019146

Hazardous Waste Manifest:
Year: 1997
Manifest: CTF0626609
EPA ID: CTP000019146
Generator Mailing Address: 20 MOUNTAIN ST
Generator City,State,Zip: ROCKVILLE, CT 06066
Discrepancies: Not reported
Date Shipped: 1997-05-19
Date Received: 1997-05-19
Transporter 2 Date: Not reported
TSDF EPA ID: CTD000845982
TSDF Name: SAFETY-KLEEN CORP
TSDF Address: 24 BRIXTON ST
TSDF City,State,Zip: WEST HARTFORD, CT 06110
TSDF Country: USA
Transporter EPA ID: ILD984908202
Transporter Name: SAFETY-KLEEN CORP
Transporter Address: Not reported
Transporter City,State,Zip: CT
Transporter Country: USA
Transporter 2 EPA ID: Not reported
Transporter 2 Name: Not reported
Transporter 2 Address: Not reported
Transporter 2 City,State,Zip: CT
Transporter 2 Country: USA
US DOT Description: RQ WASTE COMBUSTIBLE LIQUID,N.O.S.
Number of Containers: 002
Container Type: DM

Map ID
Direction
Distance
Elevation

MAP FINDINGS

Site

Database(s)

EDR ID Number
EPA ID Number

APOLLO PACKAGING (Continued)

S121138939

Quantity/Weight/Volume:	26/G
Batch Number:	1580, 1580
EPA Waste Codes:	D001 - IGNITABLE WASTE
Copies:	1, 2
Alternate Facility Name:	Not reported
Alternate Facility Address:	Not reported
Alternate Facility State:	Not reported
Alternate Facility Date:	Not reported
Year:	1997
Manifest:	CTF0500018
EPA ID:	CTP000019146
Generator Mailing Address:	20 MOUNTAIN ST
Generator City,State,Zip:	ROCKVILLE, CT 06066
Discrepancies:	Not reported
Date Shipped:	1997-01-23
Date Received:	1997-01-23
Transporter 2 Date:	Not reported
TSDf EPA ID:	CTD000845982
TSDf Name:	SAFETY-KLEEN CORP
TSDf Address:	24 BRIXTON ST
TSDf City,State,Zip:	WEST HARTFORD, CT 06110
TSDf Country:	USA
Transporter EPA ID:	ILD984908202
Transporter Name:	SAFETY-KLEEN CORP
Transporter Address:	Not reported
Transporter City,State,Zip:	CT
Transporter Country:	USA
Transporter 2 EPA ID:	Not reported
Transporter 2 Name:	Not reported
Transporter 2 Address:	Not reported
Transporter 2 City,State,Zip:	CT
Transporter 2 Country:	USA
US DOT Description:	RQ HAZARDOUS WASTE, SOLID, N.O.S.
Number of Containers:	002
Container Type:	DM
Quantity/Weight/Volume:	224/P
Batch Number:	1329, 1329
EPA Waste Codes:	D018 - BENZENE
Copies:	1, 2
Alternate Facility Name:	Not reported
Alternate Facility Address:	Not reported
Alternate Facility State:	Not reported
Alternate Facility Date:	Not reported
Year:	1997
Manifest:	CTF0618605
EPA ID:	CTP000019146
Generator Mailing Address:	20 MOUNTAIN ST
Generator City,State,Zip:	ROCKVILLE, CT 06066
Discrepancies:	Not reported
Date Shipped:	1997-07-18
Date Received:	1997-07-18
Transporter 2 Date:	Not reported
TSDf EPA ID:	CTD000845982
TSDf Name:	SAFETY-KLEEN CORP
TSDf Address:	24 BRIXTON ST

Map ID
Direction
Distance
Elevation

MAP FINDINGS

Site

Database(s)

EDR ID Number
EPA ID Number

APOLLO PACKAGING (Continued)

S121138939

TSD City,State,Zip: WEST HARTFORD, CT 06110
TSD Country: USA
Transporter EPA ID: ILD984908202
Transporter Name: SAFETY-KLEEN CORP
Transporter Address: Not reported
Transporter City,State,Zip: CT
Transporter Country: USA
Transporter 2 EPA ID: Not reported
Transporter 2 Name: Not reported
Transporter 2 Address: Not reported
Transporter 2 City,State,Zip: CT
Transporter 2 Country: USA
US DOT Description: RQ HAZARDOUS WASTE, SOLID, N.O.S.
Number of Containers: 002
Container Type: DM
Quantity/Weight/Volume: 224/P
Batch Number: 1277, 1277
EPA Waste Codes: D018 - BENZENE
Copies: 1, 2
Alternate Facility Name: Not reported
Alternate Facility Address: Not reported
Alternate Facility State: Not reported
Alternate Facility Date: Not reported

Year: 1997
Manifest: CTF0625491
EPA ID: CTP000019146
Generator Mailing Address: 20 MOUNTAIN ST
Generator City,State,Zip: ROCKVILLE, CT 06066
Discrepancies: Not reported
Date Shipped: 1997-03-25
Date Received: 1997-03-25
Transporter 2 Date: Not reported
TSD EPA ID: CTD000845982
TSD Name: SAFETY-KLEEN CORP
TSD Address: 24 BRIXTON ST
TSD City,State,Zip: WEST HARTFORD, CT 06110
TSD Country: USA
Transporter EPA ID: ILD984908202
Transporter Name: SAFETY-KLEEN CORP
Transporter Address: Not reported
Transporter City,State,Zip: CT
Transporter Country: USA
Transporter 2 EPA ID: Not reported
Transporter 2 Name: Not reported
Transporter 2 Address: Not reported
Transporter 2 City,State,Zip: CT
Transporter 2 Country: USA
US DOT Description: RQ WASTE COMBUSTIBLE LIQUID,N.O.S.
Number of Containers: 002
Container Type: DM
Quantity/Weight/Volume: 24/G
Batch Number: 1605, 1605
EPA Waste Codes: D001 - IGNITABLE WASTE
Copies: 1, 2
Alternate Facility Name: Not reported
Alternate Facility Address: Not reported

Map ID
Direction
Distance
Elevation

MAP FINDINGS

Site

Database(s)

EDR ID Number
EPA ID Number

APOLLO PACKAGING (Continued)

S121138939

Alternate Facility State:	Not reported
Alternate Facility Date:	Not reported
Year:	1997
Manifest:	CTF0624339
EPA ID:	CTP000019146
Generator Mailing Address:	20 MOUNTAIN ST
Generator City,State,Zip:	ROCKVILLE, CT 06066
Discrepancies:	Not reported
Date Shipped:	1997-03-26
Date Received:	1997-03-27
Transporter 2 Date:	Not reported
TSDf EPA ID:	CTD001156009
TSDf Name:	SAFETY-KLEEN CORP
TSDf Address:	39 COMMUNITY AVE EXT
TSDf City,State,Zip:	PLAINFIELD, CT 06374
TSDf Country:	USA
Transporter EPA ID:	ILD984908202
Transporter Name:	SAFETY-KLEEN CORP
Transporter Address:	Not reported
Transporter City,State,Zip:	CT
Transporter Country:	USA
Transporter 2 EPA ID:	Not reported
Transporter 2 Name:	Not reported
Transporter 2 Address:	Not reported
Transporter 2 City,State,Zip:	CT
Transporter 2 Country:	USA
US DOT Description:	RQ HAZARDOUS WASTE, SOLID, N.O.S.
Number of Containers:	001
Container Type:	DM
Quantity/Weight/Volume:	112/P
Batch Number:	1381, 1381
EPA Waste Codes:	D018 - BENZENE
Copies:	1, 2
Alternate Facility Name:	Not reported
Alternate Facility Address:	Not reported
Alternate Facility State:	Not reported
Alternate Facility Date:	Not reported
Year:	1997
Manifest:	CTF0624576
EPA ID:	CTP000019146
Generator Mailing Address:	20 MOUNTAIN ST
Generator City,State,Zip:	ROCKVILLE, CT 06066
Discrepancies:	Not reported
Date Shipped:	1997-01-30
Date Received:	1997-01-30
Transporter 2 Date:	Not reported
TSDf EPA ID:	CTD000845982
TSDf Name:	SAFETY-KLEEN CORP
TSDf Address:	24 BRIXTON ST
TSDf City,State,Zip:	WEST HARTFORD, CT 06110
TSDf Country:	USA
Transporter EPA ID:	ILD984908202
Transporter Name:	SAFETY-KLEEN CORP
Transporter Address:	Not reported
Transporter City,State,Zip:	CT

Map ID
Direction
Distance
Elevation

MAP FINDINGS

Site

Database(s)

EDR ID Number
EPA ID Number

APOLLO PACKAGING (Continued)

S121138939

Transporter Country: USA
Transporter 2 EPA ID: Not reported
Transporter 2 Name: Not reported
Transporter 2 Address: Not reported
Transporter 2 City,State,Zip: CT
Transporter 2 Country: USA
US DOT Description: RQ WASTE COMBUSTIBLE LIQUID,N.O.S.
Number of Containers: 002
Container Type: DM
Quantity/Weight/Volume: 24/G
Batch Number: Not reported
EPA Waste Codes: D001 - IGNITABLE WASTE
Copies: Not reported
Alternate Facility Name: Not reported
Alternate Facility Address: Not reported
Alternate Facility State: Not reported
Alternate Facility Date: Not reported

Year: 1996
Manifest: CTF0512241
EPA ID: CTP000019146
Generator Mailing Address: 20 MOUNTAIN ST
Generator City,State,Zip: ROCKVILLE, CT 06066
Discrepancies: Not reported
Date Shipped: 1996-12-03
Date Received: 1996-12-03
Transporter 2 Date: Not reported
TSDF EPA ID: CTD000845982
TSDF Name: SAFETY KLEEN SYSTEMS INC
TSDF Address: 24 BRIXTON ST
TSDF City,State,Zip: WEST HARTFORD, CT 06110
TSDF Country: USA
Transporter EPA ID: ILD984908202
Transporter Name: SAFETY KLEEN SYSTEMS INC
Transporter Address: Not reported
Transporter City,State,Zip: CT
Transporter Country: USA
Transporter 2 EPA ID: Not reported
Transporter 2 Name: Not reported
Transporter 2 Address: Not reported
Transporter 2 City,State,Zip: CT
Transporter 2 Country: USA
US DOT Description: RQ WASTE COMBUSTIBLE LIQUID,N.O.S.
Number of Containers: 002
Container Type: DM
Quantity/Weight/Volume: 25/G
Batch Number: 918, 918
EPA Waste Codes: D001 - IGNITABLE WASTE
Copies: 1, 2
Alternate Facility Name: Not reported
Alternate Facility Address: Not reported
Alternate Facility State: Not reported
Alternate Facility Date: Not reported

Map ID
Direction
Distance
Elevation

MAP FINDINGS

EDR ID Number
EPA ID Number

J67
West
1/8-1/4
0.218 mi.
1150 ft.

ROCKVILLE CLEANERS COURT HOUSE PLAZA
20 EAST MAIN ST
ROCKVILLE, CT 06066
Site 1 of 3 in cluster J

CT MANIFEST S109735666
N/A

Relative:
Lower
Actual:
413 ft.

CT MANIFEST:

Name: ROCKVILLE CLEANERS COURT HOUSE PLAZA
Address: 20 EAST MAIN ST
Phone: Not reported
Country: Not reported
Manifest ID: CTB0038212
EPA ID: CTP000005365

Hazardous Waste Manifest:

Year: 1986
Manifest: CTB0038212
EPA ID: CTP000005365
Generator Mailing Address: 20 EAST MAIN ST
Generator City,State,Zip: ROCKVILLE, CT 06066
Discrepancies: N
Date Shipped: 1986-09-15
Date Received: 1986-09-23
Transporter 2 Date: 1986-09-22
TSDF EPA ID: OHD980587364
TSDF Name: SAFETY-KLEEN CORP
TSDF Address: 581 MILLIKEN DR SE
TSDF City,State,Zip: HEBRON, OH 43205
TSDF Country: USA
Transporter EPA ID: CTD000845982
Transporter Name: SAFETY KLEEN CORP 2-070-01
Transporter Address: Not reported
Transporter City,State,Zip: CT
Transporter Country: USA
Transporter 2 EPA ID: NJD069039626
Transporter 2 Name: SAFETY-KLEEN CORP.
Transporter 2 Address: Not reported
Transporter 2 City,State,Zip: CT
Transporter 2 Country: USA
US DOT Description: WASTE PERCHLOROETHYLENE
Number of Containers: 001
Container Type: DM
Quantity/Weight/Volume: 80/P
Batch Number: 999999
EPA Waste Codes: F002 - THE FOLLOWING SPENT HALOGENATED SOLVENTS: TETRACHLOROETHYLENE, METHYLENE CHLORIDE, TRICHLOROETHYLENE, 1,1,1-TRICHLOROETHANE, CHLOROBENZENE, 1,1,2-TRICHLORO-1,2,2-TRIFLUOROETHANE, ORTHO-DICHLOROBENZENE, TRICHLOROFLUOROMETHANE, AND 1,1,2, TRICHLOROETHANE; ALL SPENT SOLVENT MIXTURES/BLENDS CONTAINING, BEFORE USE, A TOTAL OF TEN PERCENT OR MORE (BY VOLUME) OF ONE OR MORE OF THE ABOVE HALOGENATED SOLVENTS OR THOSE SOLVENTS LISTED IN F001, F004, AND F005; AND STILL BOTTOMS FROM THE RECOVERY OF THESE SPENT SOLVENTS AND SPENT SOLVENT MIXTURES.
Copies: 2
Alternate Facility Name: Not reported
Alternate Facility Address: Not reported
Alternate Facility State: Not reported
Alternate Facility Date: Not reported

Map ID
Direction
Distance
Elevation

MAP FINDINGS

EDR ID Number
EPA ID Number

J68
West
1/8-1/4
0.218 mi.
1150 ft.

ROCKVILLE CLEANERS
20 E MAIN ST
ROCKVILLE, CT 06066

Site 2 of 3 in cluster J

RCRA NonGen / NLR
FINDS
ECHO
CT MANIFEST

1000272999
CTD981212640

Relative:
Lower

Actual:
413 ft.

RCRA Listings:
Date Form Received by Agency: 1986-07-09 00:00:00.0
Handler Name: ROCKVILLE CLEANERS
Handler Address: 20 E MAIN ST
Handler City,State,Zip: ROCKVILLE, CT 06066
EPA ID: CTD981212640
Contact Name: WILLIE-P MCGEE
Contact Address: 20 E MAIN ST
Contact City,State,Zip: ROCKVILLE, CT 06066
Contact Telephone: 203-872-6738
Contact Fax: Not reported
Contact Email: Not reported
Contact Title: Not reported
EPA Region: 01
Land Type: Not reported
Federal Waste Generator Description: Not a generator, verified
Non-Notifier: Not reported
Biennial Report Cycle: Not reported
Accessibility: Not reported
Active Site Indicator: Not reported
State District Owner: Not reported
State District: Not reported
Mailing Address: E MAIN ST
Mailing City,State,Zip: ROCKVILLE, CT 06066
Owner Name: WILLIE P MC GEE
Owner Type: Private
Operator Name: Not reported
Operator Type: Not reported
Short-Term Generator Activity: No
Importer Activity: No
Mixed Waste Generator: No
Transporter Activity: No
Transfer Facility Activity: No
Recycler Activity with Storage: No
Small Quantity On-Site Burner Exemption: No
Smelting Melting and Refining Furnace Exemption: No
Underground Injection Control: No
Off-Site Waste Receipt: No
Universal Waste Indicator: No
Universal Waste Destination Facility: No
Federal Universal Waste: No
Active Site Fed-Reg Treatment Storage and Disposal Facility: Not reported
Active Site Converter Treatment storage and Disposal Facility: Not reported
Active Site State-Reg Treatment Storage and Disposal Facility: Not reported
Active Site State-Reg Handler: ---
Federal Facility Indicator: Not reported
Hazardous Secondary Material Indicator: NN
Sub-Part K Indicator: Not reported
Commercial TSD Indicator: No
Treatment Storage and Disposal Type: Not reported
2018 GPRA Permit Baseline: Not on the Baseline
2018 GPRA Renewals Baseline: Not on the Baseline
Permit Renewals Workload Universe: Not reported

Map ID
Direction
Distance
Elevation

MAP FINDINGS

Site

Database(s)

EDR ID Number
EPA ID Number

ROCKVILLE CLEANERS (Continued)

1000272999

Permit Workload Universe:	Not reported
Permit Progress Universe:	Not reported
Post-Closure Workload Universe:	Not reported
Closure Workload Universe:	Not reported
202 GPRA Corrective Action Baseline:	No
Corrective Action Workload Universe:	No
Subject to Corrective Action Universe:	No
Non-TSDFs Where RCRA CA has Been Imposed Universe:	No
TSDFs Potentially Subject to CA Under 3004 (u)/(v) Universe:	No
TSDFs Only Subject to CA under Discretionary Auth Universe:	No
Corrective Action Priority Ranking:	No NCAPS ranking
Environmental Control Indicator:	No
Institutional Control Indicator:	No
Human Exposure Controls Indicator:	N/A
Groundwater Controls Indicator:	N/A
Operating TSDF Universe:	Not reported
Full Enforcement Universe:	Not reported
Significant Non-Complier Universe:	No
Unaddressed Significant Non-Complier Universe:	No
Addressed Significant Non-Complier Universe:	No
Significant Non-Complier With a Compliance Schedule Universe:	No
Financial Assurance Required:	Not reported
Handler Date of Last Change:	2015-04-14 00:00:00.0
Recognized Trader-Importer:	No
Recognized Trader-Exporter:	No
Importer of Spent Lead Acid Batteries:	No
Exporter of Spent Lead Acid Batteries:	No
Recycler Activity Without Storage:	Not reported
Manifest Broker:	Not reported
Sub-Part P Indicator:	Not reported

Hazardous Waste Summary:

Waste Code:	F002
Waste Description:	THE FOLLOWING SPENT HALOGENATED SOLVENTS: TETRACHLOROETHYLENE, METHYLENE CHLORIDE, TRICHLOROETHYLENE, 1,1,1-TRICHLOROETHANE, CHLOROBENZENE, 1,1,2-TRICHLORO-1,2,2-TRIFLUOROETHANE, ORTHO-DICHLOROBENZENE, TRICHLOROFLUOROMETHANE, AND 1,1,2, TRICHLOROETHANE; ALL SPENT SOLVENT MIXTURES/BLENDS CONTAINING, BEFORE USE, A TOTAL OF TEN PERCENT OR MORE (BY VOLUME) OF ONE OR MORE OF THE ABOVE HALOGENATED SOLVENTS OR THOSE SOLVENTS LISTED IN F001, F004, AND F005; AND STILL BOTTOMS FROM THE RECOVERY OF THESE SPENT SOLVENTS AND SPENT SOLVENT MIXTURES.

Handler - Owner Operator:

Owner/Operator Indicator:	Owner
Owner/Operator Name:	WILLIE P MC GEE
Legal Status:	Private
Date Became Current:	Not reported
Date Ended Current:	Not reported
Owner/Operator Address:	OWNERSTREET
Owner/Operator City,State,Zip:	OWNERCITY, CT 99999
Owner/Operator Telephone:	203-555-1212
Owner/Operator Telephone Ext:	Not reported
Owner/Operator Fax:	Not reported
Owner/Operator Email:	Not reported

Map ID
Direction
Distance
Elevation

MAP FINDINGS

Site

Database(s)

EDR ID Number
EPA ID Number

ROCKVILLE CLEANERS (Continued)

1000272999

Historic Generators:

Receive Date:	1986-07-09 00:00:00.0
Handler Name:	ROCKVILLE CLEANERS
Federal Waste Generator Description:	Not a generator, verified
State District Owner:	Not reported
Large Quantity Handler of Universal Waste:	No
Recognized Trader Importer:	No
Recognized Trader Exporter:	No
Spent Lead Acid Battery Importer:	No
Spent Lead Acid Battery Exporter:	No
Current Record:	Yes
Non Storage Recycler Activity:	Not reported
Electronic Manifest Broker:	Not reported

Facility Has Received Notices of Violation:

Found Violation:	No
Agency Which Determined Violation:	Not reported
Violation Short Description:	Not reported
Date Violation was Determined:	Not reported
Actual Return to Compliance Date:	Not reported
Return to Compliance Qualifier:	Not reported
Violation Responsible Agency:	Not reported
Scheduled Compliance Date:	Not reported
Enforcement Identifier:	Not reported
Date of Enforcement Action:	Not reported
Enforcement Responsible Agency:	Not reported
Enforcement Docket Number:	Not reported
Enforcement Attorney:	Not reported
Corrective Action Component:	Not reported
Appeal Initiated Date:	Not reported
Appeal Resolution Date:	Not reported
Disposition Status Date:	Not reported
Disposition Status:	Not reported
Disposition Status Description:	Not reported
Consent/Final Order Sequence Number:	Not reported
Consent/Final Order Respondent Name:	Not reported
Consent/Final Order Lead Agency:	Not reported
Enforcement Type:	Not reported
Enforcement Responsible Person:	Not reported
Enforcement Responsible Sub-Organization:	Not reported
SEP Sequence Number:	Not reported
SEP Expenditure Amount:	Not reported
SEP Scheduled Completion Date:	Not reported
SEP Actual Date:	Not reported
SEP Defaulted Date:	Not reported
SEP Type:	Not reported
SEP Type Description:	Not reported
Proposed Amount:	Not reported
Final Monetary Amount:	Not reported
Paid Amount:	Not reported
Final Count:	Not reported
Final Amount:	Not reported

Evaluation Action Summary:

Evaluation Date:	1994-03-21 00:00:00.0
Evaluation Responsible Agency:	State

Map ID
Direction
Distance
Elevation

MAP FINDINGS

Site

Database(s)

EDR ID Number
EPA ID Number

ROCKVILLE CLEANERS (Continued)

1000272999

Found Violation:	No
Evaluation Type Description:	FOCUSED COMPLIANCE INSPECTION
Evaluation Responsible Person Identifier:	R1CG
Evaluation Responsible Sub-Organization:	Not reported
Actual Return to Compliance Date:	Not reported
Scheduled Compliance Date:	Not reported
Date of Request:	Not reported
Date Response Received:	Not reported
Request Agency:	Not reported
Former Citation:	Not reported

FINDS:

Registry ID: 110002481467

Click Here:

Environmental Interest/Information System:

RCRAInfo is a national information system that supports the Resource Conservation and Recovery Act (RCRA) program through the tracking of events and activities related to facilities that generate, transport, and treat, store, or dispose of hazardous waste. RCRAInfo allows RCRA program staff to track the notification, permit, compliance, and corrective action activities required under RCRA.

[Click this hyperlink](#) while viewing on your computer to access additional FINDS: detail in the EDR Site Report.

ECHO:

Envid:	1000272999
Registry ID:	110002481467
DFR URL:	http://echo.epa.gov/detailed-facility-report?fid=110002481467
Name:	ROCKVILLE CLEANERS
Address:	20 E MAIN ST
City,State,Zip:	ROCKVILLE, CT 06066

CT MANIFEST:

Name:	ROCKVILLE CLEANERS
Address:	20 EAST MAIN ST
Phone:	Not reported
Country:	Not reported
Manifest ID:	MAC142791
EPA ID:	CTD981212640

Hazardous Waste Manifest:

Year:	1986
Manifest:	MAC142791
EPA ID:	CTD981212640
Generator Mailing Address:	20 EAST MAIN ST
Generator City,State,Zip:	ROCKVILLE, CT 06066
Discrepancies:	N
Date Shipped:	1986-12-18
Date Received:	Not reported
Transporter 2 Date:	Not reported
TSDF EPA ID:	OHD980587364
TSDF Name:	SAFETY-KLEEN CORP
TSDF Address:	581 MILLIKEN DR SE
TSDF City,State,Zip:	HEBRON, OH 43205

Map ID
Direction
Distance
Elevation

MAP FINDINGS

Site

Database(s)

EDR ID Number
EPA ID Number

ROCKVILLE CLEANERS (Continued)

1000272999

TSDF Country: USA
Transporter EPA ID: ILD000805911
Transporter Name: SAFETY-KLEEN CORP
Transporter Address: Not reported
Transporter City,State,Zip: CT
Transporter Country: USA
Transporter 2 EPA ID: Not reported
Transporter 2 Name: Not reported
Transporter 2 Address: Not reported
Transporter 2 City,State,Zip: CT
Transporter 2 Country: USA
US DOT Description: WASTE PERCHLOROETHYLENE
Number of Containers: 002
Container Type: DM
Quantity/Weight/Volume: 120/P
Batch Number: Not reported
EPA Waste Codes: F002 - THE FOLLOWING SPENT HALOGENATED SOLVENTS: TETRACHLOROETHYLENE, METHYLENE CHLORIDE, TRICHLOROETHYLENE, 1,1,1-TRICHLOROETHANE, CHLOROBENZENE, 1,1,2-TRICHLORO-1,2,2-TRIFLUOROETHANE, ORTHO-DICHLOROBENZENE, TRICHLOROFLUOROMETHANE, AND 1,1,2, TRICHLOROETHANE; ALL SPENT SOLVENT MIXTURES/BLENDS CONTAINING, BEFORE USE, A TOTAL OF TEN PERCENT OR MORE (BY VOLUME) OF ONE OR MORE OF THE ABOVE HALOGENATED SOLVENTS OR THOSE SOLVENTS LISTED IN F001, F004, AND F005; AND STILL BOTTOMS FROM THE RECOVERY OF THESE SPENT SOLVENTS AND SPENT SOLVENT MIXTURES.

Copies: Not reported
Alternate Facility Name: Not reported
Alternate Facility Address: Not reported
Alternate Facility State: Not reported
Alternate Facility Date: Not reported

J69
West
1/8-1/4
0.218 mi.
1150 ft.

TRES BON DRIVE IN CLEANERS
20 EAST MAIN STREET
VERNON, CT

CT SDADB S104563539
N/A

Site 3 of 3 in cluster J

Relative:
Lower

Site Discovery and Assessment:

Actual:
413 ft.

Facility ID: 5188
Rem Master ID: 5426
PTP Id: 1941
WPC Number: Not reported
Postal District: Not reported
Latitude: Not reported
Longitude: Not reported
Lat/Long Determined By: Not reported
Ground Water Quality Classification: Not reported
Surface Water Quality Classification: Not reported
Waste Type: Not reported
Disposal: Not reported
Sample Data Available: False
Updated By: Not reported
Update Program: Not reported
Updated: Not reported
Date Created: Not reported
Duplicate: False

Map ID
Direction
Distance
Elevation

MAP FINDINGS

Site

Database(s)

EDR ID Number
EPA ID Number

TRES BON DRIVE IN CLEANERS (Continued)

S104563539

SDA Federal:

EPA CERCLIS Id:	Not reported
Number EPA RCRIS Id:	Not reported
Site on EPA's CERCLIS:	Not reported
Site Archived from CERCLIS:	Not reported
Archive Date:	Not reported
EPA's Removal at Site:	Not reported
Deferred to another EPA Program:	Not reported
EPA Env Priority Initiative Site:	Not reported
Federal Facility:	Not reported
Site on EPA's National Priority List:	Not reported
Part of an NPL site:	Not reported
RCRA Generator Status:	Not reported
RCRA Permit Status:	Not reported

SDA Referral:

Referral Id:	5364
Source of referral:	PTP
Date Received:	4/28/1994
Staff Assigned:	Not reported
Remediation Program:	PTP
Date dt_assigned:	Not reported
Remediation Complete Approved DEP/Verified by LEP:	4/28/1994
Outcome:	PTP

SDA Remedial:

Remedial Id:	Not reported
PTP Id:	Not reported
Remediation Program:	Not reported
Remediation Program Entered:	Not reported
Staff Assigned:	Not reported
Remediation Program:	Not reported
Date dt_assign:	Not reported
Project Phase:	Not reported
Order issued:	Not reported
Order Number:	Not reported
Date order issued:	Not reported
Remedial Investigation Start:	Not reported
Remedial Investigation Completed:	Not reported
Remedial Design Start:	Not reported
Remedial Design complet:	Not reported
Remedial Action Start:	Not reported
Remedial Action Completed:	Not reported
Date Oper/ maintenance Started:	Not reported
GW monitoring:	Not reported
Remediation complete Approved DEP/Verified by LEP:	Not reported

SDA Orders:

Order Id:	Not reported
Order Number:	Not reported
Date order issued:	Not reported
Staff Assigned:	Not reported
Type of Order:	Not reported
Order Respondent:	Not reported
Admin Appeal Date:	Not reported
Date of Admin Appeal Ruling:	Not reported
Date of Admin Appeal Ruling:	Not reported
Date of Final Order:	Not reported

Map ID
Direction
Distance
Elevation

MAP FINDINGS

Site

Database(s)

EDR ID Number
EPA ID Number

TRES BON DRIVE IN CLEANERS (Continued)

S104563539

Date of Court Appeal: Not reported
Date of Court Ruling: Not reported
Date of Court Ruling: Not reported
Date Order Modified: Not reported
Date Referred to AG: Not reported
Judgement: Not reported
Date of AGR judgement: Not reported
Penalty assessed: Not reported
Order Complete: Not reported
In compliance: Not reported
Comments: Not reported

K70
West
1/8-1/4
0.227 mi.
1196 ft.

JAMES WRIGHT PRECISION PRODUCTS INC
4 PARK ST
VERNON, CT 06066

CT MANIFEST **S126210531**
N/A

Site 1 of 2 in cluster K

Relative:
Lower

CT MANIFEST:

Actual:
426 ft.

Name: JAMES WRIGHT PRECISION PRODUCTS INC
Address: 4 PARK ST
Phone: Not reported
Country: Not reported
Manifest ID: CTC0278827
EPA ID: CT\$000021630

Hazardous Waste Manifest:

Year: 1989
Manifest: CTC0278827
EPA ID: CT\$000021630
Generator Mailing Address: 4 PARK ST
Generator City,State,Zip: VERNON, CT 06066
Discrepancies: N
Date Shipped: 1989-10-04
Date Received: 1989-10-04
Transporter 2 Date: Not reported
TSDf EPA ID: CTD010168870
TSDf Name: GOLD SHIELD SOLVENTS DIV OF DETREX CHEMICAL IND
TSDf Address: 260 CHAPEL RD
TSDf City,State,Zip: SOUTH WINDSOR, CT 06074
TSDf Country: USA
Transporter EPA ID: CTD010168870
Transporter Name: GOLD SHIELD SOLVENTS DIV OF DETREX CHEMICAL IND
Transporter Address: Not reported
Transporter City,State,Zip: CT
Transporter Country: USA
Transporter 2 EPA ID: Not reported
Transporter 2 Name: Not reported
Transporter 2 Address: Not reported
Transporter 2 City,State,Zip: CT
Transporter 2 Country: USA
US DOT Description: WASTE, 1,1,1, TRICHLOROETHANE
Number of Containers: 001
Container Type: DM
Quantity/Weight/Volume: 50/G
Batch Number: 999999
EPA Waste Codes: F001 - THE FOLLOWING SPENT HALOGENATED SOLVENTS USED IN DEGREASING:
TETRACHLOROETHYLENE, TRICHLORETHYLENE, METHYLENE CHLORIDE,

Map ID
Direction
Distance
Elevation

MAP FINDINGS

Site

Database(s)

EDR ID Number
EPA ID Number

JAMES WRIGHT PRECISION PRODUCTS INC (Continued)

S126210531

1,1,1-TRICHLOROETHANE, CARBON TETRACHLORIDE AND CHLORINATED FLUOROCARBONS; ALL SPENT SOLVENT MIXTURES/BLENDS USED IN DEGREASING CONTAINING, BEFORE USE, A TOTAL OF TEN PERCENT OR MORE (BY VOLUME) OF ONE OR MORE OF THE ABOVE HALOGENATED SOLVENTS OR THOSE SOLVENTS LISTED IN F002, F004, AND F005; AND STILL BOTTOMS FROM THE RECOVERY OF THESE SPENT SOLVENTS AND SPENT SOLVENT MIXTURES.

Copies:

1

Alternate Facility Name:

Not reported

Alternate Facility Address:

Not reported

Alternate Facility State:

Not reported

Alternate Facility Date:

Not reported

Year:

1989

Manifest:

CTC0278876

EPA ID:

CT\$0000021630

Generator Mailing Address:

30 SOUTH MAIN ST

Generator City,State,Zip:

JEWETT CITY, CT 06351

Discrepancies:

N

Date Shipped:

1989-05-24

Date Received:

1989-05-24

Transporter 2 Date:

Not reported

TSDf EPA ID:

CTD010168870

TSDf Name:

GOLD SHIELD SOLVENTS DIV OF DETREX CHEMICAL IND

TSDf Address:

260 CHAPEL RD

TSDf City,State,Zip:

SOUTH WINDSOR, CT 06074

TSDf Country:

USA

Transporter EPA ID:

CTD010168870

Transporter Name:

GOLD SHIELD SOLVENTS DIV OF DETREX CHEMICAL IND

Transporter Address:

Not reported

Transporter City,State,Zip:

CT

Transporter Country:

USA

Transporter 2 EPA ID:

Not reported

Transporter 2 Name:

Not reported

Transporter 2 Address:

Not reported

Transporter 2 City,State,Zip:

CT

Transporter 2 Country:

USA

US DOT Description:

WASTE 111 TRICHLOROETHANE

Number of Containers:

001

Container Type:

DM

Quantity/Weight/Volume:

50/G

Batch Number:

999999

EPA Waste Codes:

F001 - THE FOLLOWING SPENT HALOGENATED SOLVENTS USED IN DEGREASING: TETRACHLOROETHYLENE, TRICHLOROETHYLENE, METHYLENE CHLORIDE, 1,1,1-TRICHLOROETHANE, CARBON TETRACHLORIDE AND CHLORINATED FLUOROCARBONS; ALL SPENT SOLVENT MIXTURES/BLENDS USED IN DEGREASING CONTAINING, BEFORE USE, A TOTAL OF TEN PERCENT OR MORE (BY VOLUME) OF ONE OR MORE OF THE ABOVE HALOGENATED SOLVENTS OR THOSE SOLVENTS LISTED IN F002, F004, AND F005; AND STILL BOTTOMS FROM THE RECOVERY OF THESE SPENT SOLVENTS AND SPENT SOLVENT MIXTURES.

Copies:

1

Alternate Facility Name:

Not reported

Alternate Facility Address:

Not reported

Alternate Facility State:

Not reported

Alternate Facility Date:

Not reported

Year:

1988

Manifest:

CTC0186746

Map ID
Direction
Distance
Elevation

MAP FINDINGS

Site

Database(s)

EDR ID Number
EPA ID Number

JAMES WRIGHT PRECISION PRODUCTS INC (Continued)

S126210531

EPA ID: CT\$000021630
Generator Mailing Address: 30 SOUTH MAIN ST
Generator City,State,Zip: JEWETT CITY, CT 06351
Discrepancies: N
Date Shipped: 1988-12-08
Date Received: 1988-12-08
Transporter 2 Date: Not reported
TSDF EPA ID: CTD010168870
TSDF Name: GOLD SHIELD SOLVENTS DIV OF DETREX CHEMICAL IND
TSDF Address: 260 CHAPEL RD
TSDF City,State,Zip: SOUTH WINDSOR, CT 06074
TSDF Country: USA
Transporter EPA ID: CTD010168870
Transporter Name: GOLD SHIELD SOLVENTS DIV OF DETREX CHEMICAL IND
Transporter Address: Not reported
Transporter City,State,Zip: CT
Transporter Country: USA
Transporter 2 EPA ID: Not reported
Transporter 2 Name: Not reported
Transporter 2 Address: Not reported
Transporter 2 City,State,Zip: CT
Transporter 2 Country: USA
US DOT Description: WASTE 111 TRICHLOROETHANE
Number of Containers: 001
Container Type: DM
Quantity/Weight/Volume: 50/G
Batch Number: 999999
EPA Waste Codes: F001 - THE FOLLOWING SPENT HALOGENATED SOLVENTS USED IN DEGREASING:
TETRACHLOROETHYLENE, TRICHLORETHYLENE, METHYLENE CHLORIDE,
1,1,1-TRICHLOROETHANE, CARBON TETRACHLORIDE AND CHLORINATED
FLUOROCARBONS; ALL SPENT SOLVENT MIXTURES/BLENDS USED IN DEGREASING
CONTAINING, BEFORE USE, A TOTAL OF TEN PERCENT OR MORE (BY VOLUME) OF
ONE OR MORE OF THE ABOVE HALOGENATED SOLVENTS OR THOSE SOLVENTS LISTED
IN F002, F004, AND F005; AND STILL BOTTOMS FROM THE RECOVERY OF THESE
SPENT SOLVENTS AND SPENT SOLVENT MIXTURES.
Copies: 1
Alternate Facility Name: Not reported
Alternate Facility Address: Not reported
Alternate Facility State: Not reported
Alternate Facility Date: Not reported

K71
West
1/8-1/4
0.242 mi.
1280 ft.

VERNON TOWN HALL
14 PARK PLACE
VERNON, CT 06066

Site 2 of 2 in cluster K

NY MANIFEST 1009220824
N/A

Relative:
Lower

NY MANIFEST:

Actual:
425 ft.

Name: VERNON TOWN HALL
Address: 14 PARK PLACE
City,State,Zip: VERNON, CT 06066
Country: USA
EPA ID: CTP000027468
Facility Status: Not reported
Location Address 1: 14 PARK PLACE
Code: BP
Location Address 2: Not reported

Map ID
Direction
Distance
Elevation

MAP FINDINGS

Site

Database(s)

EDR ID Number
EPA ID Number

VERNON TOWN HALL (Continued)

1009220824

Total Tanks: Not reported
Location City: VERNON
Location State: CT
Location Zip: 06066
Location Zip 4: Not reported

NY MANIFEST:

EPAID: CTP000027468
Mailing Name: VERNON TOWN HALL
Mailing Contact: JOHN ZETTERGREN
Mailing Address 1: 14 PARK PLACE
Mailing Address 2: Not reported
Mailing City: VERNON ROCKVILLE
Mailing State: CT
Mailing Zip: 06066
Mailing Zip 4: Not reported
Mailing Country: USA
Mailing Phone: 8608703665

NY MANIFEST:

Document ID: NYG3555459
Manifest Status: Not reported
seq: 01
Year: 2003
Trans1 State ID: CT17764A
Trans2 State ID: ME0453881
Generator Ship Date: 11/17/2003
Trans1 Recv Date: 11/17/2003
Trans2 Recv Date: 11/21/2003
TSD Site Recv Date: 12/09/2003
Part A Recv Date: Not reported
Part B Recv Date: Not reported
Generator EPA ID: CTP000027468
Trans1 EPA ID: CTD983896341
Trans2 EPA ID: NJD054126164
TSDF ID 1: NYD049836679
TSDF ID 2: Not reported
Manifest Tracking Number: Not reported
Import Indicator: Not reported
Export Indicator: Not reported
Discr Quantity Indicator: Not reported
Discr Type Indicator: Not reported
Discr Residue Indicator: Not reported
Discr Partial Reject Indicator: Not reported
Discr Full Reject Indicator: Not reported
Manifest Ref Number: Not reported
Alt Facility RCRA ID: Not reported
Alt Facility Sign Date: Not reported
MGMT Method Type Code: Not reported
Waste Code: D008 - LEAD 5.0 MG/L TCLP
Waste Code: Not reported
Waste Code: Not reported
Waste Code: Not reported
Waste Code: Not reported
Waste Code: Not reported
Quantity: 00600
Units: P - Pounds

Map ID
Direction
Distance
Elevation

MAP FINDINGS

Site

Database(s)

EDR ID Number
EPA ID Number

VERNON TOWN HALL (Continued)

1009220824

Number of Containers: 003
Container Type: DM - Metal drums, barrels
Handling Method: L Landfill.
Specific Gravity: 01.00
Waste Code: D008 - LEAD 5.0 MG/L TCLP
Waste Code: Not reported
Waste Code: Not reported
Waste Code: Not reported
Waste Code: Not reported
Quantity: 00110
Units: G - Gallons (liquids only)* (8.3 pounds)
Number of Containers: 002
Container Type: DM - Metal drums, barrels
Handling Method: T Chemical, physical, or biological treatment.
Specific Gravity: 01.00

L72
WNW
1/8-1/4
0.244 mi.
1288 ft.

ROCKVILLE HIGH SCHOOL
30 PARK ST
VERNON, CT 06066
Site 1 of 2 in cluster L

NY MANIFEST 1009220387
N/A

Relative:
Lower
Actual:
435 ft.

NY MANIFEST:
Name: ROCKVILLE HIGH SCHOOL
Address: 30 PARK ST
City,State,Zip: VERNON, CT 06066
Country: USA
EPA ID: CTP000020520
Facility Status: Not reported
Location Address 1: 30 PARK ST
Code: BP
Location Address 2: Not reported
Total Tanks: Not reported
Location City: VERNON
Location State: CT
Location Zip: 06066
Location Zip 4: Not reported

NY MANIFEST:
EPAID: CTP000020520
Mailing Name: ROCKVILLE HIGH SCHOOL
Mailing Contact: JOSEPH GANGES
Mailing Address 1: P.O.B 600
Mailing Address 2: Not reported
Mailing City: VERNON
Mailing State: CT
Mailing Zip: 06066
Mailing Zip 4: Not reported
Mailing Country: USA
Mailing Phone: 8609532700

NY MANIFEST:
Document ID: NYG0217566
Manifest Status: K
seq: Not reported
Year: 1997
Trans1 State ID: V29098CT

Map ID
Direction
Distance
Elevation

MAP FINDINGS

Site

Database(s)

EDR ID Number
EPA ID Number

ROCKVILLE HIGH SCHOOL (Continued)

1009220387

Trans2 State ID: Not reported
Generator Ship Date: 09/02/1997
Trans1 Recv Date: 09/02/1997
Trans2 Recv Date: / /
TSD Site Recv Date: 09/05/1997
Part A Recv Date: 09/16/1997
Part B Recv Date: 10/06/1997
Generator EPA ID: CTP000020520
Trans1 EPA ID: CTD016424210
Trans2 EPA ID: Not reported
TSDF ID 1: NYD057770109
TSDF ID 2: Not reported
Manifest Tracking Number: Not reported
Import Indicator: Not reported
Export Indicator: Not reported
Discr Quantity Indicator: Not reported
Discr Type Indicator: Not reported
Discr Residue Indicator: Not reported
Discr Partial Reject Indicator: Not reported
Discr Full Reject Indicator: Not reported
Manifest Ref Number: Not reported
Alt Facility RCRA ID: Not reported
Alt Facility Sign Date: Not reported
MGMT Method Type Code: Not reported
Waste Code: F005 - UNKNOWN
Waste Code: Not reported
Waste Code: Not reported
Waste Code: Not reported
Waste Code: Not reported
Waste Code: Not reported
Quantity: 00257
Units: P - Pounds
Number of Containers: 001
Container Type: DM - Metal drums, barrels
Handling Method: B Incineration, heat recovery, burning.
Specific Gravity: 100
Waste Code: U051 - CREOSOTE
Waste Code: Not reported
Waste Code: Not reported
Waste Code: Not reported
Waste Code: Not reported
Quantity: 00090
Units: P - Pounds
Number of Containers: 001
Container Type: DM - Metal drums, barrels
Handling Method: B Incineration, heat recovery, burning.
Specific Gravity: 100

Map ID
Direction
Distance
Elevation

MAP FINDINGS

Site

Database(s)

EDR ID Number
EPA ID Number

L73
WNW
1/8-1/4
0.244 mi.
1288 ft.
ADMINISTRATION BUILDING
30 PARK ST
VERNON, CT 06066
Site 2 of 2 in cluster L

CT UST **U002173118**
N/A

Relative:
Lower

UST:

Actual:
435 ft.

Name: ADMINISTRATION BUILDING
Address: 30 PARK ST
Address 2: Not reported
City,State,Zip: VERNON 06066
Facility ID: 146-3053
Substance: Heating Oil(on-site consumption)
Last Use Date: 08/01/1988
Tank ID: 1
Closure Status: Tank was Removed From Ground
Compartment ID: a
Tank Status: Permanently Closed
Secondary Material: Not reported
Tank Material: Asphalt Coated or Bare Steel
Capacity: 3000
Install Date: 01/01/1950
Overfill Installed: Not reported
Pipe Material: Bare Steel
Pipe Mode Description: Not reported
Spill Installed: Not reported
Latitude: 41.868589
Longitude: -72.448153
Tank Latitude: 41.868589
Tank Longitude: -72.448153

Contact:

Facility ID: 146-3053
Owner Name: Vernon Public Schools
Owner Address: 375 Hartford Tpke
Owner Address 2: Not reported
Owner Phone: (860) 870-3500
Owner Phone Ext: Not reported
Owner City/State/Zip: Vernon, CT
Affiliation Type: Primary Contact
Contact Name: Raymond Engle
Contact Title: Not reported
Contact Email: Not reported

Facility ID: 146-3053
Owner Name: Vernon Public Schools
Owner Address: 375 Hartford Tpke
Owner Address 2: Not reported
Owner Phone: (860) 870-3500
Owner Phone Ext: Not reported
Owner City/State/Zip: Vernon, CT
Affiliation Type: Property Owner
Contact Name: Raymond Engle
Contact Title: Not reported
Contact Email: Not reported

Facility ID: 146-3053
Owner Name: Vernon Public Schools
Owner Address: 375 Hartford Tpke
Owner Address 2: Not reported

Map ID
Direction
Distance
Elevation

MAP FINDINGS

Site

Database(s)

EDR ID Number
EPA ID Number

ADMINISTRATION BUILDING (Continued)

U002173118

Owner Phone: (860) 870-3500
Owner Phone Ext: Not reported
Owner City/State/Zip: Vernon, CT
Affiliation Type: Registrant
Contact Name: Raymond Engle
Contact Title: Not reported
Contact Email: Not reported

Facility ID: 146-3053
Owner Name: Vernon Public Schools
Owner Address: 375 Hartford Tpke
Owner Address 2: Not reported
Owner Phone: (860) 870-3500
Owner Phone Ext: Not reported
Owner City/State/Zip: Vernon, CT
Affiliation Type: Billing Contact
Contact Name: Raymond Engle
Contact Title: Not reported
Contact Email: Not reported

Facility ID: 146-3053
Owner Name: Vernon Public Schools
Owner Address: 375 Hartford Tpke
Owner Address 2: Not reported
Owner Phone: (860) 870-3500
Owner Phone Ext: Not reported
Owner City/State/Zip: Vernon, CT
Affiliation Type: Operator
Contact Name: Raymond Engle
Contact Title: Not reported
Contact Email: Not reported

Facility ID: 146-3053
Owner Name: Environmental Services Inc.
Owner Address: 90 Brookfield St
Owner Address 2: Not reported
Owner Phone: (800) 486-7745
Owner Phone Ext: Not reported
Owner City/State/Zip: South Windsor, CT
Affiliation Type: Other
Contact Name: Bruce Devanney
Contact Title: Not reported
Contact Email: Not reported

Facility ID: 146-3053
Owner Name: Vernon Public Schools
Owner Address: 375 Hartford Tpke
Owner Address 2: Not reported
Owner Phone: (860) 870-3500
Owner Phone Ext: Not reported
Owner City/State/Zip: Vernon, CT
Affiliation Type: Owner
Contact Name: Raymond Engle
Contact Title: Not reported
Contact Email: Not reported

Map ID
Direction
Distance
Elevation

MAP FINDINGS

Site

Database(s)

EDR ID Number
EPA ID Number

ADMINISTRATION BUILDING (Continued)

U002173118

Name: ADMINISTRATION BUILDING
Address: 30 PARK ST
Address 2: Not reported
City,State,Zip: VERNON 06066
Facility ID: 146-3053
Substance: Heating Oil(on-site consumption)
Last Use Date: 07/11/2017
Tank ID: 1R1
Closure Status: Tank was Removed From Ground
Compartment ID: Not reported
Tank Status: Permanently Closed
Secondary Material: Single Walled
Tank Material: Coated & Cathodically Protected Steel (sti-P3)
Capacity: 8000
Install Date: 08/01/1988
Overfill Installed: Audible Alarm
Pipe Material: Bare Steel
Pipe Mode Description: Cathodically Protected,Containment Sumps @ Tanks,Metallic fittings
cathodically protected,Single Walled
Spill Installed: Not reported
Latitude: 41.868589
Longitude: -72.448153
Tank Latitude: 41.868589
Tank Longitude: -72.448153

Contact:

Facility ID: 146-3053
Owner Name: Vernon Public Schools
Owner Address: 375 Hartford Tpke
Owner Address 2: Not reported
Owner Phone: (860) 870-3500
Owner Phone Ext: Not reported
Owner City/State/Zip: Vernon, CT
Affiliation Type: Primary Contact
Contact Name: Raymond Engle
Contact Title: Not reported
Contact Email: Not reported

Facility ID: 146-3053
Owner Name: Vernon Public Schools
Owner Address: 375 Hartford Tpke
Owner Address 2: Not reported
Owner Phone: (860) 870-3500
Owner Phone Ext: Not reported
Owner City/State/Zip: Vernon, CT
Affiliation Type: Property Owner
Contact Name: Raymond Engle
Contact Title: Not reported
Contact Email: Not reported

Facility ID: 146-3053
Owner Name: Vernon Public Schools
Owner Address: 375 Hartford Tpke
Owner Address 2: Not reported
Owner Phone: (860) 870-3500
Owner Phone Ext: Not reported
Owner City/State/Zip: Vernon, CT
Affiliation Type: Registrant

Map ID
Direction
Distance
Elevation

MAP FINDINGS

Site

Database(s)

EDR ID Number
EPA ID Number

ADMINISTRATION BUILDING (Continued)

U002173118

Contact Name: Raymond Engle
Contact Title: Not reported
Contact Email: Not reported

Facility ID: 146-3053
Owner Name: Vernon Public Schools
Owner Address: 375 Hartford Tpke
Owner Address 2: Not reported
Owner Phone: (860) 870-3500
Owner Phone Ext: Not reported
Owner City/State/Zip: Vernon, CT
Affiliation Type: Billing Contact
Contact Name: Raymond Engle
Contact Title: Not reported
Contact Email: Not reported

Facility ID: 146-3053
Owner Name: Vernon Public Schools
Owner Address: 375 Hartford Tpke
Owner Address 2: Not reported
Owner Phone: (860) 870-3500
Owner Phone Ext: Not reported
Owner City/State/Zip: Vernon, CT
Affiliation Type: Operator
Contact Name: Raymond Engle
Contact Title: Not reported
Contact Email: Not reported

Facility ID: 146-3053
Owner Name: Environmental Services Inc.
Owner Address: 90 Brookfield St
Owner Address 2: Not reported
Owner Phone: (800) 486-7745
Owner Phone Ext: Not reported
Owner City/State/Zip: South Windsor, CT
Affiliation Type: Other
Contact Name: Bruce Devanney
Contact Title: Not reported
Contact Email: Not reported

Facility ID: 146-3053
Owner Name: Vernon Public Schools
Owner Address: 375 Hartford Tpke
Owner Address 2: Not reported
Owner Phone: (860) 870-3500
Owner Phone Ext: Not reported
Owner City/State/Zip: Vernon, CT
Affiliation Type: Owner
Contact Name: Raymond Engle
Contact Title: Not reported
Contact Email: Not reported

Map ID
Direction
Distance
Elevation

MAP FINDINGS

EDR ID Number
EPA ID Number

74
West
1/4-1/2
0.254 mi.
1342 ft.

CITIZENS BLOCK
28 PARK PLACE 34 PARK PLACE
VERNON, CT 06066

US BROWNFIELDS **1023619346**
N/A

Relative:
Lower

Actual:
426 ft.

US BROWNFIELDS:

Name: CITIZENS BLOCK
Address: 28 PARK PLACE 34 PARK PLACE
City,State,Zip: VERNON, CT 06066-3214
Recipient Name: Capitol Region Council of Governments
Grant Type: Assessment
Property Number: 40010700013 and 4001070013B
Parcel size: 0.17
Latitude: 41.8676104
Longitude: -72.4483596
HCM Label: Address Matching-House Number
Map Scale: -
Point of Reference: Entrance Point of a Facility or Station
Highlights: Erected in 1879, Citizen s Block is a three-story, 15,000 square feet structure. The first floor is home to the volunteer Rockville Downtown Association. The second and third floors, once residential, have been vacant since 1998 when the site was purchased by the Town of Vernon. The Citizen s Block is an important building within the municipal center of Vernon in downtown Rockville, and the renovation and reuse of this parcel is included within municipal redevelopment plans for this area. A 2003 Hazardous Building Materials Survey for the site identified multiple factors of environmental and health concern within the building, which must be addressed prior to redevelopment. The environmental assessments will work in tandem with a \$400,000 Main Street Investment Grant being used to conduct exterior renovations to the structure, bringing historic and aesthetic uniformity to the building and the entire municipal complex. The site is 1.5 miles from I-84, is linked to I-84 via State Routes 74 and 31, and is accessible to public transit. The site has access to water, sewer, electric, gas connections and abundant dark fiber, including wi-fi access. Facade renovations were undertaken in 2016 with a \$400,000.00 Connecticut Main Street Investment Fund grant. In the spring of 2018 the Town awarded a contract to be funded with town funds for architectural renderings for interior renovations. Town anticipates storefront use on first floor and office space on second and third floors.

Datum: North American Datum of 1983
Acres Property ID: 204781
IC Data Access: -
Start Date: -
Redev Completion Date: 12/31/2016
Completed Date: -
Acres Cleaned Up: -
Cleanup Funding: -
Cleanup Funding Source: -
Assessment Funding: 9812
Assessment Funding Source: EPA
Redevelopment Funding: 400000
Redev. Funding Source: Main Street Investment Funds
Redev. Funding Entity Name: State/Tribal Funding (non-section 128(a))
Redevelopment Start Date: 5/1/2016
Assessment Funding Entity: US EPA - Brownfields Assessment Cooperative Agreement
Cleanup Funding Entity: -

Map ID
Direction
Distance
Elevation

MAP FINDINGS

Site

Database(s)

EDR ID Number
EPA ID Number

CITIZENS BLOCK (Continued)

1023619346

Grant Type:	Hazardous
Accomplishment Type:	Phase I Environmental Assessment
Accomplishment Count:	Y
Cooperative Agreement Number:	96195401
Start Date:	10/22/2015
Ownership Entity:	Government
Completion Date:	3/21/2016
Current Owner:	Town of Vernon
Did Owner Change:	-
Cleanup Required:	U
Video Available:	-
Photo Available:	Y
Institutional Controls Required:	U
IC Category Proprietary Controls:	-
IC Cat. Info. Devices:	-
IC Cat. Gov. Controls:	-
IC Cat. Enforcement Permit Tools:	-
IC in place date:	-
IC in place:	-
State/tribal program date:	-
State/tribal program ID:	-
State/tribal NFA date:	-
Air cleaned:	-
Asbestos found:	-
Asbestos cleaned:	-
Controlled substance found:	-
Controlled substance cleaned:	-
Drinking water affected:	-
Drinking water cleaned:	-
Groundwater affected:	-
Groundwater cleaned:	-
Lead contaminant found:	-
Lead cleaned up:	-
No media affected:	-
Unknown media affected:	-
Other cleaned up:	-
Other metals found:	-
Other metals cleaned:	-
Other contaminants found:	-
Other contaminants found description:	-
PAHs found:	-
PAHs cleaned up:	-
PCBs found:	-
PCBs cleaned up:	-
Petro products found:	-
Petro products cleaned:	-
Sediments found:	-
Sediments cleaned:	-
Soil affected:	-
Soil cleaned up:	-
Surface water cleaned:	-
VOCs found:	-
VOCs cleaned:	-
Cleanup other description:	-
Num. of cleanup and re-dev. jobs:	-
Past use greenspace acreage:	-
Past use residential acreage:	-

Map ID
Direction
Distance
Elevation

MAP FINDINGS

Site

Database(s)

EDR ID Number
EPA ID Number

CITIZENS BLOCK (Continued)

1023619346

Surface Water: -
Past use commercial acreage: -
Past use industrial acreage: -
Future use greenspace acreage: -
Future use residential acreage: -
Future use commercial acreage: -
Future use industrial acreage: -
Superfund Fed. landowner flag: -
Arsenic cleaned up: -
Cadmium cleaned up: -
Chromium cleaned up: -
Copper cleaned up: -
Iron cleaned up: -
mercury cleaned up: -
Nickel Cleaned Up: -
No clean up: -
Pesticides cleaned up: -
Selenium cleaned up: -
SVOCs cleaned up: -
Unknown clean up: -
Arsenic contaminant found: -
Cadmium contaminant found: -
Chromium contaminant found: -
Copper contaminant found: -
Iron contaminant found: -
Mercury contaminant found: -
Nickel contaminant found: -
No contaminant found: -
Pesticides contaminant found: -
Selenium contaminant found: -
SVOCs contaminant found: -
Unknown contaminant found: -
Future Use: Multistory 0
Media affected Bluiding Material: -
Media affected indoor air: -
Building material media cleaned up: -
Indoor air media cleaned up: -
Unknown media cleaned up: -
Past Use: Multistory -
Property Description:

The Citizen s Block is an important building within the municipal center of Vernon in downtown Rockville. Erected in 1879, Citizen s Block is a three-story, 15,000 square feet structure. The first floor is home to the volunteer Rockville Downtown Association. The second and third floors, once residential, have been vacant since 1998 when the site was purchased by the town.

Below Poverty Number: 1077
Below Poverty Percent: 25.98
Meidan Income: 9222
Meidan Income Number: 1926
Meidan Income Percent: 46.45
Vacant Housing Number: 149
Vacant Housing Percent: 7.84
Unemployed Number: 333
Unemployed Percent: 8.03

Map ID
Direction
Distance
Elevation

MAP FINDINGS

Site

Database(s)

EDR ID Number
EPA ID Number

75
West
1/4-1/2
0.323 mi.
1706 ft.

SNET
33 (35) ELM STREET
VERNON, CT

CT SDADB **S104563399**
CT PROPERTY **N/A**

Relative:
Lower

Actual:
443 ft.

Site Discovery and Assessment:

Facility ID:	4921
Rem Master ID:	5183
PTP Id:	2939
WPC Number:	Not reported
Postal District:	Not reported
Latitude:	Not reported
Longitude:	Not reported
Lat/Long Determined By:	Not reported
Ground Water Quality Classification:	Not reported
Surface Water Quality Classification:	Not reported
Waste Type:	Not reported
Disposal:	Not reported
Sample Data Available:	False
Updated By:	Not reported
Update Program:	Not reported
Updated:	Not reported
Date Created:	Not reported
Duplicate:	False

SDA Federal:

EPA CERCLIS Id:	Not reported
Number EPA RCRIS Id:	Not reported
Site on EPA's CERCLIS:	Not reported
Site Archived from CERCLIS:	Not reported
Archive Date:	Not reported
EPA's Removal at Site:	Not reported
Deferred to another EPA Program:	Not reported
EPA Env Priority Initiative Site:	Not reported
Federal Facility:	Not reported
Site on EPA's National Priority List:	Not reported
Part of an NPL site:	Not reported
RCRA Generator Status:	Not reported
RCRA Permit Status:	Not reported

SDA Referral:

Referral Id:	5091
Source of referral:	PTP
Date Received:	11/4/1998
Staff Assigned:	Not reported
Remediation Program:	PTP
Date dt_assigned:	Not reported
Remediation Complete Approved DEP/Verified by LEP:	11/4/1998
Outcome:	PTP

SDA Remedial:

Remedial Id:	Not reported
PTP Id:	Not reported
Remediation Program:	Not reported
Remediation Program Entered:	Not reported
Staff Assigned:	Not reported
Remediation Program:	Not reported
Date dt_assign:	Not reported
Project Phase:	Not reported
Order issued:	Not reported

Map ID
Direction
Distance
Elevation

MAP FINDINGS

Site

Database(s)

EDR ID Number
EPA ID Number

SNET (Continued)

S104563399

Order Number:	Not reported
Date order issued:	Not reported
Remedial Investigation Start:	Not reported
Remedial Investigation Completed:	Not reported
Remedial Design Start:	Not reported
Remedial Design complet:	Not reported
Remedial Action Start:	Not reported
Remedial Action Completed:	Not reported
Date Oper/ maintenance Started:	Not reported
GW monitoring:	Not reported
Remediation complete Approved DEP/Verified by LEP:	Not reported

SDA Orders:

Order Id:	Not reported
Order Number:	Not reported
Date order issued:	Not reported
Staff Assigned:	Not reported
Type of Order:	Not reported
Order Respondent:	Not reported
Admin Appeal Date:	Not reported
Date of Admin Appeal Ruling:	Not reported
Date of Admin Appeal Ruling:	Not reported
Date of Final Order:	Not reported
Date of Court Appeal:	Not reported
Date of Court Ruling:	Not reported
Date of Court Ruling:	Not reported
Date Order Modified:	Not reported
Date Referred to AG:	Not reported
Judgement:	Not reported
Date of AGR judgement:	Not reported
Penalty assessed:	Not reported
Order Complete:	Not reported
In compliance:	Not reported
Comments:	Not reported

CT Property:

Name:	SNET
Address:	33 (35) ELM STREET
City,state,zip:	VERNON, CT
Seller Name:	SNET
Buyer Name:	SBC Communications Inc.
Certifying Party:	SNET/Donald Shassian
Certifying Attention Person:	Not reported
Title Of Certifying Person:	Not reported
Certifying Person Address:	Not reported
Certifying Person City,St,Zip:	Not reported
Property Transfer Forms:	Form I (DEP-PERD-PTP-201) when no release of hazardous waste has occurred at the parcel being transferred.
Date Recieved:	11/04/1998
Ackn Date:	01/14/1999
Determination Date:	Not reported
LEP Verified/DEP Approval Date:	Not reported
Rem Id:	4004
Remediation Location Id:	6420
Date Entered:	Not reported
Program:	Property Transfer Program
GAO Site:	False

Map ID
Direction
Distance
Elevation

MAP FINDINGS

Site

Database(s)

EDR ID Number
EPA ID Number

SNET (Continued)

S104563399

Staff Full Name:	Not reported
Super/Date:	Not reported
Stage Of Project:	Not reported
RP Level Of Activity:	Not reported
RP Needed Level Of Activity:	Not reported
Staff Level Of Activity:	Not reported
Staff Needed Level Of Activity:	Not reported
Public Intrest:	Not reported
PRP Cooperation:	Not reported
Enforcement Status:	Not reported
Level Of Complexity:	Not reported
Complex Eng Or Sci:	False
Complex Due To Public Involvement:	False
Politically Complex:	False
Complex Enforcement:	False
Coordination With Other Bureaus:	False
EPA Involvement:	False
Staff Prefrence:	Not reported
Readiness For Transfer:	Not reported
Project Transfer Time:	Not reported
Transfer Comments:	Not reported
Staff As Of July 2000:	Not reported
Initial Staff:	Not reported
Type Of Transfer:	Not reported
Salutation:	Not reported
Relationship To Transfer:	transferor
Audit Date:	Not reported
Verif Type:	Not reported
Audit Outcome:	Not reported
GW:	Not reported
Basin:	Not reported
1st Payment:	200
Pay Tag1:	Not reported
2nd Payment:	Not reported
Pay Tag2:	Not reported
RTN:	Not reported
Revised:	Not reported
ECAF Received:	Not reported
Old Determination Date:	Not reported
Redeterminationdate:	Not reported
Previous Determination:	Not reported
Monitoringoption:	Not reported
Postremedialmonitoring:	Not reported
Schedule Of I/R:	Not reported
Schedule Overdue:	Not reported
Aprvl Sched:	Not reported
Yr 1 Report:	Not reported
Yr 2 Report:	Not reported
Report Overdue:	Not reported
Ext Aprvl Sched:	Not reported
License #:	Not reported
Project Phase:	Not reported
PT Comments:	Not reported
EPA Id Number:	Not reported
GW Class:	Not reported
SW Class:	Not reported
AO/C0:	Not reported

Map ID
Direction
Distance
Elevation

MAP FINDINGS

Site

Database(s)

EDR ID Number
EPA ID Number

SNET (Continued)

S104563399

Water Lead(Y Or N): Not reported
Priority: Not reported
Project Status(A, I Or D): Not reported
Last Updated: Not reported
SR Comments: Not reported
Priority Or Work-Load: Not reported
Status: Not reported
Notes: Not reported
Special Project Name: Not reported
Special Project Comments: Not reported
DOT Project: Not reported
Pt Counter: Not reported
Project Complete: False
Project Inactive: False
Int Deposit #: Not reported
Deposit #: Not reported
Spill Case #: Not reported
Diversion Id: Not reported
Public Notice: Not reported
RAP Received: Not reported
RAP Approved: Not reported
Compliance Category: Not reported
Delete Record: False
ECAF Reviewed By: Not reported
Not Locatable: False
Primary Address: True
AKA Site Name: False
Primary Site Name: True
AKA Site Address: False
Lead: Not reported

M76
East
1/4-1/2
0.352 mi.
1861 ft.

GUNTER REICHL
168 EAST MAIN STREET
VERNON, CT

CT RGA LUST **S116029831**
N/A

Site 1 of 2 in cluster M

Relative:
Higher

RGA LUST:

Actual:
495 ft.

2012	GUNTER REICHL	168 EAST MAIN STREET
2011	GUNTER REICHL	168 EAST MAIN STREET
2010	GUNTER REICHL	168 EAST MAIN STREET
2009	GUNTER REICHL	168 EAST MAIN STREET
2008	GUNTER REICHL	168 EAST MAIN STREET
2006	GUNTER REICHL	168 EAST MAIN STREET
2004	GUNTER REICHL	168 EAST MAIN STREET
2003	GUNTER REICHL	168 EAST MAIN STREET
2002	GUNTER REICHL	168 EAST MAIN STREET

Map ID
Direction
Distance
Elevation

MAP FINDINGS

EDR ID Number
EPA ID Number

M77
East
1/4-1/2
0.352 mi.
1861 ft.

GUNTER REICHL
168 EAST MAIN STREET
VERNON, CT 06066

Site 2 of 2 in cluster M

CT LUST
CT SPILLS
CT CPCS

S104311032
N/A

Relative:
Higher

LUST:

Actual:
495 ft.

Name: GUNTER REICHL
Address: 168 EAST MAIN STREET
City,State,Zip: VERNON, CT 06066
LUST Id: 8528
UST Facility Id: Not reported
LUST Case Id: 36554
Lust Status: Lust Completed
Processing Status: Not reported
EPA Reportable: False
Motor Fuel: False
Diesel: False
Gasoline: False
Other: False
Other Release: Not reported
No Release: False
Leak: False
Tank: False
Piping: False
Overfill: False
Removal: False
Incident Date: 07/13/1999
Entry Date: Not reported
Site Case Id: 9904580
UST Site Id: Not reported
Cost Recovery Spill Case #: Not reported
Old SITS Number: Not reported
Case Log Id: Not reported
Monthly Report Id: 0
UST Owner Id: Not reported
LUST Owner Id: Not reported
UST Event Id: 8709
Contact Info: Not reported
Contact EMail: Not reported
Site Contact City,St,Zip: UNKNOWN
2nd Contact: Not reported
2nd Contact EMail: Not reported
2nd Contact Address: Not reported
2nd Contact City,St,Zip: UNKNOWN
2nd Contact Address 2: Not reported
2nd Contact City 2: Not reported
2nd Contact Phone Number: Not reported
2nd Contact Fax Number: Not reported
2nd Contact Type: Not reported
Facility City Num: 146
Site Contact: Not reported
Site Contact Address: Not reported
Site Contact Add 2: Not reported
Site Contact City 2: Not reported
Site Contact Phone: Not reported
Site Contact Fax: Not reported
Site Contact Type: Not reported
Department Contact 1: Not reported

Map ID
Direction
Distance
Elevation

MAP FINDINGS

Site

Database(s)

EDR ID Number
EPA ID Number

GUNTER REICHL (Continued)

S104311032

Department Contact 2:	Not reported
Referral Source:	Not reported
Offsite Source:	False
Date Referred:	Not reported
Emergency:	False
Private Heating Fuel:	True
Commercial Heating Fuel:	False
Commercial HF < 2100 Gal.:	False
Commercial HF > 2100 Gal.:	False
Commercial HF - Size Unk:	False
No LUST Site:	False
Cost Recvry Prgm Candidate:	False
OCSRD Complete:	True
Follow Up Flag:	False
Alternate Water Supply:	False
Relocation:	False
Responsible Party:	False
Responsible EMail:	Not reported
Resp Party Name:	Not reported
Resp Party Address:	Not reported
Resp Party City,St,Zip:	Not reported
Resp Party Town Number:	UNKNOWN
Resp Party Phone:	Not reported
Resp Party Fax:	Not reported
Resp Party Name 2:	Not reported
Resp Party Address 2:	Not reported
Resp Party Phone 2:	Not reported
Investigator Id:	35
Follow Update:	Not reported
Area Lextent:	Not reported
Annual Precipitation:	Not reported
Affected Population:	Not reported
Population Setting:	Not reported
Ground Water Direction:	Not reported
Ground Water Gradient:	Not reported
Hydro Basin:	Not reported
Drastic:	Not reported
Geo Setting:	Not reported
Ground Water Classification:	Not reported
Receptor:	Not reported
Ground Water Flow Direction:	Not reported
Ground Water Depth:	Not reported
Areas Of Concern:	Not reported
Free Product Inches:	Not reported
Fund Date:	Not reported
Fund Planned:	No
Fund Obligated:	No
Fund Outlayed:	No
Fund Judgment:	No
Fund Recovered:	No
Cellar Borings:	False
Install Micro Wells:	False
Ground Water Sample:	False
Soil Sample:	False
Soil Gas:	False
Site Inspect:	False
Soil Excavate:	False

Map ID
Direction
Distance
Elevation

MAP FINDINGS

Site

Database(s)

EDR ID Number
EPA ID Number

GUNTER REICHL (Continued)

S104311032

Geo Probe:	False
Survey:	False
Potable Well Sample:	False
Sample MWS:	False
Ground Water Gauging:	False
Soil Venting:	False
Active:	False
NOV Action:	None
NOV Issued:	Not reported
NOV Due:	Not reported
NOV Received:	Not reported
NOV Closed:	Not reported
NOV Disc Date:	Not reported
NOV Issued Date:	Not reported
NOV Compliance Sched:	Not reported
NOV Admin Order:	Not reported
NOV Referred To Ag:	Not reported
Stop All NOV Actions:	False
Release Invest Rpt:	False
DEP App Letter 1:	False
Correct Action Plan:	False
DEP App Letter 2:	False
Rem Sys Install:	False
Rem Sys Install Date:	Not reported
Closure Date:	Not reported
Rem Sys Monitoring Rpt:	False
Qrtly Gwater Mon Rpts:	False
Closure Req Rpt:	False
DEP Closure Letter:	False
Referred To:	Not reported
No Wells:	Not reported
Lph Wells:	Not reported
User Stamp:	Not reported
Date Stamp:	Not reported
Correspondence:	Not reported
Environmental Impact:	Not reported
FollowUp:	Not reported
GW Comments:	Not reported
Location Desc:	Not reported
NOV Comments:	Not reported
Release Desc:	Not reported
Running Comments:	unknown size, Heating Oil, PRIVATE, REMOVED 23.92 TONS OF CONTAMINATED SOIL - NO FREE PRODUCT - DONALD MAGUDA INSTALLED PASSIVE VENT SYSTEM ON WALL BACKFILLED
Work Performed:	Not reported

SPILLS:

Name:	Not reported
Address:	168 EAST MAIN STREET
City,State,Zip:	VERNON, CT
Year of Database:	1999
Case Number:	9904580
Who Took Spill:	916
Assigned To:	0
Report Date:	07/13/1999
Report Time:	12:30:00
Date Release:	07/08/1999

Map ID
Direction
Distance
Elevation

MAP FINDINGS

Site

Database(s)

EDR ID Number
EPA ID Number

GUNTER REICHL (Continued)

S104311032

Time Responded: Not reported
Reported By: DAVID UPTON
Phone: 860 6463348
Representing: TANKWORKS
Terminated: YES
Recovd (Total): 0
Total (Water): 0
Facility Status: Closed
Continuous Spill: False
Released Substance: #2 FUEL OIL
Qty: 0 (Gallons)
Emergency Measure: REMOVED 23.92 TONS OF CONTAMINATED SOIL - NO FREE PRODUCT - DONALD
MAGUDA INSTALLED PASSIVE VENT SYSTEM ON WALL BACKFILLED
Water Body: Not reported
Discharger: GUNTER REICHL
Telephone: 860 6499848
Responsible Party: YES
RP Address 1: 100 HIGHLAND STREET
RP City,St,Zip: MANCHESTER, CT 06040
Historic: False
Waterbody: False
Time Stamp: 1999-07-13 12:32:49
Sr Inspector: Stavola, Rosanne
At Inspctor: **NO RESPONSE
User Stamp: Not reported
Comments: Not reported
Action: Contained
Other Action: Not reported
Action: Pumped Out
Other Action: Not reported
Action: Removed Tank
Other Action: Not reported
Action: Soil Removed
Other Action: Not reported
Agency ID: Local Fire Marshal
Other Agency: Not reported
DEP Bureau: Not reported
DEP Agency: Not reported
Cause ID: Inground Tank Failure
Other Cause: Not reported
Media ID: Ground Surface
Other Media: Not reported
Class ID: Private
Other Class: Not reported
Release Type: petroleum
Other Release: Not reported

CPCS:

Name: GUNTER REICHL
Address: 168 EAST MAIN STREET
City,State,Zip: VERNON, CT 06066
Site Type: LUST
Lust Status code: 4
Lust Status: Lust Completed (DEP's significant hazard definition)
PTP Form: Not reported
Program: Not reported
Comments: Unknown Size, Heating Oil, Private, Removed 23.92 Tons Of Contaminated

Map ID
Direction
Distance
Elevation

MAP FINDINGS

Site

Database(s)

EDR ID Number
EPA ID Number

GUNTER REICHL (Continued)

S104311032

Soil - No Free Product - Donald Maguda Installed Passive Vent System
On Wall Backfilled

Site Type Definition: Leaking Underground Storage Tanks Completed

N78
WNW
1/4-1/2
0.405 mi.
2136 ft.

GRACE BIBLE BAPTIST CHURCH
85 PROSPECT ST.
VERNON, CT

CT RGA LUST **S116029627**
N/A

Site 1 of 2 in cluster N

Relative:
Lower

RGA LUST:

Actual:
439 ft.

2012	GRACE BIBLE BAPTIST CHURCH	85 PROSPECT ST.
2011	GRACE BIBLE BAPTIST CHURCH	85 PROSPECT ST.
2010	GRACE BIBLE BAPTIST CHURCH	85 PROSPECT ST.
2009	GRACE BIBLE BAPTIST CHURCH	85 PROSPECT ST.
2008	GRACE BIBLE BAPTIST CHURCH	85 PROSPECT ST.
2006	GRACE BIBLE BAPTIST CHURCH	85 PROSPECT ST.
2004	GRACE BIBLE BAPTIST CHURCH	85 PROSPECT ST.
2003	GRACE BIBLE BAPTIST CHURCH	85 PROSPECT ST.
2002	GRACE BIBLE BAPTIST CHURCH	85 PROSPECT ST.

N79
WNW
1/4-1/2
0.405 mi.
2136 ft.

GRACE BIBLE BAPTIST CHURCH
85 PROSPECT ST.
VERNON, CT 06066

CT LUST **S105443364**
CT SPILLS **N/A**
CT CPCS

Site 2 of 2 in cluster N

Relative:
Lower

LUST:

Actual:
439 ft.

Name:	GRACE BIBLE BAPTIST CHURCH
Address:	85 PROSPECT ST.
City,State,Zip:	VERNON, CT 06066
LUST Id:	9197
UST Facility Id:	Not reported
LUST Case Id:	37223
Lust Status:	Lust Completed
Processing Status:	Not reported
EPA Reportable:	False
Motor Fuel:	False
Diesel:	False
Gasoline:	False
Other:	False
Other Release:	Not reported
No Release:	False
Leak:	False
Tank:	False
Piping:	False
Overfill:	False
Removal:	False
Incident Date:	03/03/1999
Entry Date:	Not reported
Site Case Id:	9901407
UST Site Id:	Not reported
Cost Recovery Spill Case #:	Not reported
Old SITS Number:	Not reported
Case Log Id:	Not reported
Monthly Report Id:	0

Map ID
Direction
Distance
Elevation

MAP FINDINGS

Site

Database(s)

EDR ID Number
EPA ID Number

GRACE BIBLE BAPTIST CHURCH (Continued)

S105443364

UST Owner Id: Not reported
LUST Owner Id: Not reported
UST Event Id: 9378
Contact Info: Not reported
Contact EMail: Not reported
Site Contact City,St,Zip: UNKNOWN
2nd Contact: Not reported
2nd Contact EMail: Not reported
2nd Contact Address: Not reported
2nd Contact City,St,Zip: UNKNOWN
2nd Contact Address 2: Not reported
2nd Contact City 2: Not reported
2nd Contact Phone Number: Not reported
2nd Contact Fax Number: Not reported
2nd Contact Type: Not reported
Facility City Num: 146
Site Contact: Not reported
Site Contact Address: Not reported
Site Contact Add 2: Not reported
Site Contact City 2: Not reported
Site Contact Phone: Not reported
Site Contact Fax: Not reported
Site Contact Type: Not reported
Department Contact 1: Not reported
Department Contact 2: Not reported
Referral Source: Not reported
Offsite Source: False
Date Referred: Not reported
Emergency: False
Private Heating Fuel: False
Commercial Heating Fuel: True
Commercial HF < 2100 Gal.: True
Commercial HF > 2100 Gal.: False
Commercial HF - Size Unk: False
No LUST Site: False
Cost Recvry Prgm Candidate: False
OCSR Complete: True
Follow Up Flag: False
Alternate Water Supply: False
Relocation: False
Responsible Party: False
Responsible EMail: Not reported
Resp Party Name: Not reported
Resp Party Address: Not reported
Resp Party City,St,Zip: Not reported
Resp Party Town Number: UNKNOWN
Resp Party Phone: Not reported
Resp Party Fax: Not reported
Resp Party Name 2: Not reported
Resp Party Address 2: Not reported
Resp Party Phone 2: Not reported
Investigator Id: 35
Follow Update: Not reported
Area Lextent: Not reported
Annual Precipitation: Not reported
Affected Population: Not reported
Population Setting: Not reported

Map ID
Direction
Distance
Elevation

MAP FINDINGS

Site

Database(s)

EDR ID Number
EPA ID Number

GRACE BIBLE BAPTIST CHURCH (Continued)

S105443364

Ground Water Direction:	Not reported
Ground Water Gradient:	Not reported
Hydro Basin:	Not reported
Drastic:	Not reported
Geo Setting:	Not reported
Ground Water Classification:	Not reported
Receptor:	Not reported
Ground Water Flow Direction:	Not reported
Ground Water Depth:	Not reported
Areas Of Concern:	Not reported
Free Product Inches:	Not reported
Fund Date:	Not reported
Fund Planned:	No
Fund Obligated:	No
Fund Outlayed:	No
Fund Judgment:	No
Fund Recovered:	No
Cellar Borings:	False
Install Micro Wells:	False
Ground Water Sample:	False
Soil Sample:	False
Soil Gas:	False
Site Inspect:	False
Soil Excavate:	False
Geo Probe:	False
Survey:	False
Potable Well Sample:	False
Sample MWS:	False
Ground Water Gauging:	False
Soil Venting:	False
Active:	False
NOV Action:	None
NOV Issued:	Not reported
NOV Due:	Not reported
NOV Received:	Not reported
NOV Closed:	Not reported
NOV Disc Date:	Not reported
NOV Issued Date:	Not reported
NOV Compliance Sched:	Not reported
NOV Admin Order:	Not reported
NOV Referred To Ag:	Not reported
Stop All NOV Actions:	False
Release Invest Rpt:	False
DEP App Letter 1:	False
Correct Action Plan:	False
DEP App Letter 2:	False
Rem Sys Install:	False
Rem Sys Install Date:	Not reported
Closure Date:	Not reported
Rem Sys Monitoring Rpt:	False
Qrtly Gwater Mon Rpts:	False
Closure Req Rpt:	False
DEP Closure Letter:	False
Referred To:	Not reported
No Wells:	Not reported
Lph Wells:	Not reported
User Stamp:	Not reported

Map ID
Direction
Distance
Elevation

MAP FINDINGS

Site

Database(s)

EDR ID Number
EPA ID Number

GRACE BIBLE BAPTIST CHURCH (Continued)

S105443364

Date Stamp: Not reported
Correspondence: Not reported
Environmental Impact: Not reported
FollowUp: Not reported
GW Comments: Not reported
Location Desc: Not reported
NOV Comments: Not reported
Release Desc: Not reported
Running Comments: 1000, Heating Oil, PRIVATE, 1000 lust pulled , minor contamination ,
20 tons removed
Work Performed: Not reported

SPILLS:

Name: Not reported
Address: 85 PROSPECT ST.
City,State,Zip: VERNON, CT
Year of Database: 1999
Case Number: 9901407
Who Took Spill: 933
Assigned To: 0
Report Date: 03/03/1999
Report Time: 15:00:10
Date Release: 03/03/1999
Time Responded: Not reported
Reported By: david upton
Phone: 860 6463348
Representing: tank works
Terminated: YES
Recovd (Total): 0
Total (Water): 0
Facility Status: Closed
Continuous Spill: False
Released Substance: #2 FUEL OIL
Qty: 0 (Gallons)
Emergency Measure: 1000 lust pulled , minor contamination , 20 tons removed
Water Body: Not reported
Discharger: grace bible baptist church
Telephone: 860 8723831
Responsible Party: YES
RP Address 1: 85 prospect st
RP City,St,Zip: VERNON, CT 06066
Historic: False
Waterbody: False
Time Stamp: 1999-03-11 12:42:09
Sr Inspector: Santacroce, Jim
At Inspctor: **NO RESPONSE
User Stamp: Not reported
Comments: Not reported
Action: Test Wells
Other Action: Not reported
Action: Removed Tank
Other Action: Not reported
Action: Soil Removed
Other Action: Not reported
Agency ID: Local Fire Marshal
Other Agency: Not reported
DEP Bureau: Not reported

Map ID
Direction
Distance
Elevation

MAP FINDINGS

Site

Database(s)

EDR ID Number
EPA ID Number

GRACE BIBLE BAPTIST CHURCH (Continued)

S105443364

DEP Agency: Not reported
Cause ID: Inground Tank Failure
Other Cause: Not reported
Media ID: Ground Surface
Other Media: Not reported
Media ID: Other
Other Media: tank grave
Class ID: Private
Other Class: Not reported
Release Type: petroleum
Other Release: Not reported

CPCS:

Name: GRACE BIBLE BAPTIST CHURCH
Address: 85 PROSPECT ST.
City,State,Zip: VERNON, CT 06066
Site Type: LUST
Lust Status code: 4
Lust Status: Lust Completed (DEP's significant hazard definition)
PTP Form: Not reported
Program: Not reported
Comments: 1000, Heating Oil, Private, 1000 Lust Pulled , Minor Contamination ,
20 Tons Removed
Site Type Definition: Leaking Underground Storage Tanks Completed

80
West
1/4-1/2
0.452 mi.
2384 ft.

52 UNION ST
VERNON, CT

CT RGA LUST S116022579
N/A

Relative:
Lower
Actual:
399 ft.

RGALUST: 2001 52 UNION ST

81
WNW
1/4-1/2
0.455 mi.
2404 ft.

15A TALCOTT AVE
VERNON, CT

CT RGA LUST S116020758
N/A

Relative:
Lower
Actual:
458 ft.

RGALUST: 2000 15A TALCOTT AVE

O82
NE
1/4-1/2
0.460 mi.
2427 ft.

BURTON PHELPS
1 UPPER BUTCHER RD.
VERNON, CT 06066

CT LUST S103701249
CT SPILLS N/A

Site 1 of 2 in cluster O

Relative:
Higher
Actual:
570 ft.

LUST:
Name: BURTON PHELPS
Address: 1 UPPER BUTCHER RD.
City,State,Zip: VERNON, CT 06066
LUST Id: 1155

Map ID
Direction
Distance
Elevation

MAP FINDINGS

Site

Database(s)

EDR ID Number
EPA ID Number

BURTON PHELPS (Continued)

S103701249

UST Facility Id: Not reported
LUST Case Id: 29264
Lust Status: Lust Completed
Processing Status: Not reported
EPA Reportable: False
Motor Fuel: False
Diesel: False
Gasoline: False
Other: False
Other Release: Not reported
No Release: False
Leak: False
Tank: False
Piping: False
Overfill: False
Removal: False
Incident Date: 05/11/1995
Entry Date: Not reported
Site Case Id: Not reported
UST Site Id: Not reported
Cost Recovery Spill Case #: Not reported
Old SITS Number: Not reported
Case Log Id: Not reported
Monthly Report Id: 0
UST Owner Id: Not reported
LUST Owner Id: Not reported
UST Event Id: 1154
Contact Info: Not reported
Contact EMail: Not reported
Site Contact City,St,Zip: UNKNOWN
2nd Contact: Not reported
2nd Contact EMail: Not reported
2nd Contact Address: Not reported
2nd Contact City,St,Zip: UNKNOWN
2nd Contact Address 2: Not reported
2nd Contact City 2: Not reported
2nd Contact Phone Number: Not reported
2nd Contact Fax Number: Not reported
2nd Contact Type: Not reported
Facility City Num: 146
Site Contact: Not reported
Site Contact Address: Not reported
Site Contact Add 2: Not reported
Site Contact City 2: Not reported
Site Contact Phone: Not reported
Site Contact Fax: Not reported
Site Contact Type: Not reported
Department Contact 1: Not reported
Department Contact 2: Not reported
Referral Source: Not reported
Offsite Source: False
Date Referred: Not reported
Emergency: False
Private Heating Fuel: True
Commercial Heating Fuel: False
Commercial HF < 2100 Gal.: False
Commercial HF > 2100 Gal.: False

Map ID
Direction
Distance
Elevation

MAP FINDINGS

Site

Database(s)

EDR ID Number
EPA ID Number

BURTON PHELPS (Continued)

S103701249

Commercial HF - Size Unk:	False
No LUST Site:	False
Cost Recvry Prgm Candidate:	False
OCSRD Complete:	False
Follow Up Flag:	False
Alternate Water Supply:	False
Relocation:	False
Responsible Party:	False
Responsible EMail:	Not reported
Resp Party Name:	Not reported
Resp Party Address:	Not reported
Resp Party City,St,Zip:	Not reported
Resp Party Town Number:	UNKNOWN
Resp Party Phone:	Not reported
Resp Party Fax:	Not reported
Resp Party Name 2:	Not reported
Resp Party Address 2:	Not reported
Resp Party Phone 2:	Not reported
Investigator Id:	4
Follow Update:	Not reported
Area Lextent:	Not reported
Annual Precipitation:	Not reported
Affected Population:	Not reported
Population Setting:	Not reported
Ground Water Direction:	Not reported
Ground Water Gradient:	Not reported
Hydro Basin:	Not reported
Drastic:	Not reported
Geo Setting:	Not reported
Ground Water Classification:	Not reported
Receptor:	Not reported
Ground Water Flow Direction:	Not reported
Ground Water Depth:	Not reported
Areas Of Concern:	Not reported
Free Product Inches:	Not reported
Fund Date:	Not reported
Fund Planned:	No
Fund Obligated:	No
Fund Outlayed:	No
Fund Judgment:	No
Fund Recovered:	No
Cellar Borings:	False
Install Micro Wells:	False
Ground Water Sample:	False
Soil Sample:	False
Soil Gas:	False
Site Inspect:	False
Soil Excavate:	False
Geo Probe:	False
Survey:	False
Potable Well Sample:	False
Sample MWS:	False
Ground Water Gauging:	False
Soil Venting:	False
Active:	False
NOV Action:	None
NOV Issued:	Not reported

Map ID
Direction
Distance
Elevation

MAP FINDINGS

Site

Database(s)

EDR ID Number
EPA ID Number

BURTON PHELPS (Continued)

S103701249

NOV Due:	Not reported
NOV Received:	Not reported
NOV Closed:	Not reported
NOV Disc Date:	Not reported
NOV Issued Date:	Not reported
NOV Compliance Sched:	Not reported
NOV Admin Order:	Not reported
NOV Referred To Ag:	Not reported
Stop All NOV Actions:	False
Release Invest Rpt:	False
DEP App Letter 1:	False
Correct Action Plan:	False
DEP App Letter 2:	False
Rem Sys Install:	False
Rem Sys Install Date:	Not reported
Closure Date:	Not reported
Rem Sys Monitoring Rpt:	False
Qrtly Gwater Mon Rpts:	False
Closure Req Rpt:	False
DEP Closure Letter:	False
Referred To:	Not reported
No Wells:	Not reported
Lph Wells:	Not reported
User Stamp:	Not reported
Date Stamp:	Not reported
Correspondence:	Not reported
Environmental Impact:	Not reported
FollowUp:	Not reported
GW Comments:	Not reported
Location Desc:	Not reported
NOV Comments:	Not reported
Release Desc:	Not reported
Running Comments:	Not reported
Work Performed:	Not reported

SPILLS:

Name:	Not reported
Address:	1 UPPER BUTCHER RD
City,State,Zip:	VERNON, CT
Year of Database:	1995
Case Number:	2529
Who Took Spill:	CIASULLO
Assigned To:	Not reported
Report Date:	05/12/1995
Report Time:	1028
Date Release:	Not reported
Time Responded:	Not reported
Reported By:	JEFF GERBER
Phone:	Not reported
Representing:	Not reported
Terminated:	Y
Recovd (Total):	.
Total (Water):	.
Facility Status:	Not reported
Continuous Spill:	Not reported
Released Substance:	Not reported
Qty:	. (Gallons)

Map ID
Direction
Distance
Elevation

MAP FINDINGS

Site

Database(s)

EDR ID Number
EPA ID Number

BURTON PHELPS (Continued)

S103701249

Emergency Measure: Not reported
Water Body: Not reported
Discharger: Not reported
Telephone: Not reported
Responsible Party: Not reported
RP Address 1: Not reported
RP City,St,Zip: Not reported
Historic: Not reported
Waterbody: Not reported
Time Stamp: Not reported
Sr Inspector: Not reported
At Inspctor: Not reported
User Stamp: Not reported
Comments: Not reported

Year of Database:1995

Town of Spill: VERNON

Case Number: 2529

OCSR Inspector:NR

Spill Date: 05/12/95

Spill Time: . .

Report Date: 05/12/95

Report Time: 1028

Reported By: JEFF GERBER

Representing: HOMESTEAD OIL

Work Telephone: 2038

Home Telephone: Not reported

Telephone Pole#: .

Incident Type: PETROLEUM

Substance: 2 FUEL OIL

Quantity: . Gallon(s)

Concentration: .

Action Desc: Not reported

On Going: Not reported

Continuous Spill: Not reported

Release Status: Terminated, Contained

Misc Info: TRANSFER LINE UNDER CONCRETE FLOOR LEAKED MINOR AMT FUEL LINE
REPLACED

Water Body: Not reported

Other Media: Not reported

Release Area: Ground Surface

Total (Water): .

Recovd (Water): .

Recovd (Total): .

Polluter Name: BURTON PHELPS

Polluted Address: 1 UPPER BUTCHER RD

Polluted City,St,Zip: VERNON, CT 6066

Polluter Phone: 203-875-4177

Polluter Responsibility: Polluter accepts financial responsibility

Unknown Responsibility: Not reported

Unknown Polluter: Not reported

Cleanup Action: LINE CHANGED

Dun and Bradst#: Not reported

UST Unit: Not reported

Agency Notified: Not reported

State Agency: Not reported

Notify Date: .

Map ID
Direction
Distance
Elevation

MAP FINDINGS

Site

Database(s)

EDR ID Number
EPA ID Number

BURTON PHELPS (Continued)

S103701249

Notify Time: . .
Other Agency: Not reported
Notify Other: Not reported
Notify Status: Not reported
Class1: Private
Other Class: Not reported
Cause1: Transfer Line Failure
Other Cause: Not reported
Actions1: Repaired Line
Other Actions: Not reported
Cleanup Contractor: Not reported
Contractor Name: Not reported
Did DEP Hire Contractor: Not reported
Date Contractor Hired: .
When Contractor Requested: Not reported
When Contractor Arrived: Not reported
Who Took Spill: CIASULLO
Badge # of Who Recieved Spill: 912
Who Assigned Spill: WILLIAMSON/NR
Badge # of Who Assigned Spill: .
Date Assigned: .
Assigned Time: Not reported
Spill Status: Closed
Case 1136: Not reported
Federal 311K: .
Case #1: Not reported
Case #2: .
Cost Recovery: .
Property Owner: Not reported
Property Other: .
Property Name: Not reported
Property Addr: Not reported
Property CSZ: .
Polluter: Not reported
Owner: Not reported
Operator: Not reported
Vehicle Make: Not reported
Vehicle Model: Not reported
Truck Reg: Not reported
Trail Reg: Not reported
Additional Info: Not reported
Updated: Not reported
Update Date: .

**O83
NE
1/4-1/2
0.465 mi.
2453 ft.**

**BURTON PHELPS
1 UPPER BUTCHER RD.
VERNON, CT 06066**

Site 2 of 2 in cluster O

**CT CPCS S105456581
N/A**

**Relative:
Higher
Actual:
575 ft.**

CPCS:
Name: BURTON PHELPS
Address: 1 UPPER BUTCHER RD.
City,State,Zip: VERNON, CT 06066
Site Type: LUST
Lust Status code: 4
Lust Status: Lust Completed (DEP's significant hazard definition)
PTP Form: Not reported

Map ID
Direction
Distance
Elevation

MAP FINDINGS

Site

Database(s)

EDR ID Number
EPA ID Number

BURTON PHELPS (Continued)

S105456581

Program: Not reported
Comments: Not reported
Site Type Definition: Leaking Underground Storage Tanks Completed

P84
South
1/2-1
0.920 mi.
4857 ft.

N. E. WOODCRAFTING CO.
1135 HARTFORD TURNPIKE
VERNON, CT 06066

Site 1 of 2 in cluster P

CT SHWS
CT SDADB
CT PROPERTY
CT CPCS

S104255275
N/A

Relative:
Higher

Actual:
562 ft.

SHWS:
State ID: 474
PTP Id Number: Not reported
WPC Number: Not reported
EPA ID: CTD062208053
PO Office: Not reported
Lat/Long: 41.8553/-72.4419
Location Method: UNK
Groundwater Class: Not reported
Surface Water Qualification: Not reported
Waste Category: SOLVENTS
Disposal Method: DRY WELL
Sample: False
Other Dept of Env. Protection: Not reported
Updated By: BOBOWICZ, H. A.
Update Program: FPRE
Date Updated: 5/11/1992
Duplicate: False
Program: SUPERFUND
Inventory Date: 7/6/1987
On Inventory: True
Assessed: True
87 Group: EN
87 Origin: INVENTORY
On 87: True
Comments: DISCHARGE CEASED 1975.

Site Discovery and Assessment:

Facility ID: 474
Rem Master ID: 540
PTP Id: Not reported
WPC Number: Not reported
Postal District: Not reported
Latitude: 41.8553
Longitude: -72.4419
Lat/Long Determined By: UNK
Ground Water Quality Classification: Not reported
Surface Water Quality Classification: Not reported
Waste Type: SOLVENTS
Disposal: DRY WELL
Sample Data Available: False
Updated By: BOBOWICZ, H. A.
Update Program: FPRE
Updated: 5/11/1992
Date Created: Not reported
Duplicate: False

Map ID
Direction
Distance
Elevation

MAP FINDINGS

Site

Database(s)

EDR ID Number
EPA ID Number

N. E. WOODCRAFTING CO. (Continued)

S104255275

SDA Federal:

EPA CERCLIS Id:	Not reported
Number EPA RCRIS Id:	Not reported
Site on EPA's CERCLIS:	True
Site Archived from CERCLIS:	False
Archive Date:	Not reported
EPA's Removal at Site:	False
Deferred to another EPA Program:	False
EPA Env Priority Initiative Site:	False
Federal Facility:	False
Site on EPA's National Priority List:	False
Part of an NPL site:	False
RCRA Generator Status:	Not reported
RCRA Permit Status:	Not reported

SDA Referral:

Referral Id:	465
Source of referral:	SUPERFUND
Date Received:	7/6/1987
Staff Assigned:	DEP
Remediation Program:	SUPERFUND
Date dt_assigned:	7/6/1987
Remediation Complete Approved DEP/Verified by LEP:	7/6/1987
Outcome:	INVENTORY

SDA Remedial:

Remedial Id:	Not reported
PTP Id:	Not reported
Remediation Program:	Not reported
Remediation Program Entered:	Not reported
Staff Assigned:	Not reported
Remediation Program:	Not reported
Date dt_assign:	Not reported
Project Phase:	Not reported
Order issued:	Not reported
Order Number:	Not reported
Date order issued:	Not reported
Remedial Investigation Start:	Not reported
Remedial Investigation Completed:	Not reported
Remedial Design Start:	Not reported
Remedial Design complet:	Not reported
Remedial Action Start:	Not reported
Remedial Action Completed:	Not reported
Date Oper/ maintenance Started:	Not reported
GW monitoring:	Not reported
Remediation complete Approved DEP/Verified by LEP:	Not reported

SDA Orders:

Order Id:	Not reported
Order Number:	Not reported
Date order issued:	Not reported
Staff Assigned:	Not reported
Type of Order:	Not reported
Order Respondent:	Not reported
Admin Appeal Date:	Not reported
Date of Admin Appeal Ruling:	Not reported
Date of Admin Appeal Ruling:	Not reported
Date of Final Order:	Not reported

Map ID
Direction
Distance
Elevation

MAP FINDINGS

Site

Database(s)

EDR ID Number
EPA ID Number

N. E. WOODCRAFTING CO. (Continued)

S104255275

Date of Court Appeal: Not reported
Date of Court Ruling: Not reported
Date of Court Ruling: Not reported
Date Order Modified: Not reported
Date Referred to AG: Not reported
Judgement: Not reported
Date of AGR judgement: Not reported
Penalty assessed: Not reported
Order Complete: Not reported
In compliance: Not reported
Comments: Not reported

SDADB:

SDA Waste:

Waste Id: 22
Waste Type: SOLVENTS
Description: Solvents

CT Property:

Name: NEW ENGLAND WOODCRAFTING CO.
Address: 1135 HARTFORD TURNPIKE
City,state,zip: VERNON, CT
Seller Name: Arthur and Elizabeth Tinson
Buyer Name: Nicholas and Elizabeth Tinson
Certifying Party: New England Woodcrafting Co.
Certifying Attention Person: Arthur G. Tinson
Title Of Certifying Person: Sole Proprietor
Certifying Person Address: 184 Merline Road
Certifying Person City,St,Zip: Vernon, CT 06066
Property Transfer Forms: Form III (DEP-PERD-PTP-203) when a discharge, spillage, uncontrolled loss, seepage or filtration of hazardous waste has occurred at the parcel that has not been fully remediated or the environmental conditions at the parcel are unknown. The person signing the Form III certification agrees to investigate and remediate the site in accordance with the remediation standards. The statute does not require completion of remediation before the parcel is transferred. Any person submitting a Form III shall simultaneously submit a completed Environmental Condition Assessment Form (ECAAF)(DEP-PERD-PTP-200).

Date Recieved: 09/19/2003
Ackn Date: 10/03/2003
Determination Date: 04/30/2004
LEP Verified/DEP Approval Date: Not reported
Rem Id: 5859
Remediation Location Id: 154
Date Entered: Not reported
Program: Property Transfer Program
GAO Site: True
Staff Full Name: Not reported
Super/Date: 10/07/2003
Stage Of Project: Not reported
RP Level Of Activity: Not reported
RP Needed Level Of Activity: Not reported
Staff Level Of Activity: Not reported
Staff Needed Level Of Activity: Not reported
Public Intrest: Not reported

Map ID
Direction
Distance
Elevation

MAP FINDINGS

Site

Database(s)

EDR ID Number
EPA ID Number

N. E. WOODCRAFTING CO. (Continued)

S104255275

PRP Cooperation:	Not reported
Enforcement Status:	Not reported
Level Of Complexity:	Not reported
Complex Eng Or Sci:	False
Complex Due To Public Involvement:	False
Politically Complex:	False
Complex Enforcement:	False
Coordination With Other Bureaus:	False
EPA Involvement:	False
Staff Prefrence:	Not reported
Readiness For Transfer:	Not reported
Project Transfer Time:	Not reported
Transfer Comments:	Not reported
Staff As Of July 2000:	Not reported
Initial Staff:	Not reported
Type Of Transfer:	real estate
Salutation:	Mr. Tinson
Relationship To Transfer:	transferor
Audit Date:	Not reported
Verif Type:	Not reported
Audit Outcome:	Not reported
GW:	GAA
Basin:	Not reported
1st Payment:	3000
Pay Tag1:	4002
2nd Payment:	Not reported
Pay Tag2:	Not reported
RTN:	Not reported
Revised:	Not reported
ECAF Received:	Not reported
Old Determination Date:	Not reported
Redeterminationdate:	Not reported
Previous Determination:	Not reported
Monitoringoption:	Not reported
Postremedialmonitoring:	Not reported
Schedule Of I/R:	05/25/2004
Schedule Overdue:	Not reported
Aprvl Sched:	Not reported
Yr 1 Report:	Not reported
Yr 2 Report:	Not reported
Report Overdue:	Not reported
Ext Aprvl Sched:	Not reported
License #:	Not reported
Project Phase:	Not reported
PT Comments:	Not reported
EPA Id Number:	Not reported
GW Class:	Not reported
SW Class:	Not reported
AO/C0:	Not reported
Water Lead(Y Or N):	Not reported
Priority:	Not reported
Project Status(A, I Or D):	Not reported
Last Updated:	Not reported
SR Comments:	Not reported
Priority Or Work-Load:	Not reported
Status:	Not reported
Notes:	Not reported

Map ID
Direction
Distance
Elevation

MAP FINDINGS

Site

Database(s)

EDR ID Number
EPA ID Number

N. E. WOODCRAFTING CO. (Continued)

S104255275

Special Project Name: Not reported
Special Project Comments: Not reported
DOT Project: Not reported
Pt Counter: 0
Project Complete: False
Project Inactive: False
Int Deposit #: 04-75
Deposit #: Not reported
Spill Case #: Not reported
Diversion Id: 0
Public Notice: Not reported
RAP Received: Not reported
RAP Approved: Not reported
Compliance Category: A
Delete Record: False
ECAAF Reviewed By: Michelle Bedson
Not Locatable: False
Primary Address: False
AKA Site Name: False
Primary Site Name: True
AKA Site Address: False
Lead: LEP

CPCS:

Name: N. E. WOODCRAFTING CO.
Address: 1135 HARTFORD TURNPIKE
City,State,Zip: VERNON, CT 06066
Site Type: Sites
Lust Status code: Not reported
Lust Status: Not reported
PTP Form: Not reported
Program: -1
Comments: Discharge Ceased 1975.
Site Type Definition: Inventory of Hazardous Waste Disposal Sites

P85
South
1/2-1
0.920 mi.
4857 ft.

N. E. WOODCRAFTING CO.
1135 HARTFORD TURNPIKE
VERNON, CT

CT RGA HWS S116040517
N/A

Site 2 of 2 in cluster P

Relative:
Higher
Actual:
562 ft.

RGA HWS:

2010	N. E. WOODCRAFTING CO.	1135 HARTFORD TURNPIKE
2008	N. E. WOODCRAFTING CO.	1135 HARTFORD TURNPIKE
2007	N. E. WOODCRAFTING CO.	1135 HARTFORD TURNPIKE
2006	N. E. WOODCRAFTING CO.	1135 HARTFORD TURNPIKE
2005	N. E. WOODCRAFTING CO.	1135 HARTFORD TURNPIKE
2004	N. E. WOODCRAFTING CO.	1135 HARTFORD TURNPIKE

Count: 3 records.

ORPHAN SUMMARY

City	EDR ID	Site Name	Site Address	Zip	Database(s)
VERNON	S104255268	FEPCO, INC.	TOLLAND INDUSTRIAL PARK		CT SDADB
VERNON	S104255267	ELLCOTT AEROSPACE, INC.	VERNON INDUSTRIAL PARK, BUILDI		CT SDADB
VERNON	S104563535	LONSDALE ELEVATOR SERVICE CO.	VERNON INDUSTRIAL PARK		CT SDADB

GOVERNMENT RECORDS SEARCHED / DATA CURRENCY TRACKING

To maintain currency of the following federal and state databases, EDR contacts the appropriate governmental agency on a monthly or quarterly basis, as required.

Number of Days to Update: Provides confirmation that EDR is reporting records that have been updated within 90 days from the date the government agency made the information available to the public.

STANDARD ENVIRONMENTAL RECORDS

Federal NPL site list

NPL: National Priority List

National Priorities List (Superfund). The NPL is a subset of CERCLIS and identifies over 1,200 sites for priority cleanup under the Superfund Program. NPL sites may encompass relatively large areas. As such, EDR provides polygon coverage for over 1,000 NPL site boundaries produced by EPA's Environmental Photographic Interpretation Center (EPIC) and regional EPA offices.

Date of Government Version: 07/29/2020	Source: EPA
Date Data Arrived at EDR: 08/03/2020	Telephone: N/A
Date Made Active in Reports: 08/25/2020	Last EDR Contact: 09/03/2020
Number of Days to Update: 22	Next Scheduled EDR Contact: 10/12/2020
	Data Release Frequency: Quarterly

NPL Site Boundaries

Sources:

EPA's Environmental Photographic Interpretation Center (EPIC)
Telephone: 202-564-7333

EPA Region 1
Telephone 617-918-1143

EPA Region 6
Telephone: 214-655-6659

EPA Region 3
Telephone 215-814-5418

EPA Region 7
Telephone: 913-551-7247

EPA Region 4
Telephone 404-562-8033

EPA Region 8
Telephone: 303-312-6774

EPA Region 5
Telephone 312-886-6686

EPA Region 9
Telephone: 415-947-4246

EPA Region 10
Telephone 206-553-8665

Proposed NPL: Proposed National Priority List Sites

A site that has been proposed for listing on the National Priorities List through the issuance of a proposed rule in the Federal Register. EPA then accepts public comments on the site, responds to the comments, and places on the NPL those sites that continue to meet the requirements for listing.

Date of Government Version: 07/29/2020	Source: EPA
Date Data Arrived at EDR: 08/03/2020	Telephone: N/A
Date Made Active in Reports: 08/25/2020	Last EDR Contact: 09/03/2020
Number of Days to Update: 22	Next Scheduled EDR Contact: 10/12/2020
	Data Release Frequency: Quarterly

NPL LIENS: Federal Superfund Liens

Federal Superfund Liens. Under the authority granted the USEPA by CERCLA of 1980, the USEPA has the authority to file liens against real property in order to recover remedial action expenditures or when the property owner received notification of potential liability. USEPA compiles a listing of filed notices of Superfund Liens.

GOVERNMENT RECORDS SEARCHED / DATA CURRENCY TRACKING

Date of Government Version: 10/15/1991
Date Data Arrived at EDR: 02/02/1994
Date Made Active in Reports: 03/30/1994
Number of Days to Update: 56

Source: EPA
Telephone: 202-564-4267
Last EDR Contact: 08/15/2011
Next Scheduled EDR Contact: 11/28/2011
Data Release Frequency: No Update Planned

Federal Delisted NPL site list

Delisted NPL: National Priority List Deletions

The National Oil and Hazardous Substances Pollution Contingency Plan (NCP) establishes the criteria that the EPA uses to delete sites from the NPL. In accordance with 40 CFR 300.425.(e), sites may be deleted from the NPL where no further response is appropriate.

Date of Government Version: 07/29/2020
Date Data Arrived at EDR: 08/03/2020
Date Made Active in Reports: 08/25/2020
Number of Days to Update: 22

Source: EPA
Telephone: N/A
Last EDR Contact: 09/03/2020
Next Scheduled EDR Contact: 10/12/2020
Data Release Frequency: Quarterly

Federal CERCLIS list

FEDERAL FACILITY: Federal Facility Site Information listing

A listing of National Priority List (NPL) and Base Realignment and Closure (BRAC) sites found in the Comprehensive Environmental Response, Compensation and Liability Information System (CERCLIS) Database where EPA Federal Facilities Restoration and Reuse Office is involved in cleanup activities.

Date of Government Version: 04/03/2019
Date Data Arrived at EDR: 04/05/2019
Date Made Active in Reports: 05/14/2019
Number of Days to Update: 39

Source: Environmental Protection Agency
Telephone: 703-603-8704
Last EDR Contact: 07/02/2020
Next Scheduled EDR Contact: 10/12/2020
Data Release Frequency: Varies

SEMS: Superfund Enterprise Management System

SEMS (Superfund Enterprise Management System) tracks hazardous waste sites, potentially hazardous waste sites, and remedial activities performed in support of EPA's Superfund Program across the United States. The list was formerly known as CERCLIS, renamed to SEMS by the EPA in 2015. The list contains data on potentially hazardous waste sites that have been reported to the USEPA by states, municipalities, private companies and private persons, pursuant to Section 103 of the Comprehensive Environmental Response, Compensation, and Liability Act (CERCLA). This dataset also contains sites which are either proposed to or on the National Priorities List (NPL) and the sites which are in the screening and assessment phase for possible inclusion on the NPL.

Date of Government Version: 07/29/2020
Date Data Arrived at EDR: 08/03/2020
Date Made Active in Reports: 08/25/2020
Number of Days to Update: 22

Source: EPA
Telephone: 800-424-9346
Last EDR Contact: 09/03/2020
Next Scheduled EDR Contact: 10/26/2020
Data Release Frequency: Quarterly

Federal CERCLIS NFRAP site list

SEMS-ARCHIVE: Superfund Enterprise Management System Archive

GOVERNMENT RECORDS SEARCHED / DATA CURRENCY TRACKING

SEMS-ARCHIVE (Superfund Enterprise Management System Archive) tracks sites that have no further interest under the Federal Superfund Program based on available information. The list was formerly known as the CERCLIS-NFRAP, renamed to SEMS ARCHIVE by the EPA in 2015. EPA may perform a minimal level of assessment work at a site while it is archived if site conditions change and/or new information becomes available. Archived sites have been removed and archived from the inventory of SEMS sites. Archived status indicates that, to the best of EPA's knowledge, assessment at a site has been completed and that EPA has determined no further steps will be taken to list the site on the National Priorities List (NPL), unless information indicates this decision was not appropriate or other considerations require a recommendation for listing at a later time. The decision does not necessarily mean that there is no hazard associated with a given site; it only means that, based upon available information, the location is not judged to be potential NPL site.

Date of Government Version: 07/29/2020	Source: EPA
Date Data Arrived at EDR: 08/03/2020	Telephone: 800-424-9346
Date Made Active in Reports: 08/25/2020	Last EDR Contact: 09/03/2020
Number of Days to Update: 22	Next Scheduled EDR Contact: 10/26/2020
	Data Release Frequency: Quarterly

Federal RCRA CORRACTS facilities list

CORRACTS: Corrective Action Report

CORRACTS identifies hazardous waste handlers with RCRA corrective action activity.

Date of Government Version: 06/15/2020	Source: EPA
Date Data Arrived at EDR: 06/22/2020	Telephone: 800-424-9346
Date Made Active in Reports: 09/17/2020	Last EDR Contact: 09/22/2020
Number of Days to Update: 87	Next Scheduled EDR Contact: 01/04/2021
	Data Release Frequency: Quarterly

Federal RCRA non-CORRACTS TSD facilities list

RCRA-TSDF: RCRA - Treatment, Storage and Disposal

RCRAInfo is EPA's comprehensive information system, providing access to data supporting the Resource Conservation and Recovery Act (RCRA) of 1976 and the Hazardous and Solid Waste Amendments (HSWA) of 1984. The database includes selective information on sites which generate, transport, store, treat and/or dispose of hazardous waste as defined by the Resource Conservation and Recovery Act (RCRA). Transporters are individuals or entities that move hazardous waste from the generator offsite to a facility that can recycle, treat, store, or dispose of the waste. TSDFs treat, store, or dispose of the waste.

Date of Government Version: 06/15/2020	Source: Environmental Protection Agency
Date Data Arrived at EDR: 06/22/2020	Telephone: (888) 372-7341
Date Made Active in Reports: 09/18/2020	Last EDR Contact: 09/22/2020
Number of Days to Update: 88	Next Scheduled EDR Contact: 01/04/2021
	Data Release Frequency: Quarterly

Federal RCRA generators list

RCRA-LQG: RCRA - Large Quantity Generators

RCRAInfo is EPA's comprehensive information system, providing access to data supporting the Resource Conservation and Recovery Act (RCRA) of 1976 and the Hazardous and Solid Waste Amendments (HSWA) of 1984. The database includes selective information on sites which generate, transport, store, treat and/or dispose of hazardous waste as defined by the Resource Conservation and Recovery Act (RCRA). Large quantity generators (LQGs) generate over 1,000 kilograms (kg) of hazardous waste, or over 1 kg of acutely hazardous waste per month.

Date of Government Version: 06/15/2020	Source: Environmental Protection Agency
Date Data Arrived at EDR: 06/22/2020	Telephone: (888) 372-7341
Date Made Active in Reports: 09/18/2020	Last EDR Contact: 09/22/2020
Number of Days to Update: 88	Next Scheduled EDR Contact: 01/04/2021
	Data Release Frequency: Quarterly

GOVERNMENT RECORDS SEARCHED / DATA CURRENCY TRACKING

RCRA-SQG: RCRA - Small Quantity Generators

RCRAInfo is EPA's comprehensive information system, providing access to data supporting the Resource Conservation and Recovery Act (RCRA) of 1976 and the Hazardous and Solid Waste Amendments (HSWA) of 1984. The database includes selective information on sites which generate, transport, store, treat and/or dispose of hazardous waste as defined by the Resource Conservation and Recovery Act (RCRA). Small quantity generators (SQGs) generate between 100 kg and 1,000 kg of hazardous waste per month.

Date of Government Version: 06/15/2020	Source: Environmental Protection Agency
Date Data Arrived at EDR: 06/22/2020	Telephone: (888) 372-7341
Date Made Active in Reports: 09/18/2020	Last EDR Contact: 09/22/2020
Number of Days to Update: 88	Next Scheduled EDR Contact: 01/04/2021
	Data Release Frequency: Quarterly

RCRA-VSQG: RCRA - Very Small Quantity Generators (Formerly Conditionally Exempt Small Quantity Generators)

RCRAInfo is EPA's comprehensive information system, providing access to data supporting the Resource Conservation and Recovery Act (RCRA) of 1976 and the Hazardous and Solid Waste Amendments (HSWA) of 1984. The database includes selective information on sites which generate, transport, store, treat and/or dispose of hazardous waste as defined by the Resource Conservation and Recovery Act (RCRA). Very small quantity generators (VSQGs) generate less than 100 kg of hazardous waste, or less than 1 kg of acutely hazardous waste per month.

Date of Government Version: 06/15/2020	Source: Environmental Protection Agency
Date Data Arrived at EDR: 06/22/2020	Telephone: (888) 372-7341
Date Made Active in Reports: 09/18/2020	Last EDR Contact: 09/22/2020
Number of Days to Update: 88	Next Scheduled EDR Contact: 01/04/2021
	Data Release Frequency: Quarterly

Federal institutional controls / engineering controls registries

LUCIS: Land Use Control Information System

LUCIS contains records of land use control information pertaining to the former Navy Base Realignment and Closure properties.

Date of Government Version: 05/15/2020	Source: Department of the Navy
Date Data Arrived at EDR: 05/19/2020	Telephone: 843-820-7326
Date Made Active in Reports: 06/18/2020	Last EDR Contact: 08/04/2020
Number of Days to Update: 30	Next Scheduled EDR Contact: 11/23/2020
	Data Release Frequency: Varies

US ENG CONTROLS: Engineering Controls Sites List

A listing of sites with engineering controls in place. Engineering controls include various forms of caps, building foundations, liners, and treatment methods to create pathway elimination for regulated substances to enter environmental media or effect human health.

Date of Government Version: 02/13/2020	Source: Environmental Protection Agency
Date Data Arrived at EDR: 02/20/2020	Telephone: 703-603-0695
Date Made Active in Reports: 05/15/2020	Last EDR Contact: 08/24/2020
Number of Days to Update: 85	Next Scheduled EDR Contact: 12/07/2020
	Data Release Frequency: Varies

US INST CONTROLS: Institutional Controls Sites List

A listing of sites with institutional controls in place. Institutional controls include administrative measures, such as groundwater use restrictions, construction restrictions, property use restrictions, and post remediation care requirements intended to prevent exposure to contaminants remaining on site. Deed restrictions are generally required as part of the institutional controls.

Date of Government Version: 02/13/2020	Source: Environmental Protection Agency
Date Data Arrived at EDR: 02/20/2020	Telephone: 703-603-0695
Date Made Active in Reports: 05/15/2020	Last EDR Contact: 08/24/2020
Number of Days to Update: 85	Next Scheduled EDR Contact: 12/07/2020
	Data Release Frequency: Varies

GOVERNMENT RECORDS SEARCHED / DATA CURRENCY TRACKING

Federal ERNS list

ERNS: Emergency Response Notification System

Emergency Response Notification System. ERNS records and stores information on reported releases of oil and hazardous substances.

Date of Government Version: 06/15/2020
Date Data Arrived at EDR: 06/22/2020
Date Made Active in Reports: 09/17/2020
Number of Days to Update: 87

Source: National Response Center, United States Coast Guard
Telephone: 202-267-2180
Last EDR Contact: 09/22/2020
Next Scheduled EDR Contact: 01/04/2021
Data Release Frequency: Quarterly

State- and tribal - equivalent CERCLIS

SHWS: Inventory of Hazardous Disposal Sites

State Hazardous Waste Sites. State hazardous waste site records are the states' equivalent to CERCLIS. These sites may or may not already be listed on the federal CERCLIS list. Priority sites planned for cleanup using state funds (state equivalent of Superfund) are identified along with sites where cleanup will be paid for by potentially responsible parties. Available information varies by state.

Date of Government Version: 04/23/2010
Date Data Arrived at EDR: 04/23/2010
Date Made Active in Reports: 05/25/2010
Number of Days to Update: 32

Source: Department of Energy & Environmental Protection
Telephone: 860-424-3705
Last EDR Contact: 09/23/2020
Next Scheduled EDR Contact: 01/11/2021
Data Release Frequency: No Update Planned

SDADB: Site Discovery and Assessment Database

All sites reported to Permitting, Enforcement, and Remediation Division where it is suspected that hazardous waste may have been disposed or sites that are eligible for listing on the State Inventory of Hazardous Waste Disposal Sites.

Date of Government Version: 04/23/2010
Date Data Arrived at EDR: 04/23/2010
Date Made Active in Reports: 05/25/2010
Number of Days to Update: 32

Source: Department of Energy & Environmental Protection
Telephone: 860-424-3705
Last EDR Contact: 09/23/2020
Next Scheduled EDR Contact: 01/11/2021
Data Release Frequency: No Update Planned

State and tribal landfill and/or solid waste disposal site lists

SWF/LF: List of Landfills/Transfer Stations

Solid Waste Facilities/Landfill Sites. SWF/LF type records typically contain an inventory of solid waste disposal facilities or landfills in a particular state. Depending on the state, these may be active or inactive facilities or open dumps that failed to meet RCRA Subtitle D Section 4004 criteria for solid waste landfills or disposal sites.

Date of Government Version: 02/06/2020
Date Data Arrived at EDR: 04/21/2020
Date Made Active in Reports: 07/06/2020
Number of Days to Update: 76

Source: Department of Energy & Environmental Protection
Telephone: 860-424-3366
Last EDR Contact: 07/26/2020
Next Scheduled EDR Contact: 11/01/2020
Data Release Frequency: Annually

State and tribal leaking storage tank lists

LUST: Leaking Underground Storage Tank List

Leaking Underground Storage Tank Incident Reports. LUST records contain an inventory of reported leaking underground storage tank incidents. Not all states maintain these records, and the information stored varies by state.

Date of Government Version: 06/29/2020
Date Data Arrived at EDR: 06/30/2020
Date Made Active in Reports: 09/17/2020
Number of Days to Update: 79

Source: Department of Energy & Environmental Protection
Telephone: 860-424-3376
Last EDR Contact: 09/23/2020
Next Scheduled EDR Contact: 01/11/2021
Data Release Frequency: Semi-Annually

GOVERNMENT RECORDS SEARCHED / DATA CURRENCY TRACKING

INDIAN LUST R4: Leaking Underground Storage Tanks on Indian Land
LUSTs on Indian land in Florida, Mississippi and North Carolina.

Date of Government Version: 04/14/2020	Source: EPA Region 4
Date Data Arrived at EDR: 05/26/2020	Telephone: 404-562-8677
Date Made Active in Reports: 08/12/2020	Last EDR Contact: 07/24/2020
Number of Days to Update: 78	Next Scheduled EDR Contact: 11/02/2020
	Data Release Frequency: Varies

INDIAN LUST R8: Leaking Underground Storage Tanks on Indian Land
LUSTs on Indian land in Colorado, Montana, North Dakota, South Dakota, Utah and Wyoming.

Date of Government Version: 04/14/2020	Source: EPA Region 8
Date Data Arrived at EDR: 05/20/2020	Telephone: 303-312-6271
Date Made Active in Reports: 08/12/2020	Last EDR Contact: 07/24/2020
Number of Days to Update: 84	Next Scheduled EDR Contact: 11/02/2020
	Data Release Frequency: Varies

INDIAN LUST R7: Leaking Underground Storage Tanks on Indian Land
LUSTs on Indian land in Iowa, Kansas, and Nebraska

Date of Government Version: 04/15/2020	Source: EPA Region 7
Date Data Arrived at EDR: 05/20/2020	Telephone: 913-551-7003
Date Made Active in Reports: 08/12/2020	Last EDR Contact: 07/24/2020
Number of Days to Update: 84	Next Scheduled EDR Contact: 11/02/2020
	Data Release Frequency: Varies

INDIAN LUST R6: Leaking Underground Storage Tanks on Indian Land
LUSTs on Indian land in New Mexico and Oklahoma.

Date of Government Version: 04/08/2020	Source: EPA Region 6
Date Data Arrived at EDR: 05/20/2020	Telephone: 214-665-6597
Date Made Active in Reports: 08/12/2020	Last EDR Contact: 07/24/2020
Number of Days to Update: 84	Next Scheduled EDR Contact: 11/02/2020
	Data Release Frequency: Varies

INDIAN LUST R10: Leaking Underground Storage Tanks on Indian Land
LUSTs on Indian land in Alaska, Idaho, Oregon and Washington.

Date of Government Version: 04/14/2020	Source: EPA Region 10
Date Data Arrived at EDR: 05/20/2020	Telephone: 206-553-2857
Date Made Active in Reports: 08/12/2020	Last EDR Contact: 07/24/2020
Number of Days to Update: 84	Next Scheduled EDR Contact: 11/02/2020
	Data Release Frequency: Varies

INDIAN LUST R9: Leaking Underground Storage Tanks on Indian Land
LUSTs on Indian land in Arizona, California, New Mexico and Nevada

Date of Government Version: 04/08/2020	Source: Environmental Protection Agency
Date Data Arrived at EDR: 05/20/2020	Telephone: 415-972-3372
Date Made Active in Reports: 08/12/2020	Last EDR Contact: 07/24/2020
Number of Days to Update: 84	Next Scheduled EDR Contact: 11/02/2020
	Data Release Frequency: Varies

INDIAN LUST R1: Leaking Underground Storage Tanks on Indian Land
A listing of leaking underground storage tank locations on Indian Land.

Date of Government Version: 04/29/2020	Source: EPA Region 1
Date Data Arrived at EDR: 05/20/2020	Telephone: 617-918-1313
Date Made Active in Reports: 08/12/2020	Last EDR Contact: 07/24/2020
Number of Days to Update: 84	Next Scheduled EDR Contact: 11/02/2020
	Data Release Frequency: Varies

GOVERNMENT RECORDS SEARCHED / DATA CURRENCY TRACKING

INDIAN LUST R5: Leaking Underground Storage Tanks on Indian Land

Leaking underground storage tanks located on Indian Land in Michigan, Minnesota and Wisconsin.

Date of Government Version: 04/14/2020
Date Data Arrived at EDR: 05/20/2020
Date Made Active in Reports: 08/12/2020
Number of Days to Update: 84

Source: EPA, Region 5
Telephone: 312-886-7439
Last EDR Contact: 07/24/2020
Next Scheduled EDR Contact: 11/02/2020
Data Release Frequency: Varies

State and tribal registered storage tank lists

FEMA UST: Underground Storage Tank Listing

A listing of all FEMA owned underground storage tanks.

Date of Government Version: 02/01/2020
Date Data Arrived at EDR: 03/19/2020
Date Made Active in Reports: 06/09/2020
Number of Days to Update: 82

Source: FEMA
Telephone: 202-646-5797
Last EDR Contact: 07/06/2020
Next Scheduled EDR Contact: 10/19/2020
Data Release Frequency: Varies

UST: Underground Storage Tank Data

Registered Underground Storage Tanks. UST's are regulated under Subtitle I of the Resource Conservation and Recovery Act (RCRA) and must be registered with the state department responsible for administering the UST program. Available information varies by state program.

Date of Government Version: 05/18/2020
Date Data Arrived at EDR: 05/26/2020
Date Made Active in Reports: 08/07/2020
Number of Days to Update: 73

Source: Department of Energy & Environmental Protection
Telephone: 860-424-3376
Last EDR Contact: 08/24/2020
Next Scheduled EDR Contact: 12/07/2020
Data Release Frequency: Semi-Annually

AST: Marine Terminals and Tank Information

A listing of bulk petroleum facilities that receive petroleum by a vessel.

Date of Government Version: 06/30/2019
Date Data Arrived at EDR: 10/15/2019
Date Made Active in Reports: 12/09/2019
Number of Days to Update: 55

Source: Department of Energy & Environmental Protection
Telephone: 860-424-3233
Last EDR Contact: 07/28/2020
Next Scheduled EDR Contact: 11/16/2020
Data Release Frequency: Varies

INDIAN UST R6: Underground Storage Tanks on Indian Land

The Indian Underground Storage Tank (UST) database provides information about underground storage tanks on Indian land in EPA Region 6 (Louisiana, Arkansas, Oklahoma, New Mexico, Texas and 65 Tribes).

Date of Government Version: 04/08/2020
Date Data Arrived at EDR: 05/20/2020
Date Made Active in Reports: 08/12/2020
Number of Days to Update: 84

Source: EPA Region 6
Telephone: 214-665-7591
Last EDR Contact: 07/24/2020
Next Scheduled EDR Contact: 11/02/2020
Data Release Frequency: Varies

INDIAN UST R7: Underground Storage Tanks on Indian Land

The Indian Underground Storage Tank (UST) database provides information about underground storage tanks on Indian land in EPA Region 7 (Iowa, Kansas, Missouri, Nebraska, and 9 Tribal Nations).

Date of Government Version: 04/03/2020
Date Data Arrived at EDR: 05/20/2020
Date Made Active in Reports: 08/12/2020
Number of Days to Update: 84

Source: EPA Region 7
Telephone: 913-551-7003
Last EDR Contact: 07/24/2020
Next Scheduled EDR Contact: 11/02/2020
Data Release Frequency: Varies

GOVERNMENT RECORDS SEARCHED / DATA CURRENCY TRACKING

INDIAN UST R9: Underground Storage Tanks on Indian Land

The Indian Underground Storage Tank (UST) database provides information about underground storage tanks on Indian land in EPA Region 9 (Arizona, California, Hawaii, Nevada, the Pacific Islands, and Tribal Nations).

Date of Government Version: 04/08/2020	Source: EPA Region 9
Date Data Arrived at EDR: 05/20/2020	Telephone: 415-972-3368
Date Made Active in Reports: 08/12/2020	Last EDR Contact: 07/23/2020
Number of Days to Update: 84	Next Scheduled EDR Contact: 11/01/2020
	Data Release Frequency: Varies

INDIAN UST R5: Underground Storage Tanks on Indian Land

The Indian Underground Storage Tank (UST) database provides information about underground storage tanks on Indian land in EPA Region 5 (Michigan, Minnesota and Wisconsin and Tribal Nations).

Date of Government Version: 04/14/2020	Source: EPA Region 5
Date Data Arrived at EDR: 05/20/2020	Telephone: 312-886-6136
Date Made Active in Reports: 08/12/2020	Last EDR Contact: 07/24/2020
Number of Days to Update: 84	Next Scheduled EDR Contact: 11/02/2020
	Data Release Frequency: Varies

INDIAN UST R4: Underground Storage Tanks on Indian Land

The Indian Underground Storage Tank (UST) database provides information about underground storage tanks on Indian land in EPA Region 4 (Alabama, Florida, Georgia, Kentucky, Mississippi, North Carolina, South Carolina, Tennessee and Tribal Nations).

Date of Government Version: 04/14/2020	Source: EPA Region 4
Date Data Arrived at EDR: 05/26/2020	Telephone: 404-562-9424
Date Made Active in Reports: 08/12/2020	Last EDR Contact: 07/24/2020
Number of Days to Update: 78	Next Scheduled EDR Contact: 11/02/2020
	Data Release Frequency: Varies

INDIAN UST R8: Underground Storage Tanks on Indian Land

The Indian Underground Storage Tank (UST) database provides information about underground storage tanks on Indian land in EPA Region 8 (Colorado, Montana, North Dakota, South Dakota, Utah, Wyoming and 27 Tribal Nations).

Date of Government Version: 04/14/2020	Source: EPA Region 8
Date Data Arrived at EDR: 05/20/2020	Telephone: 303-312-6137
Date Made Active in Reports: 08/13/2020	Last EDR Contact: 07/24/2020
Number of Days to Update: 85	Next Scheduled EDR Contact: 11/02/2020
	Data Release Frequency: Varies

INDIAN UST R1: Underground Storage Tanks on Indian Land

The Indian Underground Storage Tank (UST) database provides information about underground storage tanks on Indian land in EPA Region 1 (Connecticut, Maine, Massachusetts, New Hampshire, Rhode Island, Vermont and ten Tribal Nations).

Date of Government Version: 04/29/2020	Source: EPA, Region 1
Date Data Arrived at EDR: 05/20/2020	Telephone: 617-918-1313
Date Made Active in Reports: 08/12/2020	Last EDR Contact: 07/24/2020
Number of Days to Update: 84	Next Scheduled EDR Contact: 11/02/2020
	Data Release Frequency: Varies

INDIAN UST R10: Underground Storage Tanks on Indian Land

The Indian Underground Storage Tank (UST) database provides information about underground storage tanks on Indian land in EPA Region 10 (Alaska, Idaho, Oregon, Washington, and Tribal Nations).

Date of Government Version: 04/14/2020	Source: EPA Region 10
Date Data Arrived at EDR: 05/20/2020	Telephone: 206-553-2857
Date Made Active in Reports: 08/12/2020	Last EDR Contact: 07/24/2020
Number of Days to Update: 84	Next Scheduled EDR Contact: 11/02/2020
	Data Release Frequency: Varies

GOVERNMENT RECORDS SEARCHED / DATA CURRENCY TRACKING

State and tribal institutional control / engineering control registries

ENG CONTROLS: Engineering Controls Listing

An Engineered Control is a permanent physical structure designed to safely isolate pollutants which would otherwise not comply with the self-implementing remedial options allowed in the Connecticut Remediation Standard Regulations (RSRs). The ECGD includes a description of what is eligible to be considered as an Engineered Control under section 22a-133k-2(f)(2) of the RSRs, a description of the information necessary for the preparation of complete and approvable applications, a step-by-step outline of the review and approval process, and supplemental resources provided in the appendices.

Date of Government Version: 01/07/2020
Date Data Arrived at EDR: 01/09/2020
Date Made Active in Reports: 03/20/2020
Number of Days to Update: 71

Source: Department of Energy & Environmental Protection
Telephone: 860-424-3000
Last EDR Contact: 08/25/2020
Next Scheduled EDR Contact: 12/14/2020
Data Release Frequency: Varies

AUL: ELUR Sites

Environmental Land Use Restriction sites.

Date of Government Version: 01/09/2020
Date Data Arrived at EDR: 01/15/2020
Date Made Active in Reports: 03/18/2020
Number of Days to Update: 63

Source: Department of Energy & Environmental Protection
Telephone: 860-424-3912
Last EDR Contact: 07/28/2020
Next Scheduled EDR Contact: 11/16/2020
Data Release Frequency: Varies

State and tribal voluntary cleanup sites

INDIAN VCP R1: Voluntary Cleanup Priority Listing

A listing of voluntary cleanup priority sites located on Indian Land located in Region 1.

Date of Government Version: 07/27/2015
Date Data Arrived at EDR: 09/29/2015
Date Made Active in Reports: 02/18/2016
Number of Days to Update: 142

Source: EPA, Region 1
Telephone: 617-918-1102
Last EDR Contact: 09/16/2020
Next Scheduled EDR Contact: 01/04/2021
Data Release Frequency: Varies

VCP: Voluntary Remediation Sites

Sites involved in the Voluntary Remediation Program.

Date of Government Version: 01/09/2020
Date Data Arrived at EDR: 01/15/2020
Date Made Active in Reports: 03/20/2020
Number of Days to Update: 65

Source: Department of Energy & Environmental Protection
Telephone: 860-424-3705
Last EDR Contact: 07/28/2020
Next Scheduled EDR Contact: 11/16/2020
Data Release Frequency: Varies

INDIAN VCP R7: Voluntary Cleanup Priority Listing

A listing of voluntary cleanup priority sites located on Indian Land located in Region 7.

Date of Government Version: 03/20/2008
Date Data Arrived at EDR: 04/22/2008
Date Made Active in Reports: 05/19/2008
Number of Days to Update: 27

Source: EPA, Region 7
Telephone: 913-551-7365
Last EDR Contact: 04/20/2009
Next Scheduled EDR Contact: 07/20/2009
Data Release Frequency: Varies

State and tribal Brownfields sites

BROWNFIELDS 2: Brownfields Inventory

A brownfield site is generally defined as "real property, the expansion, redevelopment, or reuse of which may be complicated by the presence or potential presence of a hazardous substance, pollutant or contaminant?"

GOVERNMENT RECORDS SEARCHED / DATA CURRENCY TRACKING

Date of Government Version: 08/03/2017
Date Data Arrived at EDR: 09/20/2017
Date Made Active in Reports: 09/26/2017
Number of Days to Update: 6

Source: Department of Energy & Environmental Protection
Telephone: 860-424-3705
Last EDR Contact: 09/18/2020
Next Scheduled EDR Contact: 12/28/2020
Data Release Frequency: Varies

BROWNFIELDS: Brownfields Inventory

CBRA has identified over 200 brownfield sites eligible for redevelopment. In most cases these are prime properties for commercial or industrial use. CBRA's grants, assistance and financing lower the financial risks and eliminate the legal, regulatory and environmental risks of redevelopment.

Date of Government Version: 09/30/2019
Date Data Arrived at EDR: 01/14/2020
Date Made Active in Reports: 03/19/2020
Number of Days to Update: 65

Source: Connecticut Brownfields Redevelopment Authority
Telephone: 860-258-7833
Last EDR Contact: 09/18/2020
Next Scheduled EDR Contact: 12/28/2020
Data Release Frequency: No Update Planned

ADDITIONAL ENVIRONMENTAL RECORDS

Local Brownfield lists

US BROWNFIELDS: A Listing of Brownfields Sites

Brownfields are real property, the expansion, redevelopment, or reuse of which may be complicated by the presence or potential presence of a hazardous substance, pollutant, or contaminant. Cleaning up and reinvesting in these properties takes development pressures off of undeveloped, open land, and both improves and protects the environment. Assessment, Cleanup and Redevelopment Exchange System (ACRES) stores information reported by EPA Brownfields grant recipients on brownfields properties assessed or cleaned up with grant funding as well as information on Targeted Brownfields Assessments performed by EPA Regions. A listing of ACRES Brownfield sites is obtained from Cleanups in My Community. Cleanups in My Community provides information on Brownfields properties for which information is reported back to EPA, as well as areas served by Brownfields grant programs.

Date of Government Version: 06/01/2020
Date Data Arrived at EDR: 06/02/2020
Date Made Active in Reports: 06/09/2020
Number of Days to Update: 7

Source: Environmental Protection Agency
Telephone: 202-566-2777
Last EDR Contact: 09/15/2020
Next Scheduled EDR Contact: 12/28/2020
Data Release Frequency: Semi-Annually

Local Lists of Landfill / Solid Waste Disposal Sites

SWRCY: Recycling Facilities

A listing of recycling facilities.

Date of Government Version: 03/06/2020
Date Data Arrived at EDR: 04/09/2020
Date Made Active in Reports: 06/29/2020
Number of Days to Update: 81

Source: Department of Energy & Environmental Protection
Telephone: 860-424-3223
Last EDR Contact: 09/01/2020
Next Scheduled EDR Contact: 12/21/2020
Data Release Frequency: Varies

INDIAN ODI: Report on the Status of Open Dumps on Indian Lands

Location of open dumps on Indian land.

Date of Government Version: 12/31/1998
Date Data Arrived at EDR: 12/03/2007
Date Made Active in Reports: 01/24/2008
Number of Days to Update: 52

Source: Environmental Protection Agency
Telephone: 703-308-8245
Last EDR Contact: 07/21/2020
Next Scheduled EDR Contact: 11/09/2020
Data Release Frequency: Varies

DEBRIS REGION 9: Torres Martinez Reservation Illegal Dump Site Locations

A listing of illegal dump sites location on the Torres Martinez Indian Reservation located in eastern Riverside County and northern Imperial County, California.

GOVERNMENT RECORDS SEARCHED / DATA CURRENCY TRACKING

Date of Government Version: 01/12/2009
Date Data Arrived at EDR: 05/07/2009
Date Made Active in Reports: 09/21/2009
Number of Days to Update: 137

Source: EPA, Region 9
Telephone: 415-947-4219
Last EDR Contact: 07/14/2020
Next Scheduled EDR Contact: 11/02/2020
Data Release Frequency: No Update Planned

ODI: Open Dump Inventory

An open dump is defined as a disposal facility that does not comply with one or more of the Part 257 or Part 258 Subtitle D Criteria.

Date of Government Version: 06/30/1985
Date Data Arrived at EDR: 08/09/2004
Date Made Active in Reports: 09/17/2004
Number of Days to Update: 39

Source: Environmental Protection Agency
Telephone: 800-424-9346
Last EDR Contact: 06/09/2004
Next Scheduled EDR Contact: N/A
Data Release Frequency: No Update Planned

IHS OPEN DUMPS: Open Dumps on Indian Land

A listing of all open dumps located on Indian Land in the United States.

Date of Government Version: 04/01/2014
Date Data Arrived at EDR: 08/06/2014
Date Made Active in Reports: 01/29/2015
Number of Days to Update: 176

Source: Department of Health & Human Services, Indian Health Service
Telephone: 301-443-1452
Last EDR Contact: 07/31/2020
Next Scheduled EDR Contact: 11/09/2020
Data Release Frequency: Varies

Local Lists of Hazardous waste / Contaminated Sites

US HIST CDL: National Clandestine Laboratory Register

A listing of clandestine drug lab locations that have been removed from the DEAs National Clandestine Laboratory Register.

Date of Government Version: 03/18/2020
Date Data Arrived at EDR: 03/19/2020
Date Made Active in Reports: 06/09/2020
Number of Days to Update: 82

Source: Drug Enforcement Administration
Telephone: 202-307-1000
Last EDR Contact: 08/19/2020
Next Scheduled EDR Contact: 12/07/2020
Data Release Frequency: No Update Planned

CDL: Clandestine Drug Lab Listing

A listing of clandestine drug lab locations included in the Spills database.

Date of Government Version: 06/29/2020
Date Data Arrived at EDR: 06/30/2020
Date Made Active in Reports: 09/16/2020
Number of Days to Update: 78

Source: Department of Energy & Environmental Protection
Telephone: 860-424-3361
Last EDR Contact: 09/25/2020
Next Scheduled EDR Contact: 01/11/2021
Data Release Frequency: Quarterly

US CDL: Clandestine Drug Labs

A listing of clandestine drug lab locations. The U.S. Department of Justice ("the Department") provides this web site as a public service. It contains addresses of some locations where law enforcement agencies reported they found chemicals or other items that indicated the presence of either clandestine drug laboratories or dumpsites. In most cases, the source of the entries is not the Department, and the Department has not verified the entry and does not guarantee its accuracy. Members of the public must verify the accuracy of all entries by, for example, contacting local law enforcement and local health departments.

Date of Government Version: 03/18/2020
Date Data Arrived at EDR: 03/19/2020
Date Made Active in Reports: 06/09/2020
Number of Days to Update: 82

Source: Drug Enforcement Administration
Telephone: 202-307-1000
Last EDR Contact: 08/19/2020
Next Scheduled EDR Contact: 12/07/2020
Data Release Frequency: Quarterly

Local Land Records

GOVERNMENT RECORDS SEARCHED / DATA CURRENCY TRACKING

CT PROPERTY: Property Transfer Filings

A listing of sites that meet the definition of a hazardous waste establishment. They can be generators, dry cleaners, furniture strippers, etc. These sites have been sold to another owner.

Date of Government Version: 01/09/2020
Date Data Arrived at EDR: 01/15/2020
Date Made Active in Reports: 03/20/2020
Number of Days to Update: 65

Source: Department of Energy & Environmental Protection
Telephone: 860-424-3705
Last EDR Contact: 07/28/2020
Next Scheduled EDR Contact: 11/16/2020
Data Release Frequency: Semi-Annually

LIENS: Environmental Liens Listing

A listing of environmental liens placed by the Cost Recovery Program.

Date of Government Version: 02/11/2019
Date Data Arrived at EDR: 02/19/2019
Date Made Active in Reports: 03/04/2019
Number of Days to Update: 13

Source: Department of Energy & Environmental Protection
Telephone: 860-424-3120
Last EDR Contact: 08/04/2020
Next Scheduled EDR Contact: 11/23/2020
Data Release Frequency: Varies

LIENS 2: CERCLA Lien Information

A Federal CERCLA ('Superfund') lien can exist by operation of law at any site or property at which EPA has spent Superfund monies. These monies are spent to investigate and address releases and threatened releases of contamination. CERCLIS provides information as to the identity of these sites and properties.

Date of Government Version: 07/29/2020
Date Data Arrived at EDR: 08/03/2020
Date Made Active in Reports: 08/25/2020
Number of Days to Update: 22

Source: Environmental Protection Agency
Telephone: 202-564-6023
Last EDR Contact: 09/03/2020
Next Scheduled EDR Contact: 10/12/2020
Data Release Frequency: Semi-Annually

Records of Emergency Release Reports

HMIRS: Hazardous Materials Information Reporting System

Hazardous Materials Incident Report System. HMIRS contains hazardous material spill incidents reported to DOT.

Date of Government Version: 06/22/2020
Date Data Arrived at EDR: 06/23/2020
Date Made Active in Reports: 09/17/2020
Number of Days to Update: 86

Source: U.S. Department of Transportation
Telephone: 202-366-4555
Last EDR Contact: 09/22/2020
Next Scheduled EDR Contact: 01/04/2021
Data Release Frequency: Quarterly

SPILLS: Oil & Chemical Spill Database

Oil and Chemical Spill Data.

Date of Government Version: 06/29/2020
Date Data Arrived at EDR: 06/30/2020
Date Made Active in Reports: 09/16/2020
Number of Days to Update: 78

Source: Department of Energy & Environmental Protection
Telephone: 860-424-3024
Last EDR Contact: 09/25/2020
Next Scheduled EDR Contact: 01/11/2021
Data Release Frequency: Semi-Annually

SPILLS 90: SPILLS90 data from FirstSearch

Spills 90 includes those spill and release records available exclusively from FirstSearch databases. Typically, they may include chemical, oil and/or hazardous substance spills recorded after 1990. Duplicate records that are already included in EDR incident and release records are not included in Spills 90.

Date of Government Version: 10/15/2012
Date Data Arrived at EDR: 01/03/2013
Date Made Active in Reports: 02/11/2013
Number of Days to Update: 39

Source: FirstSearch
Telephone: N/A
Last EDR Contact: 01/03/2013
Next Scheduled EDR Contact: N/A
Data Release Frequency: No Update Planned

GOVERNMENT RECORDS SEARCHED / DATA CURRENCY TRACKING

Other Ascertainable Records

RCRA NonGen / NLR: RCRA - Non Generators / No Longer Regulated

RCRAInfo is EPA's comprehensive information system, providing access to data supporting the Resource Conservation and Recovery Act (RCRA) of 1976 and the Hazardous and Solid Waste Amendments (HSWA) of 1984. The database includes selective information on sites which generate, transport, store, treat and/or dispose of hazardous waste as defined by the Resource Conservation and Recovery Act (RCRA). Non-Generators do not presently generate hazardous waste.

Date of Government Version: 06/15/2020	Source: Environmental Protection Agency
Date Data Arrived at EDR: 06/22/2020	Telephone: (888) 372-7341
Date Made Active in Reports: 09/18/2020	Last EDR Contact: 09/22/2020
Number of Days to Update: 88	Next Scheduled EDR Contact: 01/04/2021
	Data Release Frequency: Quarterly

FUDS: Formerly Used Defense Sites

The listing includes locations of Formerly Used Defense Sites properties where the US Army Corps of Engineers is actively working or will take necessary cleanup actions.

Date of Government Version: 05/13/2020	Source: U.S. Army Corps of Engineers
Date Data Arrived at EDR: 05/18/2020	Telephone: 202-528-4285
Date Made Active in Reports: 08/12/2020	Last EDR Contact: 08/13/2020
Number of Days to Update: 86	Next Scheduled EDR Contact: 11/30/2020
	Data Release Frequency: Varies

DOD: Department of Defense Sites

This data set consists of federally owned or administered lands, administered by the Department of Defense, that have any area equal to or greater than 640 acres of the United States, Puerto Rico, and the U.S. Virgin Islands.

Date of Government Version: 12/31/2005	Source: USGS
Date Data Arrived at EDR: 11/10/2006	Telephone: 888-275-8747
Date Made Active in Reports: 01/11/2007	Last EDR Contact: 07/09/2020
Number of Days to Update: 62	Next Scheduled EDR Contact: 10/19/2020
	Data Release Frequency: Semi-Annually

FEDLAND: Federal and Indian Lands

Federally and Indian administrated lands of the United States. Lands included are administrated by: Army Corps of Engineers, Bureau of Reclamation, National Wild and Scenic River, National Wildlife Refuge, Public Domain Land, Wilderness, Wilderness Study Area, Wildlife Management Area, Bureau of Indian Affairs, Bureau of Land Management, Department of Justice, Forest Service, Fish and Wildlife Service, National Park Service.

Date of Government Version: 04/02/2018	Source: U.S. Geological Survey
Date Data Arrived at EDR: 04/11/2018	Telephone: 888-275-8747
Date Made Active in Reports: 11/06/2019	Last EDR Contact: 07/06/2020
Number of Days to Update: 574	Next Scheduled EDR Contact: 10/19/2020
	Data Release Frequency: N/A

SCRD DRYCLEANERS: State Coalition for Remediation of Drycleaners Listing

The State Coalition for Remediation of Drycleaners was established in 1998, with support from the U.S. EPA Office of Superfund Remediation and Technology Innovation. It is comprised of representatives of states with established drycleaner remediation programs. Currently the member states are Alabama, Connecticut, Florida, Illinois, Kansas, Minnesota, Missouri, North Carolina, Oregon, South Carolina, Tennessee, Texas, and Wisconsin.

Date of Government Version: 01/01/2017	Source: Environmental Protection Agency
Date Data Arrived at EDR: 02/03/2017	Telephone: 615-532-8599
Date Made Active in Reports: 04/07/2017	Last EDR Contact: 08/05/2020
Number of Days to Update: 63	Next Scheduled EDR Contact: 11/23/2020
	Data Release Frequency: Varies

GOVERNMENT RECORDS SEARCHED / DATA CURRENCY TRACKING

US FIN ASSUR: Financial Assurance Information

All owners and operators of facilities that treat, store, or dispose of hazardous waste are required to provide proof that they will have sufficient funds to pay for the clean up, closure, and post-closure care of their facilities.

Date of Government Version: 06/15/2020	Source: Environmental Protection Agency
Date Data Arrived at EDR: 06/22/2020	Telephone: 202-566-1917
Date Made Active in Reports: 09/10/2020	Last EDR Contact: 09/22/2020
Number of Days to Update: 80	Next Scheduled EDR Contact: 01/04/2021
	Data Release Frequency: Quarterly

EPA WATCH LIST: EPA WATCH LIST

EPA maintains a "Watch List" to facilitate dialogue between EPA, state and local environmental agencies on enforcement matters relating to facilities with alleged violations identified as either significant or high priority. Being on the Watch List does not mean that the facility has actually violated the law only that an investigation by EPA or a state or local environmental agency has led those organizations to allege that an unproven violation has in fact occurred. Being on the Watch List does not represent a higher level of concern regarding the alleged violations that were detected, but instead indicates cases requiring additional dialogue between EPA, state and local agencies - primarily because of the length of time the alleged violation has gone unaddressed or unresolved.

Date of Government Version: 08/30/2013	Source: Environmental Protection Agency
Date Data Arrived at EDR: 03/21/2014	Telephone: 617-520-3000
Date Made Active in Reports: 06/17/2014	Last EDR Contact: 07/31/2020
Number of Days to Update: 88	Next Scheduled EDR Contact: 11/16/2020
	Data Release Frequency: Quarterly

2020 COR ACTION: 2020 Corrective Action Program List

The EPA has set ambitious goals for the RCRA Corrective Action program by creating the 2020 Corrective Action Universe. This RCRA cleanup baseline includes facilities expected to need corrective action. The 2020 universe contains a wide variety of sites. Some properties are heavily contaminated while others were contaminated but have since been cleaned up. Still others have not been fully investigated yet, and may require little or no remediation. Inclusion in the 2020 Universe does not necessarily imply failure on the part of a facility to meet its RCRA obligations.

Date of Government Version: 09/30/2017	Source: Environmental Protection Agency
Date Data Arrived at EDR: 05/08/2018	Telephone: 703-308-4044
Date Made Active in Reports: 07/20/2018	Last EDR Contact: 08/06/2020
Number of Days to Update: 73	Next Scheduled EDR Contact: 11/16/2020
	Data Release Frequency: Varies

TSCA: Toxic Substances Control Act

Toxic Substances Control Act. TSCA identifies manufacturers and importers of chemical substances included on the TSCA Chemical Substance Inventory list. It includes data on the production volume of these substances by plant site.

Date of Government Version: 12/31/2016	Source: EPA
Date Data Arrived at EDR: 06/17/2020	Telephone: 202-260-5521
Date Made Active in Reports: 09/10/2020	Last EDR Contact: 09/18/2020
Number of Days to Update: 85	Next Scheduled EDR Contact: 12/28/2020
	Data Release Frequency: Every 4 Years

TRIS: Toxic Chemical Release Inventory System

Toxic Release Inventory System. TRIS identifies facilities which release toxic chemicals to the air, water and land in reportable quantities under SARA Title III Section 313.

Date of Government Version: 12/31/2018	Source: EPA
Date Data Arrived at EDR: 02/05/2020	Telephone: 202-566-0250
Date Made Active in Reports: 04/24/2020	Last EDR Contact: 08/14/2020
Number of Days to Update: 79	Next Scheduled EDR Contact: 11/30/2020
	Data Release Frequency: Annually

GOVERNMENT RECORDS SEARCHED / DATA CURRENCY TRACKING

SSTS: Section 7 Tracking Systems

Section 7 of the Federal Insecticide, Fungicide and Rodenticide Act, as amended (92 Stat. 829) requires all registered pesticide-producing establishments to submit a report to the Environmental Protection Agency by March 1st each year. Each establishment must report the types and amounts of pesticides, active ingredients and devices being produced, and those having been produced and sold or distributed in the past year.

Date of Government Version: 03/01/2020	Source: EPA
Date Data Arrived at EDR: 04/21/2020	Telephone: 202-564-4203
Date Made Active in Reports: 07/15/2020	Last EDR Contact: 07/21/2020
Number of Days to Update: 85	Next Scheduled EDR Contact: 11/02/2020
	Data Release Frequency: Annually

ROD: Records Of Decision

Record of Decision. ROD documents mandate a permanent remedy at an NPL (Superfund) site containing technical and health information to aid in the cleanup.

Date of Government Version: 07/29/2020	Source: EPA
Date Data Arrived at EDR: 08/03/2020	Telephone: 703-416-0223
Date Made Active in Reports: 08/25/2020	Last EDR Contact: 09/03/2020
Number of Days to Update: 22	Next Scheduled EDR Contact: 12/14/2020
	Data Release Frequency: Annually

RMP: Risk Management Plans

When Congress passed the Clean Air Act Amendments of 1990, it required EPA to publish regulations and guidance for chemical accident prevention at facilities using extremely hazardous substances. The Risk Management Program Rule (RMP Rule) was written to implement Section 112(r) of these amendments. The rule, which built upon existing industry codes and standards, requires companies of all sizes that use certain flammable and toxic substances to develop a Risk Management Program, which includes a(n): Hazard assessment that details the potential effects of an accidental release, an accident history of the last five years, and an evaluation of worst-case and alternative accidental releases; Prevention program that includes safety precautions and maintenance, monitoring, and employee training measures; and Emergency response program that spells out emergency health care, employee training measures and procedures for informing the public and response agencies (e.g the fire department) should an accident occur.

Date of Government Version: 01/31/2020	Source: Environmental Protection Agency
Date Data Arrived at EDR: 05/13/2020	Telephone: 202-564-8600
Date Made Active in Reports: 08/03/2020	Last EDR Contact: 07/15/2020
Number of Days to Update: 82	Next Scheduled EDR Contact: 11/02/2020
	Data Release Frequency: Varies

RAATS: RCRA Administrative Action Tracking System

RCRA Administration Action Tracking System. RAATS contains records based on enforcement actions issued under RCRA pertaining to major violators and includes administrative and civil actions brought by the EPA. For administration actions after September 30, 1995, data entry in the RAATS database was discontinued. EPA will retain a copy of the database for historical records. It was necessary to terminate RAATS because a decrease in agency resources made it impossible to continue to update the information contained in the database.

Date of Government Version: 04/17/1995	Source: EPA
Date Data Arrived at EDR: 07/03/1995	Telephone: 202-564-4104
Date Made Active in Reports: 08/07/1995	Last EDR Contact: 06/02/2008
Number of Days to Update: 35	Next Scheduled EDR Contact: 09/01/2008
	Data Release Frequency: No Update Planned

PRP: Potentially Responsible Parties

A listing of verified Potentially Responsible Parties

Date of Government Version: 04/27/2020	Source: EPA
Date Data Arrived at EDR: 05/06/2020	Telephone: 202-564-6023
Date Made Active in Reports: 06/09/2020	Last EDR Contact: 09/03/2020
Number of Days to Update: 34	Next Scheduled EDR Contact: 11/16/2020
	Data Release Frequency: Quarterly

GOVERNMENT RECORDS SEARCHED / DATA CURRENCY TRACKING

PADS: PCB Activity Database System

PCB Activity Database. PADS Identifies generators, transporters, commercial storers and/or brokers and disposers of PCB's who are required to notify the EPA of such activities.

Date of Government Version: 10/09/2019	Source: EPA
Date Data Arrived at EDR: 10/11/2019	Telephone: 202-566-0500
Date Made Active in Reports: 12/20/2019	Last EDR Contact: 07/13/2020
Number of Days to Update: 70	Next Scheduled EDR Contact: 10/19/2020
	Data Release Frequency: Annually

ICIS: Integrated Compliance Information System

The Integrated Compliance Information System (ICIS) supports the information needs of the national enforcement and compliance program as well as the unique needs of the National Pollutant Discharge Elimination System (NPDES) program.

Date of Government Version: 11/18/2016	Source: Environmental Protection Agency
Date Data Arrived at EDR: 11/23/2016	Telephone: 202-564-2501
Date Made Active in Reports: 02/10/2017	Last EDR Contact: 06/30/2020
Number of Days to Update: 79	Next Scheduled EDR Contact: 10/19/2020
	Data Release Frequency: Quarterly

FTTS: FIFRA/ TSCA Tracking System - FIFRA (Federal Insecticide, Fungicide, & Rodenticide Act)/TSCA (Toxic Substances Control Act)

FTTS tracks administrative cases and pesticide enforcement actions and compliance activities related to FIFRA, TSCA and EPCRA (Emergency Planning and Community Right-to-Know Act). To maintain currency, EDR contacts the Agency on a quarterly basis.

Date of Government Version: 04/09/2009	Source: EPA/Office of Prevention, Pesticides and Toxic Substances
Date Data Arrived at EDR: 04/16/2009	Telephone: 202-566-1667
Date Made Active in Reports: 05/11/2009	Last EDR Contact: 08/18/2017
Number of Days to Update: 25	Next Scheduled EDR Contact: 12/04/2017
	Data Release Frequency: No Update Planned

FTTS INSP: FIFRA/ TSCA Tracking System - FIFRA (Federal Insecticide, Fungicide, & Rodenticide Act)/TSCA (Toxic Substances Control Act)

A listing of FIFRA/TSCA Tracking System (FTTS) inspections and enforcements.

Date of Government Version: 04/09/2009	Source: EPA
Date Data Arrived at EDR: 04/16/2009	Telephone: 202-566-1667
Date Made Active in Reports: 05/11/2009	Last EDR Contact: 08/18/2017
Number of Days to Update: 25	Next Scheduled EDR Contact: 12/04/2017
	Data Release Frequency: No Update Planned

MLTS: Material Licensing Tracking System

MLTS is maintained by the Nuclear Regulatory Commission and contains a list of approximately 8,100 sites which possess or use radioactive materials and which are subject to NRC licensing requirements. To maintain currency, EDR contacts the Agency on a quarterly basis.

Date of Government Version: 10/25/2019	Source: Nuclear Regulatory Commission
Date Data Arrived at EDR: 10/25/2019	Telephone: 301-415-7169
Date Made Active in Reports: 01/15/2020	Last EDR Contact: 07/20/2020
Number of Days to Update: 82	Next Scheduled EDR Contact: 11/02/2020
	Data Release Frequency: Quarterly

COAL ASH DOE: Steam-Electric Plant Operation Data

A listing of power plants that store ash in surface ponds.

Date of Government Version: 12/31/2018	Source: Department of Energy
Date Data Arrived at EDR: 12/04/2019	Telephone: 202-586-8719
Date Made Active in Reports: 01/15/2020	Last EDR Contact: 09/04/2020
Number of Days to Update: 42	Next Scheduled EDR Contact: 12/14/2020
	Data Release Frequency: Varies

GOVERNMENT RECORDS SEARCHED / DATA CURRENCY TRACKING

COAL ASH EPA: Coal Combustion Residues Surface Impoundments List

A listing of coal combustion residues surface impoundments with high hazard potential ratings.

Date of Government Version: 01/12/2017	Source: Environmental Protection Agency
Date Data Arrived at EDR: 03/05/2019	Telephone: N/A
Date Made Active in Reports: 11/11/2019	Last EDR Contact: 08/31/2020
Number of Days to Update: 251	Next Scheduled EDR Contact: 12/14/2020
	Data Release Frequency: Varies

PCB TRANSFORMER: PCB Transformer Registration Database

The database of PCB transformer registrations that includes all PCB registration submittals.

Date of Government Version: 09/13/2019	Source: Environmental Protection Agency
Date Data Arrived at EDR: 11/06/2019	Telephone: 202-566-0517
Date Made Active in Reports: 02/10/2020	Last EDR Contact: 08/06/2020
Number of Days to Update: 96	Next Scheduled EDR Contact: 11/16/2020
	Data Release Frequency: Varies

RADINFO: Radiation Information Database

The Radiation Information Database (RADINFO) contains information about facilities that are regulated by U.S. Environmental Protection Agency (EPA) regulations for radiation and radioactivity.

Date of Government Version: 07/01/2019	Source: Environmental Protection Agency
Date Data Arrived at EDR: 07/01/2019	Telephone: 202-343-9775
Date Made Active in Reports: 09/23/2019	Last EDR Contact: 09/24/2020
Number of Days to Update: 84	Next Scheduled EDR Contact: 01/11/2021
	Data Release Frequency: Quarterly

HIST FTTS: FIFRA/TSCA Tracking System Administrative Case Listing

A complete administrative case listing from the FIFRA/TSCA Tracking System (FTTS) for all ten EPA regions. The information was obtained from the National Compliance Database (NCDB). NCDB supports the implementation of FIFRA (Federal Insecticide, Fungicide, and Rodenticide Act) and TSCA (Toxic Substances Control Act). Some EPA regions are now closing out records. Because of that, and the fact that some EPA regions are not providing EPA Headquarters with updated records, it was decided to create a HIST FTTS database. It included records that may not be included in the newer FTTS database updates. This database is no longer updated.

Date of Government Version: 10/19/2006	Source: Environmental Protection Agency
Date Data Arrived at EDR: 03/01/2007	Telephone: 202-564-2501
Date Made Active in Reports: 04/10/2007	Last EDR Contact: 12/17/2007
Number of Days to Update: 40	Next Scheduled EDR Contact: 03/17/2008
	Data Release Frequency: No Update Planned

HIST FTTS INSP: FIFRA/TSCA Tracking System Inspection & Enforcement Case Listing

A complete inspection and enforcement case listing from the FIFRA/TSCA Tracking System (FTTS) for all ten EPA regions. The information was obtained from the National Compliance Database (NCDB). NCDB supports the implementation of FIFRA (Federal Insecticide, Fungicide, and Rodenticide Act) and TSCA (Toxic Substances Control Act). Some EPA regions are now closing out records. Because of that, and the fact that some EPA regions are not providing EPA Headquarters with updated records, it was decided to create a HIST FTTS database. It included records that may not be included in the newer FTTS database updates. This database is no longer updated.

Date of Government Version: 10/19/2006	Source: Environmental Protection Agency
Date Data Arrived at EDR: 03/01/2007	Telephone: 202-564-2501
Date Made Active in Reports: 04/10/2007	Last EDR Contact: 12/17/2008
Number of Days to Update: 40	Next Scheduled EDR Contact: 03/17/2008
	Data Release Frequency: No Update Planned

DOT OPS: Incident and Accident Data

Department of Transportation, Office of Pipeline Safety Incident and Accident data.

GOVERNMENT RECORDS SEARCHED / DATA CURRENCY TRACKING

Date of Government Version: 01/02/2020
Date Data Arrived at EDR: 01/28/2020
Date Made Active in Reports: 04/17/2020
Number of Days to Update: 80

Source: Department of Transportation, Office of Pipeline Safety
Telephone: 202-366-4595
Last EDR Contact: 07/27/2020
Next Scheduled EDR Contact: 11/09/2020
Data Release Frequency: Quarterly

CONSENT: Superfund (CERCLA) Consent Decrees

Major legal settlements that establish responsibility and standards for cleanup at NPL (Superfund) sites. Released periodically by United States District Courts after settlement by parties to litigation matters.

Date of Government Version: 06/30/2020
Date Data Arrived at EDR: 07/15/2020
Date Made Active in Reports: 07/21/2020
Number of Days to Update: 6

Source: Department of Justice, Consent Decree Library
Telephone: Varies
Last EDR Contact: 07/06/2020
Next Scheduled EDR Contact: 10/19/2020
Data Release Frequency: Varies

BRS: Biennial Reporting System

The Biennial Reporting System is a national system administered by the EPA that collects data on the generation and management of hazardous waste. BRS captures detailed data from two groups: Large Quantity Generators (LQG) and Treatment, Storage, and Disposal Facilities.

Date of Government Version: 12/31/2015
Date Data Arrived at EDR: 02/22/2017
Date Made Active in Reports: 09/28/2017
Number of Days to Update: 218

Source: EPA/NTIS
Telephone: 800-424-9346
Last EDR Contact: 09/22/2020
Next Scheduled EDR Contact: 01/04/2021
Data Release Frequency: Biennially

INDIAN RESERV: Indian Reservations

This map layer portrays Indian administered lands of the United States that have any area equal to or greater than 640 acres.

Date of Government Version: 12/31/2014
Date Data Arrived at EDR: 07/14/2015
Date Made Active in Reports: 01/10/2017
Number of Days to Update: 546

Source: USGS
Telephone: 202-208-3710
Last EDR Contact: 07/07/2020
Next Scheduled EDR Contact: 10/19/2020
Data Release Frequency: Semi-Annually

FUSRAP: Formerly Utilized Sites Remedial Action Program

DOE established the Formerly Utilized Sites Remedial Action Program (FUSRAP) in 1974 to remediate sites where radioactive contamination remained from Manhattan Project and early U.S. Atomic Energy Commission (AEC) operations.

Date of Government Version: 08/08/2017
Date Data Arrived at EDR: 09/11/2018
Date Made Active in Reports: 09/14/2018
Number of Days to Update: 3

Source: Department of Energy
Telephone: 202-586-3559
Last EDR Contact: 07/28/2020
Next Scheduled EDR Contact: 11/16/2020
Data Release Frequency: Varies

UMTRA: Uranium Mill Tailings Sites

Uranium ore was mined by private companies for federal government use in national defense programs. When the mills shut down, large piles of the sand-like material (mill tailings) remain after uranium has been extracted from the ore. Levels of human exposure to radioactive materials from the piles are low; however, in some cases tailings were used as construction materials before the potential health hazards of the tailings were recognized.

Date of Government Version: 08/30/2019
Date Data Arrived at EDR: 11/15/2019
Date Made Active in Reports: 01/28/2020
Number of Days to Update: 74

Source: Department of Energy
Telephone: 505-845-0011
Last EDR Contact: 08/21/2020
Next Scheduled EDR Contact: 11/30/2020
Data Release Frequency: Varies

GOVERNMENT RECORDS SEARCHED / DATA CURRENCY TRACKING

LEAD SMELTER 1: Lead Smelter Sites

A listing of former lead smelter site locations.

Date of Government Version: 07/29/2020
Date Data Arrived at EDR: 08/03/2020
Date Made Active in Reports: 08/25/2020
Number of Days to Update: 22

Source: Environmental Protection Agency
Telephone: 703-603-8787
Last EDR Contact: 09/03/2020
Next Scheduled EDR Contact: 10/12/2020
Data Release Frequency: Varies

LEAD SMELTER 2: Lead Smelter Sites

A list of several hundred sites in the U.S. where secondary lead smelting was done from 1931 and 1964. These sites may pose a threat to public health through ingestion or inhalation of contaminated soil or dust

Date of Government Version: 04/05/2001
Date Data Arrived at EDR: 10/27/2010
Date Made Active in Reports: 12/02/2010
Number of Days to Update: 36

Source: American Journal of Public Health
Telephone: 703-305-6451
Last EDR Contact: 12/02/2009
Next Scheduled EDR Contact: N/A
Data Release Frequency: No Update Planned

US AIRS (AFS): Aerometric Information Retrieval System Facility Subsystem (AFS)

The database is a sub-system of Aerometric Information Retrieval System (AIRS). AFS contains compliance data on air pollution point sources regulated by the U.S. EPA and/or state and local air regulatory agencies. This information comes from source reports by various stationary sources of air pollution, such as electric power plants, steel mills, factories, and universities, and provides information about the air pollutants they produce. Action, air program, air program pollutant, and general level plant data. It is used to track emissions and compliance data from industrial plants.

Date of Government Version: 10/12/2016
Date Data Arrived at EDR: 10/26/2016
Date Made Active in Reports: 02/03/2017
Number of Days to Update: 100

Source: EPA
Telephone: 202-564-2496
Last EDR Contact: 09/26/2017
Next Scheduled EDR Contact: 01/08/2018
Data Release Frequency: Annually

US AIRS MINOR: Air Facility System Data

A listing of minor source facilities.

Date of Government Version: 10/12/2016
Date Data Arrived at EDR: 10/26/2016
Date Made Active in Reports: 02/03/2017
Number of Days to Update: 100

Source: EPA
Telephone: 202-564-2496
Last EDR Contact: 09/26/2017
Next Scheduled EDR Contact: 01/08/2018
Data Release Frequency: Annually

US MINES: Mines Master Index File

Contains all mine identification numbers issued for mines active or opened since 1971. The data also includes violation information.

Date of Government Version: 05/01/2020
Date Data Arrived at EDR: 05/21/2020
Date Made Active in Reports: 08/13/2020
Number of Days to Update: 84

Source: Department of Labor, Mine Safety and Health Administration
Telephone: 303-231-5959
Last EDR Contact: 08/25/2020
Next Scheduled EDR Contact: 12/07/2020
Data Release Frequency: Semi-Annually

MINES VIOLATIONS: MSHA Violation Assessment Data

Mines violation and assessment information. Department of Labor, Mine Safety & Health Administration.

Date of Government Version: 05/28/2020
Date Data Arrived at EDR: 05/28/2020
Date Made Active in Reports: 08/13/2020
Number of Days to Update: 77

Source: DOL, Mine Safety & Health Administration
Telephone: 202-693-9424
Last EDR Contact: 09/10/2020
Next Scheduled EDR Contact: 12/14/2020
Data Release Frequency: Quarterly

GOVERNMENT RECORDS SEARCHED / DATA CURRENCY TRACKING

US MINES 2: Ferrous and Nonferrous Metal Mines Database Listing

This map layer includes ferrous (ferrous metal mines are facilities that extract ferrous metals, such as iron ore or molybdenum) and nonferrous (Nonferrous metal mines are facilities that extract nonferrous metals, such as gold, silver, copper, zinc, and lead) metal mines in the United States.

Date of Government Version: 05/06/2020	Source: USGS
Date Data Arrived at EDR: 05/27/2020	Telephone: 703-648-7709
Date Made Active in Reports: 08/13/2020	Last EDR Contact: 08/28/2020
Number of Days to Update: 78	Next Scheduled EDR Contact: 12/07/2020
	Data Release Frequency: Varies

US MINES 3: Active Mines & Mineral Plants Database Listing

Active Mines and Mineral Processing Plant operations for commodities monitored by the Minerals Information Team of the USGS.

Date of Government Version: 04/14/2011	Source: USGS
Date Data Arrived at EDR: 06/08/2011	Telephone: 703-648-7709
Date Made Active in Reports: 09/13/2011	Last EDR Contact: 08/28/2020
Number of Days to Update: 97	Next Scheduled EDR Contact: 12/07/2020
	Data Release Frequency: Varies

ABANDONED MINES: Abandoned Mines

An inventory of land and water impacted by past mining (primarily coal mining) is maintained by OSMRE to provide information needed to implement the Surface Mining Control and Reclamation Act of 1977 (SMCRA). The inventory contains information on the location, type, and extent of AML impacts, as well as, information on the cost associated with the reclamation of those problems. The inventory is based upon field surveys by State, Tribal, and OSMRE program officials. It is dynamic to the extent that it is modified as new problems are identified and existing problems are reclaimed.

Date of Government Version: 06/22/2020	Source: Department of Interior
Date Data Arrived at EDR: 06/22/2020	Telephone: 202-208-2609
Date Made Active in Reports: 09/10/2020	Last EDR Contact: 09/16/2020
Number of Days to Update: 80	Next Scheduled EDR Contact: 12/21/2020
	Data Release Frequency: Quarterly

FINDS: Facility Index System/Facility Registry System

Facility Index System. FINDS contains both facility information and 'pointers' to other sources that contain more detail. EDR includes the following FINDS databases in this report: PCS (Permit Compliance System), AIRS (Aerometric Information Retrieval System), DOCKET (Enforcement Docket used to manage and track information on civil judicial enforcement cases for all environmental statutes), FURS (Federal Underground Injection Control), C-DOCKET (Criminal Docket System used to track criminal enforcement actions for all environmental statutes), FFIS (Federal Facilities Information System), STATE (State Environmental Laws and Statutes), and PADS (PCB Activity Data System).

Date of Government Version: 02/03/2020	Source: EPA
Date Data Arrived at EDR: 03/03/2020	Telephone: (617) 918-1111
Date Made Active in Reports: 05/28/2020	Last EDR Contact: 09/15/2020
Number of Days to Update: 86	Next Scheduled EDR Contact: 12/14/2020
	Data Release Frequency: Quarterly

DOCKET HWC: Hazardous Waste Compliance Docket Listing

A complete list of the Federal Agency Hazardous Waste Compliance Docket Facilities.

Date of Government Version: 05/31/2018	Source: Environmental Protection Agency
Date Data Arrived at EDR: 07/26/2018	Telephone: 202-564-0527
Date Made Active in Reports: 10/05/2018	Last EDR Contact: 08/19/2020
Number of Days to Update: 71	Next Scheduled EDR Contact: 12/07/2020
	Data Release Frequency: Varies

UXO: Unexploded Ordnance Sites

A listing of unexploded ordnance site locations

GOVERNMENT RECORDS SEARCHED / DATA CURRENCY TRACKING

Date of Government Version: 12/31/2018
Date Data Arrived at EDR: 07/02/2020
Date Made Active in Reports: 09/17/2020
Number of Days to Update: 77

Source: Department of Defense
Telephone: 703-704-1564
Last EDR Contact: 07/09/2020
Next Scheduled EDR Contact: 10/26/2020
Data Release Frequency: Varies

ECHO: Enforcement & Compliance History Information

ECHO provides integrated compliance and enforcement information for about 800,000 regulated facilities nationwide.

Date of Government Version: 06/27/2020
Date Data Arrived at EDR: 07/02/2020
Date Made Active in Reports: 09/28/2020
Number of Days to Update: 88

Source: Environmental Protection Agency
Telephone: 202-564-2280
Last EDR Contact: 07/02/2020
Next Scheduled EDR Contact: 10/19/2020
Data Release Frequency: Quarterly

FUELS PROGRAM: EPA Fuels Program Registered Listing

This listing includes facilities that are registered under the Part 80 (Code of Federal Regulations) EPA Fuels Programs. All companies now are required to submit new and updated registrations.

Date of Government Version: 05/18/2020
Date Data Arrived at EDR: 05/19/2020
Date Made Active in Reports: 08/03/2020
Number of Days to Update: 76

Source: EPA
Telephone: 800-385-6164
Last EDR Contact: 08/17/2020
Next Scheduled EDR Contact: 11/30/2020
Data Release Frequency: Quarterly

AIRS: Permitted Air Sources Listing

A listing of permitted air sources in Connecticut.

Date of Government Version: 04/27/2020
Date Data Arrived at EDR: 04/29/2020
Date Made Active in Reports: 07/16/2020
Number of Days to Update: 78

Source: Department of Energy & Environmental Protection
Telephone: 860-424-3026
Last EDR Contact: 07/28/2020
Next Scheduled EDR Contact: 11/16/2020
Data Release Frequency: Varies

ASBESTOS: Asbestos Notification Listing

A listing of asbestos notification site locations.

Date of Government Version: 03/30/2020
Date Data Arrived at EDR: 04/17/2020
Date Made Active in Reports: 07/07/2020
Number of Days to Update: 81

Source: Department of Public Health
Telephone: 860-509-7371
Last EDR Contact: 07/21/2020
Next Scheduled EDR Contact: 11/09/2020
Data Release Frequency: Varies

CPCS: Contaminated or Potentially Contaminated Sites

A list of Contaminated or Potentially Contaminated Sites within Connecticut. This list represents the "Hazardous Waste Facilities," as defined in Section 22a-134f of the Connecticut General Statutes (CGS). The list contains the following types of sites: Sites listed on the Inventory of Hazardous Waste Disposal Sites; Sites subject to the Property Transfer Act; Sites at which underground storage tanks are known to have leaked; Sites at which hazardous waste subject to the RCRA; Sites that are included in EPA's (CERCLIS); Sites that are the subject of an order issued by the Commissioner of DEP that requires investigation and remediation of a potential or known source of pollution; and Sites that have entered into one of the Department's Voluntary Remediation Programs.

Date of Government Version: 03/17/2020
Date Data Arrived at EDR: 04/22/2020
Date Made Active in Reports: 07/06/2020
Number of Days to Update: 75

Source: Department of Energy & Environmental Protection
Telephone: 860-424-3766
Last EDR Contact: 07/28/2020
Next Scheduled EDR Contact: 11/16/2020
Data Release Frequency: Quarterly

DRYCLEANERS: Drycleaner Facilities

A listing of drycleaner facility locations.

GOVERNMENT RECORDS SEARCHED / DATA CURRENCY TRACKING

Date of Government Version: 07/18/2008
Date Data Arrived at EDR: 08/08/2008
Date Made Active in Reports: 08/27/2008
Number of Days to Update: 19

Source: Department of Energy & Environmental Protection
Telephone: 860-424-3026
Last EDR Contact: 09/01/2020
Next Scheduled EDR Contact: 12/21/2020
Data Release Frequency: Varies

ENFORCEMENT: Enforcement Case Listing

The types of enforcement actions included are administrative consent orders, final unilateral orders and final dispositions of civil cases through the Attorney General's Office.

Date of Government Version: 07/13/2020
Date Data Arrived at EDR: 07/15/2020
Date Made Active in Reports: 09/29/2020
Number of Days to Update: 76

Source: Department of Energy & Environmental Protection
Telephone: 860-424-3265
Last EDR Contact: 07/08/2020
Next Scheduled EDR Contact: 10/26/2020
Data Release Frequency: Varies

Financial Assurance 1: Financial Assurance Information Listing

A listing containing RCRA financial assurance information submitted on behalf of the CT DEP's Program Analysis Group of the Waste Engineering and Enforcement Division.

Date of Government Version: 06/11/2020
Date Data Arrived at EDR: 07/02/2020
Date Made Active in Reports: 09/16/2020
Number of Days to Update: 76

Source: Department of Energy & Environmental Protection
Telephone: 860-418-5930
Last EDR Contact: 09/10/2020
Next Scheduled EDR Contact: 12/28/2020
Data Release Frequency: Varies

Financial Assurance 2: Financial Assurance Information Listing

A listing of financial assurance information for solid waste facilities. Financial assurance is intended to ensure that resources are available to pay for the cost of closure, post-closure care, and corrective measures if the owner or operator of a regulated facility is unable or unwilling to pay.

Date of Government Version: 10/22/2018
Date Data Arrived at EDR: 10/30/2018
Date Made Active in Reports: 12/03/2018
Number of Days to Update: 34

Source: Department of Energy & Environmental Protection
Telephone: 860-418-5930
Last EDR Contact: 09/10/2020
Next Scheduled EDR Contact: 12/28/2020
Data Release Frequency: Varies

LEAD: Lead Inspection Database

The Lead Poisoning Prevention and Control Program lead inspection database.

Date of Government Version: 03/26/2014
Date Data Arrived at EDR: 03/27/2014
Date Made Active in Reports: 05/08/2014
Number of Days to Update: 42

Source: Department of Public Health
Telephone: 860-509-7299
Last EDR Contact: 08/25/2020
Next Scheduled EDR Contact: 12/14/2020
Data Release Frequency: Varies

LWDS: Connecticut Leachate and Wastewater Discharge Sites

The Leachate and Waste Water Discharge Inventory Data Layer (LWDS) includes point locations digitized from Leachate and Wastewater Discharge Source maps compiled by the Connecticut DEP. These maps locate surface and groundwater discharges that (1) have received a waste water discharge permit from the state or (2) are historic and now defunct waste sites or (3) are locations of accidental spills, leaks, or discharges of a variety of liquid or solid wastes.

Date of Government Version: 07/17/2009
Date Data Arrived at EDR: 10/21/2009
Date Made Active in Reports: 10/30/2009
Number of Days to Update: 9

Source: Department of Energy & Environmental Protection
Telephone: N/A
Last EDR Contact: 10/15/2014
Next Scheduled EDR Contact: 01/26/2015
Data Release Frequency: Varies

GOVERNMENT RECORDS SEARCHED / DATA CURRENCY TRACKING

CT MANIFEST: Hazardous Waste Manifest Data

Facility and manifest data. Manifest is a document that lists and tracks hazardous waste from the generator through transporters to a tsd facility.

Date of Government Version: 05/12/2020
Date Data Arrived at EDR: 05/12/2020
Date Made Active in Reports: 07/27/2020
Number of Days to Update: 76

Source: Department of Energy & Environmental Protection
Telephone: 860-424-3375
Last EDR Contact: 08/10/2020
Next Scheduled EDR Contact: 11/23/2020
Data Release Frequency: No Update Planned

NPDES: Wastewater Permit Listing

A listing of permits issued by the DEP.

Date of Government Version: 06/18/2020
Date Data Arrived at EDR: 06/19/2020
Date Made Active in Reports: 09/04/2020
Number of Days to Update: 77

Source: Department of Energy & Environmental Protection
Telephone: 860-424-3832
Last EDR Contact: 09/16/2020
Next Scheduled EDR Contact: 01/04/2021
Data Release Frequency: Varies

SEH: List of Significant Environmental Hazards Report to DEEP

The Significant Environmental Hazard Statute is intended to identify and abate short-term risks associated with specific environmental conditions identified in the statute. After abatement of short-term risks (meaning abatement of the significant environmental hazard condition), there may still be potential long-term risks associated with the release. However, a significant environmental hazard can be considered abated under the statute even though potential long-term risks may not have been addressed.

Date of Government Version: 07/21/2020
Date Data Arrived at EDR: 08/19/2020
Date Made Active in Reports: 09/04/2020
Number of Days to Update: 16

Source: Department of Energy & Environmental Protection
Telephone: 860-424-3766
Last EDR Contact: 07/08/2020
Next Scheduled EDR Contact: 10/26/2020
Data Release Frequency: Varies

UIC: Underground Injection Control Listing

A list of of subsurface disposal permits and their locations.

Date of Government Version: 06/15/2020
Date Data Arrived at EDR: 06/18/2020
Date Made Active in Reports: 09/04/2020
Number of Days to Update: 78

Source: Department of Energy & Environmental Protection
Telephone: 860-424-3058
Last EDR Contact: 07/14/2020
Next Scheduled EDR Contact: 11/02/2020
Data Release Frequency: Varies

PCS: Permit Compliance System

PCS is a computerized management information system that contains data on National Pollutant Discharge Elimination System (NPDES) permit holding facilities. PCS tracks the permit, compliance, and enforcement status of NPDES facilities.

Date of Government Version: 07/14/2011
Date Data Arrived at EDR: 08/05/2011
Date Made Active in Reports: 09/29/2011
Number of Days to Update: 55

Source: EPA, Office of Water
Telephone: 202-564-2496
Last EDR Contact: 09/11/2020
Next Scheduled EDR Contact: 12/21/2020
Data Release Frequency: Semi-Annually

MINES MRDS: Mineral Resources Data System

Mineral Resources Data System

Date of Government Version: 04/06/2018
Date Data Arrived at EDR: 10/21/2019
Date Made Active in Reports: 10/24/2019
Number of Days to Update: 3

Source: USGS
Telephone: 703-648-6533
Last EDR Contact: 08/28/2020
Next Scheduled EDR Contact: 12/07/2020
Data Release Frequency: Varies

GOVERNMENT RECORDS SEARCHED / DATA CURRENCY TRACKING

PCS ENF: Enforcement data

No description is available for this data

Date of Government Version: 12/31/2014
Date Data Arrived at EDR: 02/05/2015
Date Made Active in Reports: 03/06/2015
Number of Days to Update: 29

Source: EPA
Telephone: 202-564-2497
Last EDR Contact: 07/01/2020
Next Scheduled EDR Contact: 10/19/2020
Data Release Frequency: Varies

PCS INACTIVE: Listing of Inactive PCS Permits

An inactive permit is a facility that has shut down or is no longer discharging.

Date of Government Version: 11/05/2014
Date Data Arrived at EDR: 01/06/2015
Date Made Active in Reports: 05/06/2015
Number of Days to Update: 120

Source: EPA
Telephone: 202-564-2496
Last EDR Contact: 07/09/2020
Next Scheduled EDR Contact: 10/19/2020
Data Release Frequency: Semi-Annually

COI: Completion of Investigation

The COI must be signed and submitted by the Certifying Party to document that the investigation of the parcel has been completed in accordance with CGS Section 22a-134a(g)(1).

Date of Government Version: 04/09/2020
Date Data Arrived at EDR: 05/18/2020
Date Made Active in Reports: 07/31/2020
Number of Days to Update: 74

Source: Department of Energy & Environmental Protection
Telephone: 860-424-3000
Last EDR Contact: 09/16/2020
Next Scheduled EDR Contact: 01/04/2021
Data Release Frequency: Varies

EDR HIGH RISK HISTORICAL RECORDS

EDR Exclusive Records

EDR MGP: EDR Proprietary Manufactured Gas Plants

The EDR Proprietary Manufactured Gas Plant Database includes records of coal gas plants (manufactured gas plants) compiled by EDR's researchers. Manufactured gas sites were used in the United States from the 1800's to 1950's to produce a gas that could be distributed and used as fuel. These plants used whale oil, rosin, coal, or a mixture of coal, oil, and water that also produced a significant amount of waste. Many of the byproducts of the gas production, such as coal tar (oily waste containing volatile and non-volatile chemicals), sludges, oils and other compounds are potentially hazardous to human health and the environment. The byproduct from this process was frequently disposed of directly at the plant site and can remain or spread slowly, serving as a continuous source of soil and groundwater contamination.

Date of Government Version: N/A
Date Data Arrived at EDR: N/A
Date Made Active in Reports: N/A
Number of Days to Update: N/A

Source: EDR, Inc.
Telephone: N/A
Last EDR Contact: N/A
Next Scheduled EDR Contact: N/A
Data Release Frequency: No Update Planned

EDR Hist Auto: EDR Exclusive Historical Auto Stations

EDR has searched selected national collections of business directories and has collected listings of potential gas station/filling station/service station sites that were available to EDR researchers. EDR's review was limited to those categories of sources that might, in EDR's opinion, include gas station/filling station/service station establishments. The categories reviewed included, but were not limited to gas, gas station, gasoline station, filling station, auto, automobile repair, auto service station, service station, etc. This database falls within a category of information EDR classifies as "High Risk Historical Records", or HRHR. EDR's HRHR effort presents unique and sometimes proprietary data about past sites and operations that typically create environmental concerns, but may not show up in current government records searches.

Date of Government Version: N/A
Date Data Arrived at EDR: N/A
Date Made Active in Reports: N/A
Number of Days to Update: N/A

Source: EDR, Inc.
Telephone: N/A
Last EDR Contact: N/A
Next Scheduled EDR Contact: N/A
Data Release Frequency: Varies

GOVERNMENT RECORDS SEARCHED / DATA CURRENCY TRACKING

EDR Hist Cleaner: EDR Exclusive Historical Cleaners

EDR has searched selected national collections of business directories and has collected listings of potential dry cleaner sites that were available to EDR researchers. EDR's review was limited to those categories of sources that might, in EDR's opinion, include dry cleaning establishments. The categories reviewed included, but were not limited to dry cleaners, cleaners, laundry, laundromat, cleaning/laundry, wash & dry etc. This database falls within a category of information EDR classifies as "High Risk Historical Records", or HRHR. EDR's HRHR effort presents unique and sometimes proprietary data about past sites and operations that typically create environmental concerns, but may not show up in current government records searches.

Date of Government Version: N/A
Date Data Arrived at EDR: N/A
Date Made Active in Reports: N/A
Number of Days to Update: N/A

Source: EDR, Inc.
Telephone: N/A
Last EDR Contact: N/A
Next Scheduled EDR Contact: N/A
Data Release Frequency: Varies

EDR RECOVERED GOVERNMENT ARCHIVES

Exclusive Recovered Govt. Archives

RGA HWS: Recovered Government Archive State Hazardous Waste Facilities List

The EDR Recovered Government Archive State Hazardous Waste database provides a list of SHWS incidents derived from historical databases and includes many records that no longer appear in current government lists. Compiled from Records formerly available from the Department of Energy & Environmental Protection formerly know as the DEP which changes in July 2011 in Connecticut.

Date of Government Version: N/A
Date Data Arrived at EDR: 07/01/2013
Date Made Active in Reports: 01/02/2014
Number of Days to Update: 185

Source: Department of Energy & Environmental Protection
Telephone: N/A
Last EDR Contact: 06/01/2012
Next Scheduled EDR Contact: N/A
Data Release Frequency: Varies

RGA LUST: Recovered Government Archive Leaking Underground Storage Tank

The EDR Recovered Government Archive Leaking Underground Storage Tank database provides a list of LUST incidents derived from historical databases and includes many records that no longer appear in current government lists. Compiled from Records formerly available from the Department of Energy & Environmental Protection formerly know as the DEP which changes in July 2011 in Connecticut.

Date of Government Version: N/A
Date Data Arrived at EDR: 07/01/2013
Date Made Active in Reports: 01/02/2014
Number of Days to Update: 185

Source: Department of Energy & Environmental Protection
Telephone: N/A
Last EDR Contact: 06/01/2012
Next Scheduled EDR Contact: N/A
Data Release Frequency: Varies

OTHER DATABASE(S)

Depending on the geographic area covered by this report, the data provided in these specialty databases may or may not be complete. For example, the existence of wetlands information data in a specific report does not mean that all wetlands in the area covered by the report are included. Moreover, the absence of any reported wetlands information does not necessarily mean that wetlands do not exist in the area covered by the report.

NJ MANIFEST: Manifest Information

Hazardous waste manifest information.

Date of Government Version: 12/31/2018
Date Data Arrived at EDR: 04/10/2019
Date Made Active in Reports: 05/16/2019
Number of Days to Update: 36

Source: Department of Environmental Protection
Telephone: N/A
Last EDR Contact: 07/09/2020
Next Scheduled EDR Contact: 10/19/2020
Data Release Frequency: Annually

GOVERNMENT RECORDS SEARCHED / DATA CURRENCY TRACKING

NY MANIFEST: Facility and Manifest Data

Manifest is a document that lists and tracks hazardous waste from the generator through transporters to a TSD facility.

Date of Government Version: 01/01/2019
Date Data Arrived at EDR: 04/29/2020
Date Made Active in Reports: 07/10/2020
Number of Days to Update: 72

Source: Department of Environmental Conservation
Telephone: 518-402-8651
Last EDR Contact: 07/31/2020
Next Scheduled EDR Contact: 11/09/2020
Data Release Frequency: Quarterly

PA MANIFEST: Manifest Information

Hazardous waste manifest information.

Date of Government Version: 06/30/2018
Date Data Arrived at EDR: 07/19/2019
Date Made Active in Reports: 09/10/2019
Number of Days to Update: 53

Source: Department of Environmental Protection
Telephone: 717-783-8990
Last EDR Contact: 07/09/2020
Next Scheduled EDR Contact: 10/26/2020
Data Release Frequency: Annually

RI MANIFEST: Manifest information

Hazardous waste manifest information

Date of Government Version: 12/31/2018
Date Data Arrived at EDR: 10/02/2019
Date Made Active in Reports: 12/10/2019
Number of Days to Update: 69

Source: Department of Environmental Management
Telephone: 401-222-2797
Last EDR Contact: 08/11/2020
Next Scheduled EDR Contact: 11/30/2020
Data Release Frequency: Annually

VT MANIFEST: Hazardous Waste Manifest Data

Hazardous waste manifest information.

Date of Government Version: 10/28/2019
Date Data Arrived at EDR: 10/29/2019
Date Made Active in Reports: 01/09/2020
Number of Days to Update: 72

Source: Department of Environmental Conservation
Telephone: 802-241-3443
Last EDR Contact: 07/09/2020
Next Scheduled EDR Contact: 10/26/2020
Data Release Frequency: Annually

WI MANIFEST: Manifest Information

Hazardous waste manifest information.

Date of Government Version: 05/31/2018
Date Data Arrived at EDR: 06/19/2019
Date Made Active in Reports: 09/03/2019
Number of Days to Update: 76

Source: Department of Natural Resources
Telephone: N/A
Last EDR Contact: 09/02/2020
Next Scheduled EDR Contact: 12/21/2020
Data Release Frequency: Annually

Oil/Gas Pipelines

Source: Endeavor Business Media

Petroleum Bundle (Crude Oil, Refined Products, Petrochemicals, Gas Liquids (LPG/NGL), and Specialty Gases (Miscellaneous)) N = Natural Gas Bundle (Natural Gas, Gas Liquids (LPG/NGL), and Specialty Gases (Miscellaneous)). This map includes information copyrighted by Endeavor Business Media. This information is provided on a best effort basis and Endeavor Business Media does not guarantee its accuracy nor warrant its fitness for any particular purpose. Such information has been reprinted with the permission of Endeavor Business Media.

Electric Power Transmission Line Data

Source: Endeavor Business Media

This map includes information copyrighted by Endeavor Business Media. This information is provided on a best effort basis and Endeavor Business Media does not guarantee its accuracy nor warrant its fitness for any particular purpose. Such information has been reprinted with the permission of Endeavor Business Media.

Sensitive Receptors: There are individuals deemed sensitive receptors due to their fragile immune systems and special sensitivity to environmental discharges. These sensitive receptors typically include the elderly, the sick, and children. While the location of all sensitive receptors cannot be determined, EDR indicates those buildings and facilities - schools, daycares, hospitals, medical centers, and nursing homes - where individuals who are sensitive receptors are likely to be located.

GOVERNMENT RECORDS SEARCHED / DATA CURRENCY TRACKING

AHA Hospitals:

Source: American Hospital Association, Inc.

Telephone: 312-280-5991

The database includes a listing of hospitals based on the American Hospital Association's annual survey of hospitals.

Medical Centers: Provider of Services Listing

Source: Centers for Medicare & Medicaid Services

Telephone: 410-786-3000

A listing of hospitals with Medicare provider number, produced by Centers of Medicare & Medicaid Services, a federal agency within the U.S. Department of Health and Human Services.

Nursing Homes

Source: National Institutes of Health

Telephone: 301-594-6248

Information on Medicare and Medicaid certified nursing homes in the United States.

Public Schools

Source: National Center for Education Statistics

Telephone: 202-502-7300

The National Center for Education Statistics' primary database on elementary and secondary public education in the United States. It is a comprehensive, annual, national statistical database of all public elementary and secondary schools and school districts, which contains data that are comparable across all states.

Private Schools

Source: National Center for Education Statistics

Telephone: 202-502-7300

The National Center for Education Statistics' primary database on private school locations in the United States.

Daycare Centers: Licensed Child Care Facilities

Source: Department of Public Health

Telephone: 860-509-8045

Flood Zone Data: This data was obtained from the Federal Emergency Management Agency (FEMA). It depicts 100-year and 500-year flood zones as defined by FEMA. It includes the National Flood Hazard Layer (NFHL) which incorporates Flood Insurance Rate Map (FIRM) data and Q3 data from FEMA in areas not covered by NFHL.

Source: FEMA

Telephone: 877-336-2627

Date of Government Version: 2003, 2015

NWI: National Wetlands Inventory. This data, available in select counties across the country, was obtained by EDR in 2002, 2005 and 2010 from the U.S. Fish and Wildlife Service.

State Wetlands Data: Tidal Wetlands

Source: Department of Energy & Environmental Protection

Telephone: 860-424-4054

Current USGS 7.5 Minute Topographic Map

Source: U.S. Geological Survey

STREET AND ADDRESS INFORMATION

© 2015 TomTom North America, Inc. All rights reserved. This material is proprietary and the subject of copyright protection and other intellectual property rights owned by or licensed to Tele Atlas North America, Inc. The use of this material is subject to the terms of a license agreement. You will be held liable for any unauthorized copying or disclosure of this material.

GEOCHECK[®] - PHYSICAL SETTING SOURCE ADDENDUM

TARGET PROPERTY ADDRESS

98 EAST MAIN STREET
98 EAST MAIN STREET
VERNON, CT 06066

TARGET PROPERTY COORDINATES

Latitude (North):	41.867852 - 41° 52' 4.27"
Longitude (West):	72.443458 - 72° 26' 36.45"
Universal Transverse Mercator:	Zone 18
UTM X (Meters):	712177.9
UTM Y (Meters):	4638051.5
Elevation:	472 ft. above sea level

USGS TOPOGRAPHIC MAP

Target Property Map:	5642449 ROCKVILLE, CT
Version Date:	2012
North Map:	5642417 ELLINGTON, CT
Version Date:	2012

EDR's GeoCheck Physical Setting Source Addendum is provided to assist the environmental professional in forming an opinion about the impact of potential contaminant migration.

Assessment of the impact of contaminant migration generally has two principle investigative components:

1. Groundwater flow direction, and
2. Groundwater flow velocity.

Groundwater flow direction may be impacted by surface topography, hydrology, hydrogeology, characteristics of the soil, and nearby wells. Groundwater flow velocity is generally impacted by the nature of the geologic strata.

GEOCHECK® - PHYSICAL SETTING SOURCE SUMMARY

GROUNDWATER FLOW DIRECTION INFORMATION

Groundwater flow direction for a particular site is best determined by a qualified environmental professional using site-specific well data. If such data is not reasonably ascertainable, it may be necessary to rely on other sources of information, such as surface topographic information, hydrologic information, hydrogeologic data collected on nearby properties, and regional groundwater flow information (from deep aquifers).

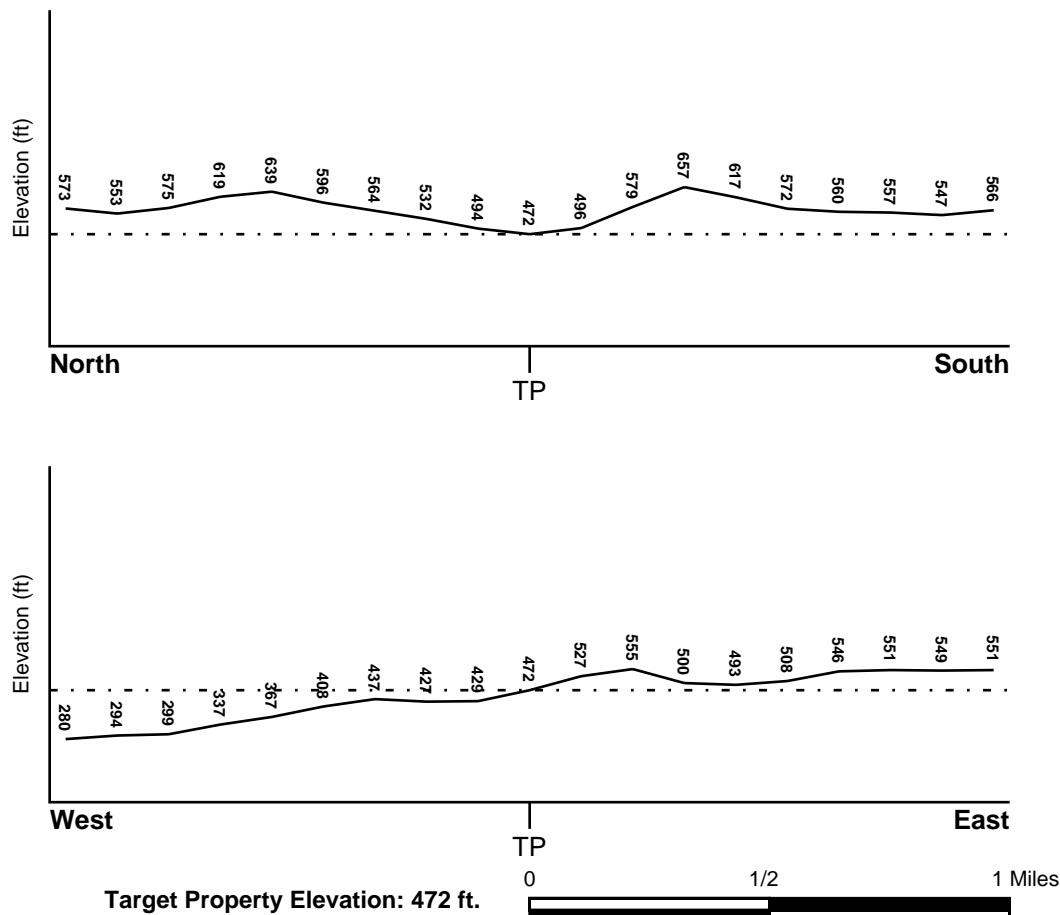
TOPOGRAPHIC INFORMATION

Surface topography may be indicative of the direction of surficial groundwater flow. This information can be used to assist the environmental professional in forming an opinion about the impact of nearby contaminated properties or, should contamination exist on the target property, what downgradient sites might be impacted.

TARGET PROPERTY TOPOGRAPHY

General Topographic Gradient: General WNW

SURROUNDING TOPOGRAPHY: ELEVATION PROFILES



Source: Topography has been determined from the USGS 7.5' Digital Elevation Model and should be evaluated on a relative (not an absolute) basis. Relative elevation information between sites of close proximity should be field verified.

GEOCHECK® - PHYSICAL SETTING SOURCE SUMMARY

HYDROLOGIC INFORMATION

Surface water can act as a hydrologic barrier to groundwater flow. Such hydrologic information can be used to assist the environmental professional in forming an opinion about the impact of nearby contaminated properties or, should contamination exist on the target property, what downgradient sites might be impacted.

Refer to the Physical Setting Source Map following this summary for hydrologic information (major waterways and bodies of water).

FEMA FLOOD ZONE

<u>Flood Plain Panel at Target Property</u>	<u>FEMA Source Type</u>
0901310005B	FEMA Q3 Flood data
<u>Additional Panels in search area:</u>	<u>FEMA Source Type</u>
0901710005A	FEMA Q3 Flood data
0901580015C	FEMA Q3 Flood data
0901710015A	FEMA Q3 Flood data

NATIONAL WETLAND INVENTORY

<u>NWI Quad at Target Property</u>	<u>NWI Electronic Data Coverage</u>
ROCKVILLE	YES - refer to the Overview Map and Detail Map

HYDROGEOLOGIC INFORMATION

Hydrogeologic information obtained by installation of wells on a specific site can often be an indicator of groundwater flow direction in the immediate area. Such hydrogeologic information can be used to assist the environmental professional in forming an opinion about the impact of nearby contaminated properties or, should contamination exist on the target property, what downgradient sites might be impacted.

Site-Specific Hydrogeological Data*:

Search Radius:	1.25 miles
Status:	Not found

AQUIFLOW®

Search Radius: 1.000 Mile.

EDR has developed the AQUIFLOW Information System to provide data on the general direction of groundwater flow at specific points. EDR has reviewed reports submitted by environmental professionals to regulatory authorities at select sites and has extracted the date of the report, groundwater flow direction as determined hydrogeologically, and the depth to water table.

<u>MAP ID</u>	<u>LOCATION FROM TP</u>	<u>GENERAL DIRECTION GROUNDWATER FLOW</u>
A1	1/4 - 1/2 Mile West	E
1G	1/4 - 1/2 Mile West	E

For additional site information, refer to Physical Setting Source Map Findings.

GEOCHECK® - PHYSICAL SETTING SOURCE SUMMARY

GROUNDWATER FLOW VELOCITY INFORMATION

Groundwater flow velocity information for a particular site is best determined by a qualified environmental professional using site specific geologic and soil strata data. If such data are not reasonably ascertainable, it may be necessary to rely on other sources of information, including geologic age identification, rock stratigraphic unit and soil characteristics data collected on nearby properties and regional soil information. In general, contaminant plumes move more quickly through sandy-gravelly types of soils than silty-clayey types of soils.

GEOLOGIC INFORMATION IN GENERAL AREA OF TARGET PROPERTY

Geologic information can be used by the environmental professional in forming an opinion about the relative speed at which contaminant migration may be occurring.

ROCK STRATIGRAPHIC UNIT

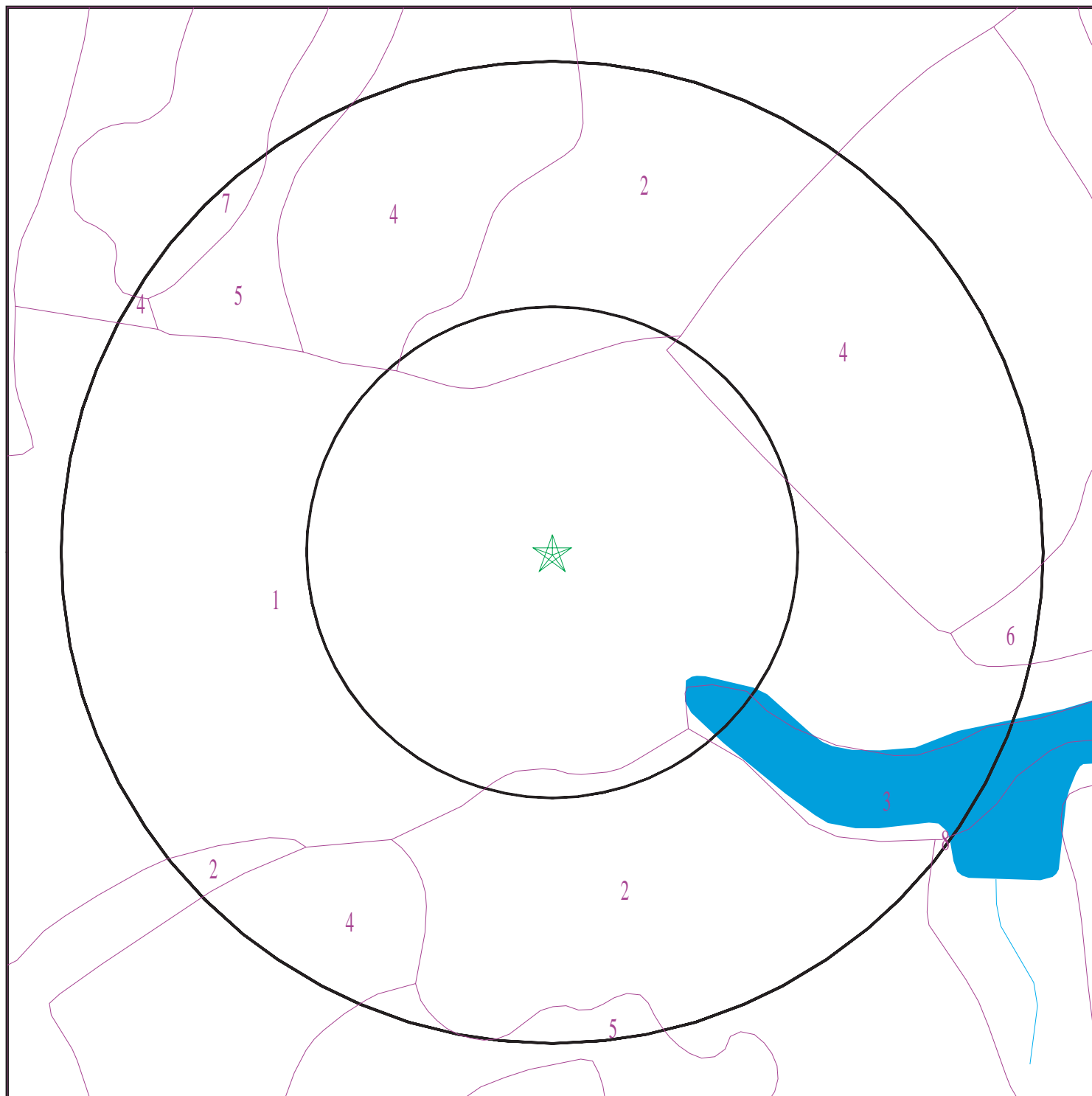
Era:	Paleozoic
System:	Ordovician
Series:	Ordovician volcanic rocks
Code:	Ov <i>(decoded above as Era, System & Series)</i>

GEOLOGIC AGE IDENTIFICATION


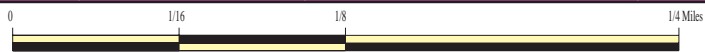
Category: Volcanic Rocks

Geologic Age and Rock Stratigraphic Unit Source: P.G. Schruben, R.E. Arndt and W.J. Bawiec, Geology of the Conterminous U.S. at 1:2,500,000 Scale - a digital representation of the 1974 P.B. King and H.M. Beikman Map, USGS Digital Data Series DDS - 11 (1994).

SSURGO SOIL MAP - 6210002.2s



- ★ Target Property
- SSURGO Soil
- Water



SITE NAME: 98 East Main Street
ADDRESS: 98 East Main Street
Vernon CT 06066
LAT/LONG: 41.867852 / 72.443458

CLIENT: GZA GeoEnvironmental, Inc.
CONTACT: Casey Watts
INQUIRY #: 6210002.2s
DATE: September 30, 2020 1:28 pm

GEOCHECK® - PHYSICAL SETTING SOURCE SUMMARY

DOMINANT SOIL COMPOSITION IN GENERAL AREA OF TARGET PROPERTY

The U.S. Department of Agriculture's (USDA) Soil Conservation Service (SCS) leads the National Cooperative Soil Survey (NCSS) and is responsible for collecting, storing, maintaining and distributing soil survey information for privately owned lands in the United States. A soil map in a soil survey is a representation of soil patterns in a landscape. The following information is based on Soil Conservation Service SSURGO data.

Soil Map ID: 1

Soil Component Name: Urban land
Soil Surface Texture: material
Hydrologic Group: Not reported

Soil Drainage Class:
Hydric Status: Unknown

Corrosion Potential - Uncoated Steel: Not Reported

Depth to Bedrock Min: > 0 inches

Depth to Watertable Min: > 0 inches

Soil Layer Information							
Layer	Boundary		Soil Texture Class	Classification		Saturated hydraulic conductivity micro m/sec	Soil Reaction (pH)
	Upper	Lower		AASHTO Group	Unified Soil		
1	0 inches	5 inches	material	Not reported	Not reported	Max: 141 Min: 0.07	Max: Min:

Soil Map ID: 2

Soil Component Name: Udorthents
Soil Surface Texture: loam
Hydrologic Group: Class C - Slow infiltration rates. Soils with layers impeding downward movement of water, or soils with moderately fine or fine textures.

Soil Drainage Class: Well drained

Hydric Status: Unknown

Corrosion Potential - Uncoated Steel: Moderate

Depth to Bedrock Min: > 0 inches

Depth to Watertable Min: > 0 inches

GEOCHECK® - PHYSICAL SETTING SOURCE SUMMARY

Soil Layer Information							
Layer	Boundary		Soil Texture Class	Classification		Saturated hydraulic conductivity micro m/sec	Soil Reaction (pH)
	Upper	Lower		AASHTO Group	Unified Soil		
1	0 inches	5 inches	loam	Silt-Clay Materials (more than 35 pct. passing No. 200), Silty Soils.	COARSE-GRAINED SOILS, Sands, Sands with fines, Silty Sand.	Max: 703 Min: 0.01	Max: 7.8 Min: 4.5
2	5 inches	21 inches	gravelly loam	Silt-Clay Materials (more than 35 pct. passing No. 200), Silty Soils.	COARSE-GRAINED SOILS, Sands, Sands with fines, Silty Sand.	Max: 703 Min: 0.01	Max: 7.8 Min: 4.5
3	21 inches	79 inches	very gravelly sandy loam	Silt-Clay Materials (more than 35 pct. passing No. 200), Silty Soils.	COARSE-GRAINED SOILS, Sands, Sands with fines, Silty Sand.	Max: 703 Min: 0.01	Max: 7.8 Min: 4.5

Soil Map ID: 3

Soil Component Name: Water

Soil Surface Texture: loam

Hydrologic Group: Class C - Slow infiltration rates. Soils with layers impeding downward movement of water, or soils with moderately fine or fine textures.

Soil Drainage Class:
Hydric Status: Unknown

Corrosion Potential - Uncoated Steel: Not Reported

Depth to Bedrock Min: > 0 inches

Depth to Watertable Min: > 0 inches

No Layer Information available.

GEOCHECK® - PHYSICAL SETTING SOURCE SUMMARY

Soil Map ID: 4

Soil Component Name: Charlton

Soil Surface Texture: fine sandy loam

Hydrologic Group: Class B - Moderate infiltration rates. Deep and moderately deep, moderately well and well drained soils with moderately coarse textures.

Soil Drainage Class: Well drained

Hydric Status: Partially hydric

Corrosion Potential - Uncoated Steel: Moderate

Depth to Bedrock Min: > 74 inches

Depth to Watertable Min: > 0 inches

Soil Layer Information							
Layer	Boundary		Soil Texture Class	Classification		Saturated hydraulic conductivity micro m/sec	Soil Reaction (pH)
	Upper	Lower		AASHTO Group	Unified Soil		
1	0 inches	3 inches	fine sandy loam	Silt-Clay Materials (more than 35 pct. passing No. 200), Silty Soils.	COARSE-GRAINED SOILS, Sands, Sands with fines, Silty Sand.	Max: 42 Min: 4	Max: 6 Min: 4.5
2	3 inches	7 inches	fine sandy loam	Silt-Clay Materials (more than 35 pct. passing No. 200), Silty Soils.	COARSE-GRAINED SOILS, Sands, Sands with fines, Silty Sand.	Max: 42 Min: 4	Max: 6 Min: 4.5
3	7 inches	18 inches	fine sandy loam	Silt-Clay Materials (more than 35 pct. passing No. 200), Silty Soils.	COARSE-GRAINED SOILS, Sands, Sands with fines, Silty Sand.	Max: 42 Min: 4	Max: 6 Min: 4.5
4	18 inches	27 inches	gravelly fine sandy loam	Silt-Clay Materials (more than 35 pct. passing No. 200), Silty Soils.	COARSE-GRAINED SOILS, Sands, Sands with fines, Silty Sand.	Max: 42 Min: 4	Max: 6 Min: 4.5
5	27 inches	64 inches	gravelly fine sandy loam	Silt-Clay Materials (more than 35 pct. passing No. 200), Silty Soils.	COARSE-GRAINED SOILS, Sands, Sands with fines, Silty Sand.	Max: 42 Min: 4	Max: 6 Min: 4.5

GEOCHECK® - PHYSICAL SETTING SOURCE SUMMARY

Soil Map ID: 5

Soil Component Name: Charlton

Soil Surface Texture: fine sandy loam

Hydrologic Group: Class B - Moderate infiltration rates. Deep and moderately deep, moderately well and well drained soils with moderately coarse textures.

Soil Drainage Class: Well drained

Hydric Status: Partially hydric

Corrosion Potential - Uncoated Steel: Moderate

Depth to Bedrock Min: > 74 inches

Depth to Watertable Min: > 0 inches

Soil Layer Information							
Layer	Boundary		Soil Texture Class	Classification		Saturated hydraulic conductivity micro m/sec	Soil Reaction (pH)
	Upper	Lower		AASHTO Group	Unified Soil		
1	0 inches	3 inches	fine sandy loam	Silt-Clay Materials (more than 35 pct. passing No. 200), Silty Soils.	COARSE-GRAINED SOILS, Sands, Sands with fines, Silty Sand.	Max: 42 Min: 4	Max: 6 Min: 4.5
2	3 inches	7 inches	fine sandy loam	Silt-Clay Materials (more than 35 pct. passing No. 200), Silty Soils.	COARSE-GRAINED SOILS, Sands, Sands with fines, Silty Sand.	Max: 42 Min: 4	Max: 6 Min: 4.5
3	7 inches	18 inches	fine sandy loam	Silt-Clay Materials (more than 35 pct. passing No. 200), Silty Soils.	COARSE-GRAINED SOILS, Sands, Sands with fines, Silty Sand.	Max: 42 Min: 4	Max: 6 Min: 4.5
4	18 inches	27 inches	gravelly fine sandy loam	Silt-Clay Materials (more than 35 pct. passing No. 200), Silty Soils.	COARSE-GRAINED SOILS, Sands, Sands with fines, Silty Sand.	Max: 42 Min: 4	Max: 6 Min: 4.5
5	27 inches	64 inches	gravelly fine sandy loam	Silt-Clay Materials (more than 35 pct. passing No. 200), Silty Soils.	COARSE-GRAINED SOILS, Sands, Sands with fines, Silty Sand.	Max: 42 Min: 4	Max: 6 Min: 4.5

GEOCHECK® - PHYSICAL SETTING SOURCE SUMMARY

Soil Map ID: 6

Soil Component Name: Merrimac

Soil Surface Texture: sandy loam

Hydrologic Group: Class B - Moderate infiltration rates. Deep and moderately deep, moderately well and well drained soils with moderately coarse textures.

Soil Drainage Class: Somewhat excessively drained

Hydric Status: Partially hydric

Corrosion Potential - Uncoated Steel: Low

Depth to Bedrock Min: > 0 inches

Depth to Watertable Min: > 0 inches

Soil Layer Information							
Layer	Boundary		Soil Texture Class	Classification		Saturated hydraulic conductivity micro m/sec	Soil Reaction (pH)
	Upper	Lower		AASHTO Group	Unified Soil		
1	0 inches	9 inches	sandy loam	Silt-Clay Materials (more than 35 pct. passing No. 200), Silty Soils.	COARSE-GRAINED SOILS, Sands, Clean Sands, Poorly graded sand. COARSE-GRAINED SOILS, Sands, Sands with fines, Silty Sand.	Max: 703 Min: 42	Max: 6 Min: 5.1
2	9 inches	16 inches	sandy loam	Silt-Clay Materials (more than 35 pct. passing No. 200), Silty Soils.	COARSE-GRAINED SOILS, Sands, Clean Sands, Poorly graded sand. COARSE-GRAINED SOILS, Sands, Sands with fines, Silty Sand.	Max: 703 Min: 42	Max: 6 Min: 5.1
3	16 inches	24 inches	gravelly sandy loam	Silt-Clay Materials (more than 35 pct. passing No. 200), Silty Soils.	COARSE-GRAINED SOILS, Sands, Clean Sands, Poorly graded sand. COARSE-GRAINED SOILS, Sands, Sands with fines, Silty Sand.	Max: 703 Min: 42	Max: 6 Min: 5.1

GEOCHECK® - PHYSICAL SETTING SOURCE SUMMARY

Soil Layer Information							
Layer	Boundary		Soil Texture Class	Classification		Saturated hydraulic conductivity micro m/sec	Soil Reaction (pH)
	Upper	Lower		AASHTO Group	Unified Soil		
4	24 inches	59 inches	stratified very gravelly coarse sand to gravelly sand	Silt-Clay Materials (more than 35 pct. passing No. 200), Silty Soils.	COARSE-GRAINED SOILS, Sands, Clean Sands, Poorly graded sand. COARSE-GRAINED SOILS, Sands, Sands with fines, Silty Sand.	Max: 703 Min: 42	Max: 6 Min: 5.1

Soil Map ID: 7

Soil Component Name: Hollis

Soil Surface Texture: highly decomposed plant material

Hydrologic Group: Class D - Very slow infiltration rates. Soils are clayey, have a high water table, or are shallow to an impervious layer.

Soil Drainage Class: Well drained

Hydric Status: Partially hydric

Corrosion Potential - Uncoated Steel: Low

Depth to Bedrock Min: > 2 inches

Depth to Watertable Min: > 0 inches

Soil Layer Information							
Layer	Boundary		Soil Texture Class	Classification		Saturated hydraulic conductivity micro m/sec	Soil Reaction (pH)
	Upper	Lower		AASHTO Group	Unified Soil		
1	0 inches	1 inches	highly decomposed plant material	A-8	Not reported	Max: 141 Min: 0.07	Max: Min:
2	1 inches	5 inches	gravelly fine sandy loam	A-8	Not reported	Max: 141 Min: 0.07	Max: Min:
3	5 inches	9 inches	channery fine sandy loam	A-8	Not reported	Max: 141 Min: 0.07	Max: Min:

GEOCHECK® - PHYSICAL SETTING SOURCE SUMMARY

Soil Layer Information							
	Boundary			Classification		Saturated hydraulic conductivity micro m/sec	Soil Reaction (pH)
Layer	Upper	Lower	Soil Texture Class	AASHTO Group	Unified Soil		
4	9 inches	14 inches	gravelly fine sandy loam	A-8	Not reported	Max: 141 Min: 0.07	Max: Min:
5	14 inches	18 inches		A-8	Not reported	Max: 141 Min: 0.07	Max: Min:

Soil Map ID: 8

Soil Component Name: Hinckley

Soil Surface Texture: gravelly sandy loam

Hydrologic Group: Class A - High infiltration rates. Soils are deep, well drained to excessively drained sands and gravels.

Soil Drainage Class: Excessively drained

Hydric Status: Partially hydric

Corrosion Potential - Uncoated Steel: Low

Depth to Bedrock Min: > 0 inches

Depth to Watertable Min: > 0 inches

Soil Layer Information							
	Boundary			Classification		Saturated hydraulic conductivity micro m/sec	Soil Reaction (pH)
Layer	Upper	Lower	Soil Texture Class	AASHTO Group	Unified Soil		
1	0 inches	7 inches	gravelly sandy loam	Silt-Clay Materials (more than 35 pct. passing No. 200), Silty Soils.	COARSE-GRAINED SOILS, Gravels, Gravels with fines, Silty Gravel	Max: 703 Min: 141	Max: 6 Min: 3.5
2	7 inches	20 inches	very gravelly loamy sand	Silt-Clay Materials (more than 35 pct. passing No. 200), Silty Soils.	COARSE-GRAINED SOILS, Gravels, Gravels with fines, Silty Gravel	Max: 703 Min: 141	Max: 6 Min: 3.5

GEOCHECK® - PHYSICAL SETTING SOURCE SUMMARY

Soil Layer Information							
Layer	Boundary		Soil Texture Class	Classification		Saturated hydraulic conductivity micro m/sec	Soil Reaction (pH)
	Upper	Lower		AASHTO Group	Unified Soil		
3	20 inches	27 inches	very gravelly sand	Silt-Clay Materials (more than 35 pct. passing No. 200), Silty Soils.	COARSE-GRAINED SOILS, Gravels, Gravels with fines, Silty Gravel	Max: 703 Min: 141	Max: 6 Min: 3.5
4	27 inches	42 inches	stratified cobbly coarse sand to extremely gravelly sand	Silt-Clay Materials (more than 35 pct. passing No. 200), Silty Soils.	COARSE-GRAINED SOILS, Gravels, Gravels with fines, Silty Gravel	Max: 703 Min: 141	Max: 6 Min: 3.5
5	42 inches	59 inches	stratified cobbly coarse sand to extremely gravelly sand	Silt-Clay Materials (more than 35 pct. passing No. 200), Silty Soils.	COARSE-GRAINED SOILS, Gravels, Gravels with fines, Silty Gravel	Max: 703 Min: 141	Max: 6 Min: 3.5

LOCAL / REGIONAL WATER AGENCY RECORDS

EDR Local/Regional Water Agency records provide water well information to assist the environmental professional in assessing sources that may impact ground water flow direction, and in forming an opinion about the impact of contaminant migration on nearby drinking water wells.

WELL SEARCH DISTANCE INFORMATION

<u>DATABASE</u>	<u>SEARCH DISTANCE (miles)</u>
Federal USGS	1.000
Federal FRDS PWS	Nearest PWS within 1 mile
State Database	1.000

FEDERAL USGS WELL INFORMATION

<u>MAP ID</u>	<u>WELL ID</u>	<u>LOCATION FROM TP</u>
3	USGS40000229252	1/2 - 1 Mile SSE
4	USGS40000229235	1/2 - 1 Mile South

FEDERAL FRDS PUBLIC WATER SUPPLY SYSTEM INFORMATION

<u>MAP ID</u>	<u>WELL ID</u>	<u>LOCATION FROM TP</u>

GEOCHECK® - PHYSICAL SETTING SOURCE SUMMARY

FEDERAL FRDS PUBLIC WATER SUPPLY SYSTEM INFORMATION

MAP ID	WELL ID	LOCATION FROM TP
A2	CT0480092	1/4 - 1/2 Mile WSW

Note: PWS System location is not always the same as well location.

STATE DATABASE WELL INFORMATION

MAP ID	WELL ID	LOCATION FROM TP
No Wells Found		

PHYSICAL SETTING SOURCE MAP - 6210002.2s



- County Boundary
- Major Roads
- Contour Lines
- Earthquake epicenter, Richter 5 or greater
- Water Wells
- Public Water Supply Wells
- Cluster of Multiple Icons
- Groundwater Flow Direction
- Indeterminate Groundwater Flow at Location
- Groundwater Flow Varies at Location
- Closest Hydrogeological Data
- EPA Designated Sole Src. Aq.

SITE NAME: 98 East Main Street
 ADDRESS: 98 East Main Street
 Vernon CT 06066
 LAT/LONG: 41.867852 / 72.443458

CLIENT: GZA GeoEnvironmental, Inc.
 CONTACT: Casey Watts
 INQUIRY #: 6210002.2s
 DATE: September 30, 2020 1:28 pm

GEOCHECK® - PHYSICAL SETTING SOURCE MAP FINDINGS

Map ID
Direction
Distance
Elevation

Database EDR ID Number

A1
West
1/4 - 1/2 Mile
Lower

Site ID: 820952
Groundwater Flow: E
Shallowest Water Table Depth: Not Reported
Deepest Water Table Depth: Not Reported
Average Water Table Depth: Not Reported
Date: 01/22/1992

AQUIFLOW 34937

A2
WSW
1/4 - 1/2 Mile
Lower

FRDS PWS CT0480092

Epa region: 01
Pwsid: CT0480092
Cityserved: Not Reported
Zipserved: Not Reported
Status: Closed
Pwssvconn: 1
Pwstype: TNCWS
Contact: ROBERT GALETT
Contactphone: 203-872-7327
Contactaddress2: 27 LAWRENCE STREET
Contactstate: CT
Pwsactivitycode: I

State: CT
Pwsname: ROBERT GALETT
Stateserved: CT
Fipscounty: 09013
Retpopsrvd: 25
Psource longname: Groundwater
Owner: Private
Contactorgname: Not Reported
Contactaddress1: Not Reported
Contactcity: ROCKVILLE
Contactzip: 06066

PWS ID: CT0480092
PWS name: COUNTRY SQUIRE RESTAURANT
PWS city: ELLINGTON
PWS zip: 06029
Activity status: Active
Date system deactivated: Not Reported
System name: ROBERT GALETT
System address: 27 LAWRENCE STREET
System state: CT

PWS type: System Owner/Responsible Party
PWS address: Not Reported
PWS state: CT
PWS ID: CT0480092
Date system activated: 7706
Retail population: 00000050
System address: Not Reported
System city: ROCKVILLE
System zip: 06066

Population served: Under 101 Persons

Treatment: Untreated

Latitude: 415200

Longitude: 0722700

3
SSE
1/2 - 1 Mile
Higher

FED USGS USGS40000229252

Organization ID: USGS-CT
Organization Name: USGS Connecticut Water Science Center
Monitor Location: CT-V 76
Description: Not Reported
Drainage Area: Not Reported
Contrib Drainage Area: Not Reported
Aquifer: Sand and gravel aquifers (glaciated regions)
Formation Type: Drift, Stratified
Construction Date: 1958
Well Depth Units: ft
Well Hole Depth Units: Not Reported

Type: Well
HUC: 01080205
Drainage Area Units: Not Reported
Contrib Drainage Area Units: Not Reported
Aquifer Type: Not Reported
Well Depth: 108
Well Hole Depth: Not Reported

GEOCHECK® - PHYSICAL SETTING SOURCE MAP FINDINGS

Ground water levels,Number of Measurements:	1	Level reading date:	1958-08-01
Feet below surface:	39.00	Feet to sea level:	Not Reported
Note:	Not Reported		

4 South 1/2 - 1 Mile Higher

FED USGS USGS40000229235

Organization ID:	USGS-CT		
Organization Name:	USGS Connecticut Water Science Center		
Monitor Location:	CT-V 51	Type:	Well
Description:	Not Reported	HUC:	01080205
Drainage Area:	Not Reported	Drainage Area Units:	Not Reported
Contrib Drainage Area:	Not Reported	Contrib Drainage Area Unts:	Not Reported
Aquifer:	New England crystalline-rock aquifers		
Formation Type:	Not Reported	Aquifer Type:	Not Reported
Construction Date:	1956	Well Depth:	100
Well Depth Units:	ft	Well Hole Depth:	Not Reported
Well Hole Depth Units:	Not Reported		

Ground water levels,Number of Measurements:	1	Level reading date:	1956-02-01
Feet below surface:	12.00	Feet to sea level:	Not Reported
Note:	Not Reported		

1G West 1/4 - 1/2 Mile Lower

Site ID:	820952
Groundwater Flow:	E
Shallowest Water Table Depth:	Not Reported
Deepest Water Table Depth:	Not Reported
Average Water Table Depth:	Not Reported
Date:	01/22/1992

AQUIFLOW 34937

GEOCHECK® - PHYSICAL SETTING SOURCE MAP FINDINGS

RADON

AREA RADON INFORMATION

State Database: CT Radon

Radon Test Results

City	# Sites	< 4 Pci/L	4 < 10 Pci/L	10 < 20 Pci/L	20 < 50 Pci/L	50 < 100 Pci/L	> 100 Pci/L
Stafford Springs	2	2 (100)	0 (0)	0 (0)	0 (0)	0 (0)	0 (0)
Storrs	4	3 (75)	0 (0)	1 (25)	0 (0)	0 (0)	0 (0)
Tolland	15	10 (66.7)	4 (26.7)	1 (6.6)	0 (0)	0 (0)	0 (0)
Vernon	29	24 (82.7)	4 (13.8)	1 (3.5)	0 (0)	0 (0)	0 (0)
West Willington	1	1 (100)	0 (0)	0 (0)	0 (0)	0 (0)	0 (0)
Willington	1	2 (100)	0 (0)	0 (0)	0 (0)	0 (0)	0 (0)
Manchester	34	24 (70.6)	10 (29.4)	0 (0)	0 (0)	0 (0)	0 (0)
Amston	10	5 (50)	4 (40)	1 (10)	0 (0)	0 (0)	0 (0)
Andover	97	74 (76.3)	15 (15.5)	6 (6.2)	1 (1)	0 (0)	0 (0)
Bolton	10	7(70)	2 (20)	1 (10)	0 (0)	0 (0)	0 (0)
Columbia	11	8 (72.7)	3 (27.3)	0 (0)	0 (0)	0 (0)	0 (0)
Coventry	16	13 (81.25)	1 (6.25)	2 (12.5)	0 (0)	0 (0)	0 (0)
Ellington	19	15 (78.9)	2 (10.5)	2 (10.5)	0 (0)	0 (0)	0 (0)
Mansfield	100	87 (87)	13 (13)	0 (0)	0 (0)	0 (0)	0 (0)
Somers	2	2 (100)	0 (0)	0 (0)	0 (0)	0 (0)	0 (0)

Federal EPA Radon Zone for TOLLAND County: 2

Note: Zone 1 indoor average level > 4 pCi/L.

: Zone 2 indoor average level >= 2 pCi/L and <= 4 pCi/L.

: Zone 3 indoor average level < 2 pCi/L.

Federal Area Radon Information for Zip Code: 06066

Number of sites tested: 13

Area	Average Activity	% <4 pCi/L	% 4-20 pCi/L	% >20 pCi/L
Living Area - 1st Floor	0.150 pCi/L	100%	0%	0%
Living Area - 2nd Floor	Not Reported	Not Reported	Not Reported	Not Reported
Basement	2.123 pCi/L	85%	15%	0%

PHYSICAL SETTING SOURCE RECORDS SEARCHED

TOPOGRAPHIC INFORMATION

USGS 7.5' Digital Elevation Model (DEM)

Source: United States Geologic Survey

EDR acquired the USGS 7.5' Digital Elevation Model in 2002 and updated it in 2006. The 7.5 minute DEM corresponds to the USGS 1:24,000- and 1:25,000-scale topographic quadrangle maps. The DEM provides elevation data with consistent elevation units and projection.

Current USGS 7.5 Minute Topographic Map

Source: U.S. Geological Survey

HYDROLOGIC INFORMATION

Flood Zone Data: This data was obtained from the Federal Emergency Management Agency (FEMA). It depicts 100-year and 500-year flood zones as defined by FEMA. It includes the National Flood Hazard Layer (NFHL) which incorporates Flood Insurance Rate Map (FIRM) data and Q3 data from FEMA in areas not covered by NFHL.

Source: FEMA

Telephone: 877-336-2627

Date of Government Version: 2003, 2015

NWI: National Wetlands Inventory. This data, available in select counties across the country, was obtained by EDR in 2002, 2005 and 2010 from the U.S. Fish and Wildlife Service.

State Wetlands Data: Tidal Wetlands

Source: Department of Energy & Environmental Protection

Telephone: 860-424-4054

HYDROGEOLOGIC INFORMATION

AQUIFLOW^R Information System

Source: EDR proprietary database of groundwater flow information

EDR has developed the AQUIFLOW Information System (AIS) to provide data on the general direction of groundwater flow at specific points. EDR has reviewed reports submitted to regulatory authorities at select sites and has extracted the date of the report, hydrogeologically determined groundwater flow direction and depth to water table information.

GEOLOGIC INFORMATION

Geologic Age and Rock Stratigraphic Unit

Source: P.G. Schruben, R.E. Arndt and W.J. Bawiec, Geology of the Conterminous U.S. at 1:2,500,000 Scale - A digital representation of the 1974 P.B. King and H.M. Beikman Map, USGS Digital Data Series DDS - 11 (1994).

STATSGO: State Soil Geographic Database

Source: Department of Agriculture, Natural Resources Conservation Service (NRCS)

The U.S. Department of Agriculture's (USDA) Natural Resources Conservation Service (NRCS) leads the national Conservation Soil Survey (NCSS) and is responsible for collecting, storing, maintaining and distributing soil survey information for privately owned lands in the United States. A soil map in a soil survey is a representation of soil patterns in a landscape. Soil maps for STATSGO are compiled by generalizing more detailed (SSURGO) soil survey maps.

SSURGO: Soil Survey Geographic Database

Source: Department of Agriculture, Natural Resources Conservation Service (NRCS)

Telephone: 800-672-5559

SSURGO is the most detailed level of mapping done by the Natural Resources Conservation Service, mapping scales generally range from 1:12,000 to 1:63,360. Field mapping methods using national standards are used to construct the soil maps in the Soil Survey Geographic (SSURGO) database. SSURGO digitizing duplicates the original soil survey maps. This level of mapping is designed for use by landowners, townships and county natural resource planning and management.

PHYSICAL SETTING SOURCE RECORDS SEARCHED

LOCAL / REGIONAL WATER AGENCY RECORDS

FEDERAL WATER WELLS

PWS: Public Water Systems

Source: EPA/Office of Drinking Water

Telephone: 202-564-3750

Public Water System data from the Federal Reporting Data System. A PWS is any water system which provides water to at least 25 people for at least 60 days annually. PWSs provide water from wells, rivers and other sources.

PWS ENF: Public Water Systems Violation and Enforcement Data

Source: EPA/Office of Drinking Water

Telephone: 202-564-3750

Violation and Enforcement data for Public Water Systems from the Safe Drinking Water Information System (SDWIS) after August 1995. Prior to August 1995, the data came from the Federal Reporting Data System (FRDS).

USGS Water Wells: USGS National Water Inventory System (NWIS)

This database contains descriptive information on sites where the USGS collects or has collected data on surface water and/or groundwater. The groundwater data includes information on wells, springs, and other sources of groundwater.

STATE RECORDS

Community and Non-Community Water System Wells

Source: Department of Public Health, Water Supplies Section

Telephone: 860-509-7333

Active, emergency and inactive wells used for potable purposes that are owned and operated by active community and non-community water systems in Connecticut.

OTHER STATE DATABASE INFORMATION

Connecticut Leachate and Wastewater Discharge Sites

Source: Department of Environmental Protection

Telephone:

The Leachate and Waste Water Discharge Inventory Data Layer (LWDS) includes point locations digitized from Leachate and Wastewater Discharge Source maps compiled by the Connecticut DEP. These maps locate surface and groundwater discharges that (1) have received a waste water discharge permit from the state or (2) are historic and now defunct waste sites or (3) are locations of accidental spills, leaks, or discharges of a variety of liquid or solid wastes.

EPA-Approved Sole Source Aquifers in Connecticut

Source: EPA

Telephone:

Sole source aquifers are defined as an aquifer designated as the sole or principal source of drinking water for a given aquifer service area; that is, an aquifer which is needed to supply 50% or more of the drinking water for the area and for which there are no reasonable alternative sources should the aquifer become contaminated.

RADON

State Database: CT Radon

Source: Department of Public Health

Telephone: 860-509-7367

Radon Statistical Summary

Area Radon Information

Source: USGS

Telephone: 703-356-4020

The National Radon Database has been developed by the U.S. Environmental Protection Agency (USEPA) and is a compilation of the EPA/State Residential Radon Survey and the National Residential Radon Survey. The study covers the years 1986 - 1992. Where necessary data has been supplemented by information collected at private sources such as universities and research institutions.

PHYSICAL SETTING SOURCE RECORDS SEARCHED

EPA Radon Zones

Source: EPA

Telephone: 703-356-4020

Sections 307 & 309 of IRRA directed EPA to list and identify areas of U.S. with the potential for elevated indoor radon levels.

OTHER

Airport Landing Facilities: Private and public use landing facilities

Source: Federal Aviation Administration, 800-457-6656

Epicenters: World earthquake epicenters, Richter 5 or greater

Source: Department of Commerce, National Oceanic and Atmospheric Administration

Earthquake Fault Lines: The fault lines displayed on EDR's Topographic map are digitized quaternary faultlines, prepared in 1975 by the United State Geological Survey

STREET AND ADDRESS INFORMATION

© 2015 TomTom North America, Inc. All rights reserved. This material is proprietary and the subject of copyright protection and other intellectual property rights owned by or licensed to Tele Atlas North America, Inc. The use of this material is subject to the terms of a license agreement. You will be held liable for any unauthorized copying or disclosure of this material.



Appendix F - User Questionnaire



Site Address: Former Daniel's Mill, 98 East Main Street, Vernon, CT 06066

Person Completing Questionnaire

Name: Shawn Gately

Title: Economic Development Dir.

Signature: Shawn Gately

Date: 10-19-20

The following are a series of questions from ASTM 1527-13 that must be answered in order to qualify for Landowner Liability Protection under CERCLA. Please provide an answer to each question or attach pertinent information.

1. Are you aware of any environmental cleanup liens against the *property* that are filed or recorded under federal, tribal, state or local law?

☒ No

☐ Yes (Describe or attach information)

Attachment No. _____

2. Are you aware of any Activity and Use Limitations (AULs), such as engineering controls (e.g. engineered caps, foundations, liners, treatment methods, etc. in use to prevent contamination from migrating to surrounding areas), land use restrictions or institutional controls (e.g. administrative measures restricting groundwater use, construction, or property use) that are in place at the site and/or have been filed or recorded in a registry under federal, tribal, state or local law?

☒ No

☐ Yes (Describe or attach information)

Attachment No. _____

3. Do you have any specialized knowledge or experience related to the property or nearby properties? For example, are you involved in the same line of business as the current or former occupants of the property or an adjoining property so that you would have specialized knowledge of the chemicals and processes used by this type of business?

☒ No

☐ Yes (Describe or attach information)

Attachment No. _____

4. Does the purchase price being paid for this property reasonably reflect the fair market value of the property?

☐ No

☒ Yes



- a. If you conclude that there is a difference, have you considered whether the lower purchase price is because contamination is known or believed to be present at the *property*?

☐ No☐ Yes (Describe or attach information)

Attachment No. _____

N/A

5. Are you aware of commonly known or reasonable ascertainable information about the property that would help the environmental professional to identify conditions indicative of releases or threatened releases? For example, as User,

- a. Do you know the past uses of the property?

☐ No☒ Yes (Describe or attach information)

Attachment No. _____

See Dec. 2019 Phase III from GZA

- b. Do you know of specific chemicals that are present or once were present at the property?

☐ No☒ Yes (Describe or attach information)

Attachment No. _____

Phase III from GZA

- c. Do you know of spills or other chemical releases that have taken place at the property?

☐ No☒ Yes (Describe or attach information)

Attachment No. _____

Phase III from GZA

- d. Do you know of any environmental cleanups that have taken place at the property?

☒ No☐ Yes (Describe or attach information)

Attachment No. _____

6. As the User of the ESA, based on your knowledge and experience related to the property, are there any obvious indicators that point to the presence or likely presence of contamination at the property?

☐ No☒ Yes (Describe or attach information)

Attachment No. _____

See Dec. 2019 Phase III from GZA



7. ASTM identifies certain documents as "Helpful Documents" for the understanding of environmental conditions at the Site. Are you aware of any of the following documents; and if so, can they be made available?

☐ No ☒ Yes (Describe or attach information) Attachment No. _____

<input checked="" type="checkbox"/> Prior Environmental Assessments	<input type="checkbox"/> Risk Assessments
<input type="checkbox"/> Compliance Reports	<input type="checkbox"/> Hazardous Waste Generation Notices
<input type="checkbox"/> Environmental Permits	<input type="checkbox"/> Notices from Environmental Agencies
<input type="checkbox"/> Tank Registrations	<input type="checkbox"/> Underground Injection System Registrations
<input type="checkbox"/> Material Safety Data Sheets (MSDS)	<input type="checkbox"/> Community Right to Know Plans
<input type="checkbox"/> Safety or Spill Protection Plans	<input type="checkbox"/> Hydrogeologic or Geotechnical Reports

8. Do you know who the past owners of the property are and can you provide contact information?

☒ No ☐ Yes (Describe or attach information) Attachment No. _____

Difficult to reach

9. Do you have a complete site plan of the property that shows property boundaries and can you make it available?

☒ No ☐ Yes (Describe or attach information) Attachment No. _____



Appendix G - Qualifications of Environmental Professional



Kathleen A. Cyr, P.E., LEP, P.G.

Principal

Summary of Experience

Ms. Cyr has managed over 2000 environmental investigations for sites throughout the US. In addition, she has extensive experience in remedial planning, design, and implementation as they relate to industrial contaminants. She has supervised numerous geohydrologic studies for soil, soil vapor, surface water and groundwater contamination from industrial and commercial development and uncontrolled hazardous and solid waste disposal sites and designed remedial solutions to address site contaminants.. Relevant project experience includes:

Relevant Project Experience

Principal-in-Charge, Former Schlumberger Doll Research Facility, Ridgefield, CT.

On behalf of the Schlumberger, the world's leading supplier of technology and information solutions to the oil and gas industry, Ms. Cyr has been providing LEP services and Program Manager for environmental and hazardous building materials investigations and environmental remediation for a 40-acre property, containing over 140,000 square feet of buildings used for research and development for over fifty years. Services included: Phase II and III Environmental Investigations of over 35 areas of concern; Limited hazardous building materials assessment; Preparation of probabilistic cost estimates; Remedial Action Planning & Design; and remedial oversight. The Site, which is subject to the Connecticut Transfer Act as a result of its sale to the Town of Ridgefield, is under the direct oversight of the CTDEEP at the request of the Town. CTDEEP has reviewed and approved all investigation reports, remedial plans and a Verification report for a portion of the property that was subdivided by the Town. Remediation of the remaining impacted soil at property was completed in 2015/2016 after select building demolition. Limited groundwater investigations and post-remediation groundwater monitoring are in-progress.

Principal-in-Charge, World Wrestling Entertainment, Stamford, Connecticut.

Project lead for Phase I, Phase II/Phase III environmental site assessment three different properties acquired by WWE, two of which were transfer act sites as defined under CGS 22a-134. Ms. Cyr also managed geotechnical investigations and dewatering management services for a contemplated building expansion. Completed soil remediation and transfer act obligations, including final verification for one site. Completed obligations under the CT Voluntary Remedial Program at a second site, including soil remediation of gasoline and waste oil impacted areas at a former gasoline service station site along with a groundwater remediation program using oxygen release substance to facilitate aerobic degradation of petroleum hydrocarbons in groundwater; most costs for remediation were reimbursed under the State UST Petroleum Clean-Up Program, the process for which GZA managed.

At the third site, which WWE recently acquired, GZA performed Phase III investigations to fill data gaps for petroleum and solvent impacts and designed a remedial program which minimized physical remediation by using Environmental Land Use Restrictions. Exterior and interior impacted soils were removed to the extent needed to allow use of an ELUR and a subslab venting system to protect building occupants from vapor intrusion was designed and installed. Light non-aqueous phase liquid is currently being recovered and groundwater monitoring is in progress.

Education

B.S., 1978, Geology,
University of Connecticut
B.S., 1979, Civil Engineering,
University of Connecticut
M.B.A., 1994, Business Administration,
University of Connecticut

Licenses & Registrations

Professional Engineer, 1983, CT, 13037
Professional Engineer, 1990, NY, 067143
Professional Engineer, 1989, NJ, 34078
(inactive)
Licensed Environmental Professional,
1997, CT, 125
Professional Geologist, 2016, NY
Professional Geologist, 2002, NH, 296
(inactive)

Areas of Specialization

- Environmental Investigation
- Environmental Remediation
- Hazardous Waste Management
- Environmental Compliance



Kathleen A. Cyr, P.E., LEP, P.G.

Principal

Principal-in-Charge, Western CT Health Network, Danbury, New Milford and Norwalk Hospitals, Connecticut. Principal-in-Charge for environmental compliance services for air, water and waste regulatory compliance and training. Services include annual reporting (Tier II, Hazardous Waste, Title V, GPLPE, USTs), related training, SPCC updates and compliance audits, as requested.

Principal-in-Charge or Consultant/Reviewer, Phase I, Phase II and Phase III Environmental Site Assessments (ESAs), Connecticut & New York. Ms. Cyr has acted as Principal-in-Charge or senior level Consultant/Reviewer on numerous Phase I ESAs, Phase II ESAs and Phase III investigations conducted for a variety of commercial, industrial, legal and municipal clients in cities and towns throughout Connecticut, Westchester County and the New York City area.

Sites have varied from apartment buildings to commercial establishments to existing and abandoned industrial facilities and range in size from < 1 acre to over 40 acres. Within Connecticut, many of those sites are regulated under the Connecticut Transfer Act Program. **Over the past 15-years alone, Ms. Cyr has been involved in well over 300 Site Investigations.** Some of those sites are highlighted below.

Peer Reviewer of Environmental Investigation and Remedial Action Plans, numerous sites, Connecticut and New York. On behalf of various clients including Attorneys and Buyers and Sellers of property, Ms. Cyr had reviewed documents prepared by other environmental firms to assess the adequacy of the work performed, identify data gaps, if any and peer review cost estimates related to outstanding obligations to evaluate and correct environmental liabilities.

Principal-in-Charge or Consultant/Reviewer, Remedial Systems and Engineering Controls. Ms. Cyr has been primary technical reviewer or principal engineer for design, specification preparation and installation of several types of engineered controls to reduce site occupant exposures to environmental contaminants. Engineered controls have included active and passive sub-slab vapor control systems, capping systems, passive oil recovery and barrier systems and land use restrictions. Some of those sites are highlighted below.

Principal-in-Charge, Columbus Elementary School, PCB & Asbestos Mitigation, Bridgeport, Connecticut. As part of a renovation of a circa 1950s school building, window and door replacements were to be conducted. At the time the project started, the issue of PCBs in caulking and window glazing was not well known and testing was not performed prior to the start of construction. When tested, significant levels of PCBs were identified. GZA was retained by the City after the discovery of PCBs further identify the extent of PCBs in building materials and develop abatement plans under the Toxic Substance Control Act. Ms. Cyr was the PIC directing the assessment of PCBs in soil, caulking and building materials in support of school renovation project. Close coordination with the construction team and City officials was required to maintain the renovation schedule. Innovative encapsulation techniques were used to avoid school demolition. Abatement led to re-opening of the School. A long-term monitoring plan for the School was developed to monitor residual, encapsulated PCBs in building materials.

Principal-in-Charge, Town of Southington CT Waste Water Treatment Plant, Southington, Connecticut. During a plant expansion, sludge stringers were identified in an area of the wastewater treatment plant which was in the process of being excavated. Testing of the sludge confirmed the presence of high levels of PCBs. GZA was called in to assist the Town on an expedited basis to delineate PCBs in the construction footprint and in stockpiled soil excavated from the area, develop remedial action plans, negotiate with regulatory agencies (federal and state), perform necessary remediation and complete reporting. Ms. Cyr, as Principal-in-Charge coordinated GZA's efforts and met frequently with Town officials and the public. The majority of the work had to be cleared of contamination under a tight time frame in order to mitigate construction delays. More than 7,000 cubic yards of soil were assessed and disposed off-site or managed on-site.

Quality Control Officer, New York City School Construction Authority, various schools, NYC. GZA was awarded a master Services Contract to perform environmental services for the NYCSCA related to new and existing schools, including those which are to be renovated and/or expanded. Ms. Cyr is GZA's contract designated **Quality Control Officer**. In this role, she reviews and approves all submittals to NYCSCA prior to delivery, including Phase I, II and III Environmental Site Assessments, Indoor Air Quality



Kathleen A. Cyr, P.E., LEP, P.G.

Principal

investigations, Remedial design recommendations, technical portions of remedial plans and specifications and Order of Magnitude cost estimates.

Consultant/Reviewer, Bay Park Brownfield Redevelopment/SSDS Installation, Coney Island, New York. Ms. Cyr provided environmental QA/QC services during rehabilitation and expansion of 1970s-era mixed use complex (including residential), which covers an area equivalent to three city blocks. GZA facilitated the Brownfield Cleanup Program (BCP) applications for two adjacent parcels within the complex: the first for an existing retail space formerly occupied by a dry cleaner; the second application is for an adjacent "historic" dry cleaner lot that had been razed as part of urban renewal in the 1960s. Previous site investigations of soil, groundwater and soil vapor, performed by GZA staff and reviewed by Ms. Cyr for technical accuracy, had documented the presence of tetrachloroethene (PCE) in soil gas at concentrations indicative of vapor intrusion concerns. On October 30th, 2012, the storm surge associated with Hurricane Sandy resulted in four feet of standing water inundating the first floors of the Project. Due to the damage to the ground floor apartments, residents were relocated, and the apartments were gutted and cleaned before rebuilding.

Consultant/Reviewer, POKO Management, LLC/SSDS Installation, Brooklyn, New York. Provided QA/QC review services during environmental due diligence and remediation of this mixed use former theatre. The Phase I ESA identified a former dry-cleaning operation at the site. Initial investigations found no soil contamination, however, groundwater downgradient of the dry cleaner was found to be impacted. Additional investigations found that groundwater was only marginally impacted, however, subslab soil gas PCE concentrations were as high as 11,000 ug/m³. Ms. Cyr provided QA/QC review for the subslab depressurization system design and specifications to confirm system design was technically correct and constructible for its intended purpose.

Consultant/Reviewer, SSDS & Vapor Barrier Design, Brookfield, Connecticut. During environmental due diligence of a +/- 20-acre site, impact by releases from a former dry-cleaning operation were detected in site soils and groundwater. Soil remediation occurred largely by excavation and off-site disposal. However, to protect future building occupants from volatile vapors emanating from contaminated groundwater, GZA designed a vapor barrier and SSDS system for installation below the floor slab of the 60,000 square foot future retail building. Ms. Cyr provided engineering QA/QC review for the design and engineering plans and specifications for the vapor barrier and SSDS system to confirm the design clarity and technical correctness.

Professional Engineer of Record, Subslab Depressurization System (SSDS), Brooklyn, New York. Our client, a national retail chain acquired a former bus depot impacted by gasoline and diesel oil releases to fill materials overlying compressible soils. As part of GZA's services, Ms. Cyr was the Professional Engineer responsible for the 2012 design, including bid specifications and drawings for vapor barriers and a subslab depressurization system for the 120,000 square foot building. Due to the compressible nature of the underlying soils, the liquid boot vapor barrier design required sealing to every pile cap and the support of the SSDS piping to the structural slab and piles. The retail facility is currently in construction with GZA performing construction monitoring for the SSDS system.

Mill River Bridges, Fairfield, CTDOT Project # 50-212: Task 210 / 310 Investigation & Remedial Planning. GZA was the environmental subcontractor to Stantec Consulting Services for bridge replacement. Under Ms. Cyr's direction, investigations were conducted to identify whether soils and groundwater that would be encountered during reconstruction were polluted and would require special handling. Metals and PAH contaminated soils were identified. GZA and Ms. Cyr developed plans and specifications to manage the contaminated materials, including specifications for health & safety, controlled materials handling, stockpile management, soil reuse and disposal and handling of contaminated groundwater. Cost estimates were also developed.

Southington Transfer Station, Southington, Connecticut. Under Ms. Cyr's direction, GZA developed a Stormwater Pollution Prevention Plan for the Town's transfer station in accordance with federal and state requirements. Ms. Cyr was the Professional Engineer for the project.



Kathleen A. Cyr, P.E., LEP, P.G.

Principal

ENVIRONMENTAL COMPLIANCE

Compliance Plans and Permits, Major Utility, Hartford and Waterbury, Connecticut. Ms. Cyr was the Principal-in-Charge and Professional Engineer for several waste water discharge permits, a RCRA waste tank installation, and preparation of a Spill Prevention Control & Countermeasures Plan, and a Response Action Plan management. All permits and Plans were reviewed and approved by state and/or federal regulatory agencies.

Principal-in-Charge and Lead Engineer, Compliance Services, Connecticut-based Utility. On behalf of a Connecticut-based utility, Ms. Cyr was responsible for: permit preparation and compliance; the design, permitting, and installation of a 6,000-gallon tank to hold RCRA hazardous and flammable wastewaters associated with facility operations; and, updates to SPCC plans and a Facility Response Plan (for storage of >1,000,000 gallons of petroleum) at two facilities.

GZA reviewed anticipated facility operations, identified air and water permitting requirements and prepared General Permit Applications for water discharges associated with construction related and post-construction operation related activities, including permits for Miscellaneous Discharges of Sewer Compatible Wastewaters, Hydrostatic Pressure Testing Wastewater, Non-contact Cooling Water Wastewaters, and Water Treatment Wastewaters. GZA also performed sampling and review of several of the wastewater streams for permit compliance and prepared management plans associated with a surface water discharge and tank cleaning wastewater. For SPCC compliance, GZA validated previous SPCC and FRP information, recommended facility upgrades to comply with federal requirements and completed major re-writes of existing plans.

Principal-in-Charge, Environmental Compliance Issues, Industrial Facility, Connecticut. A southern CT manufacturing facility was issued Notices of Violation and Orders to Correct from the CT DEP related to hazardous waste identification and handling practices. Under Ms. Cyr's direction, staff identified all facility waste streams, reviewed analytical data, audited disposal practices, and obtained supplemental waste stream analyses where appropriate. Waste streams were characterized and documented as part of Order compliance; and Waste Handling policies and procedures were developed for the facility. In addition, RCRA storage area closure procedures were developed and assistance was provided to the industry to upgrade paperwork and training methods and documentation.

Principal-in-Charge, Environmental Compliance Audit, Confidential Client, Midwestern USA. On behalf of the parent company of a Connecticut subsidiary, a regulatory compliance audit was conducted to evaluate compliance of the subsidiary with: RCRA Regulations for Waste Generators; state and federal permits for water and air discharges; state and federal regulations for underground storage tanks and PCB containing materials; and Community Right-to-Know issues. Detailed site visits and interviews were performed; manifests and material data sheets reviewed, and local and state agency files examined. In addition, waste stream sampling and analyses were conducted. A confidential report of findings documented existing conditions, noted areas of compliance and provided recommendations for corrective actions for noted deficiencies.

Principal-in-Charge, Pre-Transaction Compliance Audits, International Food Processor. On behalf of a multi-national company which processes and cans fruits and vegetables, Ms. Cyr directed multi-disciplinary teams auditing over 20 canning facilities in the mid-west and northwest. Audits included environmental and OSHA Compliance, including air, water, waste, EPCRA, TSCA and OSHA requirements. In addition, Phase I Assessments were completed. Confidential reports of findings provided conclusions, recommendations and order-of-magnitude estimates for quantifiable corrective actions.

Principal-in-Charge, Environmental Compliance Audits and Phase I Environmental Assessments. On behalf of a European Company, Ms. Cyr directed Regulatory Compliance Audits and Phase I Assessments at five facilities located in California (1), Texas (2), and Ohio (2). Ms. Cyr was also the lead Compliance Specialist for the two Texas sites. Services were performed on an expedited basis as part of a pre-transaction due diligence of a potential buyer. Issues were identified and qualified to assess potential financial and regulatory impacts. Services were completed on time and within budget, allowing the transaction process to continue.



Kathleen A. Cyr, P.E., LEP, P.G.

Principal

ENVIRONMENTAL INVESTIGATION/REMEDATION

Principal-in-Charge, Licensed Environmental Professional, Danbury, Connecticut. As a result of a transfer of Establishment as defined by Connecticut Regulation, a former industry owner was obligated to perform property investigations in accordance with prevailing standards and guidelines and remediation of releases from the Establishment in accordance with Remediation Standard Regulations. Ms. Cyr was retained by the former Industry Owner to act as LEP to develop Conceptual Site Modeling, complete investigations, identify needed remediation and achieve compliance with RSR criteria.

Investigations included sampling of soil, groundwater and/or soil gas in ten Areas of Concern, including areas below an existing building. Investigations were complicated by upgradient sources of chlorinated organics with associated impact to groundwater. GZA successfully demonstrated that release from the Establishment, for which our client was responsible, were limited. After the imposition of an Environmental land Use Restriction on the property deed, Ms. Cyr completed a Business Establishment Verification to close out transfer act liabilities for our client.

Principal-in-Charge, Site Investigation & Remediation, Stamford, Connecticut. Our Client, the former owner of a business was required under Connecticut regulations to investigate areas of concern at a property and remediate releases from the former business to meet CT remediation standards. The property had been used for industrial purposes for over 80-years and had been historically filled with urban fill materials. GZA, under Ms. Cyr's direction performed environmental investigations at over 15 areas of concern and identified areas requiring remediation related to volatile organic compounds, petroleum hydrocarbons, lead and PCBs. Using a multi-layer strategy, contaminants are being addressed using excavation and off-site disposal, **soil vapor extraction below the building** and **environmental land use restrictions** to reduce remedial costs to the extent possible. Physical remediation and required groundwater monitoring to document the effectiveness of the actions taken are complete. Ms. Cyr provided a final transfer act verification and received a letter of no audit from CTDEEP.

Principal-in-Charge, Former Product Facility, Bridgeport, Connecticut. On behalf of the City of Bridgeport, Ms. Cyr provides LEP services and Program Manager for environmental and geotechnical investigations for an 11-acre property, portions of which had been industrially developed over 100-years. Services included: Phase II and III Environmental Investigations; Limited hazardous building materials assessment; Preliminary and detailed geotechnical investigations; Preparation of probabilistic cost estimates; Remedial Action Planning; Engineered Control Development; and Preparation of plans under TSCA for PCBs. Foundation and pavement specifications and remedial plans and specifications were prepared for Phase I and Phase I geotechnical and environmental construction monitoring was conducted. For Phase II, GZA developed remedial plans and specifications for contaminants including petroleum, metals, volatile organic compounds and PCBs (which required EPA review and approvals) in soils and concrete and assisted the City in its bidding process and contractor selection. Under Ms. Cyr's direction, GZA acted as owner's engineer during Phase II construction including remedial actions, as well as subslab utility construction, replacement of building slabs and installation of oil/water separator and sewer connections. Ms. Cyr also provided assistance with an EPA brownfields grant, including submittals to EPA (QAPP, Community Relations Plan, Budgets, etc.). Phase III is currently in process and GZA is providing, with subcontractors, civil, structural, mechanical/ electrical/plumbing, architectural and permitting design services for a new building. GZA was recently notified that we were awarded the contract for Construction Management services.

Principal-in-Charge, Licensed Environmental Professional, North Haven, Connecticut. GZA and Ms. Cyr have acted as consultant for various in-plant and permitting issues over a 10-year period for a manufacturer of clay-based and creosote-based crucibles. In addition, **removal of underground storage tanks** and surficial remediation were conducted on behalf of the industry.

Recently, as a result of a pending transfer of Establishment as defined by Connecticut Regulation, the manufacturer was obligated to perform property investigations in accordance with prevailing standards and guidelines and remediation of releases from the Establishment in accordance with Remediation Standard Regulations. Ms. Cyr directed multi-phased investigations of soil and groundwater in over thirty Areas of Concern to define the degree and extent of impact and developed remedial plans to coordinate and take advantage of future development while achieving compliance with CT remediation standard requirements, including consideration of allowable **environmental land-use restrictions**. As part of the remediation, GZA prepared and CTDEP approved



Kathleen A. Cyr, P.E., LEP, P.G.

Principal

an application to reclassify groundwater below the facility. Remedial action plans were developed and remedial actions implemented under Ms. Cyr's direction to **integrate environmental remediation with Site redevelopment** by rendering soils inaccessible (capped) in several areas of the parcel. In addition, petroleum impacted soils were removed off-site. Investigations were initiated and remedial actions completed within a 12-month span. Post-remediation groundwater monitoring is completed and the site has been verified (2015) after an Environmental Land Use Restriction was placed on the property. CTDEEP provided a Letter of No Audit in 2016.

Principal-in-Charge, Site Investigation & Remediation, Bridgeport, Connecticut. As part of pre-transaction due diligence conducted on behalf of a property owner, The firm performed a **Phase I Environmental Assessment**, identified over a dozen Areas of Concern, performed Phase II and Phase III investigations and developed conceptual remedial alternatives and cost estimates. The project was completed under Ms. Cyr's direction on an expedited basis within tight time constraints dictated by the purchase and sale agreement. In order to facilitate information transfers, Ms. Cyr and staff completed weekly status reports, provided daily client communication and performed real time data evaluation to identify resulting data gaps. As a result of the work conducted, 12 of 14 Areas of Concern were identified as requiring no or little additional action. Two Areas of Concern were qualified and preliminary remedial technologies and costs were identified. Constituents of concern initially included aromatic and chlorinated hydrocarbons, petroleum products, semi-volatile organic compounds, metals, and PCBs. Final constituents of concern for remedial action and/or future monitoring included petroleum products, chlorinated VOCs, arsenic and PCBs.

Principal-in-Charge, Tresser Boulevard Redevelopment, Stamford, CT. Under Ms. Cyr's direction, GZA provided environmental oversight of redevelopment of an approximately 3-acre parcel in a mixed-use area of downtown Stamford, Connecticut. The Site was previously occupied by a newspaper publisher and was subject to the requirements of the CT Transfer Act. Previous environmental investigations of the Site from identified several underground storage tanks and petroleum-impacted soil from a former leaking underground storage tank (UST) as well as large areas where urban fill was present. The site work included the mass excavation of soils at the Site to prepare for the construction of a residential high-rise building. GZA developed remedial action plans and a Soil & Materials Management Plan (SMMP) to be followed during the Site redevelopment activities.

Four USTs were removed and approximately 10,400 tons of polluted soil was shipped from the Site to landfills where it was used for landfill shaping and grading.

Our staff was onsite to observe the soil excavations when the contractor encountered two previously unidentified USTs and suspect petroleum-impacted soils. Under Ms. Cyr's direction, we provided a quick response providing environmental sampling and management while not delaying the construction project.

Once remediation was completed, we completed post-remediation groundwater monitoring to demonstrate compliance with CT RSR, after which Ms. Cyr submitted a final verification report, which was issued a letter of No Audit by the CTDEEP.

Principal-in-Charge, Shelton Economic Development Corporation, a Municipal Redevelopment Agency. Several parcels of land used by a variety of heavy industrial manufacturers were underutilized and in disrepair. The parcels had been developed for over 100 years. In anticipation of brownfield redevelopment, Ms. Cyr was responsible for environmental investigations designed to identify major environmental issues and preliminary remedial costs. Investigation techniques included geophysical and soil gas surveys, boring and well installations, and soil, sediment, groundwater and surface water screening and analyses for a variety of constituents. Results indicated impact by metals, petroleum product and solvents, including the likely presence of dense non-aqueous phase solvents in groundwater. Order of magnitude remedial estimates were provided for urban planning purposes. Subsequently, Ms. Cyr directed supplemental (Phase III) investigations to refine contaminant extent and degree estimates and develop **remedial plans and specifications for UST removal, excavation, on-site soil placement/capping**, off-site disposal and in-situ treatment. The firm, under Ms. Cyr's direction, acted as client Representative overseeing environmental remediation as part of site redevelopment.



Kathleen A. Cyr, P.E., LEP, P.G.

Principal

Principal-in-Charge, A Regional Hospital. As part of due diligence requirements for CHEFA refinancing, Ms. Cyr directed activities to perform an Environmental Compliance Audit for regulatory issues, and a **Phase I Environmental Assessment** to identify the presence of Areas of Concern. Re-financing subsequently occurred. To full-fill re-financing requirements, Ms. Cyr directed staff during environmental testing in Areas of Concern at the property, and preparation of SPCC Plans. She also assisted the Hospital to identify and obtain wastewater discharge permits, and managed training to Hospital staff.

Principal-in-Charge, Pre-Transaction Site Evaluations, New York & Connecticut. A large wholesale distributor planned on opening new facilities in Westbury, NY, and Fairfield, CT. Prior to property purchase and construction, the client required both **Phase I and Phase II Environmental Site Assessments** to identify and characterize environmental impacts from historical land use practices. Acting within rigorous schedule requirements, Ms. Cyr managed both projects. Each required background file reviews, subsurface explorations and chemical testing. At the Westbury site, volatile organic compounds were documented in groundwater and an off-site source area was identified. Heavy metals, volatile organic compounds, petroleum products and PCBs contaminated the Fairfield site, a historic metal casting facility. Working with the client, construction contractor and State and local regulatory bodies, remedial actions plans were developed, approved and initiated to proceed on time and as planned. Remedial actions included limited soil removals, **capping procedures and installation of passive oil recovery and barrier systems to protect adjacent wetlands and waterways.**

Principal-in-Charge, Connecticut Department of Transportation. As a subcontractor to a major Engineering Company, managed environmental site investigation associated with the reconstruction of an 18-acre railroad maintenance and storage facility to assess known petroleum and PCB contamination in soil and groundwater. During the investigations, field and laboratory screening were used extensively to cost-effectively delineate PCB-contaminated areas. A floating layer of PCB-contaminated petroleum product was also found and delineated. Remedial plans and cost estimates were prepared for an **in-situ oil recovery system** for groundwater and off-site disposal of soils. In addition, pre-demolition asbestos surveys were conducted in buildings and plans and specifications for asbestos abatement were developed. During the construction/remediation phase, Ms. Cyr directed on-site mobile laboratory and sampling services to provide real-time PCB, TPH and VOC screening resulting in significant cost and time savings to the project.

Associate-in-Charge, Industrial Facility. Due to a history of solvent discharge to the land (overburden and bedrock) in an area served by private water supply wells, the client was required by State Order to conduct investigations and install treatment facilities to address these issues. Soil gas surveys subsurface investigations and testing, fracture trace analyses and borehole permeability tests were conducted. In addition, pilot testing and remedial designs for soil and groundwater treatment were developed.

Associate-in-Charge, Former Apple Orchard. A 20-acre parcel of land was donated to a public service organization for their use. The parcel had been used for about 50 years as an apple orchard. The organization wished to develop the property for residential use. The nature and extent of pesticide contamination in soil and groundwater was assessed. Groundwater impact was not identified; however, lead, arsenic and DDT derivatives were found in site soils. Based on these findings, a health-based risk assessment was conducted to quantify the risks posed by the site to future residents.

Project Manager, Former Industrial Parcel, Large Investment Group. Several areas of heavily contaminated soil were discovered during the site assessment. The extent, nature, and degree of contamination by PCBs, metals, petroleum and solvents were determined and remedial plans developed. Remedial measures consisted mainly of soil removal and off-site disposal. Site clean-up costs exceeded \$1 million.

Licensed Environmental Professional, Former Automotive Repair and Painting Facility. Based on investigations conducted under Ms. Cyr's direction, soil contamination by petroleum products, and metals was identified and delineated. The firm assisted the Client in preparing Transfer Act Form filings, including an environmental condition assessment form. The CTDEEP delegated the site to a CT. Licensed Environmental Professional. Ms. Cyr, acting as the site LEP directed the development of remedial plans, completed public notifications and supervised the remediation of site soils and **removal of USTs** and hydraulic lifts. With the



Kathleen A. Cyr, P.E., LEP, P.G.

Principal

exception of post-remediation groundwater monitoring, remediation of this empty brownfield site has been completed, a new multi-story residential structure has been constructed and the property has been returned to productive use.

Principal-in-Charge, Confidential Industrial Client, New England. Ms. Cyr directed the environmental investigations and UST removal for a medium sized New England industry which is a second-tier manufacturer of products for the automotive and aircraft industries. During the environmental investigations, the presence of chlorinated hydrocarbons was identified in site soils and groundwater. The extent and degree of on-site contamination was delineated, and under Ms. Cyr's direction, a **soil gas venting/groundwater sparging system** was designed and pilot tested for source area remediation. The pilot was extremely successful. Full system installation, based on pilot testing results was completed, and continuous followed by pulse system operations resulted in a significant reduction in contaminant levels.

Principal-in-Charge, Former Optical Manufacturing Facility, Buffalo Area, New York. Ms. Cyr was responsible for technical oversight and project implementation during remediation of aromatic and chlorinated volatile organic compound contamination of soils and groundwater at a former manufacturing facility in upstate New York. The facility operations and waste storage practices resulted in high concentrations of contaminants in saturated and unsaturated soils as well as overburden and bedrock groundwater. In response to low permeability soil conditions, **remedial systems consist of dual vacuum extraction of volatiles from soil and groundwater coupled with a pump and treat bedrock recovery system.** The site, a New York Inactive Hazardous Waste Site, is subject to oversight by the NYDEC. All technical plans and specifications for the system design and installation were developed by the firm and approved by NYSDEC. System installation is complete and system operation and monitoring are in-progress.

Principal-in-Charge or Consultant/Reviewer, Phase I Environmental Site Assessments (ESAs), Connecticut & New York. Ms. Cyr has acted as Principal-in-Charge or senior level Consultant/Reviewer on numerous Phase I ESAs conducted for a variety of commercial, industrial, legal and municipal clients in cities and towns throughout Connecticut, Westchester County and the New York City area. The Phase I ESAs were all conducted in general conformance with ASTM requirements; certain of the Phase I ESAs were also conducted in accordance with the CT DEEP Site Characterization Guidance Document (for Transfer Act regulated sites). Phase I ESA sites varied from apartment buildings to commercial establishments to existing and abandoned industrial facilities and range in size from < 1 acre to over 40 acres. **Over the past 10-years alone, Ms. Cyr has been involved in well over 100 Phase I ESAs.** Some of those sites are highlighted below.

Principal-in-Charge, Former Morganite Crucible Facility and Big Y Supermarket Redevelopment, North Haven, Connecticut. This former crucible manufacturing facility was planned for redevelopment for retail commercial use. GZA prepared a Groundwater Reclassification Application, Phase I through III Environmental Site Assessments for over 30 Areas of Concern, Remedial Action Plan development, development of environmental plans and specifications, construction monitoring for environmental issues and post-remediation groundwater monitoring. Ms. Cyr verified the Site under the CT. Transfer Act in August 2015 and received a No Audit Letter.

Principal-in-Charge, Sewer Line Construction. During installation of new sewer mains through an industrialized area, the contractor noted gasoline-type odors within excavations. Work was temporarily suspended as a result. Acting on behalf of the Town, Ms. Cyr managed a program of field monitoring and testing to identify types and degree of contaminants along the remainder of the construction project to protect workers and evaluate options to manage excavation wastes. The project was completed with no additional delays.

Principal-in-Charge, Private Industrial Client, Long Island, New York. Managed a multi-phase investigation of soil, sediment and groundwater contamination at an operating shipyard. The shipyard, which had operated for decades at the same location, had impacted soils and sediments with lead paint residues, oil and grease and volatile organic compounds above remedial requirements. Remedial action plans were developed and implemented under Ms. Cyr's direction. Remedial actions included removal of hazardous soils for off-site disposal and on-site fixation of soils containing organic contaminants.



Kathleen A. Cyr, P.E., LEP, P.G.

Principal

RESOURCE CONSERVATION RECOVERY ACT SITES

Senior Technical Reviewer/Consultant, RCRA Remedial Facilities Investigation, TSD Facility. A RCRA Treatment/Storage/Disposal facility subject to Corrective Action under RCRA was ordered by Region I EPA to conduct an RFI including air, soil groundwater, surface water and sediment media. Ms. Cyr acted as technical quality assurance reviewer and senior consultant for the development of RFI Work Plans, RFI implementation and reporting.

Principal-In-Charge/Professional Engineer, Various RCRA Storage & Disposal Unit Closures. Ms. Cyr has acted as GZA's Professional Engineer for closure of three RCRA units closed as landfills, two RCRA >90-day storage units and numerous <90-day storage units as portions of larger environmental investigation and remediation projects. The landfill units and >90-day storage units required CTDEP and EPA approvals of the closure plans and closure certifications.

Principal-in-Charge/Project Manager, Ten RCRA Facilities. Supervised groundwater assessment plan development, regulatory negotiation, and implementations under 40 CFR 265 requirements. RCRA Assessment techniques included soil gas surveys, geophysical methods (seismic and resistivity), fracture trace analysis, overburden/bedrock multi-level wells, and sampling and analysis of monitoring wells, private domestic wells, and surface water to assess extent, degree and nature of impact from various uncontrolled hazardous waste landfills and surface impoundment areas. At three of the sites shallow bedrock-controlled valleys complicated hydrogeologic conditions.

Principal-in-Charge/Project Manager, Various RCRA Facilities. Developed Closure/Post Closure Plans and Specifications for five RCRA regulated unlined hazardous waste disposal areas, three of which overlay municipal landfills. At each site, a program of controlled consolidation; RCRA capping and long-term monitoring was developed. After plan approvals by State Environmental Regulators and U.S. EPA, quality assurance testing and documentation were performed for closure activities at four of the sites.

STREAMS, WETLANDS, AQUIFERS

Stream Restoration Design, Fairchild Wheeler Golf Course, Fairfield, Connecticut. GZA assisted the Owner in obtaining inland wetland approval to install a new irrigation system, portions of which were in wetland setback areas. Working with a GZA wetland specialist, Ms. Cyr developed a restoration design to protect an existing stream that was subject to moderate to severe erosion issues during heavy rainfall events. The stream restoration was approved by the Town of Fairfield and subsequently installed. Ms. Cyr and a GZA wetland specialist performed periodic construction monitoring to confirm appropriate installations and wetland restoration.

Senior Consultant / Reviewer, Wetlands Mitigation: Veterans Memorial Park and Discovery Magnet School Improvements, City of Bridgeport, Connecticut. Ms. Cyr served as senior consultant/ reviewer related to in-house preparation of wetland mitigation plans; and bid specifications for construction related projects at both the Veterans Memorial Park and nearby Discovery Magnet School. Subsequently, during the construction process, Ms. Cyr and in-house staff performed site monitoring for erosion and sediment control and compliance with local wetland permitting requirements including wetland restoration and invasive species controls.

Peer Reviewer of Proposed Development Plans for Norwalk Inland Wetland and Watercourses Agency, City of Norwalk Connecticut. Managed review of site development plans for a residential condominium development proposed in Norwalk, CT. In particular, Ms. Cyr reviewed the site-civil design for stormwater management with emphasis on best management plan considerations and potential impact to wetlands and water courses.

Senior Consultant / Reviewer: Aquifer Impact Evaluations, Newtown, Connecticut. Ms. Cyr served as consultant for several aquifer impact evaluations in Newtown, CT related to land development in an Aquifer Protection area. The evaluations considered existing and proposed land use, including potential impacts from septic systems and wells, as well as potential industrial land use degradation.



Kathleen A. Cyr, P.E., LEP, P.G.

Principal

LANDFILL SERVICES

Principal-in-Charge, Geotechnical and Disruption Permitting Issues, Oyster Shell Park, Norwalk, Connecticut. Oyster Shell Park is currently utilized as a public-access park and is bordered to the north by Interstate-95 (I-95), to the west by a tidal channel and railroad right-of-way, and to the south and east by the Norwalk River. The park is set on a municipal solid waste landfill, approximately fifty-five feet in height, covering a total of approximately 17-acres, about 4.5 of are currently proposed for park improvements. To facilitate redevelopment of the park, GZA, under Ms. Cyr's direction, performed geotechnical investigations and evaluation for supporting utilities and structures including foundations, light poles and a shade structure on the landfill surface. We also provided environmental consulting and prepared a Landfill Disruption Permit Application for CTDEP approval containing management plans for soil and refuse handling, health & safety and landfill re-capping where cover soils and the underlying landfill would be temporarily disturbed during construction.

Associate-in-Charge, Landfill Superfund Site. Managed Remedial Investigation (RI) at this site for a PRP group composed of a municipality and several industries under CERCLA/SARA requirements. The RI included development of scope of work and project operation plans; subsurface investigations; borings and monitoring well installation; sampling and analysis of groundwater, surface water, air, sediments and soils; soil gas assessment; geophysical testing; development of preliminary remedial alternatives; and baseline human health and ecological risk assessment.

Project Manager, Private Landfill, Chicopee, Massachusetts. The first phase of a two-phase process was a remedial investigation/hydrogeologic study. Technical responsibilities during this phase included selecting well locations, determining sampling parameters, employing geophysical methods, interpreting data results, directing field crews, and report writing. A glacial till valley was discovered which significantly affected groundwater flow patterns and contaminant migration. The second phase of the project involved managing the development of expansion plans to the existing landfill area. Project management responsibilities on this project included: scheduling; client meetings; regulatory agency meetings; technical oversight; billing coordination; problem resolution; interfacing with the owner, the Massachusetts Department of Environmental Quality Engineering (MA DEQE), and local town officials; and attending a public meeting during the second phase of the project. Directed all field activities and was primary author of the remedial investigation report and the operation and management plan.

LITIGATION SUPPORT

Litigation Support, Fortune 500 Company. On behalf of a Fortune 500 Client, litigation support, including depositions and federal court testimony was provided. The client was seeking cost recoveries from several insurance companies related to environmental contamination of soil and groundwater caused by practices occurring prior to 1965. Ms. Cyr completed several days of depositions and testimony at trial, which resulted in the client being awarded a multi-million-dollar jury verdict. Ms. Cyr was issued a letter of commendation by the lead attorney for the Client for the quality of her litigation support.

Litigation Support, Industrial Property Owner. In a cost recovery suit for an industrial property owner, Ms. Cyr provided expert testimony in state court related to contamination of the property by a former tenant. Testimony focused on the nature, extent and degree of contaminants in the environment, impacts related to past site use, and regulatory requirements for remedial actions. The client was awarded cost recovery for environmental investigations and related activities completed at the property.

Litigation Support, Industrial Property Owner. Several years ago, Ms. Cyr directed environmental investigations of property used for over 20 years by an industrial tenant to identify environmental status and remedial needs for the property owner. The owner later sought cost recover from the industry under the terms of the leasing agreement. A dispute arose and Ms. Cyr was retained as an expert witness on the property owner's behalf. Ms. Cyr spent two days in state court under examination and cross-examination. The court case was settled favorably for the property owner prior to a court decision.

Litigation Support, Land Valuation Case. A former industrial property, which has under-utilized, was acquired via eminent domain by a local government agency as a brownfield re-development site. The former owner disputed the fair market value of the



Kathleen A. Cyr, P.E., LEP, P.G.

Principal

land utilized in the eminent domain taking. Ms. Cyr was retained on behalf of the governmental agency to provide assistance to legal counsel and expert witness testimony as to the environmental conditions of the property, the regulatory requirements related to site remediation and underground storage tank removal and use restrictions. Ms. Cyr provided depositions on two occasions, appeared as an expert witness in state court under examination and cross-examination, and attended depositions by others to support client counsel. The case is currently on going.

Litigation Support, Former Owner Liability, Multi-Site Support. Ms. Cyr provided technical expertise to Philadelphia Counsel related to current and historic contamination at operating facilities in three states. Counsel's client had owned and operated each of the facilities for three quarters of a century. Current owners/operators subsequently used the properties for similar purposes for almost three decades. Ms. Cyr reviewed available operating histories and environmental reports to assist Counsel in developing allocation strategies for investigation and where necessary remediation.

Litigation Support, Fuel Oil Company. A fuel oil company caused an inadvertent release of several hundred gallons of fuel oil below a residential building. The release migrated downhill into nearby wetlands and onto another owner's property. While the oil company took responsibility for the release, the neighboring property owner sued and sought financial assets significantly above actual damages caused by the release. Ms. Cyr worked as an Expert with the Fuel Oil Company's Legal Counsel to establish actual damages and demonstrate that other costs were excessively inflated. The case settled out of court.

Publications and Presentations

"A Method for Estimating the 7-Day, 10-Year Low Flow of Streams in Connecticut," Cervione, Melvin & Cyr, Connecticut Water Resources Bulletin No. 34, 1982.

"Halogenated Volatile Organic Compounds in a Glacial Till/Fractured Bedrock Hydrogeological Setting," Bellison-Clayman, Cluen & Cyr, Air and Waste Management Association Proceedings, 1992.

"Caution Required When Revitalizing Polluted Urban Sites", Cyr, Connecticut Environmental Compliance Update, June 1994.

Certifications/Training

Affiliations/Memberships

- Academy of Board Certified Environmental Professionals
- CT Department of Environmental Protection Urban Fill Workgroup member: 2011 – 2012
- Environmental Professionals' Organization of Connecticut, President: 1997-99, Treasurer 2008 – 2010, Executive Board: 1995-2000 and 2007-2019, Committee Member (Education, Membership, Scholarship): 1995-2018.
- Society of Women Environmental Professionals, Executive Board: 1999-2009, 2015-2019. Co-chair 2005 – 2009, 2018-2019
- CREW-CT, Board member and technical practice co-chair, 2018.
- Connecticut Engineers in Private Practice, President: 1993-95, Executive Board: 1990-96.



GZA GeoEnvironmental, Inc.