

Summary by Route

Ordered by Route Name

Trip: 260 Pearson Zebra AM (10)

Vehicle: 10

<u>STOP</u>	<u>TIME</u>	<u>LOCATION</u>
1	8:20	Leave Poulsbo Base
2	8:30	NE State Highway 308 & Norbut Lane NE
3	8:31	805 NE State Hwy 308 - Just Before 35 MPH Ahead Sign
4	8:32	Hawk Ave NE & Osprey Place NE
5	8:34	14689 Brownsville Hwy NE
6	8:35	Brownsville Highway NE & NE Hoffs Drive
7	8:35	Brownsville Hwy @ Keyport Hills
8	8:36	South Keyport Rd NE & NE Trail Way (S)
9	8:38	South Keyport Road NE & NE Lonetree Court
10	8:40	11859 Brownsville Highway NE
11	8:45	2nd St & Bushnell Drive
12	8:48	Washington Avenue NE & NE Stiles Street
13	8:49	NE Pacific Avenue & Washington Avenue NE
14	8:50	Elwha Terrace NE & NE Pacific Avenue
15	8:51	NE Poulsbo Avenue & Elwha Terrace NE
16	8:53	1520 NE State Highway 308
17	9:10	Pearson Elementary School
18	9:30	Return to Poulsbo Base

Trip: 260 Pearson Zebra PM (10)

Vehicle: 10

<u>STOP</u>	<u>TIME</u>	<u>LOCATION</u>
1	3:50	Pearson Elementary
2	3:53	201 State Highway 308
3	3:55	State Highway 308 at Norbut Lane
4	3:56	805 NE State Hwy 308-Just Before 35 MPH Ahead Sign
5	3:57	Hawk Avenue & Osprey Place
6	3:59	14689 Brownsville Hwy NE-3rd Driveway Past Tagholm @ Backward-Facing Road Sign
7	4:01	Brownsville Highway & Hoffs Drive
8	4:02	Brownsville Hwy NE @ Keyport Hills
9	4:04	South Keyport Road & NE Trail Way
10	4:07	South Keyport Road & Lone Tree Court
11	4:08	12142 SOUTH KEYPORT ROAD NE
12	4:09	11859 Brownsville Highway @ Driveway End of Wood and Chain Link Fence
13	4:10	12108 BROWNSVILLE HWY NE
14	4:19	2nd Street & Bushnell Drive
15	4:22	Washington Avenue NE & NE Stiles Street

16	4:23	Washington Avenue NE & NE Pacific Avenue
17	4:24	NE Pacific Avenue & Elwha Terrace NE
18	4:25	NE Poulsbo Avenue & Elwha Terrace NE
19	4:27	1520 State Highway 308
20	4:45	Arrive Poulsbo Base

Trip: 261 Pearson Penguin AM (33)

Vehicle: 33

<u>STOP</u>	<u>TIME</u>	<u>LOCATION</u>
1	8:10	Leave Poulsbo Base
2	8:13	18583 Clear Creek Rd NW
3	8:14	2453 Sherman Hill Road
4	8:16	Sherman Hill Road @ Driveway before overpass on Right
5	8:17	Sherman Hill Road @ Ptarmigan Lane - Cross Students
6	8:23	Hallman Road @ Peterson Road
7	8:24	Hallman Rd NW & NW Sharon Ln (NE)
8	8:28	1283 NW SHERMAN HILL RD
9	8:33	16525 Scandia Road NW @end of 3 rail white fence
10	8:33	Scandia Road NW @ NW Lundquist Lane
11	8:34	NE Virginia Loop Road & Scandia Road NW
12	8:35	15800 Scandia Rd NW Mobile Home Park
13	8:43	Old Military Road NE & Graywolf Place NE
14	8:44	13003 Old Military Rd NE
15	8:45	Old Military Rd NE & NE Trinity Ln (SW)
16	8:50	13472 Central Valley Rd NE
17	8:52	Central Valley Rd NW & NE Anna Rd
18	8:56	NW Island Lake Pkwy & Elm Ave NW (SE)
19	8:57	NW Island Lake Pkwy & Dogwood Ave NW (SE)
20	8:58	NW Island Lake Pkwy & Beech Ave NW (SE)
21	9:04	14150 Central Valley Rd NW
22	9:10	Pearson Elementary
23	9:30	Return Poulsbo Base

Trip: 261 Pearson Penguin PM (33)

Vehicle: 33

<u>STOP</u>	<u>TIME</u>	<u>LOCATION</u>
1	4:00	Pearson Elementary
2	4:00	13200 Old Military Rd NE
3	4:01	13003 Old Military Rd NE
4	4:03	Old Military Rd NE & NE Trinity Ln (SW)
5	4:11	13472 Central Valley Rd NE
6	4:13	Central Valley Rd NW & NE Anna Road
7	4:17	NW Island Lake Pkwy & Elm Ave NW (SE)

8	4:19	NW Island Lake Pkwy & Dogwood Ave NW (SE)
9	4:20	NW Island Lake Pkwy & Beech Ave NW (SE)
10	4:24	14500 Central Valley Road -tall white post on Right
11	4:28	Scandia Mobile Home Park
12	4:29	NE Virginia Loop Road & Scandia Road NW
13	4:30	Scandia Rd NW & NW Lundquist Lane
14	4:31	16525 Scandia Road NW @end of 3 rail white fence
15	4:33	1283 NW SHERMAN HILL RD
16	4:38	Hallman Road NW & NW Sharon Lane
17	4:39	Hallman Road @ Peterson Road
18	4:42	CHECK POINT
19	4:47	Sherman Hill Road @ Ptarmigan Lane
20	4:48	Sherman Hill Road @ Driveway after overpass on Left
21	4:50	2453 Sherman Hill Road
22	4:52	18583 Clear Creek Road NW - student crosses
23	5:00	Return to Poulsbo Base

Trip: 262 Pearson Elephant AM (50)

Vehicle: 50

<u>STOP</u>	<u>TIME</u>	<u>LOCATION</u>
1	8:17	Leave Poulsbo base
2	8:27	Thresher Avenue & Greenfish Drive & Sam Houston Drive
3	8:29	Grayback Drive & Trout Circle
4	8:31	4229 A Grayback Circle
5	8:34	Alabama Court & Growler Circle & Gudgeon Avenue
6	8:36	Sam Houston Drive & Michigan Drive
7	8:37	4137 A Sam Houston Dr Luna & Valentina
8	8:41	Lighthouse Daycare
9	8:43	Albacore Cir & B Ct (NW)
10	8:44	Albacore Cir & C Ct (W)
11	8:45	Albacore Cir & H Ct (E)
12	8:53	1088 MOUNTAIN VIEW Road - 2nd DW on RIGHT
13	8:55	Upland Avenue & Kingscross Cir NW
14	8:58	1029 NW Mountain View Rd
15	9:01	Vincent Road NW & NW State Highway 308
16	9:05	Virginia Point Rd NE & T Intersection
17	9:08	Levin Rd NE & NE Virginia Loop Rd & Pearson Point Rd NE
18	9:09	15909 NE Virginia Loop Rd
19	9:10	Pearson Elementary-DO NOT RELEASE BEFORE 9:10 AM
20	9:17	Arrive Poulsbo Base

Trip: 262 Pearson Elephant PM (50)

Vehicle: 50

<u>STOP</u>	<u>TIME</u>	<u>LOCATION</u>
1	4:00	Pearson Elementary
2	4:03	Virginia Point Rd NE
3	4:06	Levin Road NE & NE Virginia Loop Road & Pearson Point Road NE
4	4:07	15909 NE Virginia Loop Rd
5	4:10	1088 MOUNTAIN VIEW Road - 2nd DW on RIGHT
6	4:12	Upland Avenue & Kingscross Cir NW
7	4:15	1029 NW Mountain View Rd
8	4:18	Vincent Road & NW State Highway 308
9	4:25	Greenfish Dr & Sam Houston Dr & Thresher Ave
10	4:27	Grayback Drive & Trout Circle (Stop past intersection)
11	4:29	4229 A Grayback Circle
12	4:31	Gudgeon Avenue & Alabama Court & Growler Circle
13	4:33	Sam Houston Drive & Michigan (Bus shed on right)
14	4:34	4137 A Sam Houston Dr
15	4:38	Litehouse Day Care
16	4:40	Albacore Cir & B Ct (NW)
17	4:41	Albacore Cir & C Ct (W)
18	4:42	Albacore Cir & H Ct (E)
19	4:55	Poulsbo Base

Trip: 263 Pearson Dinastour AM (56)

Vehicle: 56

<u>STOP</u>	<u>TIME</u>	<u>LOCATION</u>
1	8:15	NKHS tech. loop
2	8:34	15786 Viking Way 1st residential driveway on right
3	8:37	17706 Viking Way NW
4	8:39	Viking Ave NW & NW Sherman Hill Rd (NE)
5	8:42	CHECK POINT @ Les Schwab
6	8:43	18071 Viking Ave NW & NW Liberty Rd (Fishline)
7	8:46	18161 Viking Ave NW
8	8:46	18027 Viking Ave NW
9	8:47	17706 Viking Way NW
10	8:49	16033 Viking Way NW
11	8:53	Crestview Cir NW & Crestview Circle NW
12	8:54	Crestview Cir NW & NW Crestview Ct
13	8:56	1593 NW Duesenberg Ct
14	8:57	12877 Avante Drive NW
15	8:59	Island Lake Road & Granite Lane
16	9:00	NW Island Lake Rd & NW Carey St (NE)
17	9:02	Bennington Dr NW & Eldridge Pl NW (N)
18	9:02	Huntley Place @ Brinkley Court
19	9:03	NW Island Lake Rd & NW Lakehill Cir & NW Rockford Cir

20	9:04	Bennington Drive & Connor Loop & Amanda Loop
21	9:06	14160 Silverdale Way NW
22	9:07	14180 Silverdale Way NW
23	9:10	Pearson Elementary
24	9:30	Arrive Poulsbo Base

Trip: 263 Pearson Dinosaurs PM (56)

Vehicle: 56

<u>STOP</u>	<u>TIME</u>	<u>LOCATION</u>
1	4:00	Pearson Elementary
2	4:04	Crestview Cir NW (NE)
3	4:05	Crestview Cir NW & NW Crestview Ct (S)
4	4:06	Bennington Drive & Connor Loop & Amanda Loop
5	4:07	NW Island Lake Rd & NW Lakehill Cir & NW Rockford Cir
6	4:08	Huntley Place @ Brinkley Court
7	4:09	Bennington Drive NW & Eldridge Place- only on Weds.
8	4:10	Bennington Dr NW & NW Cloninger Ct (S)
9	4:11	NW Island Lake Rd & NW Carey St (SW)
10	4:12	Island Lake Road & Granite Lane
11	4:14	12877 Avante Drive NW
12	4:15	1593 NW Duesenberg Ct
13	4:17	14160 Silverdale Way NW
14	4:18	14180 Silverdale Way NW
15	4:22	15786 Viking Way 1st residential driveway on right
16	4:25	17706 Viking Way NW
17	4:27	Viking Ave NW & NW Sherman Hill Rd (NE)
18	4:30	CHECK POINT @ Les Schwab
19	4:31	18071 Viking Ave NW & NW Liberty Rd (Fishline)
20	4:34	18161 Viking Ave NW
21	4:34	18027 Viking Ave NW
22	4:35	17706 Viking Way NW
23	4:37	16033 Viking Way NW
24	4:45	Arrive Poulsbo Base



Directions for Pearson Dinosaur AM (56) - AM

Drive: 17.03 miles | 20 Stops

Pearson Elementary School

Driver: Donna D	Start Time: 08:18 AM	Total Students: 40
Total Time: 51 min 45 sec	End Time: 09:10 AM	Max Load: 70


Directions Distance


08:18 AM	START	NKHS TECH LOOP	
	↑	Head west. Go for 157 ft.	0.03 mi
	↶	Turn left toward NE Hostmark St. Go for 66 ft.	0.01 mi
	↷	Turn right onto NE Hostmark St. Go for 0.6 mi.	0.59 mi
	↷	Turn right onto WA-305 NE (WA-305). Go for 1.4 mi.	1.39 mi
	↶	Turn left onto Bond Rd NE. Go for 0.5 mi.	0.45 mi
	↷	Turn right onto NW Lindvig Way. Go for 0.2 mi.	0.20 mi
	↶	Turn left onto Viking Ave NW. Go for 2.9 mi.	2.93 mi
	↑	Arrive at 15774 Washington Pl. Your destination is on the left.	0.00 mi

08:32 AM	STOP 1	15786 VIKING WAY	
		First residential driveway on right	
	↑	Head toward NW Scandia Rd on Viking Way NW. Go for 1.2 mi.	1.18 mi
	↑	Arrive at 17711 Washington Pl. Your destination is on the right.	0.00 mi

08:34 AM


STOP 2 17685 VIKING WAY NW
 Red Barn on right


 Head northwest on Viking Way NW. Go for 0.5 mi. 0.48 mi


 Arrive at Sherman Hill Rd NW & Viking Ave NW. Your destination is on the right. 0.00 mi

08:35 AM **STOP 3 SHERMAN HILL RD NW & VIKING AVE NW**

 Head toward NW Brite Star Ln on Viking Way NW. Go for 0.9 mi. 0.88 mi

 Turn right onto NW Liberty Rd. Go for 0.1 mi. 0.14 mi


 Turn left onto 3rd Ave NW. Go for 240 ft. 0.05 mi

 Arrive at 19833 3rd Ave NW. Your destination is on the right. 0.00 mi


08:38 AM

STOP 4 CHECK POINT AT LES SCWAB


 Head toward Viking Ave NW on 3rd Ave NW. Go for 420 ft. 0.08 mi


 Turn left onto NW Edvard St. Go for 0.1 mi. 0.10 mi

 Turn left onto Viking Ave NW. Go for 0.2 mi. 0.18 mi

 Arrive at 19705 Viking Ave NW. Your destination is on the right. 0.00 mi


08:41 AM **STOP 5 18071 VIKING AVE NW & NW LIBERTY RD**
 (Fishline)




 Head toward NW Bovela Ln on Viking Ave NW. Go for 1.1 mi. 1.08 mi





 Arrive at 18062 Viking Ave NW. Your destination is on the right. 0.00 mi




08:43 AM **STOP 6 18027 VIKING AVE NW**





 Head south on Viking Way NW. Go for 0.2 mi. 0.23 mi





 Arrive at 17711 Washington Pl. Your destination is on the right. 0.00 mi

08:44 AM		STOP 7	17706 VIKING WAY NW
			Head toward Nordic Cove Ln NW on Viking Way NW. Go for 1.0 mi. 1.02 mi
			Arrive at 16050 Viking Ave NW. Your destination is on the right. 0.00 mi

08:45 AM		STOP 8	16033 VIKING WAY NW
			Head toward NW Luoto Rd on Viking Way NW. Go for 1.6 mi. 1.64 mi
			Turn right onto Crestview Cir NW. Go for 525 ft. 0.10 mi
			Arrive at 13815 Crestview Cir NW. Your destination is on the left. 0.00 mi

08:49 AM		STOP 9	CRESTVIEW CIR NW & CRESTVIEW CIRCLE
			Head north on Crestview Cir NW. Go for 0.1 mi. 0.11 mi
			Arrive at Crestview Cir NW & Crestview Ct NW. 0.00 mi

08:50 AM		STOP 10	CRESTVIEW CIRCLE & CRESTVIEW COURT
			Head north on Crestview Cir NW. Go for 0.2 mi. 0.24 mi
			Continue on Bennington Dr NW. Go for 0.1 mi. 0.12 mi
			Arrive at Bennington Dr NW & Connor Loop NW. Your destination is on the left. 0.00 mi

08:52 AM		STOP 11	BENNINGTON DR NW & CONNOR LOOP NW
			Head toward NW Island Lake Rd on Bennington Dr NW. Go for 0.1 mi. 0.10 mi
			Turn left onto Huntley Pl NW. Go for 0.1 mi. 0.13 mi
			Arrive at Huntley Pl NW & NW Brinkley Ct. 0.00 mi

08:54 AM **STOP 12 HUNTLEY PL NW & NW BRINKLEY CT** Turn around in the cul de sac


↑	Head toward Danskin Ln NW on Huntley Pl NW. Go for 0.1 mi.	0.13 mi
---	--	------------

↑	Continue on NW Rockford Cir. Go for 0.1 mi.	0.10 mi
---	---	------------

↑	Arrive at 1535 NW Island Lake Rd. Your destination is on the right.	0.00 mi
---	---	------------

08:56 AM **STOP 13 NW ISLAND LAKE RD & NW LAKEHILL CIRCLE**


↑	Head toward NW Lakehill Cir on NW Island Lake Rd. Go for 295 ft.	0.06 mi
---	--	------------

	Turn right onto Bennington Dr NW. Go for 0.2 mi.	0.17 mi
---	--	------------

↑	Arrive at Bennington Dr NW & NW Cloninger Ct.	0.00 mi
---	---	------------

08:57 AM **STOP 14 BENNINGTON DR NW & NW CLONINGER CT**


↑	Head toward NW Island Lake Rd on Bennington Dr NW. Go for 302 ft.	0.06 mi
---	---	------------

	Turn right onto NW Island Lake Rd. Go for 0.2 mi.	0.20 mi
---	---	------------

↑	Arrive at NW Island Lake Rd & NW Carey St. Your destination is on the right.	0.00 mi
---	--	------------

08:59 AM **STOP 15 NW ISLAND LAKE RD & NW CAREY ST**

↑	Head toward Camp Ct NW on NW Island Lake Rd. Go for 318 ft.	0.06 mi
---	---	------------

	Turn right onto NW Island Lake Rd. Go for 259 ft.	0.05 mi
---	---	------------

↑	Arrive at 1307 NW Slate Ln. Your destination is on the left.	0.00 mi
---	--	------------

09:00 AM

STOP 16 ISLAND LAKE ROAD & GRANITE LANE

- | | | |
|---|---|---------|
| ↑ | Head toward Lakeridge Cir NW on NW Island Lake Rd. Go for 0.2 mi. | 0.21 mi |
| ↶ | Turn left onto Avante Dr NW. Go for 0.3 mi. | 0.35 mi |
| ↑ | Arrive at 1591 NW Stutz Pl. Your destination is on the left. | 0.00 mi |

09:04 AM **STOP 17 12877 AVANTE DRIVE NW**

- | | | |
|---|--|---------|
| ↑ | Head toward NW Stutz Pl on Avante Dr NW. Go for 348 ft. | 0.07 mi |
| ↑ | Arrive at 1593 NW Duesenberg Ct. Your destination is on the right. | 0.00 mi |

09:04 AM

STOP 18 1593 NW DUESENBERG CT

- | | | |
|---|--|---------|
| ↑ | Head toward NW Duesenberg Ct on Avante Dr NW. Go for 39 ft. | 0.01 mi |
| ↶ | Turn left onto Avante Dr NW. Go for 154 ft. | 0.03 mi |
| ↷ | Turn right onto Ridgetop Blvd NW. Go for 0.2 mi. | 0.17 mi |
| ↷ | Turn right onto Silverdale Way NW. Go for 0.7 mi. | 0.67 mi |
| ↑ | Arrive at 14191 Silverdale Way NW. Your destination is on the right. | 0.00 mi |

09:07 AM

STOP 19 14160 SILVERDALE WAY NW

- | | | |
|---|--|---------|
| ↑ | Head northeast on Silverdale Way NW. Go for 289 ft. | 0.05 mi |
| ↑ | Arrive at 14280 Silverdale Way NW. Your destination is on the right. | 0.00 mi |

09:07 AM

STOP 20 14180 SILVERDALE WAY NW

- ↑ Head toward NW Mountain VW Rd on Silverdale Way NW. Go for 0.8 mi. 0.83
mi
- ↘ Turn right onto NW WA-308 (WA-308). Go for 0.3 mi. 0.26
mi
- ↘ Turn right onto Central Valley Rd NW. Go for 492 ft. 0.09
mi
- ↑ Arrive at 15650 Central Valley Rd NW. Your destination is on the left. 0.00
mi

09:10 AM 

END PEARSON ELEMENTARY SCHOOL



Directions for Pearson Dinosaur PM (56) - PM

Drive: 14.46 miles | 21 Stops


Pearson Elementary School


Driver:	Donna D	Start Time:	04:00 PM	Total Students:	31
Total Time:	31 min 36 sec	End Time:	04:31 PM	Max Load:	-

Directions Distance

04:00 PM	START	PEARSON ELEMENTARY SCHOOL	
	↑	Head north on Central Valley Rd NW. Go for 433 ft.	0.08 mi
	↶	Turn left onto NW WA-308 (WA-308). Go for 0.3 mi.	0.29 mi
	↶	Turn left onto Silverdale Way NW toward Silverdale. Go for 1.3 mi.	1.31 mi
	↷	Turn right onto Crestview Cir NW. Go for 525 ft.	0.10 mi
	↑	Arrive at 14005 Crestview Cir NW.	0.00 mi
<hr/>			
04:03 PM	STOP 1	CRESTVIEW CIR NW (NE)	
		(NE)	
	↑	Head north on Crestview Cir NW. Go for 0.1 mi.	0.11 mi
	↑	Arrive at Crestview Cir NW & Crestview Ct NW.	0.00 mi
<hr/>			
04:03 PM	STOP 2	CRESTVIEW CIR NW & CRESTVIEW CT NW	
	↑	Head north on Crestview Cir NW. Go for 0.2 mi.	0.24 mi
	↑	Continue on Bennington Dr NW. Go for 0.1 mi.	0.12 mi
	↑	Arrive at Bennington Dr NW & Connor Loop NW. Your destination is on the left.	0.00 mi


04:05 PM **STOP 3 BENNINGTON DR NW & CONNOR LOOP NW**

 Head north on Bennington Dr NW. Go for 292 ft. 0.06 mi


 Turn right onto NW Island Lake Rd. Go for 295 ft. 0.06 mi

 Arrive at 1535 NW Island Lake Rd. 0.00 mi


04:06 PM **STOP 4 NW ISLAND LAKE RD & NW LAKEHILL CIRCLE**


 Head toward Bennington Dr NW on NW Rockford Cir. Go for 0.1 mi. 0.10 mi


 Continue on Huntley Pl NW. Go for 0.1 mi. 0.13 mi

 Arrive at Huntley Pl NW & NW Brinkley Ct. 0.00 mi


04:07 PM **STOP 5 HUNTLEY PL NW & NW BRINKLEY CT**


 Head toward Danskin Ln NW on Huntley Pl NW. Go for 0.1 mi. 0.13 mi

 Turn left onto Bennington Dr NW. Go for 351 ft. 0.07 mi

 Arrive at Bennington Dr NW & Eldridge Pl NW. Your destination is on the left. 0.00 mi

04:08 PM **STOP 6 BENNINGTON DR NW & ELDRIDGE PL NW**

 Head north on Bennington Dr NW. Go for 289 ft. 0.05 mi

 Arrive at Bennington Dr NW & NW Cloninger Ct. 0.00 mi

04:08 PM 

STOP 7 BENNINGTON DR NW & NW CLONINGER CT

- ↑
Head toward NW Island Lake Rd on Bennington Dr NW. Go for 302 ft.
0.06
mi
- ↷
Turn right onto NW Island Lake Rd. Go for 0.2 mi.
0.20
mi
- ↑
Arrive at NW Island Lake Rd & NW Carey St. Your destination is on the right.
0.00
mi

04:10 PM 

STOP 8 NW ISLAND LAKE RD & NW CAREY ST

- ↑
Head toward Camp Ct NW on NW Island Lake Rd. Go for 318 ft.
0.06
mi
- ↷
Turn right onto NW Island Lake Rd. Go for 259 ft.
0.05
mi
- ↑
Arrive at 1307 NW Slate Ln. Your destination is on the left.
0.00
mi

04:10 PM

STOP 9 ISLAND LAKE ROAD & GRANITE LANE

- ↑
Head toward Lakeridge Cir NW on NW Island Lake Rd. Go for 0.2 mi.
0.21
mi
- ↶
Turn left onto Avante Dr NW. Go for 0.3 mi.
0.35
mi
- ↑
Arrive at 1591 NW Stutz Pl. Your destination is on the left.
0.00
mi

04:12 PM 

STOP 10 12877 AVANTE DRIVE NW

- ↑
Head toward NW Stutz Pl on Avante Dr NW. Go for 361 ft.
0.07
mi
- ↑
Arrive at 1593 NW Duesenberg Ct. Your destination is on the right.
0.00
mi

04:13 PM

STOP 11 1593 NW DUESENBERG CT

↑	Head toward NW Duesenberg Ct on Avante Dr NW. Go for 39 ft.	0.01 mi
↩	Turn left onto Avante Dr NW. Go for 154 ft.	0.03 mi
↪	Turn right onto Ridgetop Blvd NW. Go for 0.2 mi.	0.17 mi
↪	Turn right onto Silverdale Way NW. Go for 0.7 mi.	0.67 mi
↑	Arrive at 14191 Silverdale Way NW.	0.00 mi

04:15 PM

STOP 12 14160 SILVERDALE WAY NW

↑	Head northeast on Silverdale Way NW. Go for 315 ft.	0.06 mi
↑	Arrive at 14292 Silverdale Way NW.	0.00 mi

04:15 PM

STOP 13 14180 SILVERDALE WAY NW

↑	Head toward NW Mountain VW Rd on Silverdale Way NW. Go for 0.8 mi.	0.82 mi
↑	Continue on Viking Way NW. Go for 0.2 mi.	0.16 mi
↑	Arrive at 15774 Washington Pl. Your destination is on the right.	0.00 mi

04:17 PM **STOP 14 15786 VIKING WAY**

↑	Head toward NW Scandia Rd on Viking Way NW. Go for 1.2 mi.	1.18 mi
↑	Arrive at 17711 Washington Pl. Your destination is on the right.	0.00 mi

04:18 PM

STOP 15 17706 VIKING WAY NW

↑	Head northwest on Viking Way NW. Go for 0.5 mi.	0.49 mi
↑	Arrive at Sherman Hill Rd NW & Viking Ave NW. Your destination is on the right.	0.00 mi

04:19 PM

STOP 16 SHERMAN HILL RD NW & VIKING AVE NW

↑ Head toward NW Brite Star Ln on Viking Way NW. Go for 1.0 mi. 1.02 mi

↪ Turn right onto NW Edvard St. Go for 226 ft. 0.04 mi

↑ Arrive at 424 NW Edvard St. 0.00 mi

04:21 PM

STOP 17 CHECK POINT @ LES SCHWAB

↑ Head toward Viking Ave NW on NW Edvard St. Go for 226 ft. 0.04 mi

↶ Turn left onto Viking Ave NW. Go for 0.2 mi. 0.18 mi

↑ Arrive at 19705 Viking Ave NW. Your destination is on the right. 0.00 mi

04:22 PM

STOP 18 18071 VIKING AVE NW & NW LIBERTY RD

↑ Head toward NW Bovela Ln on Viking Ave NW. Go for 1.1 mi. 1.10 mi

↑ Arrive at 18071 Washington Pl. Your destination is on the right. 0.00 mi

04:24 PM **STOP 19 18027 VIKING AVE NW**

↑ Head south on Viking Way NW. Go for 0.2 mi. 0.22 mi

↑ Arrive at 17711 Washington Pl. 0.00 mi




04:24 PM **STOP 20 17706 VIKING WAY NW**

↑ Head toward Nordic Cove Ln NW on Viking Way NW. Go for 1.0 mi. 1.01 mi

↑ Arrive at 16050 Viking Ave NW. 0.00 mi

04:26 PM 

STOP 21 16033 VIKING WAY NW

	Head toward NW Scandia Rd on Viking Way NW. Go for 2.8 mi.	2.77 mi
	Turn left onto NW Finn Hill Rd. Go for 0.7 mi.	0.66 mi
	Arrive at 21200 Olhava Way NW. Your destination is on the left.	0.00 mi

04:31 PM 

END POULSBO BASE