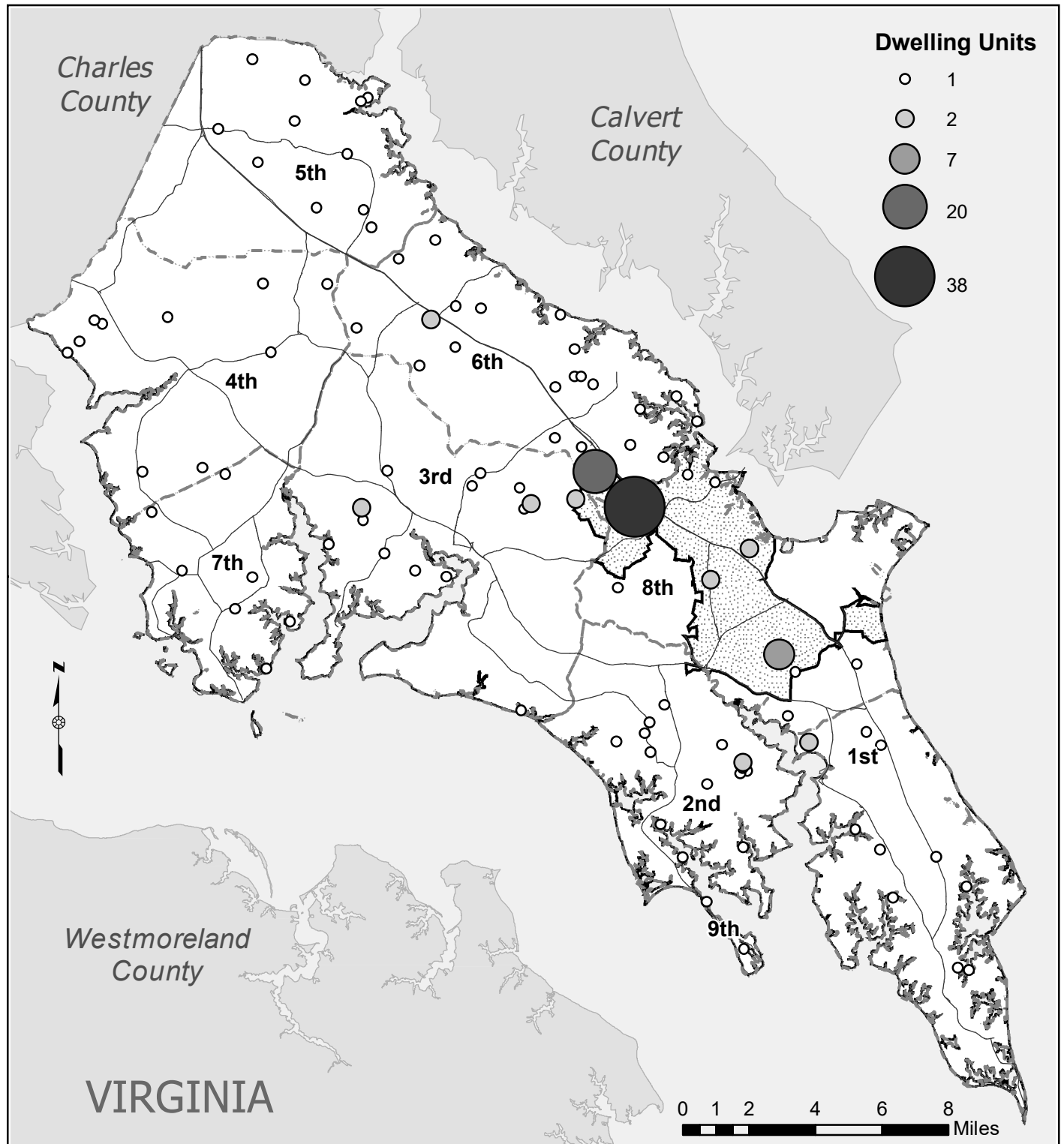


# Building Permits Issued for New Dwellings January 2022 - December 2022

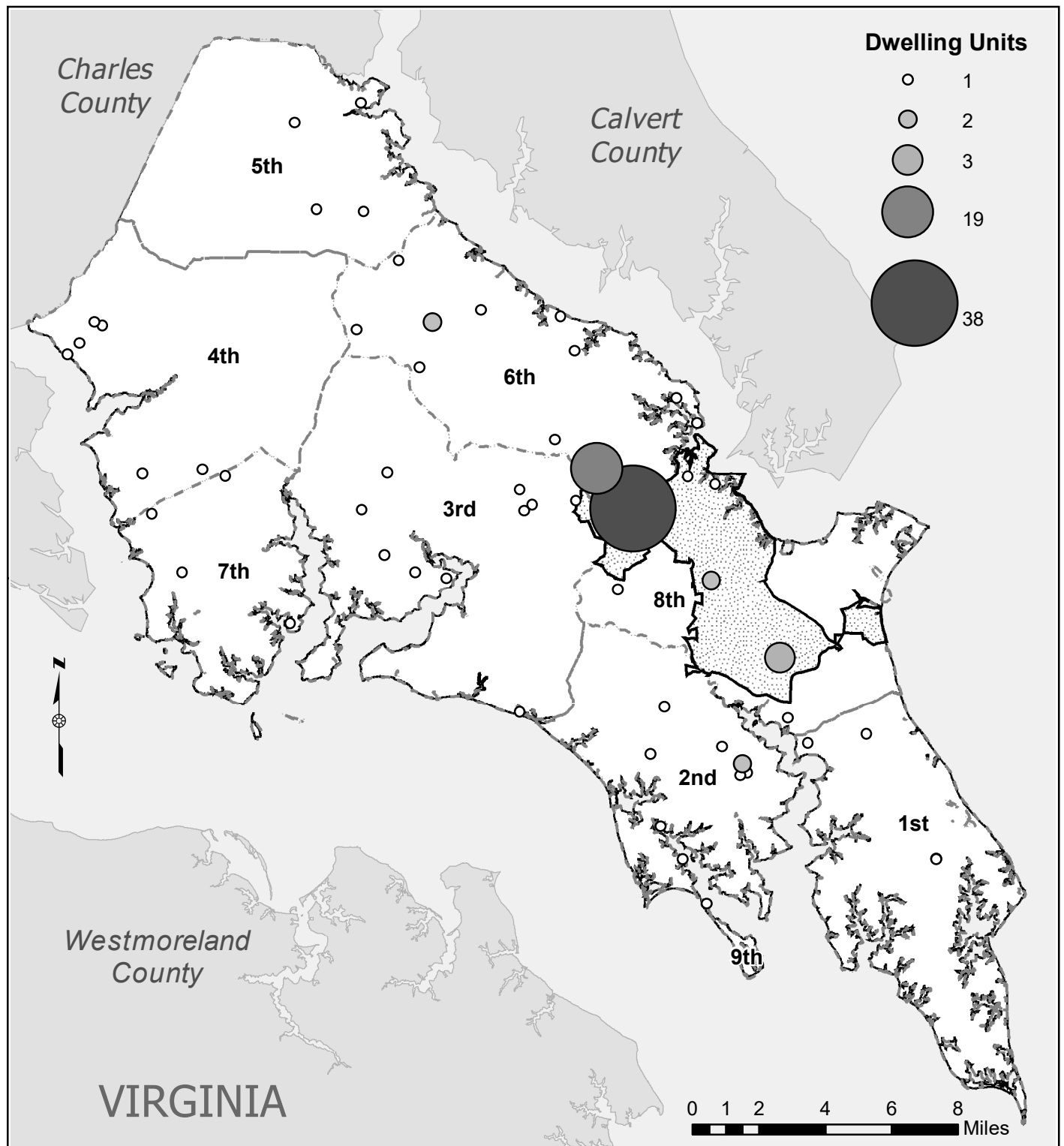


During 2022 there were 170 building permits issued for new dwelling units by St. Mary's County, Maryland.


- ELECTION DISTRICT
- LEXINGTON PARK DEVELOPMENT DISTRICT




# Residential Certificates of Occupancy Issued January 2022 - December 2022



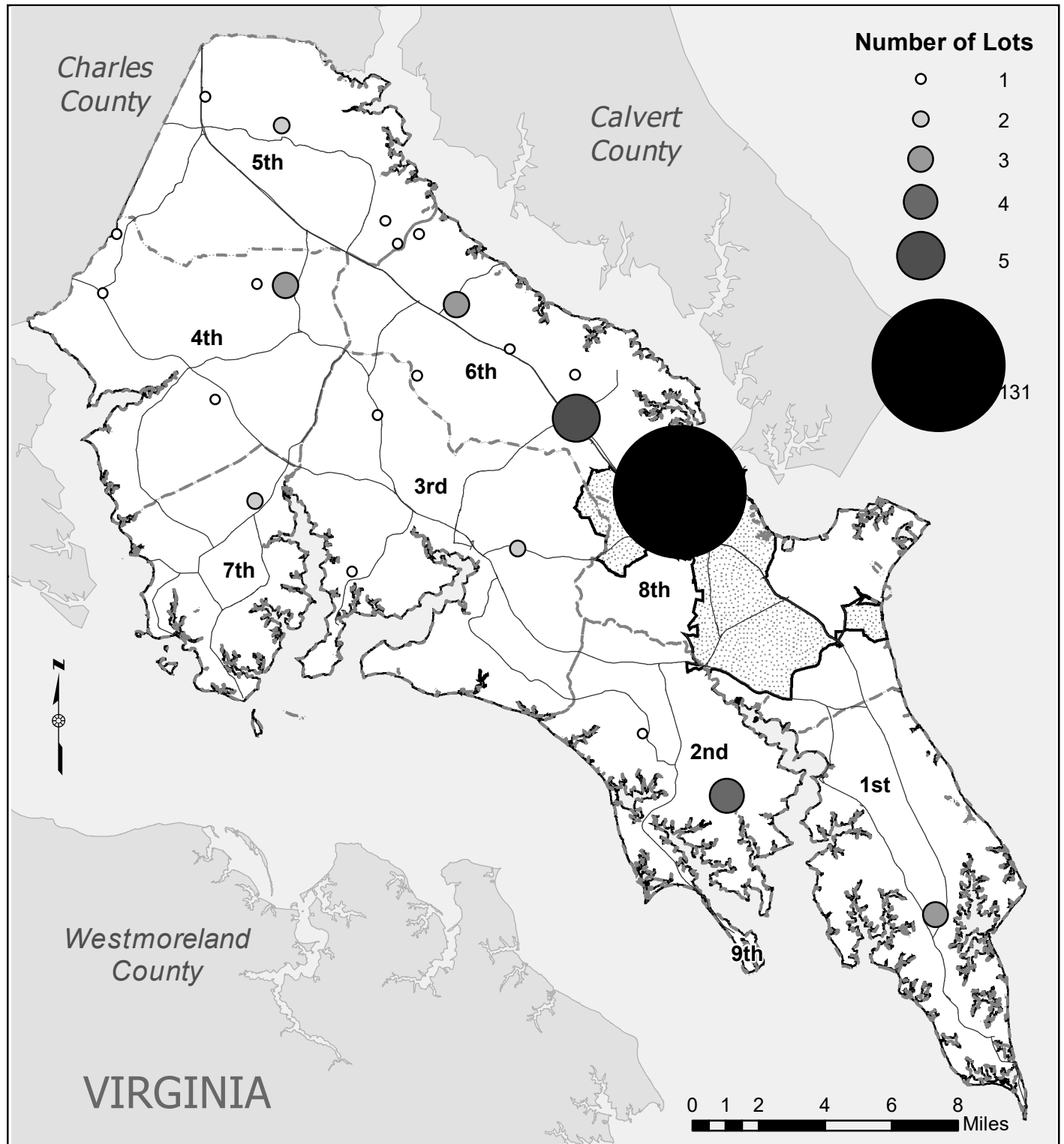
During 2022 there were 115 certificates of occupancy issued for new dwelling units by St. Mary's County, Maryland.

 LEXINGTON PARK DEVELOPMENT DISTRICT

 ELECTION DISTRICT



# Subdivisions Recorded with Developable Lots January 2022 - December 2022



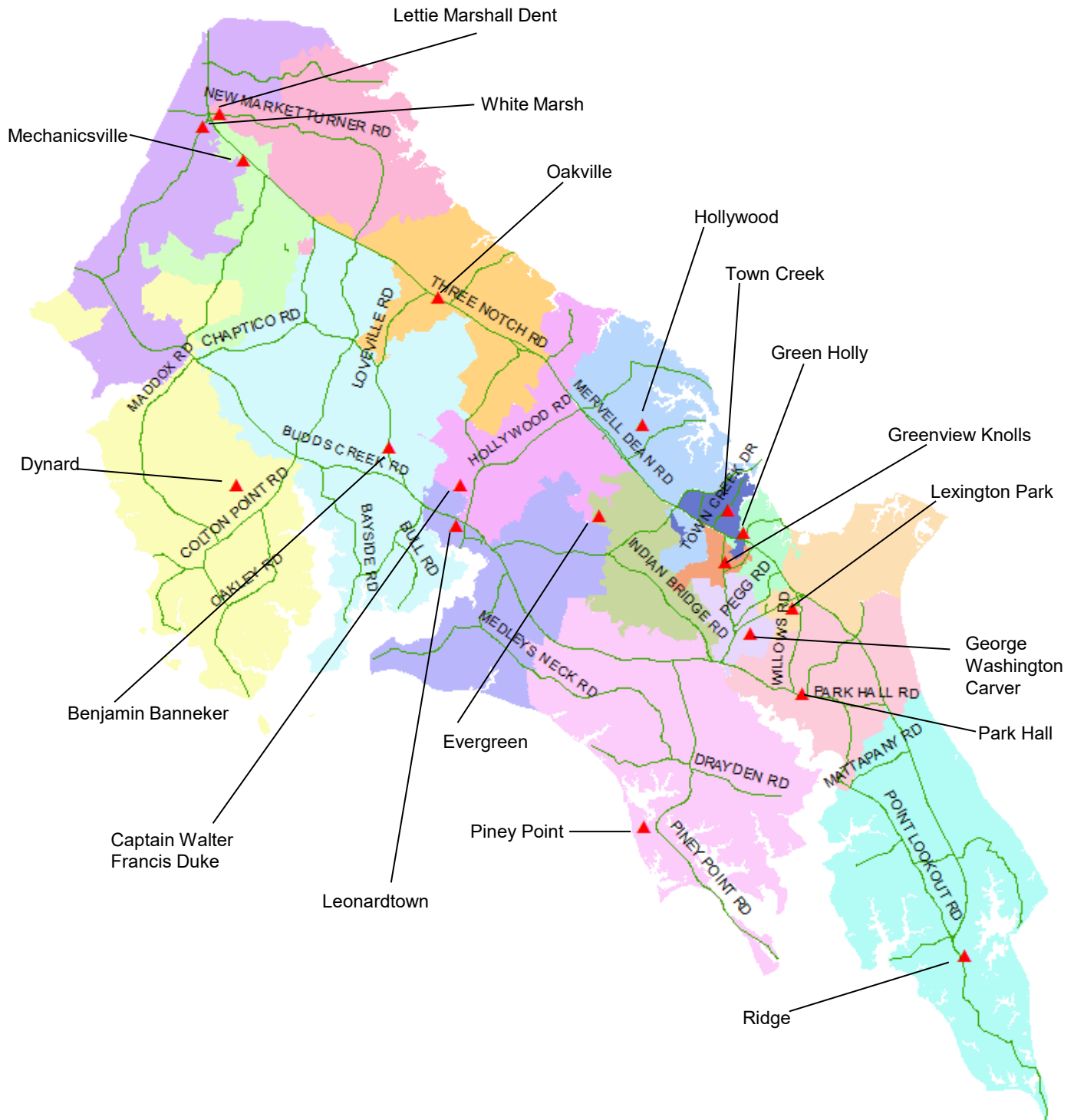
During 2022 there were 23 residential subdivisions recorded that created 169 new developable lots in St. Mary's County, Maryland.

 LEXINGTON PARK DEVELOPMENT DISTRICT  
 ELECTION DISTRICT



# Elementary School Boundary Map

2023 – 2024 School Boundary



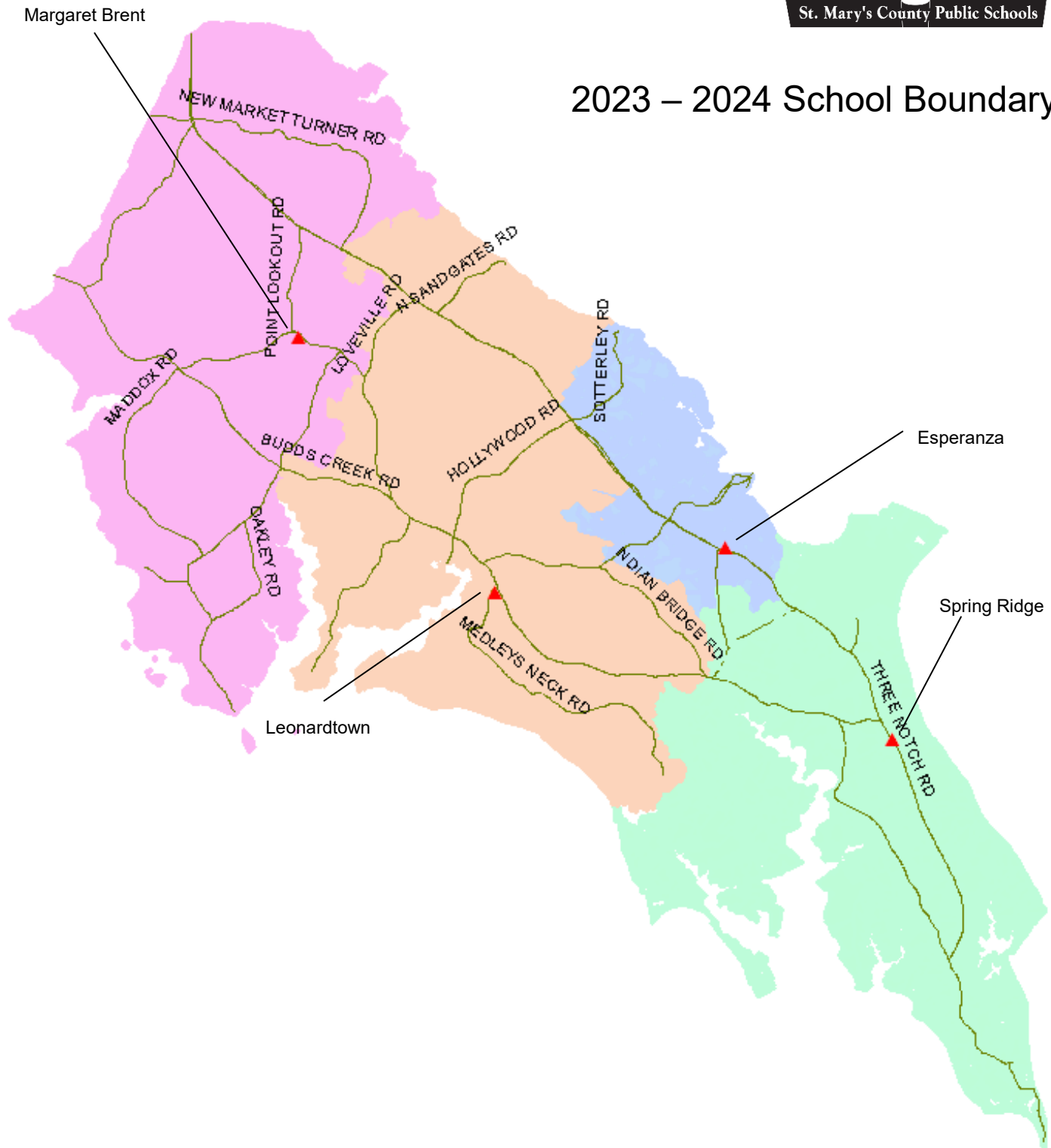
St. Mary's County Public Schools  
Department of Capital Planning  
27190 Point Lookout Road  
Loveville, MD 20656  
(301) 475-4256, ext. 6

The information provided is only a guide to SMCPSS school district boundaries and facilities. SMCPSS has made substantial efforts to ensure the accuracy of the information. However, school boundary and facility information are subject to change. School boundaries may be unreliable for residents in new subdivisions or residents near a school district boundary. The user of this information understands the statements above and is taking full liability for any use of the data. For verification of any school boundary, please call the Department of Capital Planning at 301-475-4256, extension 6.

# Middle School Boundary Map



2023 – 2024 School Boundary



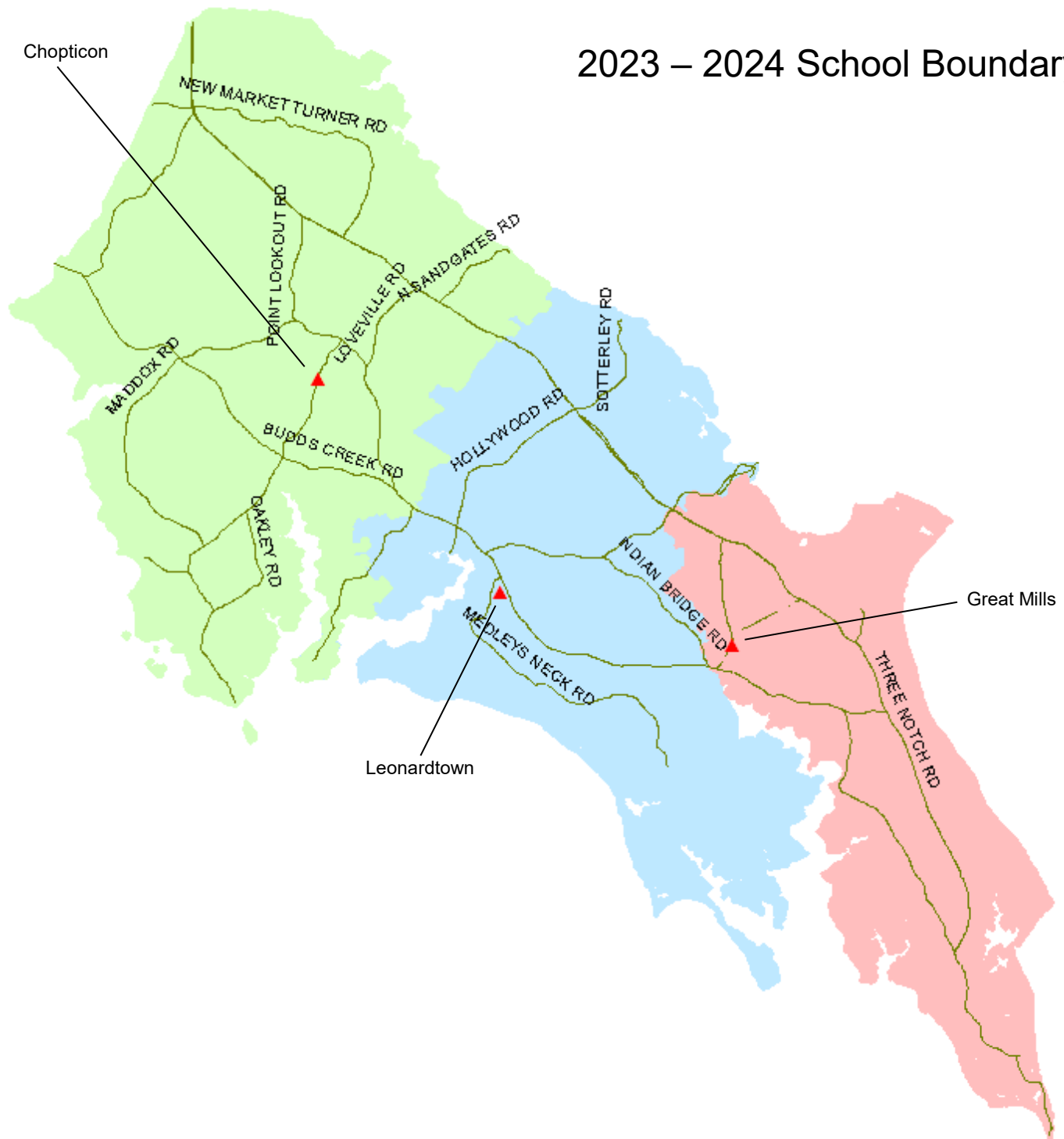
St. Mary's County Public Schools  
Department of Capital Planning  
27190 Point Lookout Road  
Loveville, MD 20656  
(301) 475-4256, ext. 6

The information provided is only a guide to SMCPs school district boundaries and facilities. SMCPs has made substantial efforts to ensure the accuracy of the information. However, school boundary and facility information are subject to change. School boundaries may be unreliable for residents in new subdivisions or residents near a school district boundary. The user of this information understands the statements above and is taking full liability for any use of the data. For verification of any school boundary, please call the Department of Capital Planning at 301-475-4256, extension 6.

# High School Boundary Map



2023 – 2024 School Boundary



St. Mary's County Public Schools  
Department of Capital Planning  
27190 Point Lookout Road  
Loveville, MD 20656  
(301) 475-4256, ext. 6

The information provided is only a guide to SMCPs school district boundaries and facilities. SMCPs has made substantial efforts to ensure the accuracy of the information. However, school boundary and facility information are subject to change. School boundaries may be unreliable for residents in new subdivisions or residents near a school district boundary. The user of this information understands the statements above and is taking full liability for any use of the data. For verification of any school boundary, please call the Department of Capital Planning at 301-475-4256, extension 6.