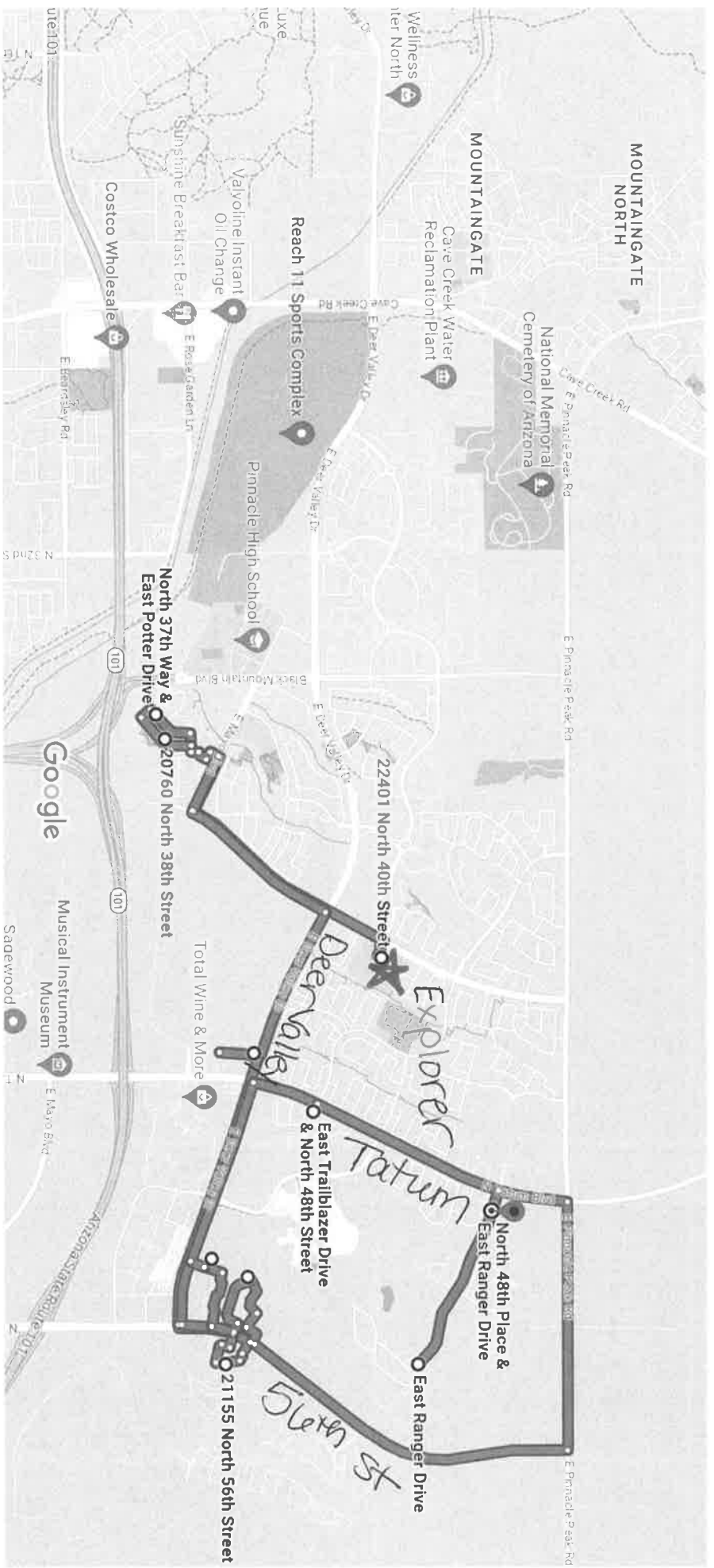


110

Google Maps 22401 N 40th St, Phoenix, AZ 85050 to N 48th Pl & E Ranger Dr, Phoenix, AZ 85054 Drive 15.4 miles, 44 min



via N 40th St

44 min without traffic

This route has restricted usage or private roads.

44 min

15.4 miles

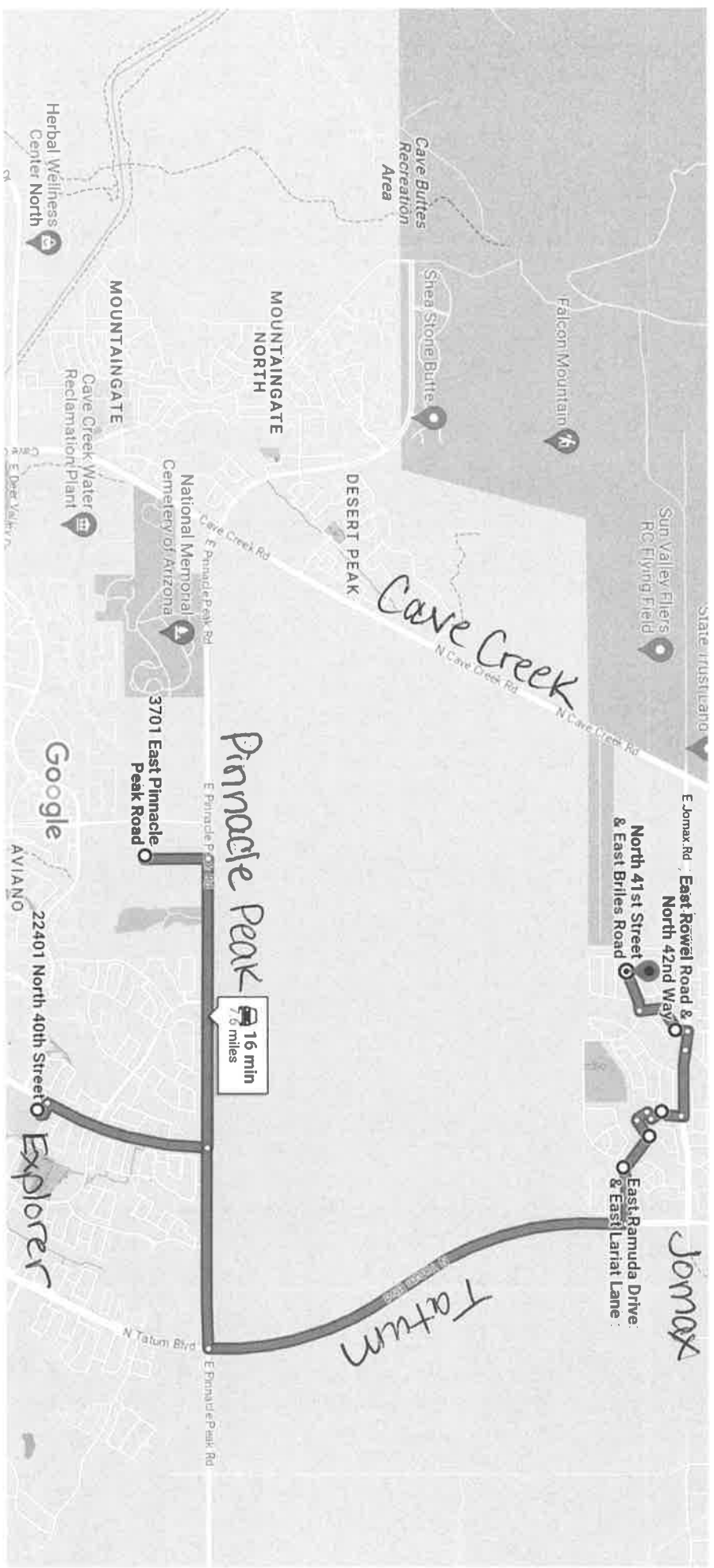
Explore N 48th Pl & E Ranger Dr

Near Desert Ridge
 Wildcat Ridge Park
 Snades Apartments
 Marquis Apartments
 Bella Monte Apartments
 Toscana Apartments

Map data ©2023 Google 2000 ft

103

Google Maps 22401 N 40th St, Phoenix, AZ 85050 to N 41st St & E Briles Rd, Phoenix, AZ 85050 Drive 7.6 miles, 16 min



- 🚗 via N 40th St and E Pinnacle Peak Rd 16 min
- 16 min without traffic
- ⚠️ This route has restricted usage or private roads.

North of Explorer
 between Cave Creek +
 Tatum

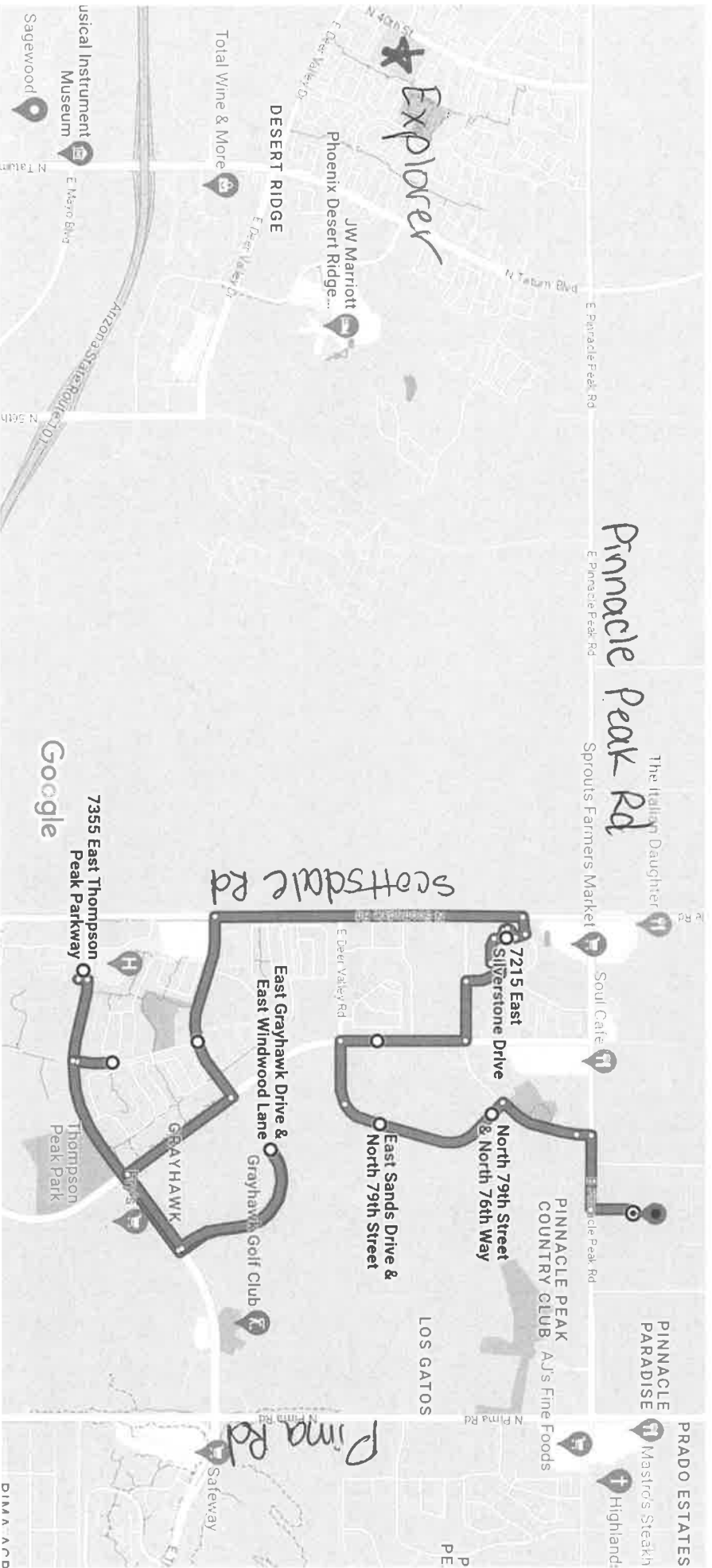
Explore N 41st St & E Briles Rd

101

Google Maps

7355 E Thompson Peak Pkwy, Scottsdale, AZ 85255 to E Camino Adele & N 81st St, Scottsdale, AZ 85255

Drive 9.0 miles, 25 min



via E Thompson Peak Pkwy and N 76th St

25 min
9.0 miles

25 min without traffic

This route has restricted usage or private roads.

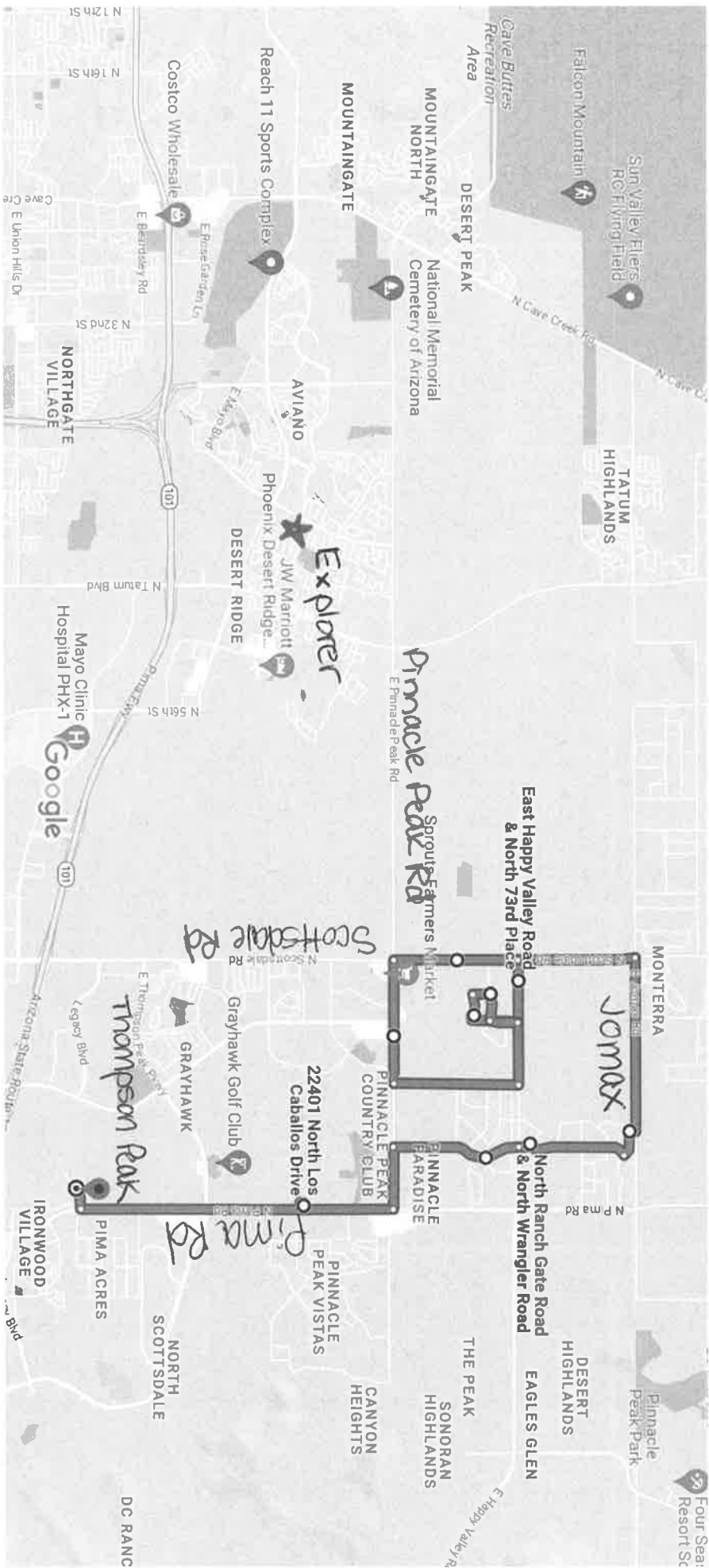
Explore E Camino Adele & N 81st St

Grayhawk Area

100

Google Maps

E Alameda Rd & N Scottsdale Rd, Scottsdale, AZ 85255 to E Hualapai Dr & N Grayhawk Drive 13.5 miles, 27 min
Dr, Scottsdale, AZ 85255



Map data ©2023 Google

1 mi



via N Scottsdale Rd and E Happy Valley Rd

27 min

13.5 miles

27 min without traffic

Explore E Hualapai Dr & N Grayhawk Dr

Northeast Scottsdale