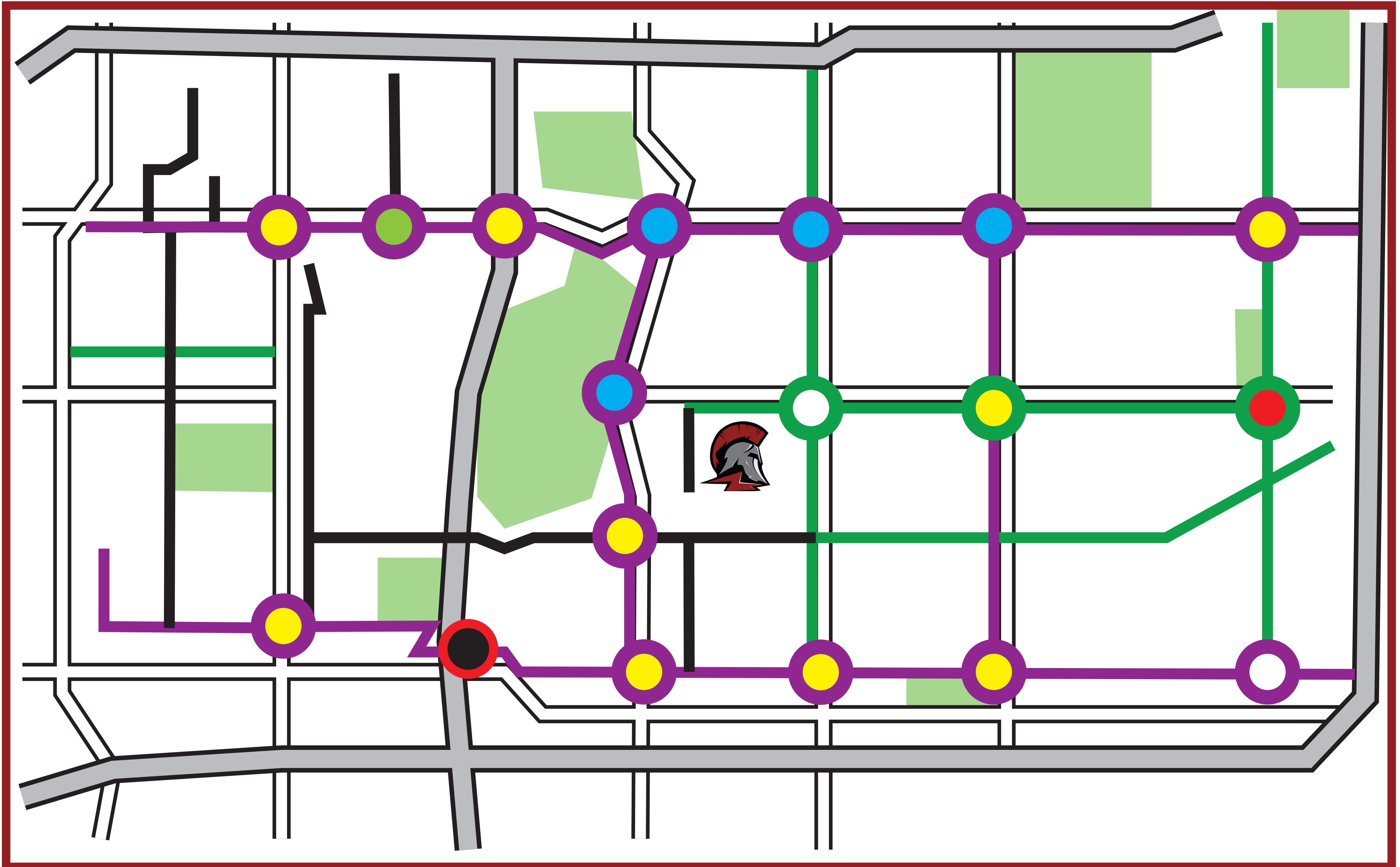


Richfield High School

Walking and Bicycling Routes

Rutas para caminar e ir en bicicleta




Richfield High School



Scale: 1/4 mile or a 5-minute walk
Escala: 1/4 millas o 5 minutos a pie

Bike Rack Location:
Front of building
East of building
West of building




Aparcamiento de bicicletas:
Al frente del edificio
Parte este del edificio
Parte oeste del edificio



More safe walking and bicycling routes
Más rutas para caminar e ir en bicicleta


On-street bike lane
Carril de bicicleta en la calle



Multi-use trail (off-street)
Carril multiuso

Use caution when crossing
Cruzar con precaución


Roundabout
Rotonda


Stoplight
Semáforo


Danger!
Cuidado!


Flasher signal
Señal intermitente

For more information, contact Will Wlizo, Safe Routes to School Coordinator
Para mayor información, contacte a Will Wlizo, Coordinador de rutas seguras a la escuela
william.wlizo@rpsmn.org | 612-798-6055