

# Richfield Middle School


## Walking and Bicycling Routes / *Rutas para caminar e ir en bicicleta*



Richfield Middle School



More safe walking and bicycling routes  
*Más rutas para caminar e ir en bicicleta*




On-street bike lane  
*Carril de bicicleta en la calle*




Multi-use trail (off-street)  
*Carril multiuso*


### Use caution when crossing *Cruzar con precaución*




Roundabout  
*Rotonda*



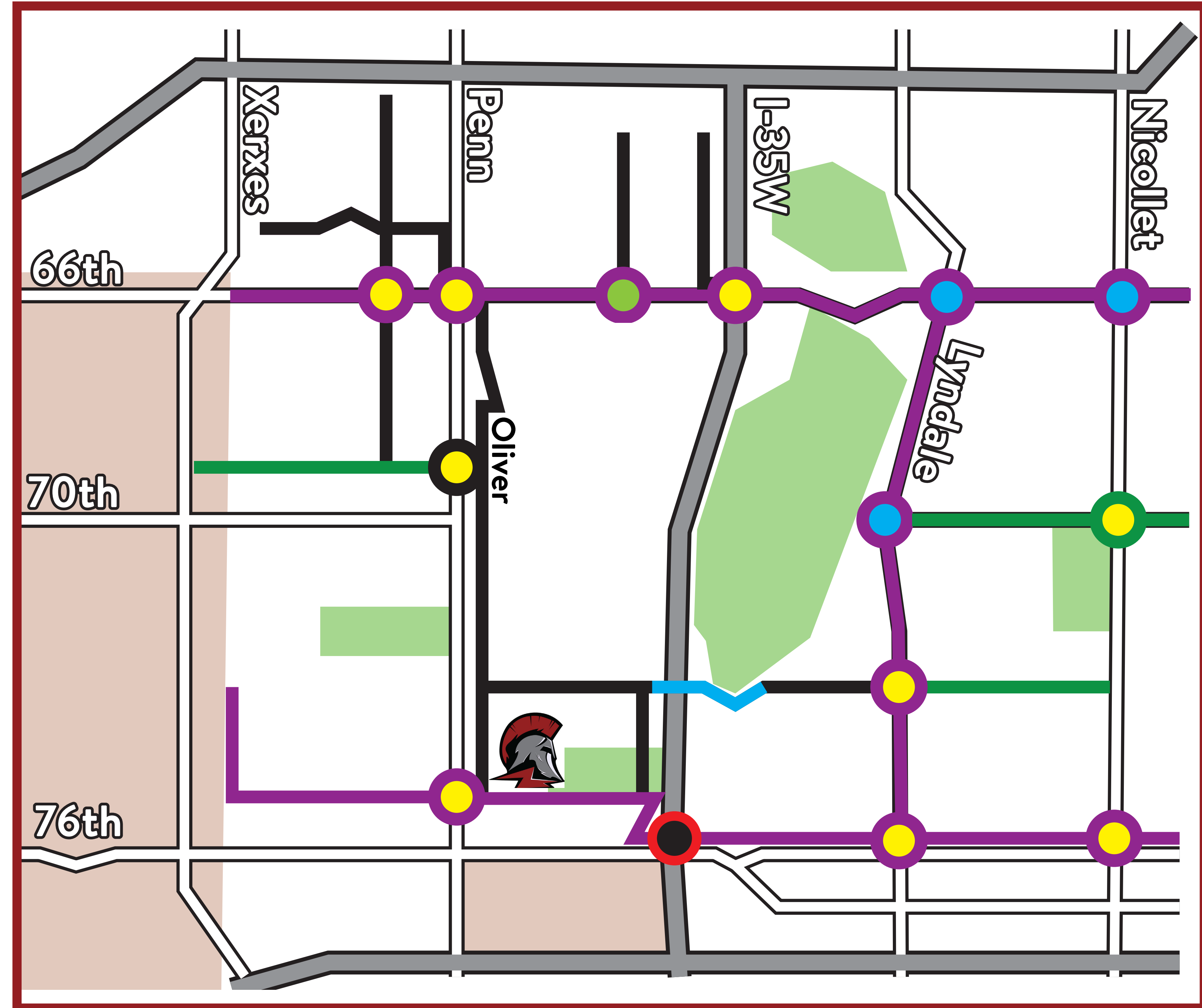
Danger!  
*Cuidado!*




Stoplight  
*Semáforo*



Flasher signal  
*Señal intermitente*



Scale: 1/4 mile or a 5-minute walk  
*Escala: 1/4 millas o 5 minutos a pie*



Bike Rack Location:  
East of building  
West of building

*Aparcamiento de bicicletas:*  
Parte este del edificio  
Parte oeste del edificio

For more information, contact Will Wlizo, Safe Routes to School Coordinator  
*Para mayor información, contacte a Will Wlizo, Coordinador de rutas seguras a la escuela*  
william.wlizo@rpsmn.org | 612-798-6055