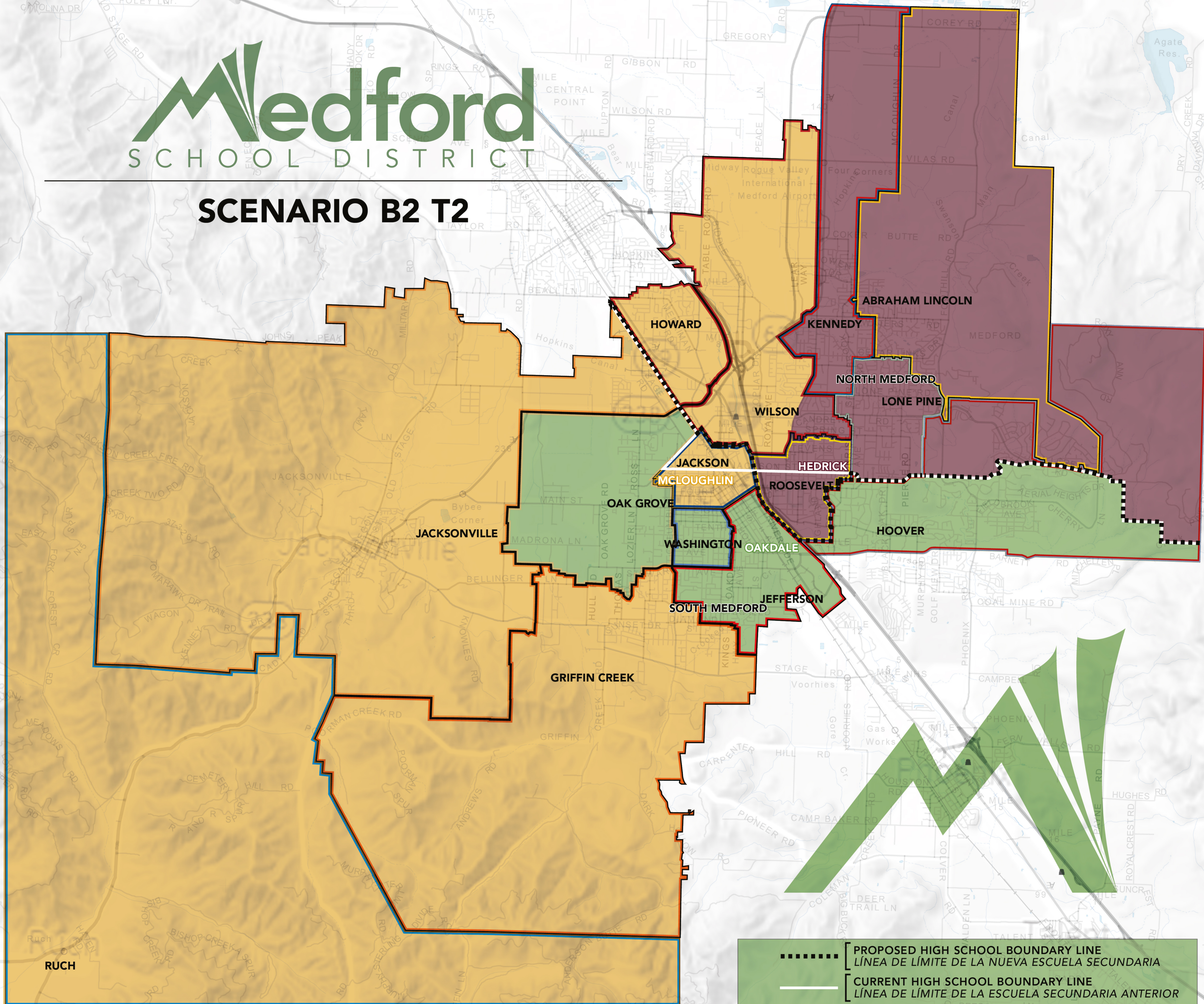


# Medford

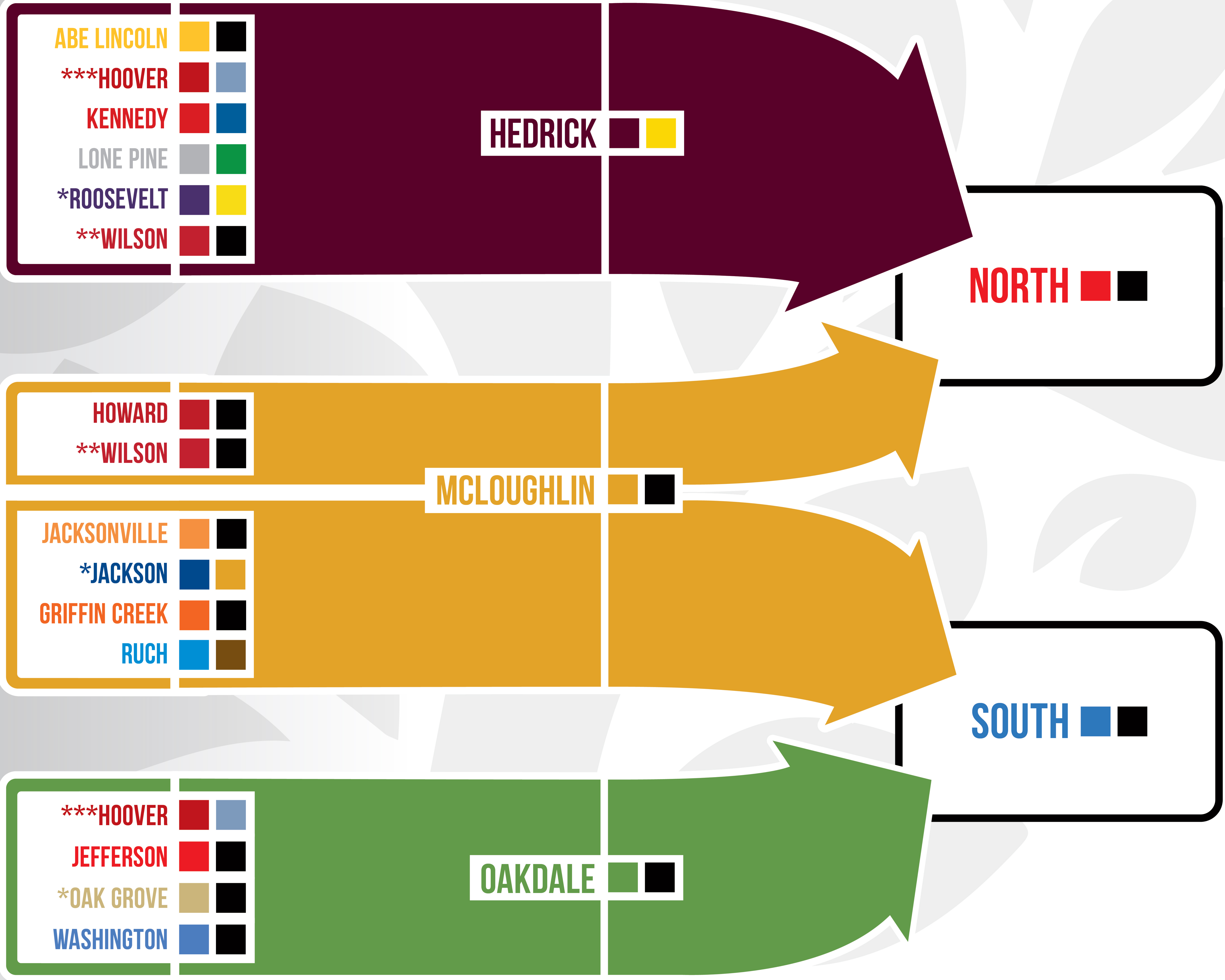
SCHOOL DISTRICT

## SCENARIO B2 T2



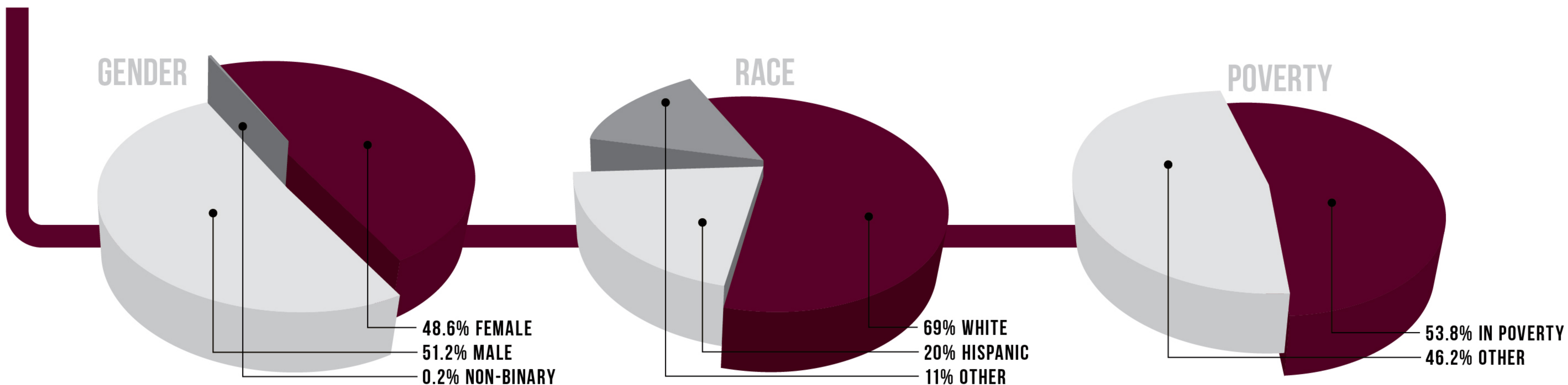
..... PROPOSED HIGH SCHOOL BOUNDARY LINE  
LÍNEA DE LÍMITE DE LA NUEVA ESCUELA SECUNDARIA

—— CURRENT HIGH SCHOOL BOUNDARY LINE  
LÍNEA DE LÍMITE DE LA ESCUELA SECUNDARIA ANTERIOR

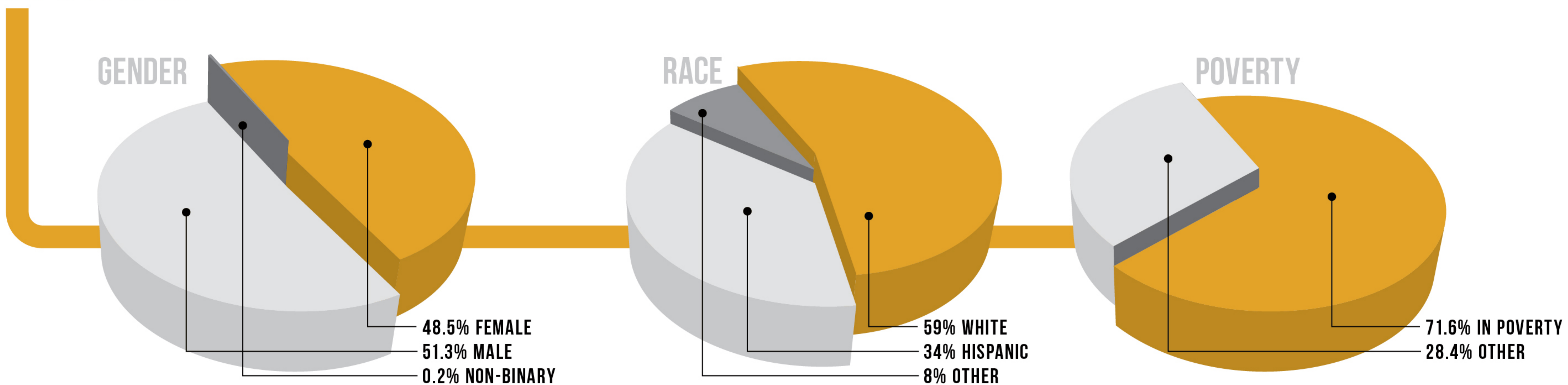


**\*INDICATES A PROPOSED CHANGE TO HIGH SCHOOL BOUNDARIES.  
 \*\*WILSON SPLITS AT CRATER LAKE AVE.  
 \*\*\* HOOVER SPLITS AT HIGH SCHOOL BOUNDARY**

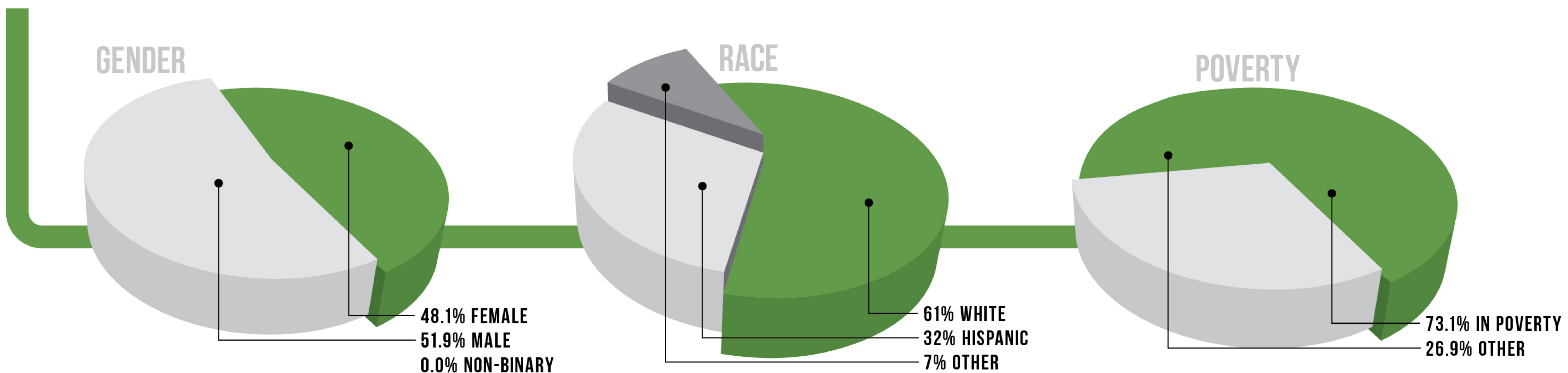
### HEDRICK



### MCLOUGHLIN



### OAKDALE



**SCHOOL**

Current 4,5,6 by Address

**HEDRICK**

Abraham Lincoln	215
Hoover (Split)	43
Kennedy	200
Lone Pine	248
Roosevelt	150
Wilson (Split)	45
<b>TOTAL</b>	<b>901</b>

**MCLOUGHLIN**

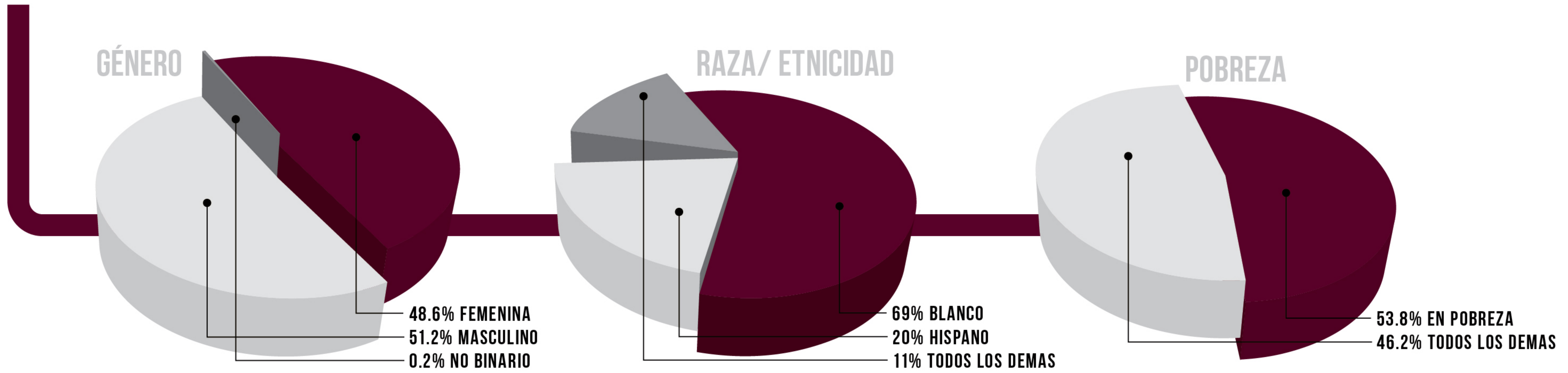
Griffin Creek	255
Howard	188
Jackson	141
Jacksonville	133
Wilson (Split)	172
<b>TOTAL</b>	<b>889</b>
Ruch	76

**OAKDALE**

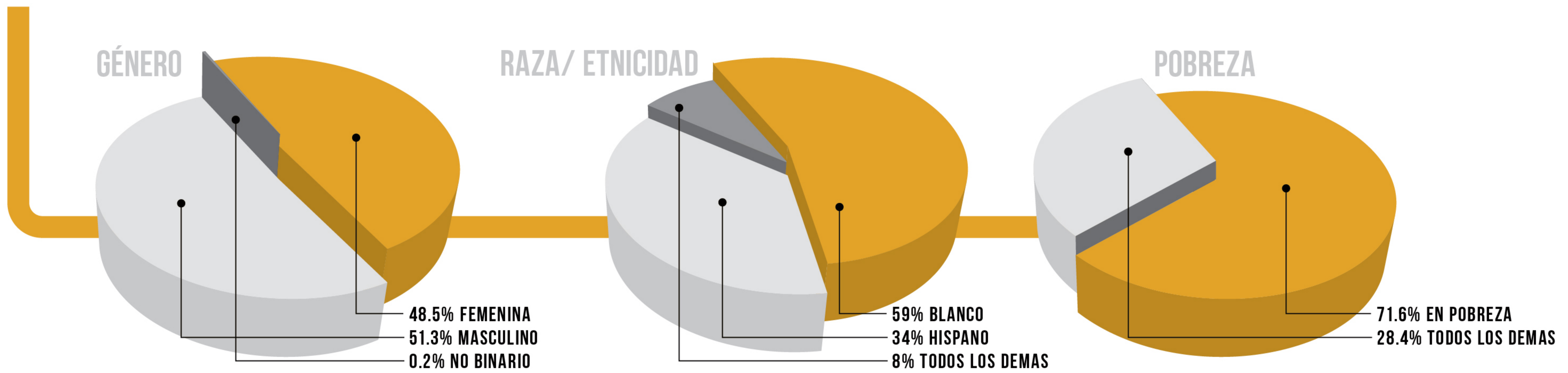
Hoover (Split)	233
Jefferson	185
Oak Grove	243
Washington	153
<b>TOTAL</b>	<b>814</b>

**TOTAL 4,5,6****2680**

**HEDRICK** ■■■



**MCLOUGHLIN** ■■



**OAKDALE** ■■

