

# UNITED STATES

The southern border of the United States - California, Arizona, New Mexico, Texas and Louisiana, Mississippi, Alabama, Florida -

The northern border of the United States - Washington and Idaho, Montana, North Dakota, Minnesota and Wisconsin, Michigan, Ohio, Pennsylvania, New York, Vermont, New Hampshire and Maine.

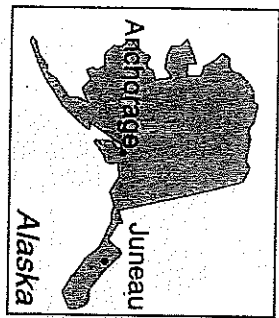

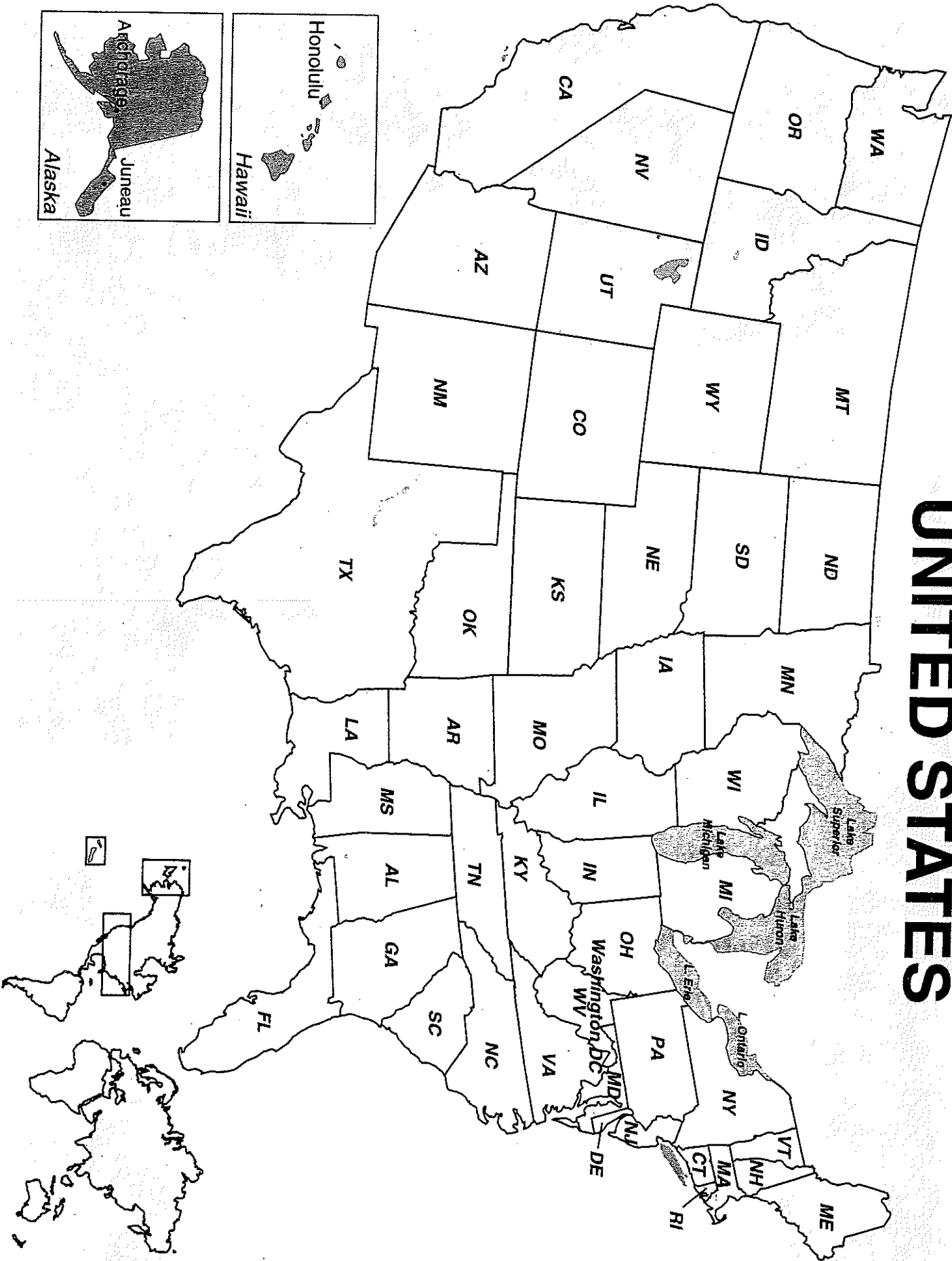
The eastern border of the United States — Florida, Georgia, South Carolina, North Carolina, Virginia, Maryland, Delaware, New Jersey, New York, Connecticut, Rhode Island, Massachusetts, New Hampshire, Maine

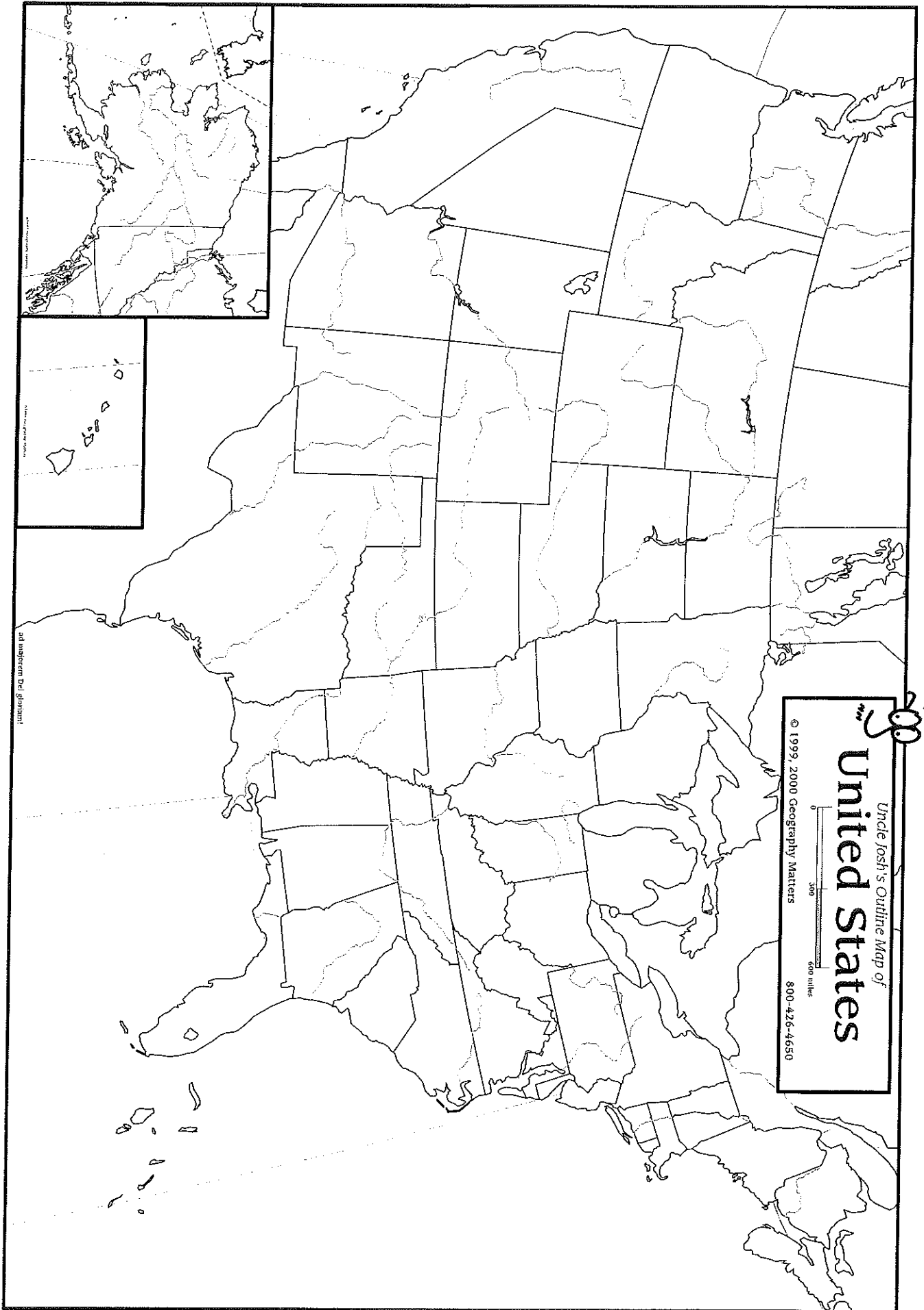
In the middle of the United States - Oregon, Nevada, Utah, Colorado, Kansas and Nebraska, Wyoming, South Dakota, Iowa, Missouri and Oklahoma, Arkansas, Tennessee, Kentucky, West Virginia, Kentucky, Indiana, Kentucky, Illinois

The Pacific states are Hawaii, California, Oregon and Washington - and the biggest of all is Alaska - These are the Pacific states.



# UNITED STATES





Uncle Josh's Outline Map of  
**United States**

© 1999, 2000 Geography Matters 800-426-4650

300  
0  
300  
miles

al unajoren Dei gloriani



# CONTINENTS AND OCEANS

North America, South America

Europe, Asia and Australia

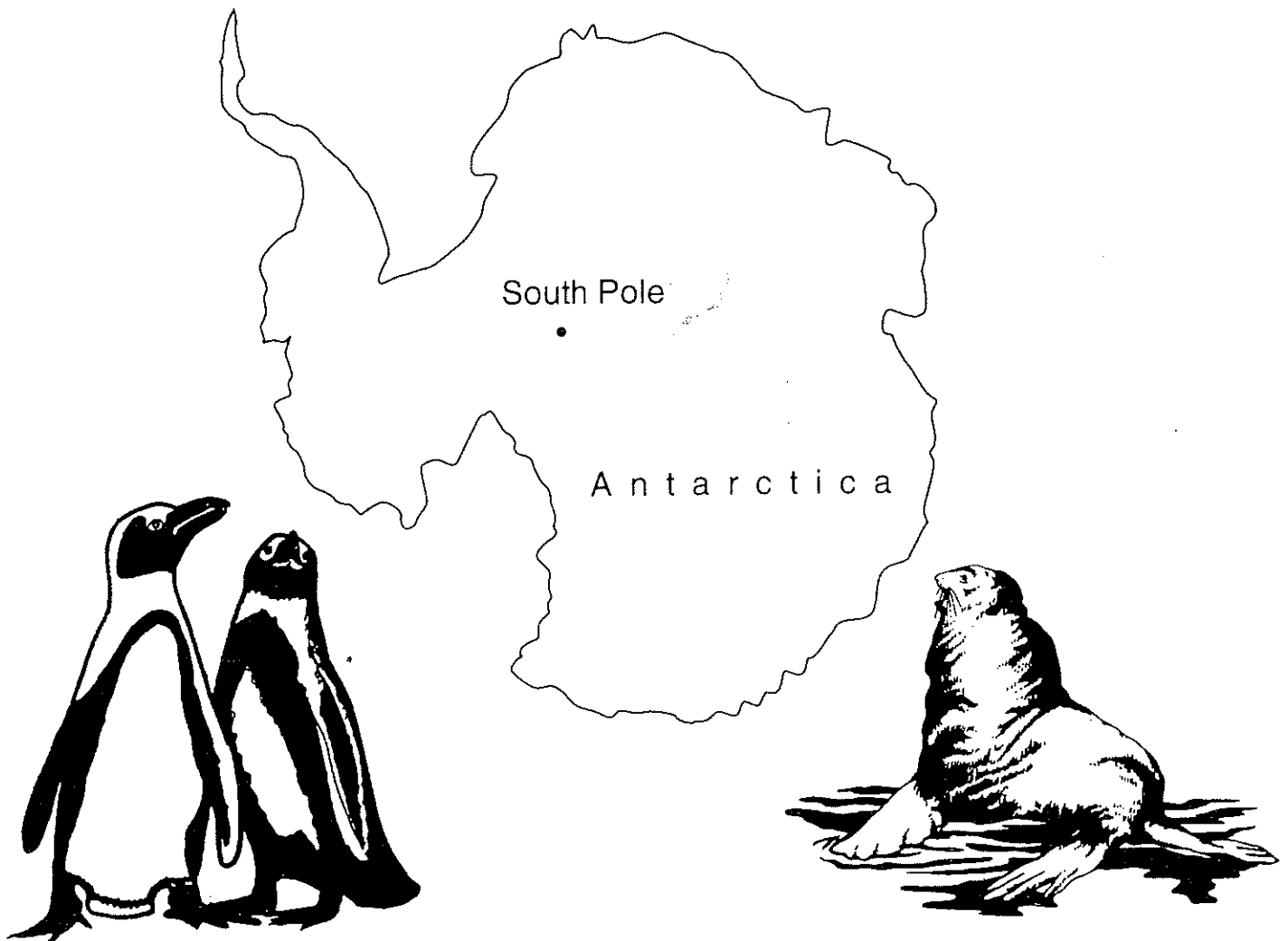
Africa, Antarctica –

These are the continents.

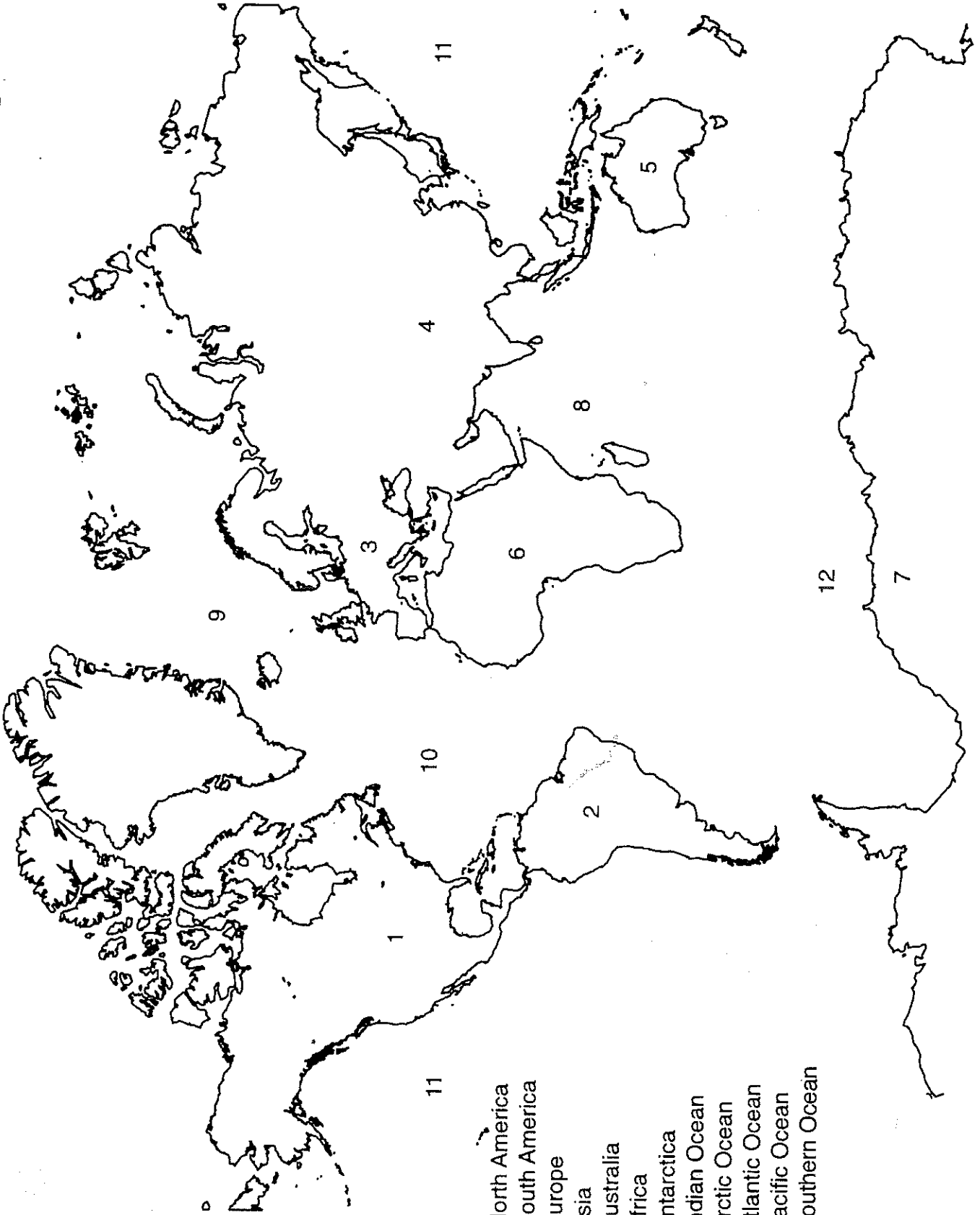
Indian, Arctic and the Atlantic

and the Pacific and the Southern –

These are the oceans around the world.



# CONTINENTS AND OCEANS



1. North America
2. South America
3. Europe
4. Asia
5. Australia
6. Africa
7. Antarctica
8. Indian Ocean
9. Arctic Ocean
10. Atlantic Ocean
11. Pacific Ocean
12. Southern Ocean