




Prepared for
Redlands Unified School District
And the Aztecs at Arroyo Verde Elementary School



Located at
7701 Church Street, Highland, CA 92346
Phone: (909) 307-5590
School hours: Monday thru Friday from 8:00am to 2:08pm





SUGGESTED
WALKING
ROUTES

It's Fun ■ It's Healthy ■ Less Pollution ■ Less Traffic

Prepared by

City of Highland

Address: 27215 Base Line Highland, CA 92346
Hours: 7:30 am - 5:30 pm · Monday - Thursday · *Closed Fridays*
Phone: (909) 864-6861



LEGEND



SUGGESTED WALKING ROUTE



ATTENDANCE AREA BOUNDARY



SIDEWALK PATH



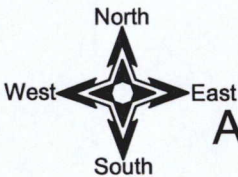
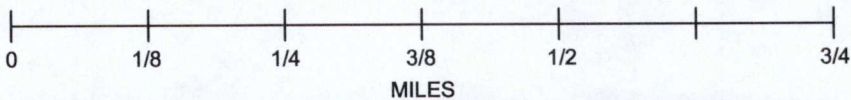
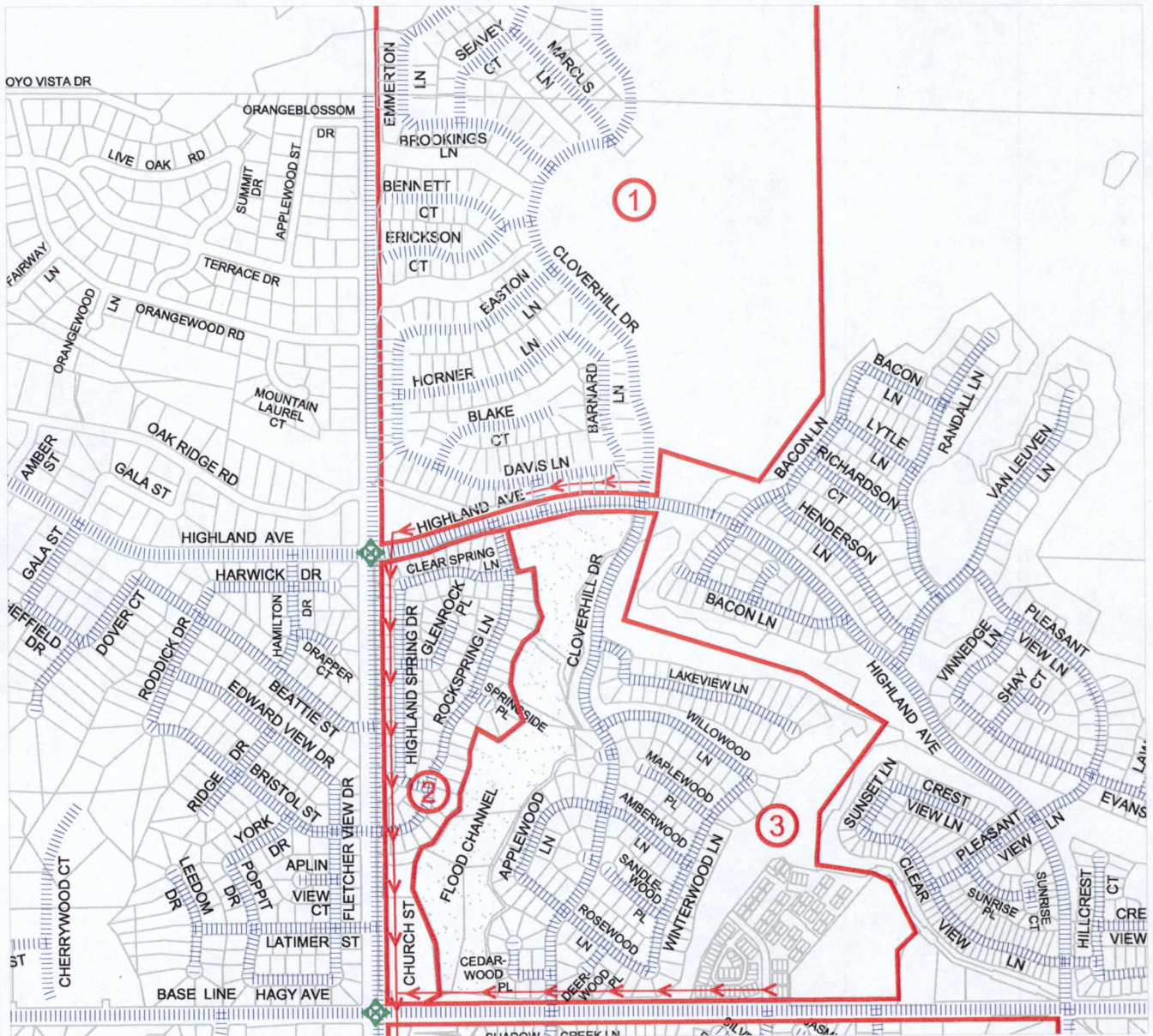
AREA No. (SEE ATTACHED DIRECTIONS FOR EACH AREA)



CROSS WALK









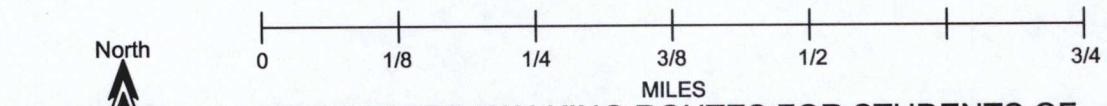
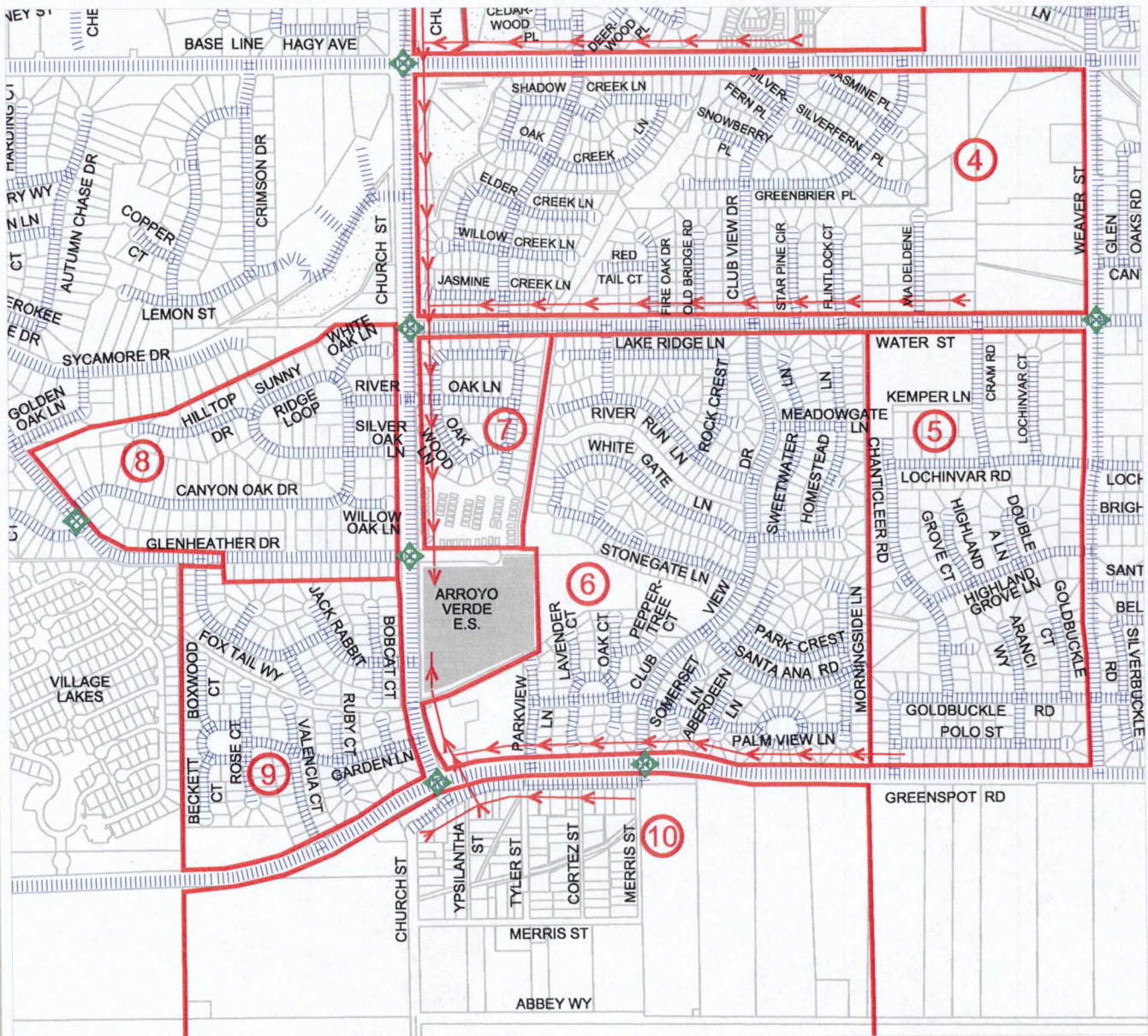
CROSS WALK WITH CROSSING GUARD



**SUGGESTED WALKING ROUTES FOR STUDENTS OF
ARROYO VERDE ELEMENTARY SCHOOL
(NORTH AREA)**

LEGEND

-  SUGGESTED WALKING ROUTE
-  ATTENDANCE AREA BOUNDARY
-  SIDEWALK PATH
-  1 AREA No. (SEE ATTACHED DIRECTIONS FOR EACH AREA)
-  CROSS WALK
-  CROSS WALK WITH CROSSING GUARD



**SUGGESTED WALKING ROUTES FOR STUDENTS OF
ARROYO VERDE ELEMENTARY SCHOOL
(SOUTH AREA)**

**SUGGESTED WALKING ROUTES TO
ARROYO VERDE ELEMENTARY SCHOOL**
Only Cross Streets at Intersections - NEVER MID-BLOCK!!!

AREA No. 1

If you live north of Highland Avenue on Church Street, Emmerton Lane, Seavy Court, Marcus Lane, Cloverhill Drive, Brookings Lane, Bennett Court, Erickson Court, Easton Lane, Horner Lane, Blake Court, Davis Lane, Noyes Lane or Highland Avenue:

Walk west on the sidewalk along the north side of Highland Avenue to the intersection of Church Street. Use crosswalk to cross over Highland Avenue. Walk south on the sidewalk along the east side of Church Street to the entrance of Arroyo Verde Elementary School. (Reverse path to return home.)

AREA No. 2

If you live north of Base Line on Church Street, Clear Spring Lane, Glenrock Place, Highland Spring Drive or Rock Spring Lane:

Walk south on the sidewalk along the east side of Church Street to the entrance of Arroyo Verde Elementary School. (Reverse path to return home.)

AREA No. 3

If you live north of Base Line on Applewood Lane, Cloverhill Drive, Winterwood Lane, Cedarwood Place, Deerwood Place, Rosewood Lane, Sandlewood Place, Amberwood Lane, Maplewood Place, Willowood Lane or Lakeview Lane:

Walk west to the sidewalk located on the east side of Church Street. Use crosswalk to cross over Base Line. Walk south on the sidewalk along the east side of Church Street to the entrance of Arroyo Verde Elementary School. (Reverse path to return home.)

AREA No. 4

If you live in the neighborhoods bound on the north by Base Line, on the south by Water Street, on the east by Weaver Street and on the west by Church Street:

Walk west to the sidewalk located on the east side of Church Street. Use crosswalk to cross over Water Street. Walk south on the sidewalk along the east side of Church Street to the entrance of Arroyo Verde Elementary School. (Reverse path to return home.)

AREA No. 5

If you live on Polo Street, Goldbuckle Road, Highland Grove Lane, Lochinvar Road, Water Street, Weaver Street, Lochinvar Court, Cram Road, Double A Lane, Highland Grove Court, Kemper Lane, Chanticleer Road, Aranci Way or Goldbuckle Court:

Walk west to the sidewalk located on the east side of Church Street. Walk north on the sidewalk along the east side of Church Street to the entrance of Arroyo Verde Elementary School. (Reverse path to return home.)

AREA No. 6

If you live on Lake Ridge Lane, River Run Lane, Meadow Gate Lane, White Gate Lane, Stone Gate Lane, Park Crest Lane, Santa Ana Road, Park View Lane, Lavender Court, Oak Court, Club View Drive, Somerset Lane, Aberdeen Lane, Morningside Lane, Sweetwater Lane, Homestead Lane, Golden Grove, Golden Crecent Circle, Pepper Tree Court, Stone Gate Court or Rock Crest Lane:

Walk west to the sidewalk located the east side of Church Street. Walk north on the sidewalk along the east side of Church Street to the entrance of Arroyo Verde Elementary School. (Reverse path to return home.)

AREA No. 7

If you live on River Oak Lane, Oak Wood Lane or Cloverhill Drive:

Walk south on the sidewalk along the east side of Church Street to the entrance of Arroyo Verde Elementary School. (Reverse path to return home.)

AREA No. 8

If you live on River Oak Lane, Silver Oak Lane, Willow Oak Lane, Glenheather Drive, Canyon Oak Drive, White Oak Lane, Hilltop Drive or Sunny Ridge Loop:

Walk south on the sidewalk along the west side of Church Street to the intersection of Glenheather Drive. Use cross walk to cross over Glenheather Drive. Use crosswalk to cross over Church Street. Walk south on the sidewalk along the east side of Church Street to the entrance of Arroyo Verde Elementary School. (Reverse path to return home.)

AREA No. 9

If you live on Fox Tail Court, Fox Tail Place, Fox Tail Way, Jack Rabbit Lane, Bobcat Lane, Garden Lane, Garden Circle, Boxwood Court, Beckett Court, Rose Court, Valencia Court, Ruby Court or Wisteria Court:

Walk north on the sidewalk along the west side of Church Street to the intersection of Glenheather Drive. Use crosswalk to cross over Church Street. Walk south on the sidewalk along the east side of Church Street to the entrance of Arroyo Verde Elementary School. (Reverse path to return home.)

GOOD PEDESTRIAN BEHAVIOR

LOOK BOTH WAYS BEFORE CROSSING (LEFT, RIGHT, LEFT AGAIN)

WALK, DON'T RUN ACROSS THE STREET

CROSS ONLY AT SAFE CORNERS, EVEN IF YOU WALK FARTHER

CHOOSE THE ROUTE WITH FEWEST STREETS TO CROSS

CROSS STREETS AT CROSSWALKS WHEN POSSIBLE

OBEY TRAFFIC SIGNS AND SIGNALS

FACE TRAFFIC WHEN WALKING ON STREETS WITHOUT SIDEWALKS

WATCH FOR TURNING CARS

KEEP FROM WALKING BETWEEN PARKED CARS

REFUSE TO RIDE WITH STRANGERS

