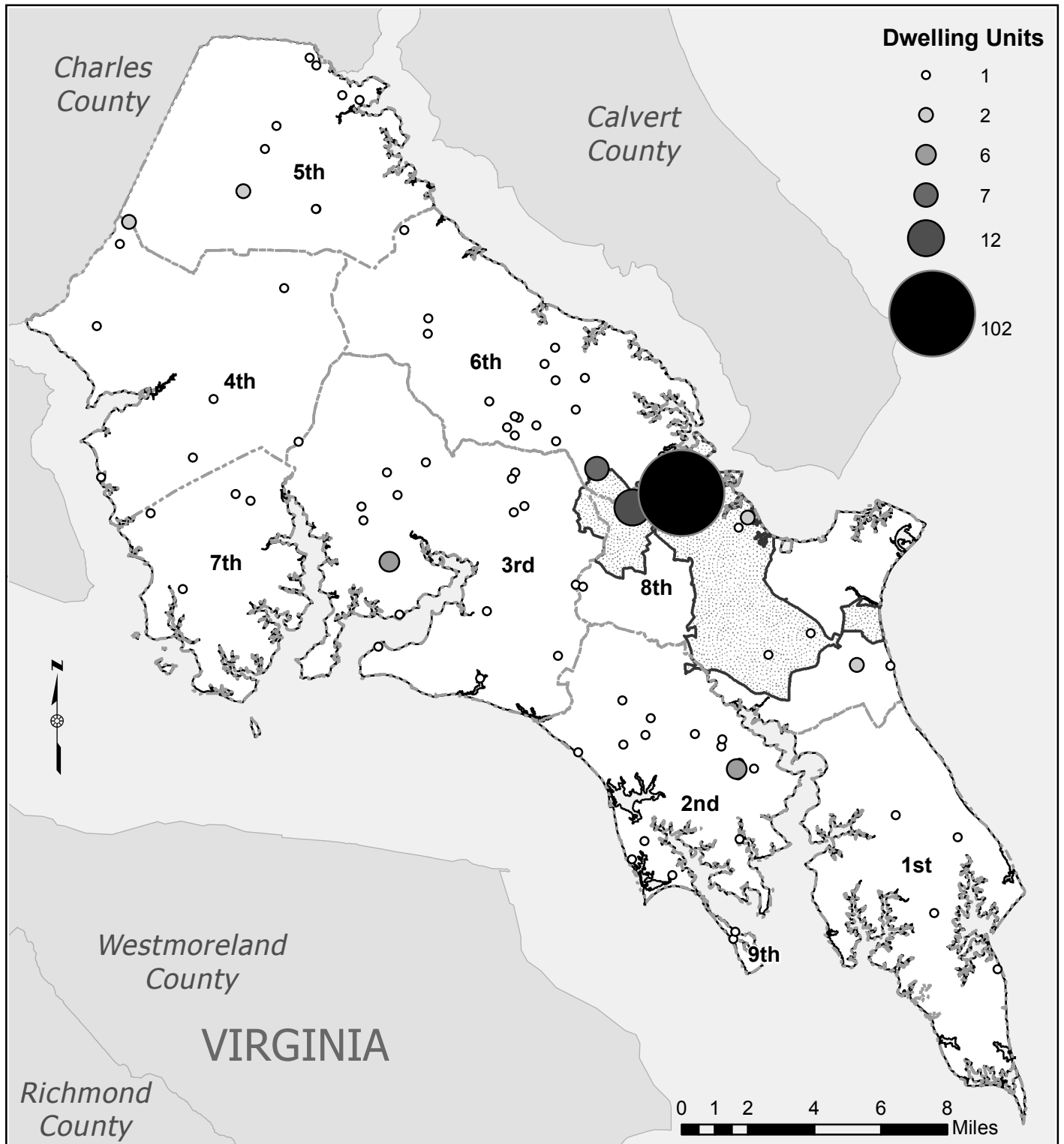


Building Permits Issued for New Dwellings January 2023 - December 2023

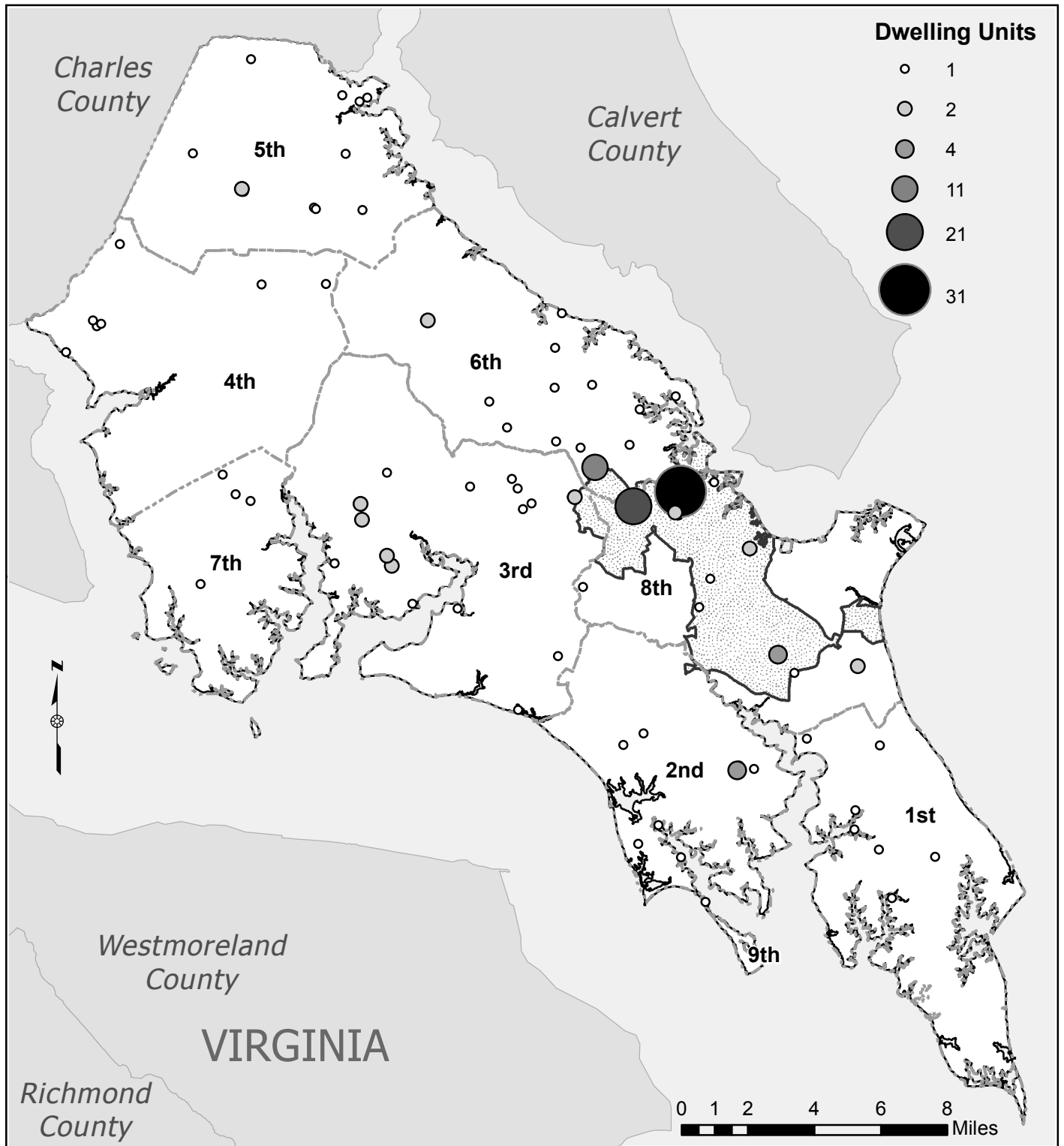


During 2023, St. Mary's County, Maryland, issued 214 building permits for new dwelling units.

-  ELECTION DISTRICT
-  LEXINGTON PARK DEVELOPMENT DISTRICT



Residential Certificates of Occupancy January 2023 - December 2023

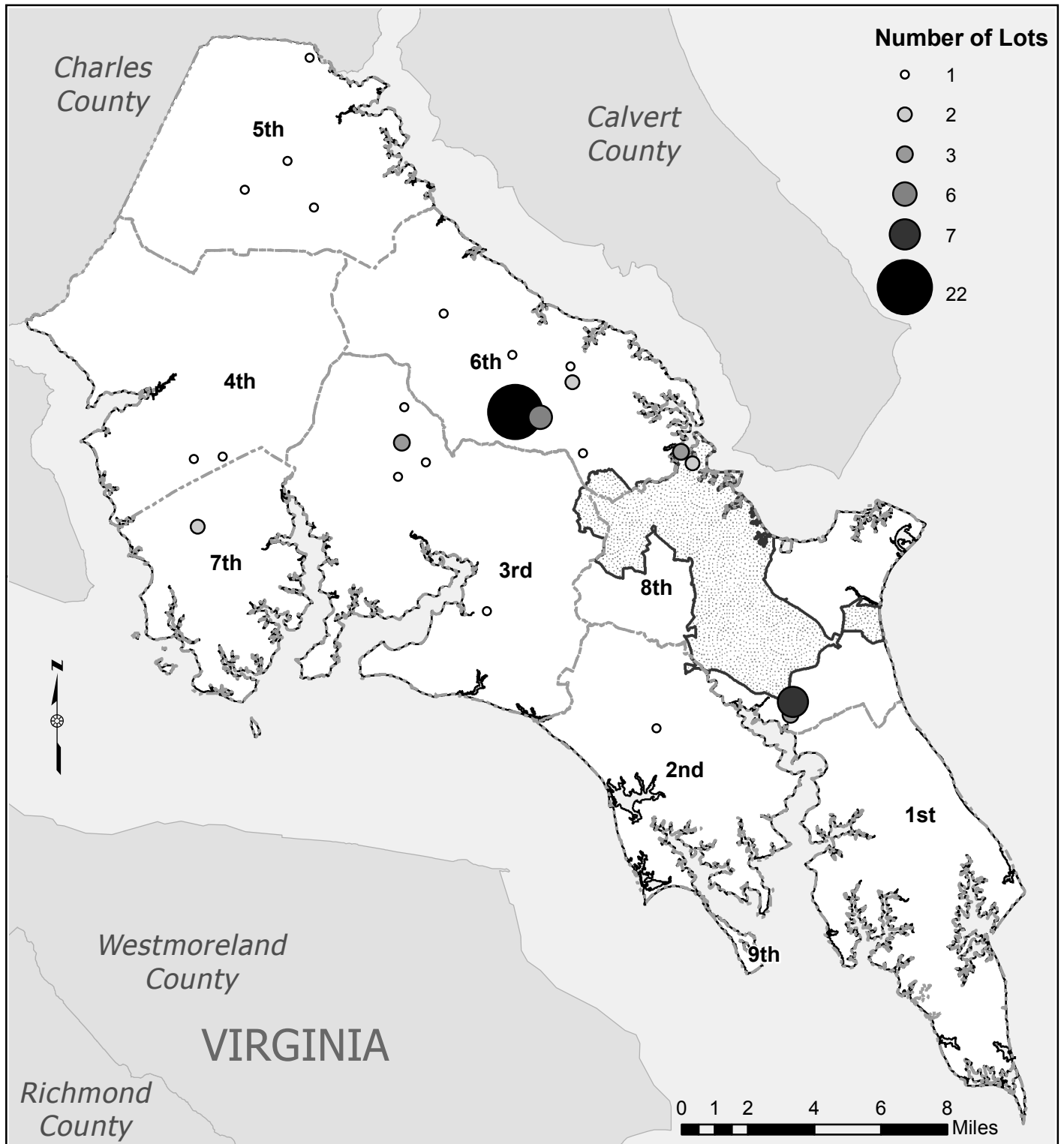


During 2023, St. Mary's County, Maryland, issued 153 certificates of occupancy for new dwelling units.

-  ELECTION DISTRICT
-  LEXINGTON PARK DEVELOPMENT DISTRICT



Subdivisions Recorded with Developable Lots January 2023 - December 2023

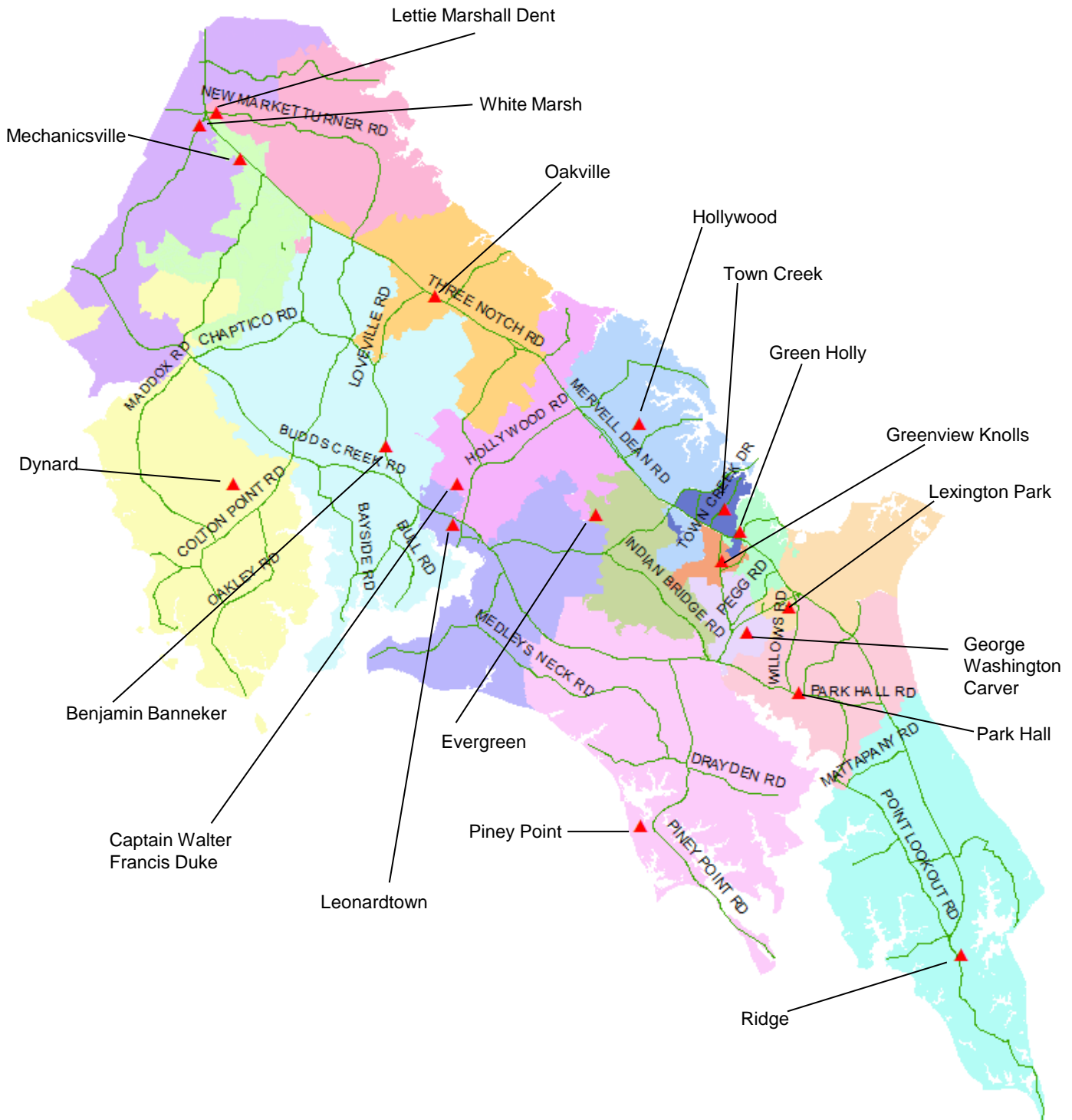


During 2023, St. Mary's County, Maryland, recorded 24 residential subdivisions that created 65 new developable lots.



Elementary School Boundary Map

2024 – 2025 School Boundary



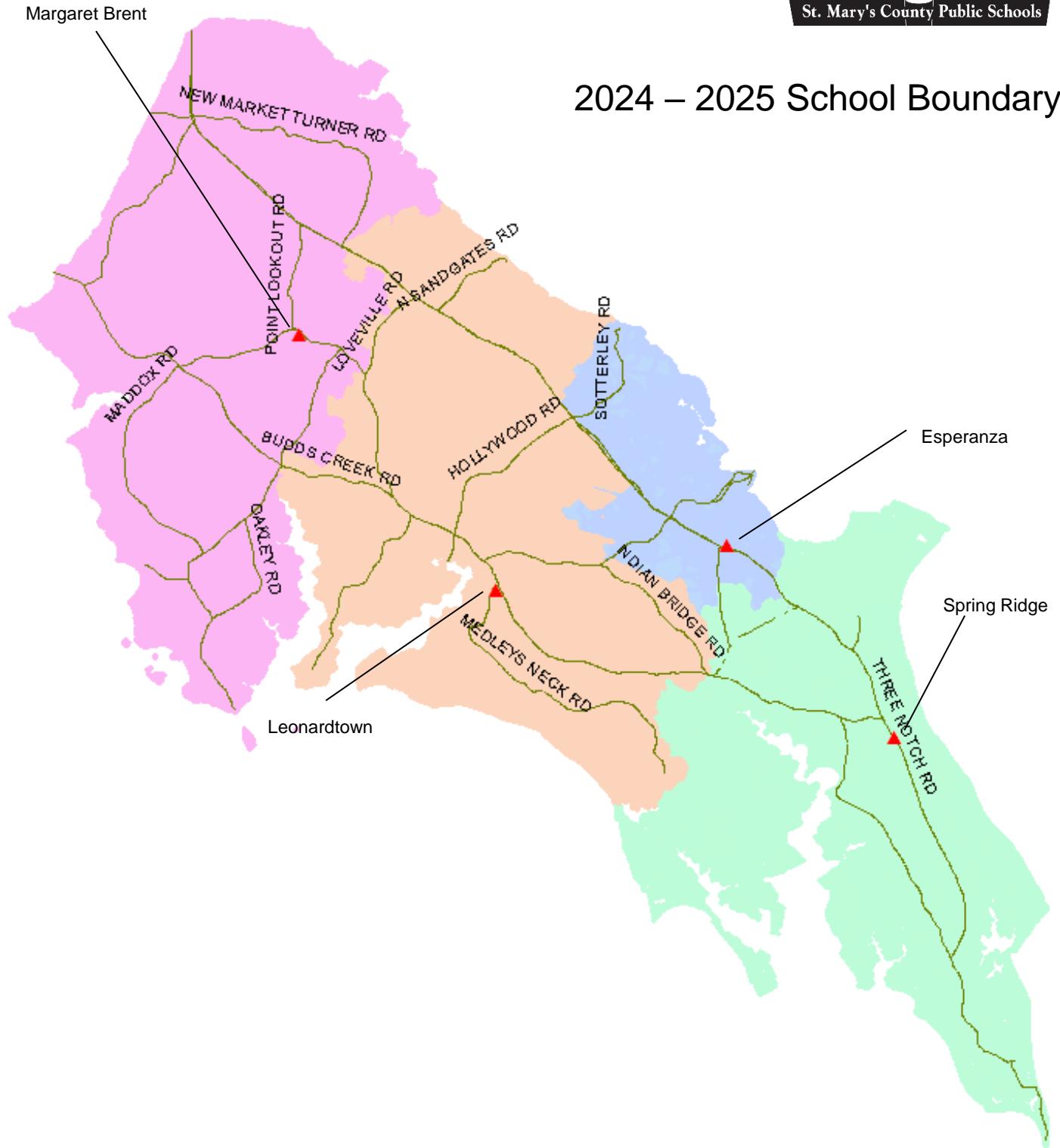
St. Mary's County Public Schools
 Department of Capital Planning
 27190 Point Lookout Road
 Loveville, MD 20656
 (301) 475-4256, ext. 6

The information provided is only a guide to SMCPSS school district boundaries and facilities. SMCPSS has made substantial efforts to ensure the accuracy of the information. However, school boundary and facility information are subject to change. School boundaries may be unreliable for residents in new subdivisions or residents near a school district boundary. The user of this information understands the statements above and is taking full liability for any use of the data. For verification of any school boundary, please call the Department of Capital Planning at 301-475-4256, extension 6.

Middle School Boundary Map



2024 – 2025 School Boundary



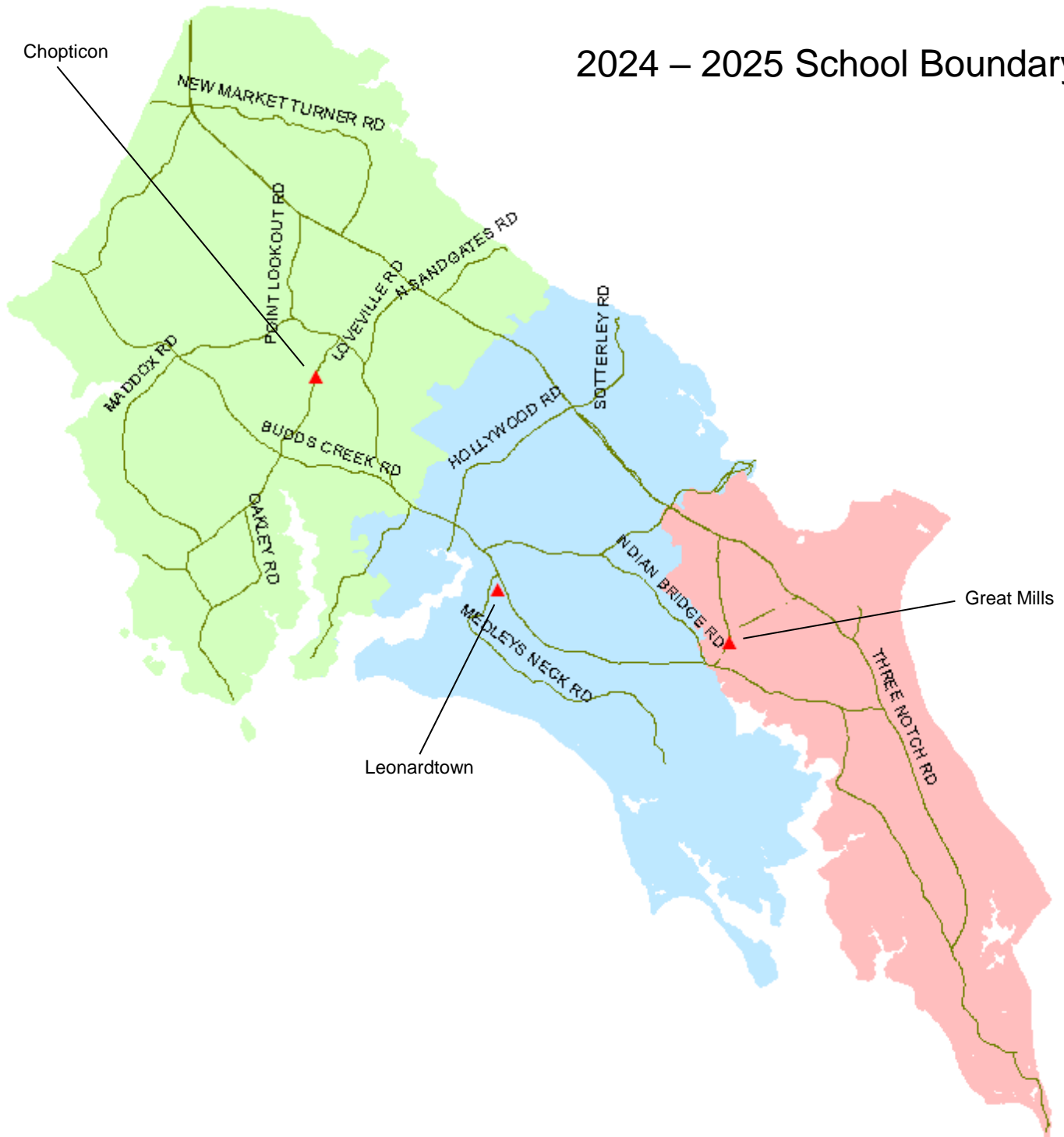
St. Mary's County Public Schools
Department of Capital Planning
27190 Point Lookout Road
Loveville, MD 20656
(301) 475-4256, ext. 6

The information provided is only a guide to SMCPs school district boundaries and facilities. SMCPs has made substantial efforts to ensure the accuracy of the information. However, school boundary and facility information are subject to change. School boundaries may be unreliable for residents in new subdivisions or residents near a school district boundary. The user of this information understands the statements above and is taking full liability for any use of the data. For verification of any school boundary, please call the Department of Capital Planning at 301-475-4256, extension 6.

High School Boundary Map



2024 – 2025 School Boundary



St. Mary's County Public Schools
Department of Capital Planning
27190 Point Lookout Road
Loveville, MD 20656
(301) 475-4256, ext. 6

The information provided is only a guide to SMCPs school district boundaries and facilities. SMCPs has made substantial efforts to ensure the accuracy of the information. However, school boundary and facility information are subject to change. School boundaries may be unreliable for residents in new subdivisions or residents near a school district boundary. The user of this information understands the statements above and is taking full liability for any use of the data. For verification of any school boundary, please call the Department of Capital Planning at 301-475-4256, extension 6.