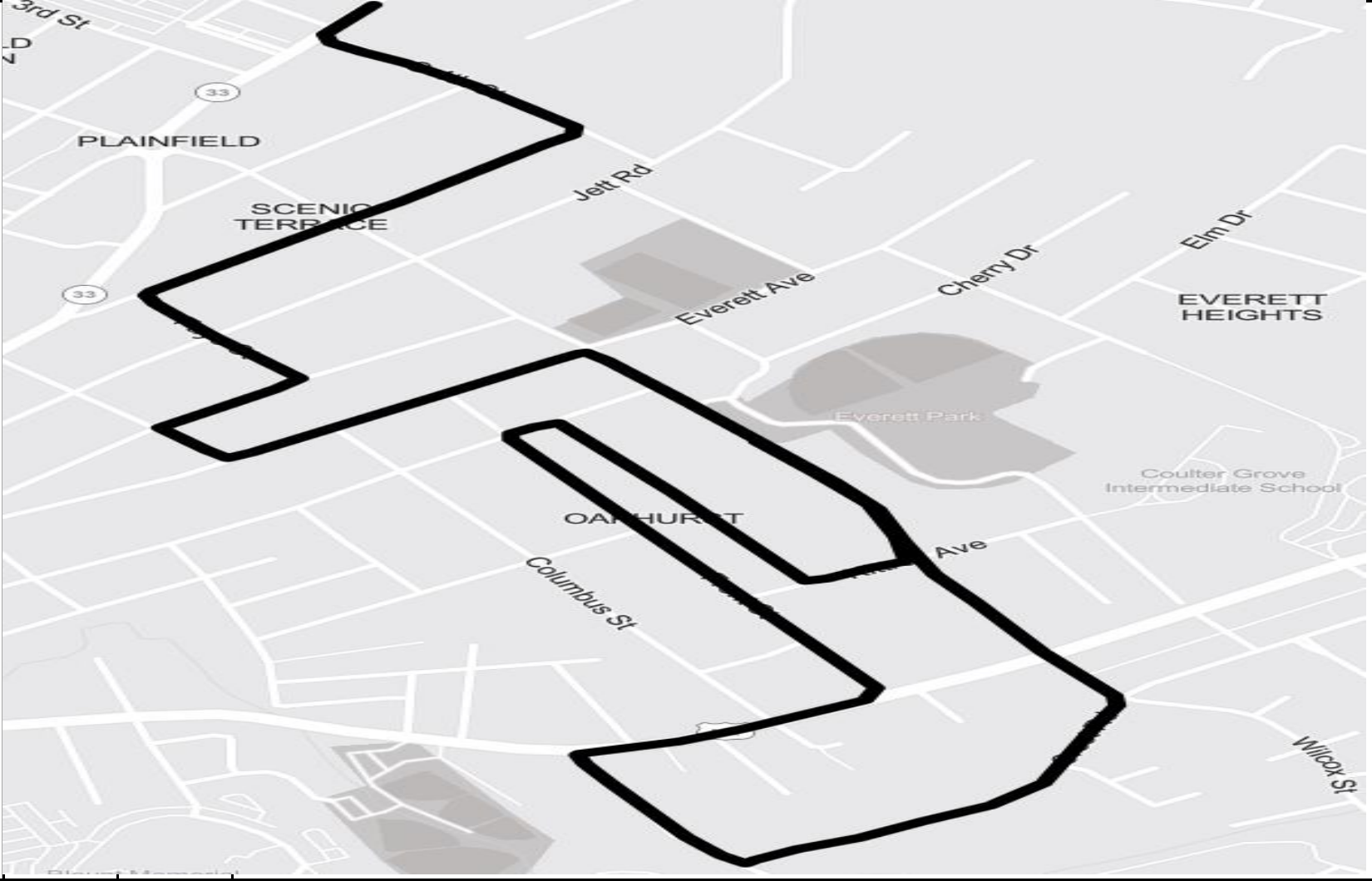


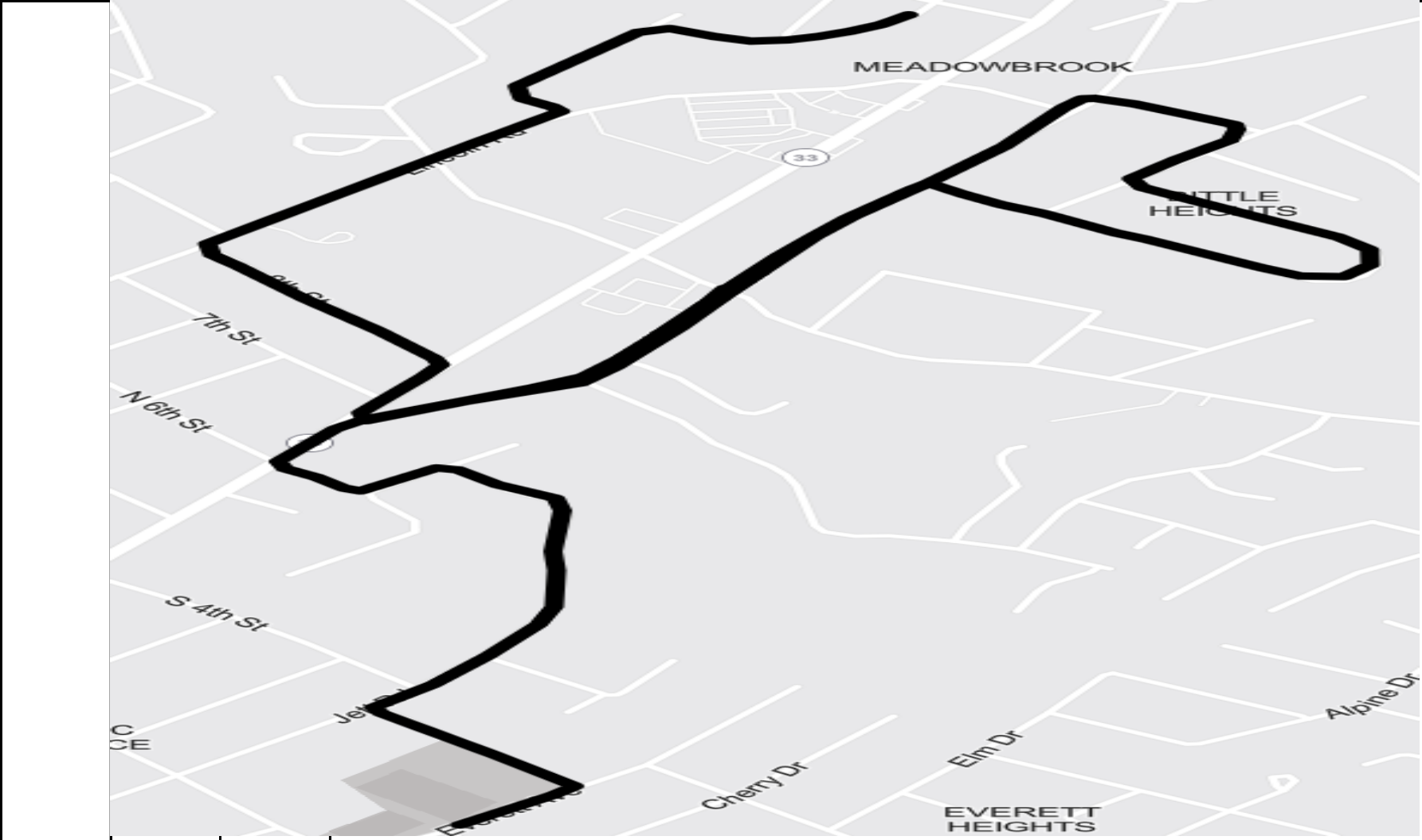
Bus	Schools		Route Info-names of streets and [subdivisions]
6	CGIS	JSE	S. 4th, Wales, Faye, English, Forest/Everett/Woodlawn (East of Cumberland), Front, S. Everett, Everett (see zone map, east of S. Everett), Crest (both sides), Cherokee (east side), Front, Morningside (east of Columbus), Martin, Kittrell
			

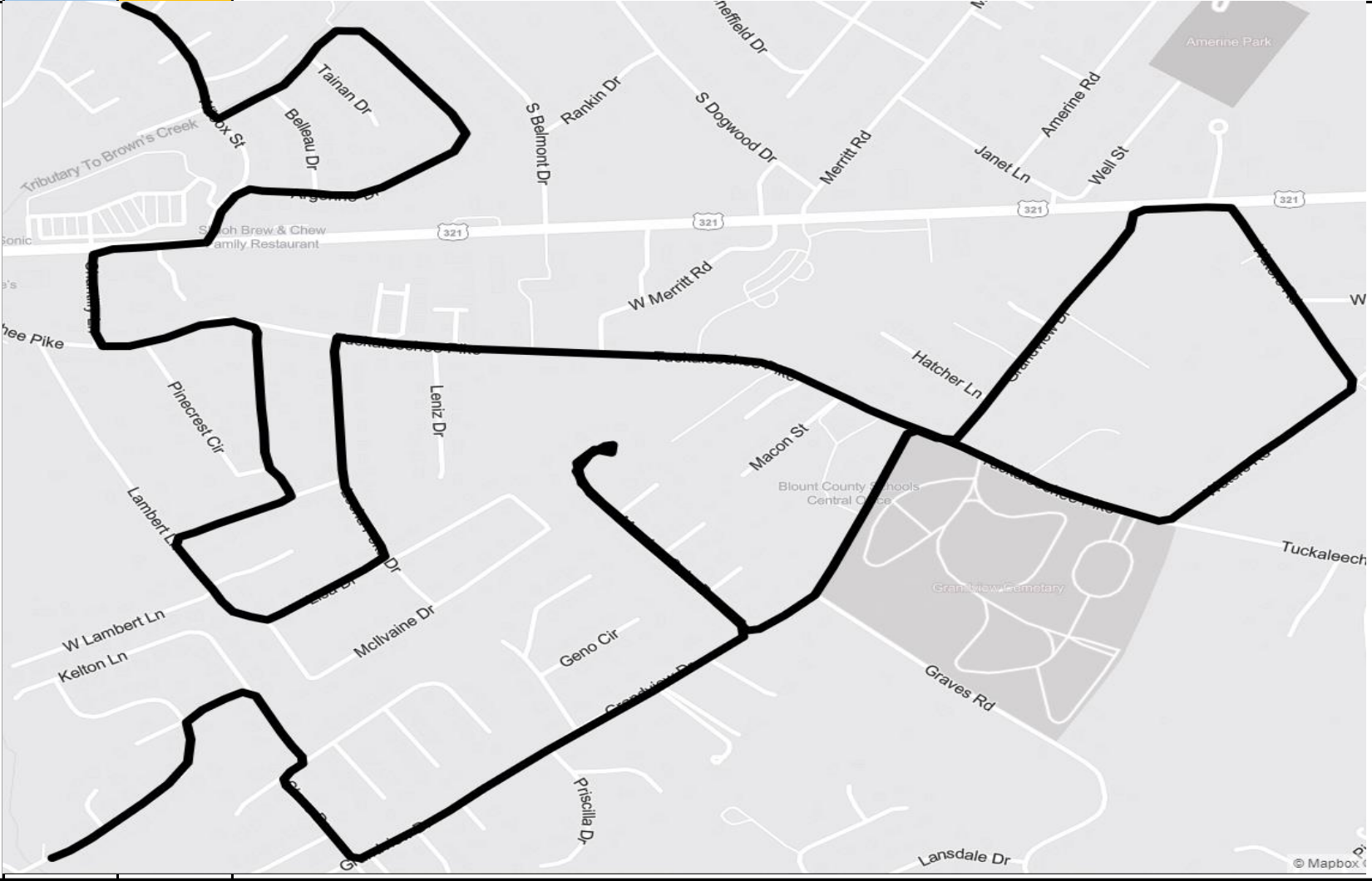
14

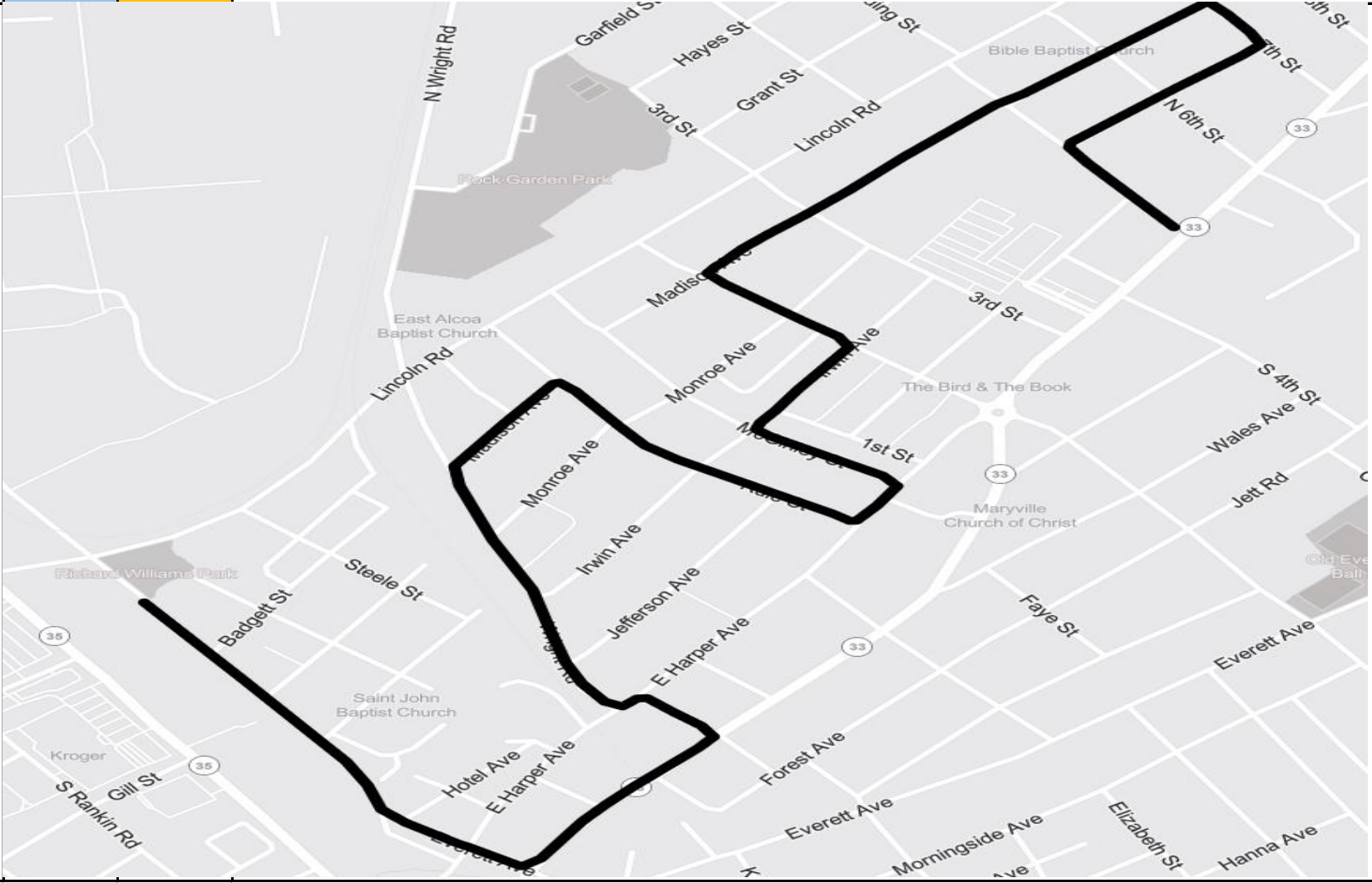
CGIS

JSE

Freemont, Park, Eagleton, Olivia, 8th, Old Knoxville Pk, Tekoa Way, Tipton Ln, Bittle, Incline, Compton, Mavis, McCall, S. 6th, Cureton, Griffin, Jett, Russell, Cowan, Everett (east of S. Everett), Cherry, Hill top, Elmira



15	CGIS	JSE	[Ross Springs], [Holland Springs], Grandview, Persimmon, Palma, Tremont, Priscilla, Sylvan, Lynn, Geno, [Meadow Oaks], Waters, Hatcher, Miranda, Macon, Tuckaleechee, Leniz, McNeilly, Locha Poka, Pincrest, Lisa, McIlvaine, Lambert, Chantilly, Wilcox, Argonne, Rommel,
			

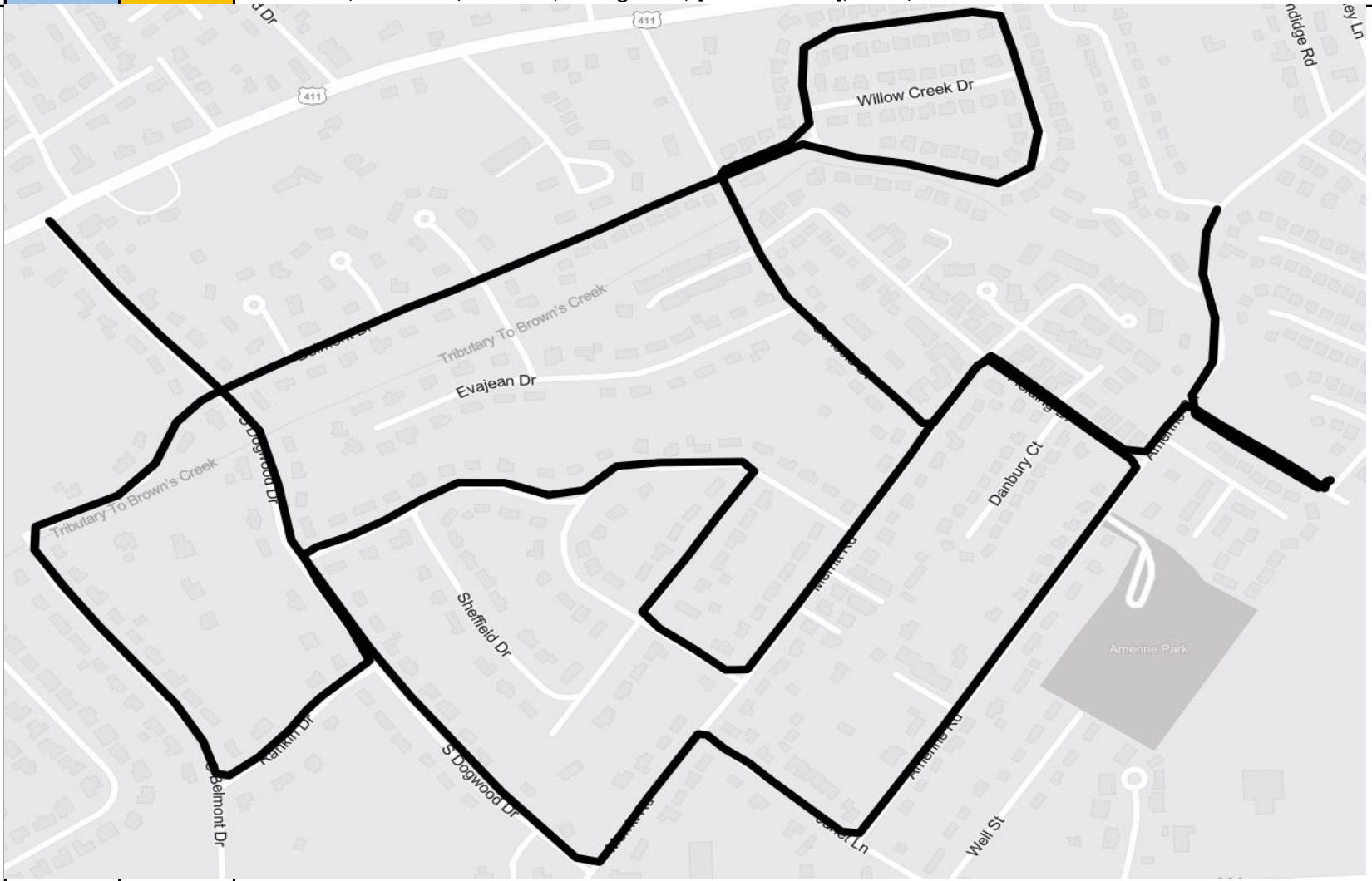
20	CGIS	JSE	Bessie Harvey, Bishop, Hotel, Wright, Jefferson, Irwin, Monroe, Madison, Rule, E. Harper, McGinley, N. Everett, 3rd, N. 5th, N. 6th, 7th
			

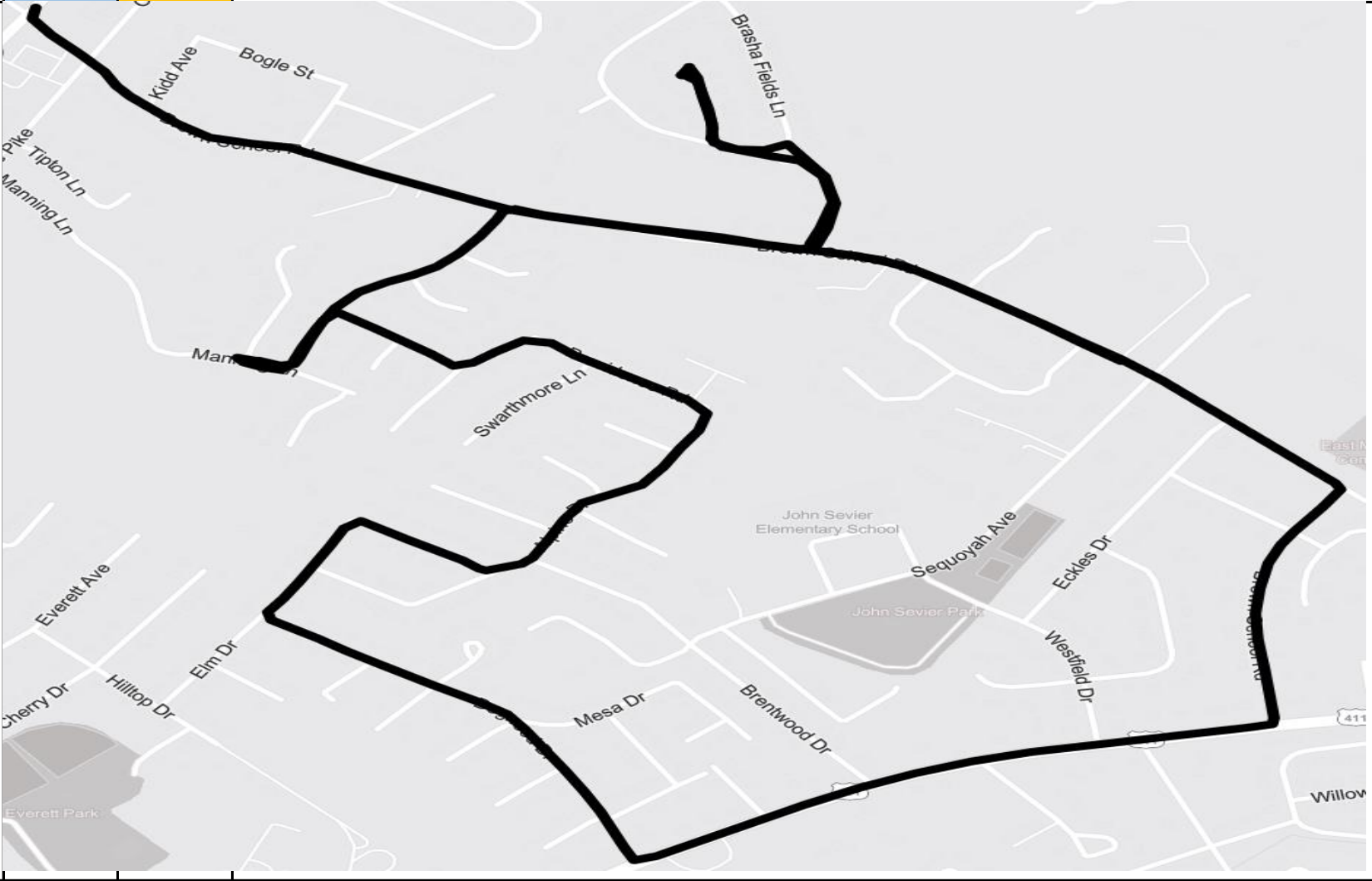
56

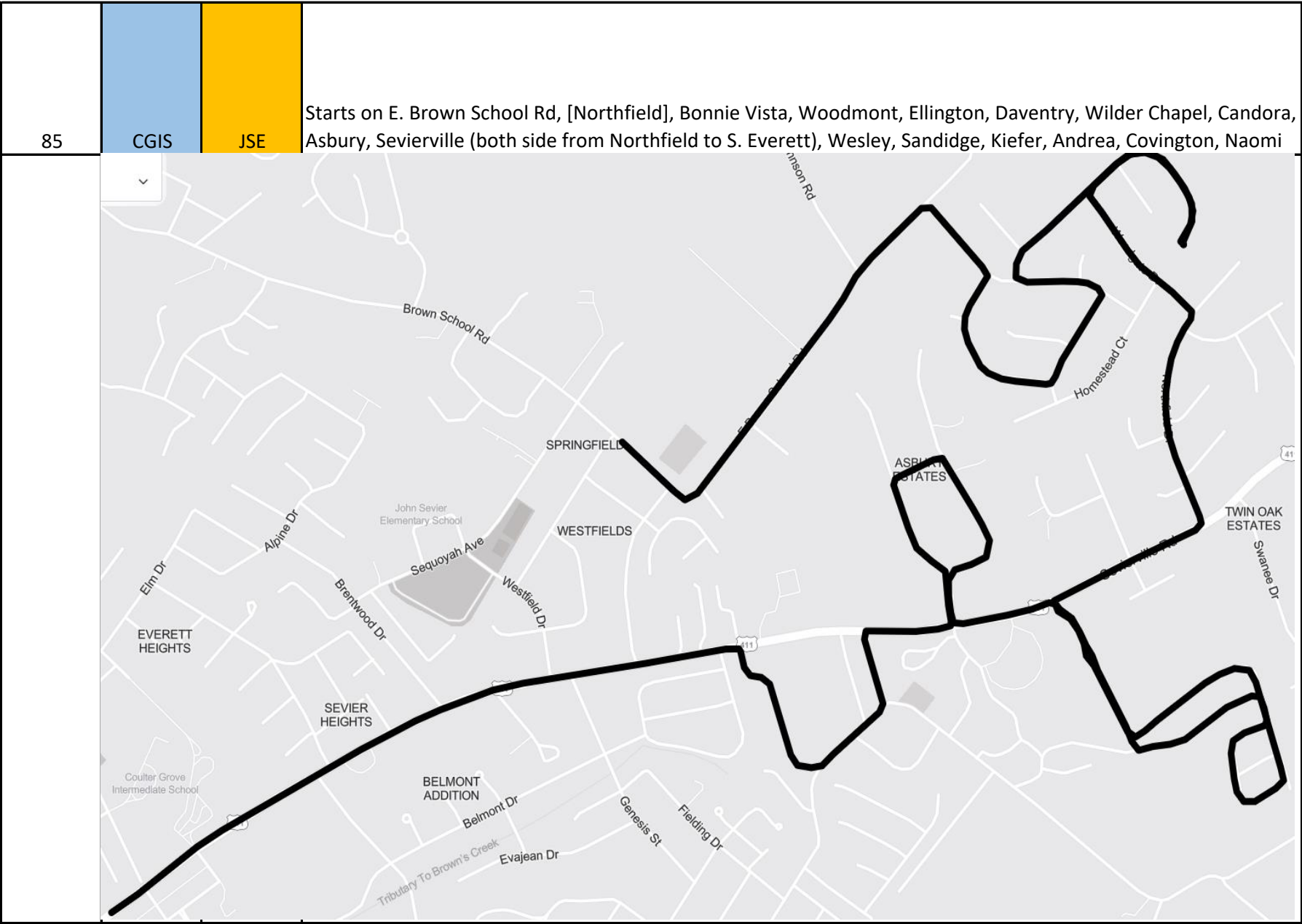
CGIS

JSE

Amerine, Amerine Station, Trainmaster, Whistlestop, Caboose, Scenic Yard, Fielding, Merritt, Genesis, Eva Jean, Mlebourne, Ironwood, Belmont, S. Dogwood, [Willow Creek], Janet, Silver Creek



82	CGIS	JSE	Brown School (both sides), Kidd, Bogle, Allison, Thomas, [Brantley Park], Radnor, Lenox View Way, Devon Circle, Sequoyah, Eckles, Withers, Mary Katherine, Westfield, Brentwood, Dogwood, Elm, E. Alpine, Providence, Haverford, Cheltenham, Manning, Wayne Circle
			

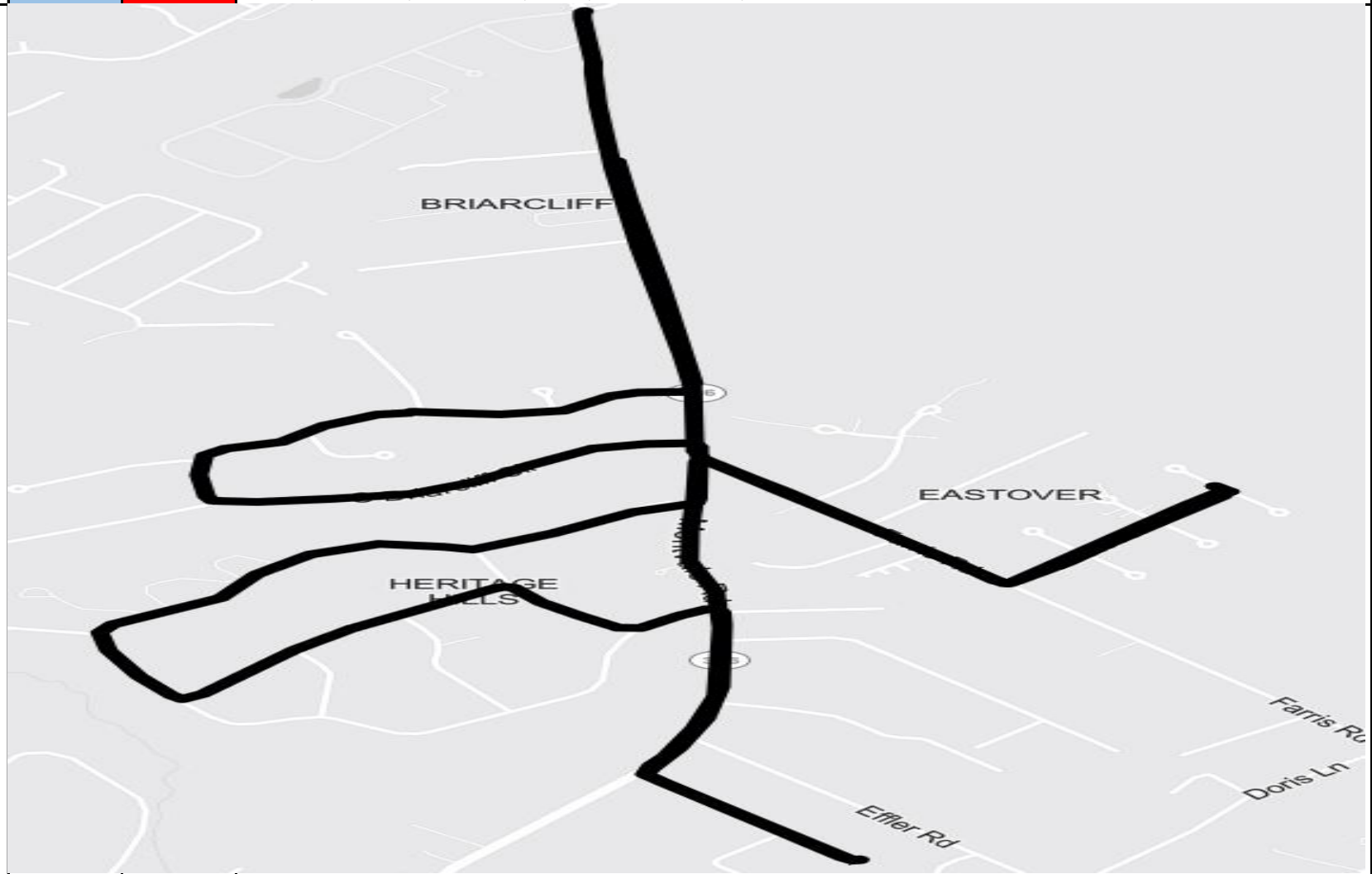


53

CGIS

SHE

Montvale (after Broadmoor), Orangewood, Bellwood, [Briarcliff], [Heritage Hills], Farris, Charles Earl, Canton, Horton, Eastover, Southview, Effler, Greene Forest, Pinewood

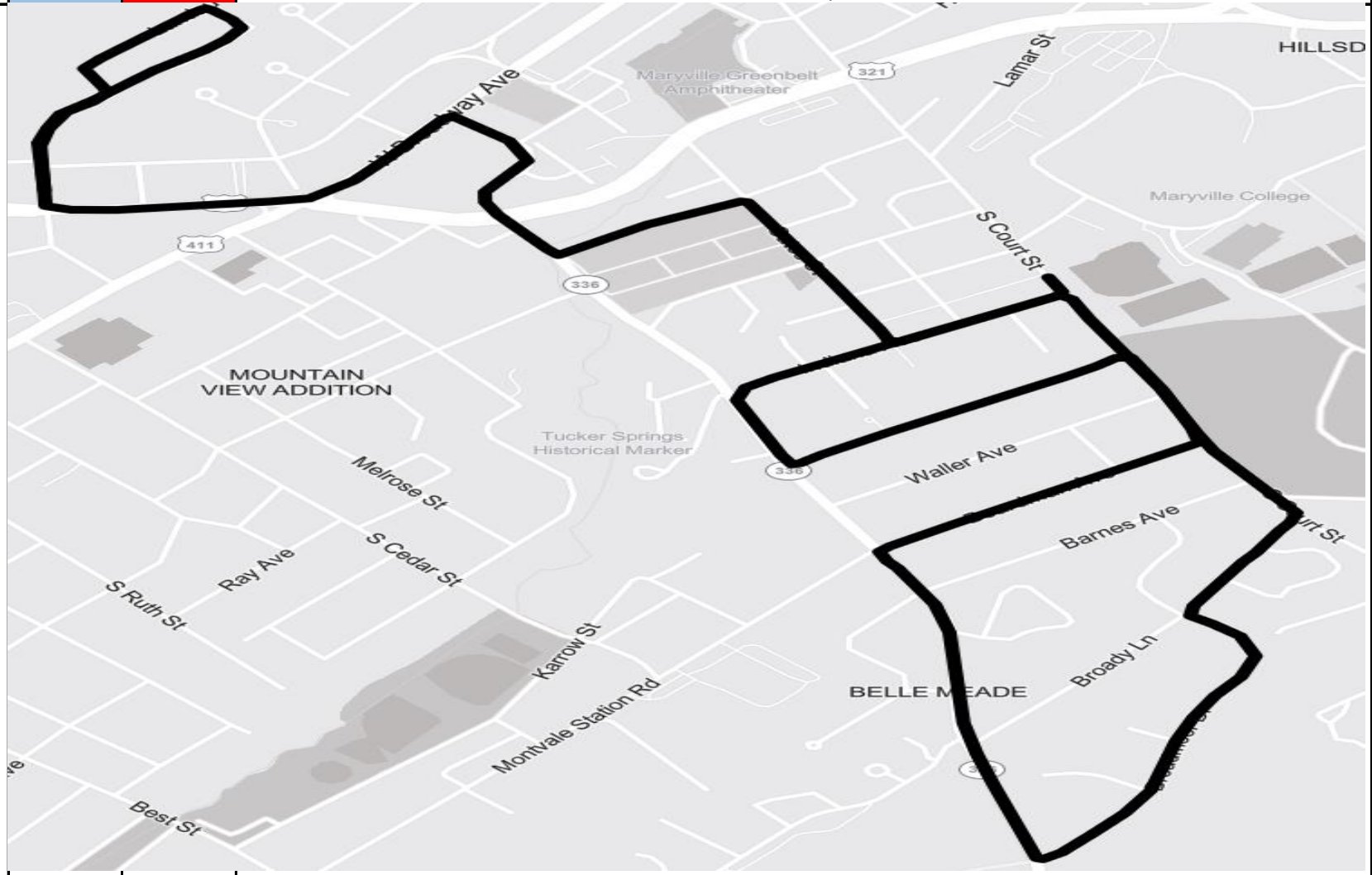


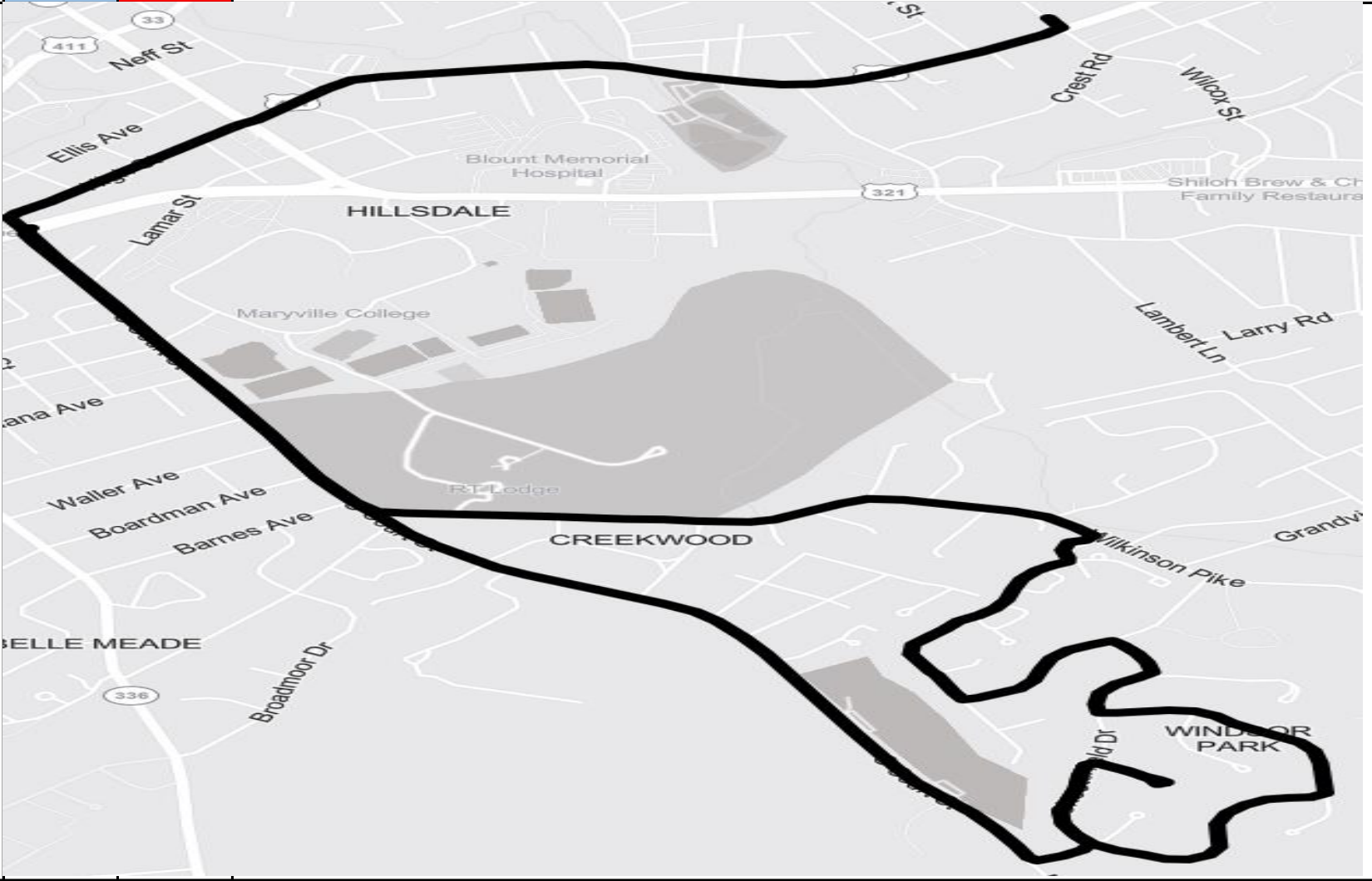
64

CGIS

SHE

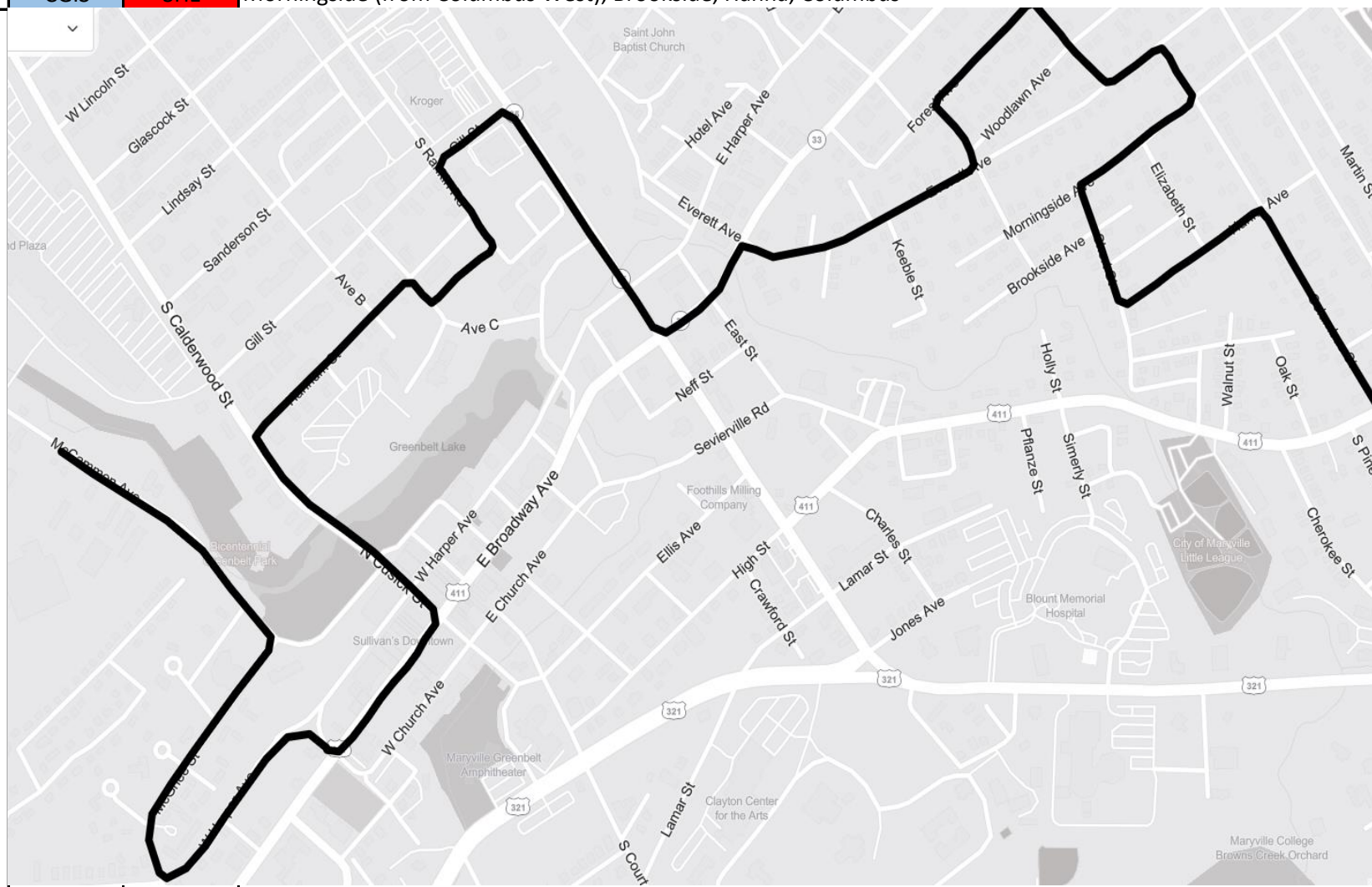
N. Houston (north of 321), Landau, Gary Hensley, Goddard, Cates, Carter, Clarion, Miller, Stanley, Clark, Indiana, Hunter, Wilson, Waller, Boardman, Barnes, Brannon, Broady, Hill Run, Broadmoor, Piedmont

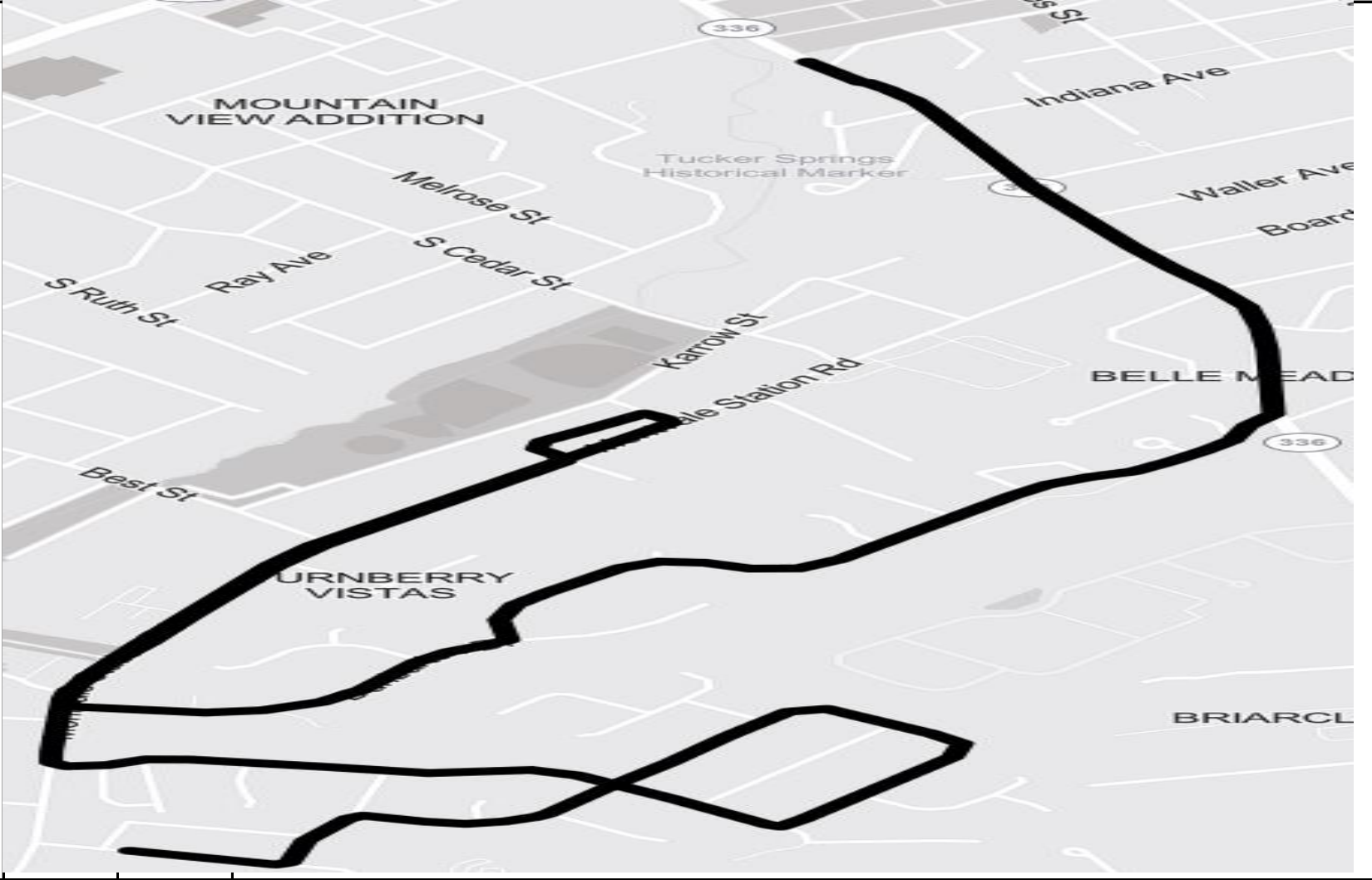


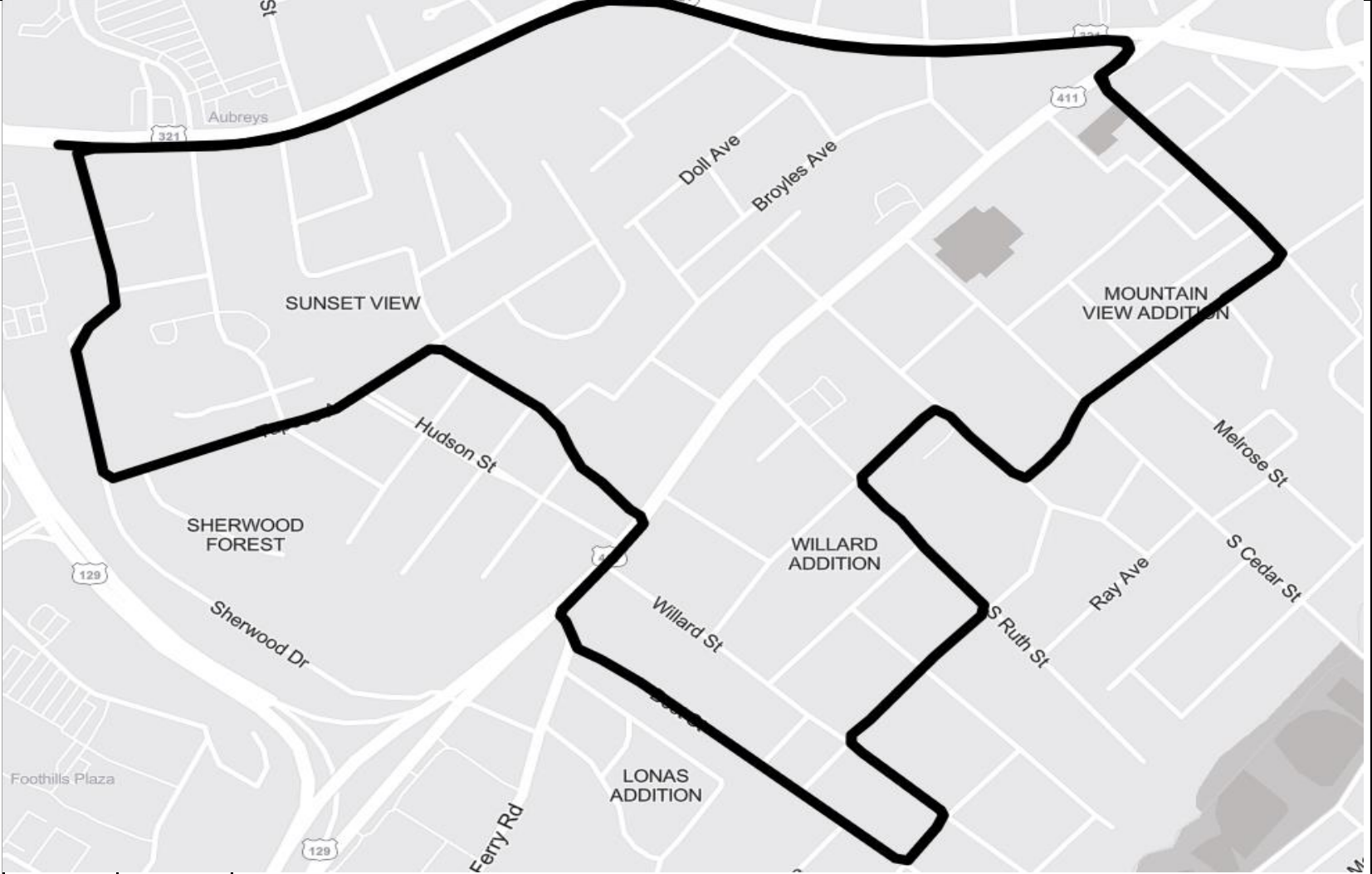
67	CGIS	SHE	Court (both sides), Wilkinson Pk (up to Ross Springs), [Windsor Park], Manchester, Tudor, Louella, Hummingbird, Mockingbird, Bobwhite, Oriole, Duncan, Woodthrush, Maryville MHP, Holly, Simerly, Short, McAdams, Walnut, Oak
	 A map showing the Hillside and Creekwood areas. A thick black line outlines a specific region. The map includes labels for various streets such as Neff St, Ellis Ave, Lamar St, Crest Rd, Wilcox St, Lambert Ln, Grandv, Wilkinson Pike, and Windsor Park. It also identifies landmarks like Blount Memorial Hospital, Maryville College, and RT Lodge. The areas are labeled HILLSDALE and CREEKWOOD. The map is oriented with North at the top.		


CGIS


McNabb, McGhee, Winter, Lord (McGhee intersection), W. Harper, W. Broadway (downtown to Cusick), N. Cusick, Olympia, Everett/Forest/Woodlawn (west of Cumberland), Cumberland (west side), Sunnyside, Morningside (from Columbus West), Brookside, Hanna, Columbus



5	MRIS	SHE	Montvale (right side only), [Turnberry], Montvale Station (through Jamestown), Lennox Circle, Churchill, Topside View, [Garden Vale], [Sandy Springs Townhouses], Bethany Ct, [Windridge], Claremont, Portsmouth, Jamestown Way, Lafayette Ln
	 <p>The map shows a section of a city with various streets and neighborhoods. A thick black line outlines a specific area that includes parts of Mountain View Addition, Turnberry Vistas, and Belle Mead. The outlined area starts near the top center, goes south along Karrow St, then east along the bottom, and finally north along the right side. Key streets labeled include Indiana Ave, Waller Ave, Board, S Cedar St, Ray Ave, S Ruth St, Best St, Karrow St, and Belle Station Rd. Other labels include MOUNTAIN VIEW ADDITION, TURNBERRY VISTAS, BELLE MEAD, and BRIARCL. A circular marker with the number 336 is visible in the top right and middle right. A historical marker for Tucker Springs is also indicated.</p>		

10	MRIS	SHE	<p>321 (right side from Shoney's to W. Broadway), Mynders, Cunningham, Rhodwin, Highland, Mountain View, S. Magnolia, Lawrence, Melrose, S. Cedar, Ray, Oak Park, Sterling, S. Ruth, Melvin, Willard, S. Maple, Anderson, Best, Belleville, Cardinal (SHE side), Lonas, N. Maple, Chilhowee, Calderwood, Franklin, Tapoco, Santeetlah, Nottingham, Watkins, Sherwood</p>
			

28	MRIS	FHE	Luxbury, Bridgeway, Morganton (both sides) Worthington, Ruscello, Cherbourg, Thunder Creek, Hallerins, Paul Lankford (Left side), Bastogne; <u>MJHS/MHS only: Blue Sky, Mercer, Elsborn Ridge (Left half)</u>
			

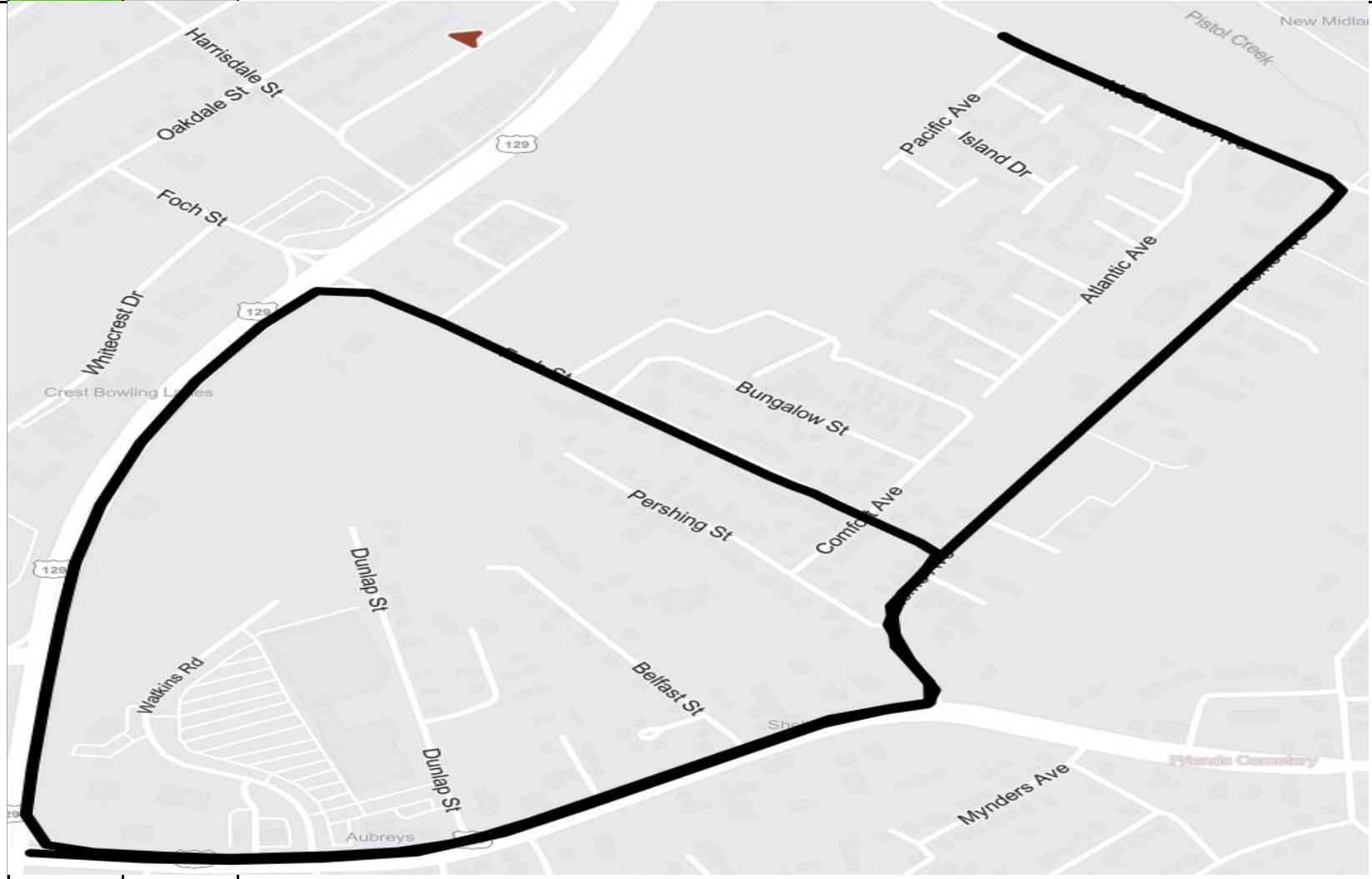
49	MRIS	FHE	Carpenters Grade (both sides), Ludlow, Monticello, Helmsley, Rockingham, Barrington, Knight Bridge, Oxford Hills, Kensington, [Whittington], Legacy, Kirkland, [Wimbledon]
			

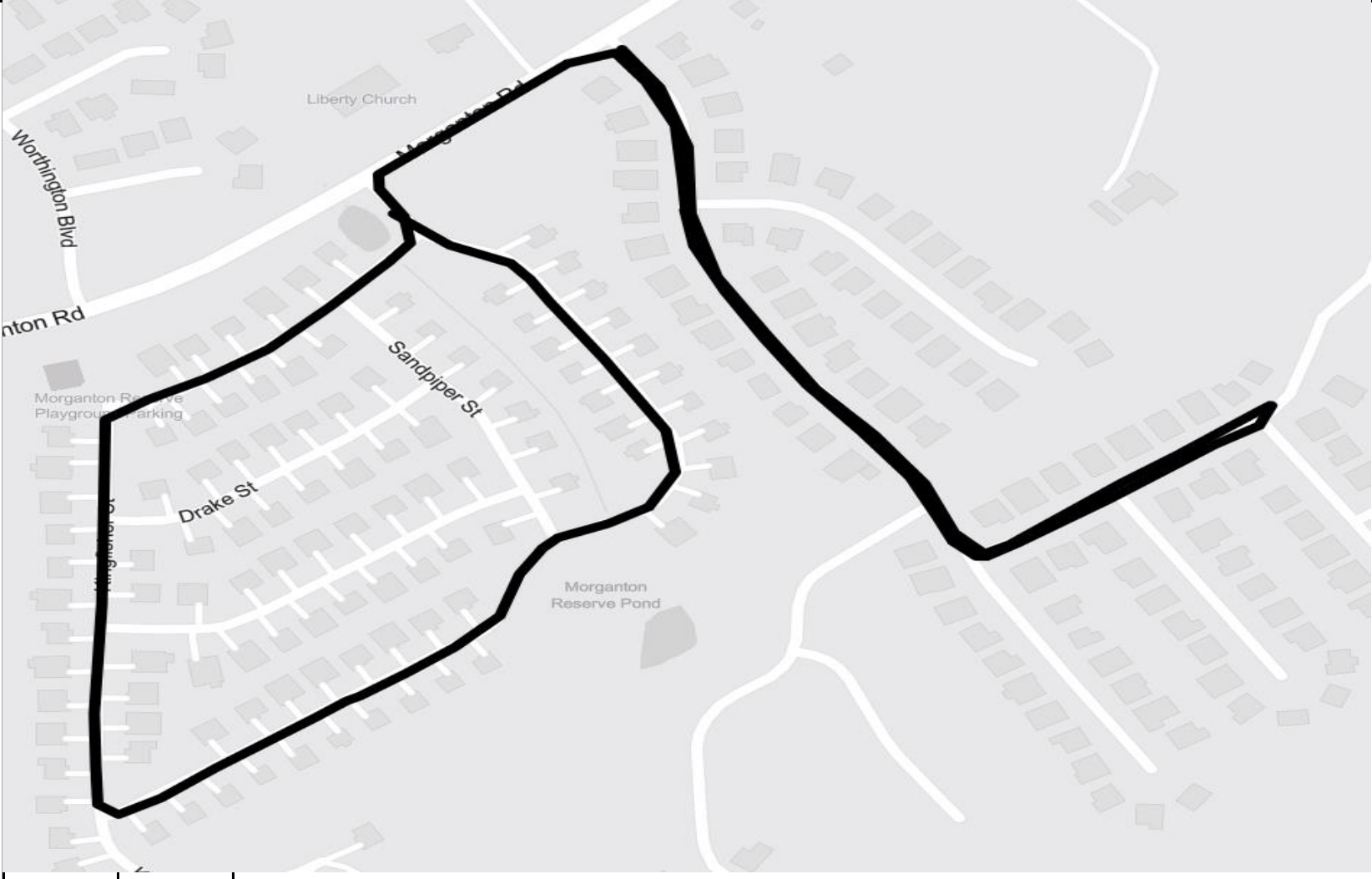
51


MRIS

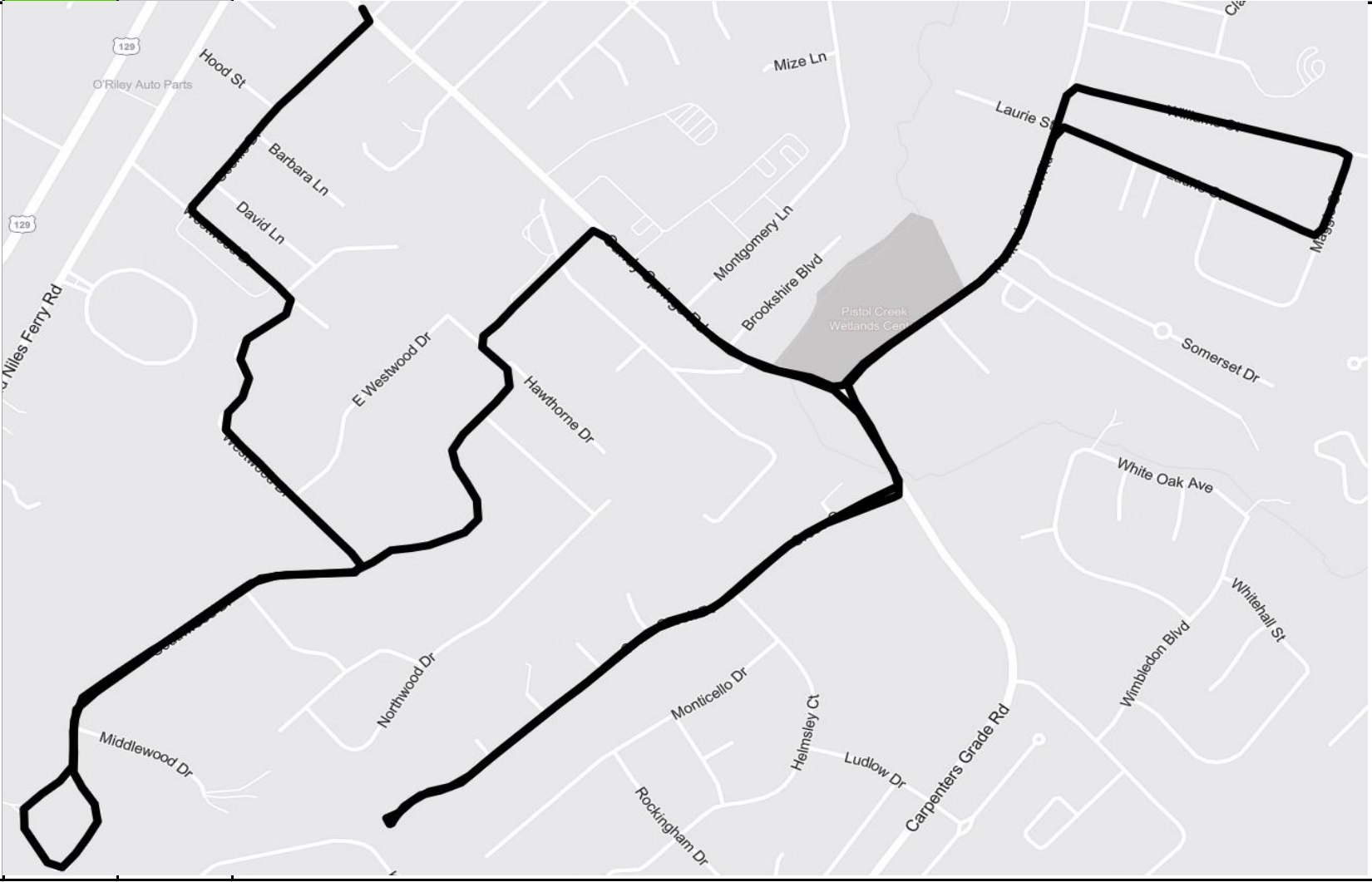
FHE

McCammon (right side only), [Parkside]-Pacific & Atlantic, Home (both sides) Foch, Winona Circle, Bungalow, Pershing, Alvin York, Comfort, 321 (right side from Home to 129)



59	MRIS	FHE	Spring Creek, Kingfisher, Pintail, Scarlett Tanager, Drake, Sandpiper, [The Park], <u>MJHS/MHS only: Cottages at Cades Cove, Paul Lankford, Beech Tree Cove, Worthington (right part), Branch Creek</u>
			

62	MRIS	FHE	K-7 route only: Cottages at Cades Cove, Paul Lankford (From Beech Tree-Robert C. Jackson), Beech Tree, Branch Creek, Elsborn Ridge (far left, loop with Mercer), Mercer, Blue Sky
			

71	MRIS	FHE	Southwood, Cross Creek Drive, Meadow Breeze, Huntington Farms, Somerset, Laurie, Williams, Maggie, <u>MJHS/MHS only: Scenic (west of Sandy Springs), David, Barbara, [Westwood]</u>
			

75	MRIS	FHE	[Royal Oaks], Princess Motel, Fairview, Old Niles Ferry (both sides from Fairview to Sandy Springs), [Trey mont], [Savannah Park], MHS/MJHS only: Linda, Walker, Scenic (school side of Sandy Springs), LeConte
----	------	-----	--

