




Interactive Map:  
<https://arcg.is/18ijWv0>

Updated Nov 2023

For additional Mapping Information,  
 Please contact the  
 Planning and Business Services  
 Department

## School Attendance Boundaries: Citrus Grove Elem

- |   |   |
|---|---|
|  Schools       |  Streets |
|  Elementary    |  Schools |
|  Thoroughfares |   |

