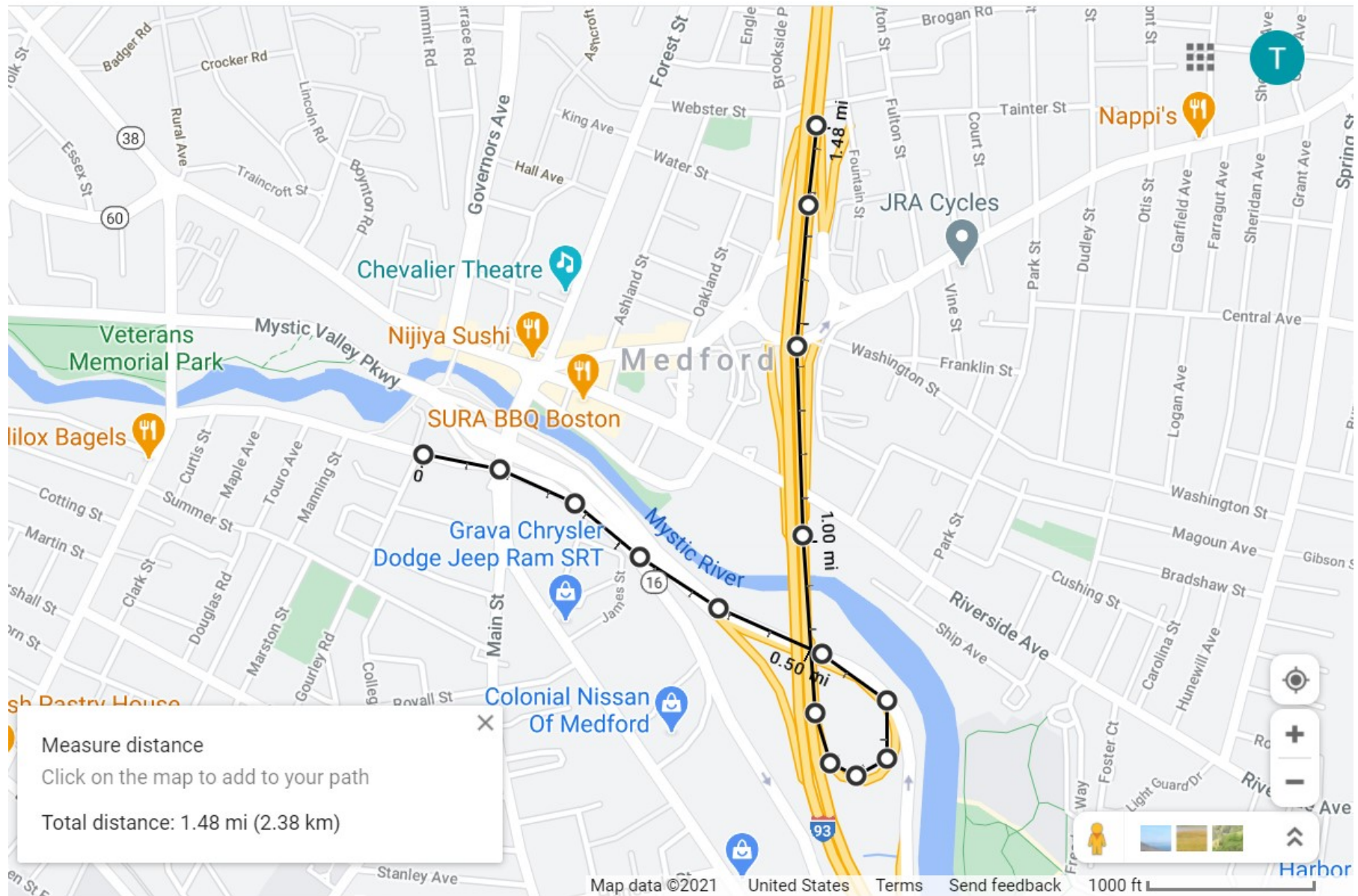
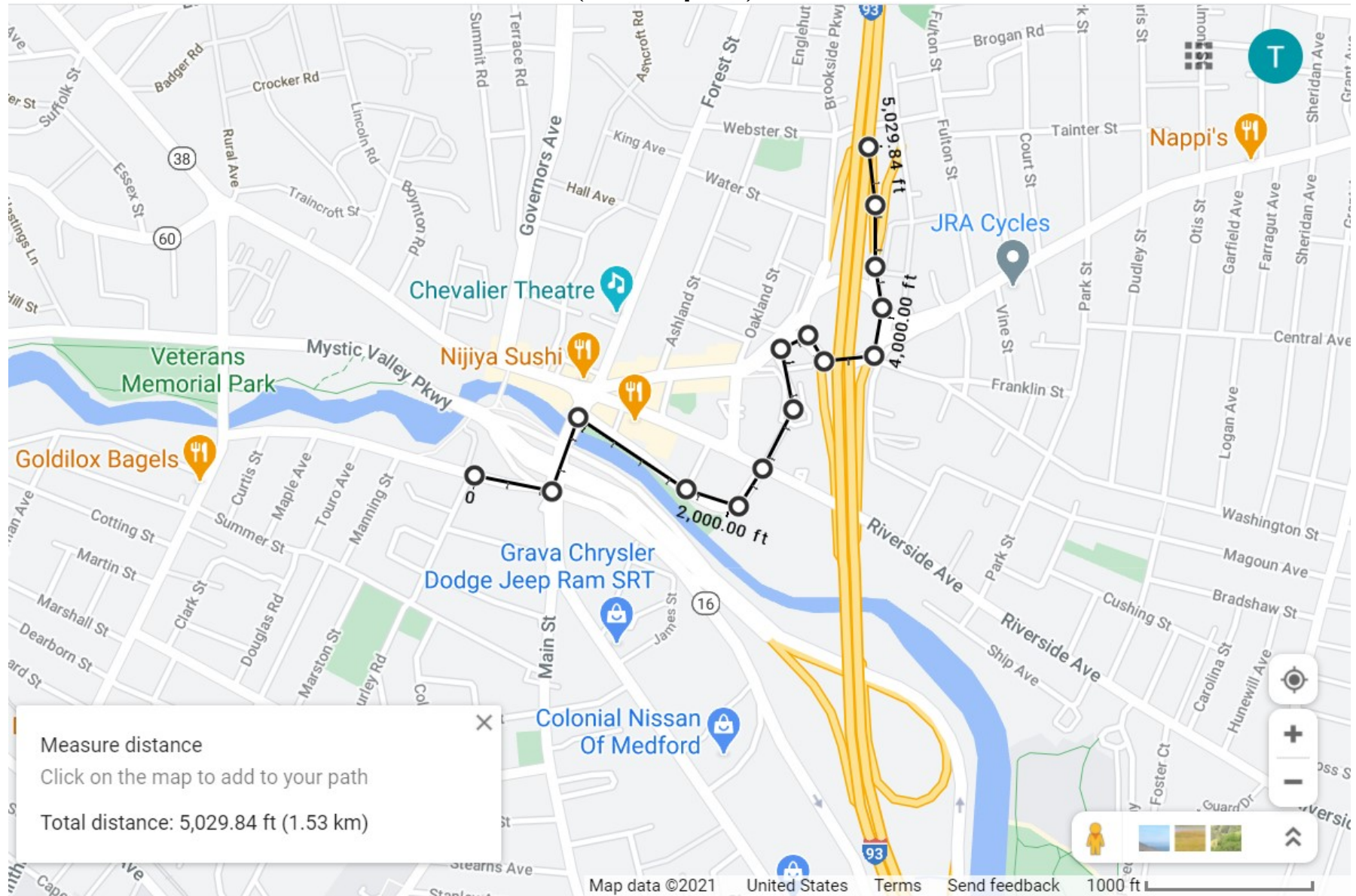


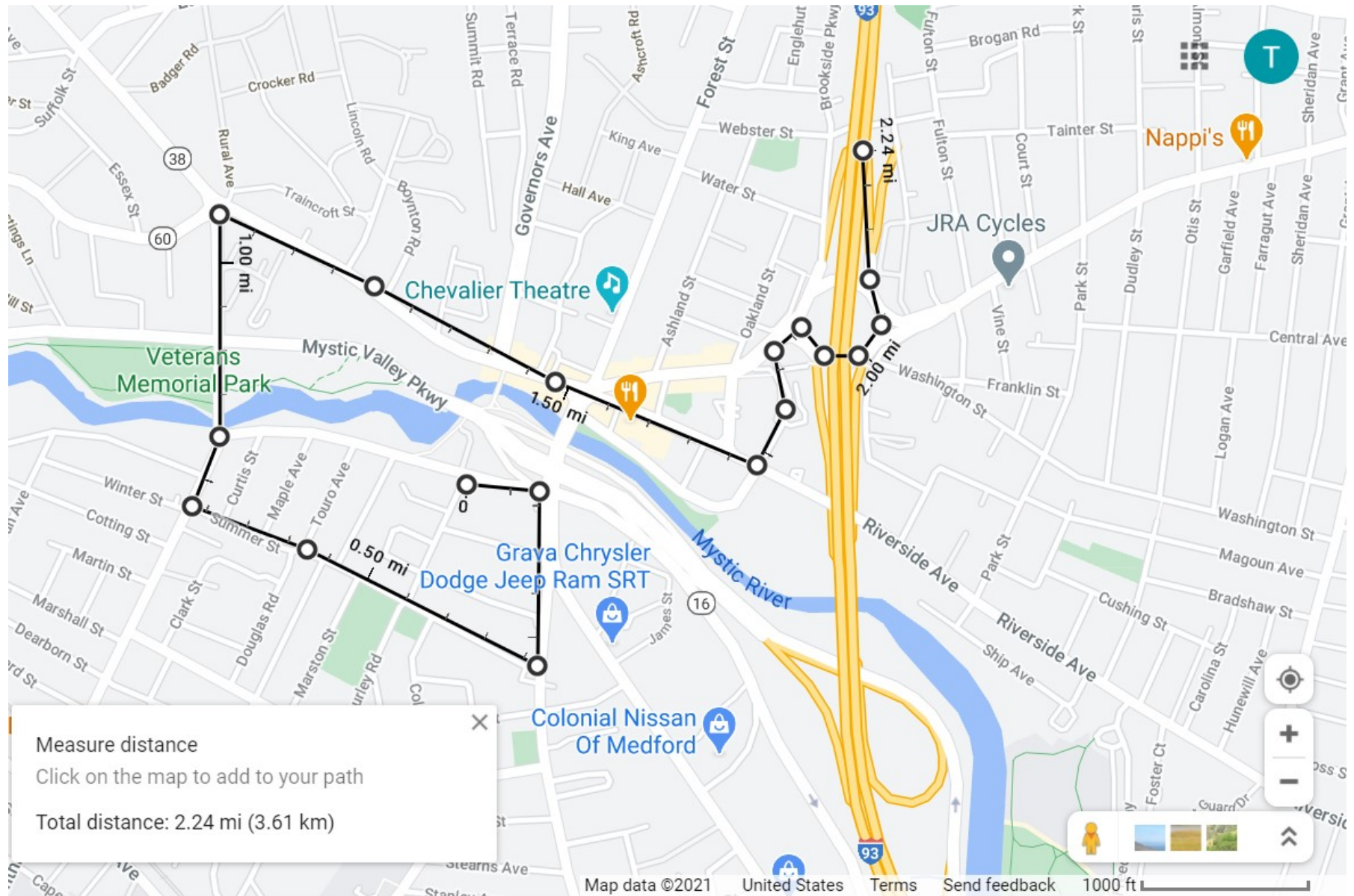
EXISTING PATH TO I-93 NORTH: = 1.5 miles (to a point just north of Salem St rotary I-93 N on-ramp)



ONE ALT. PATH TO I-93 NORTH: = < 1mile (to same point)



ANOTHER ALT. PATH TO I-93 NORTH: = 2.25 miles (to same point)



ANOTHER ALT. PATH TO I-93 NORTH: = 2.75 miles (to same point)

