


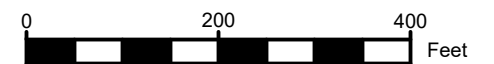
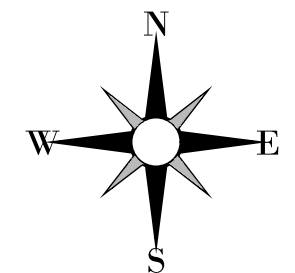
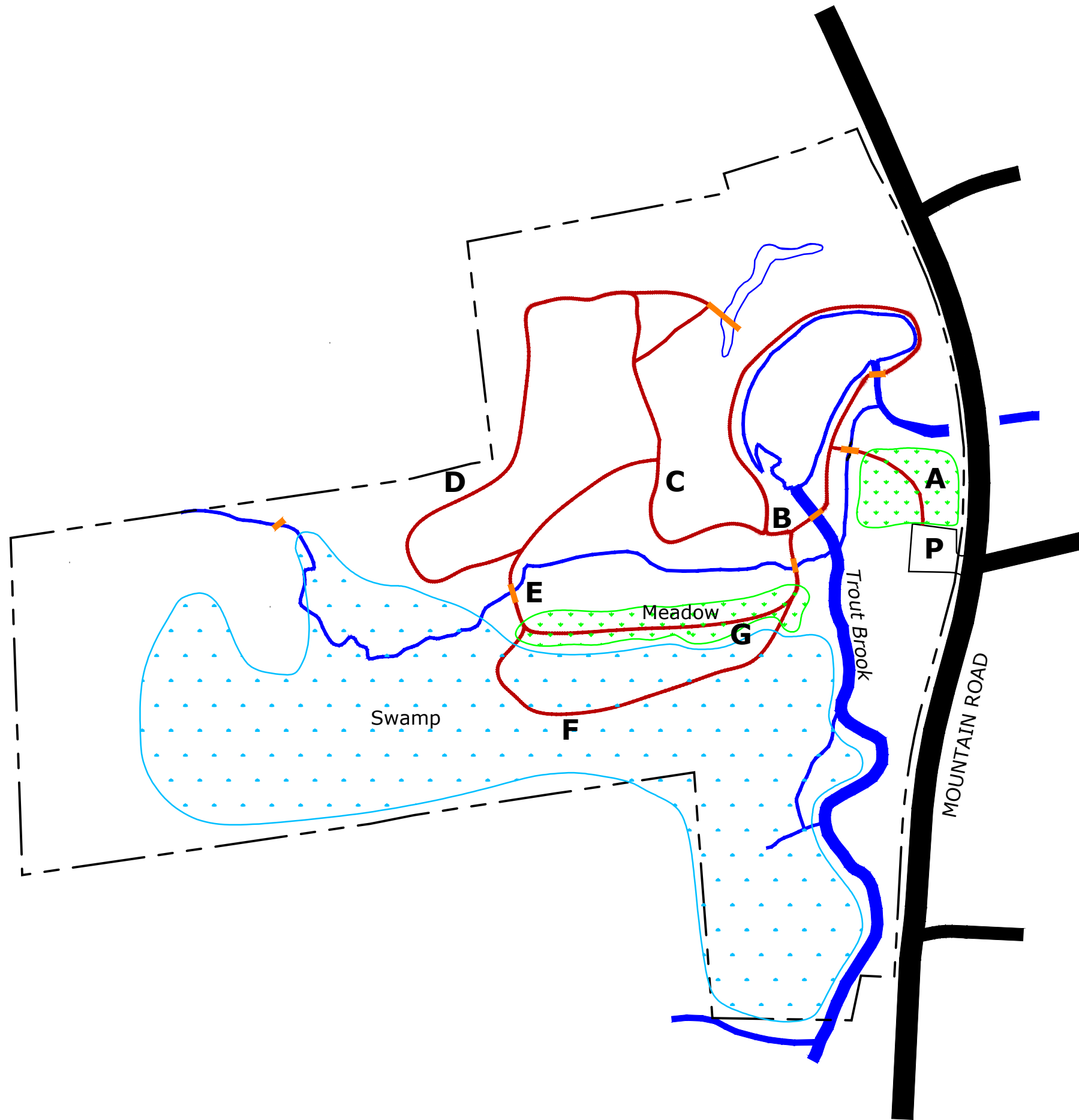


**Spicebush Swamp Trail Map
Town of West Hartford
Mountain Road
July 2021**

-  **Trails**
-  **Bridges**
-  **Streams**
- A, B, C, ETC** **Interpretive Stations**
- P** **Parking**



Scale: 1" = 200'