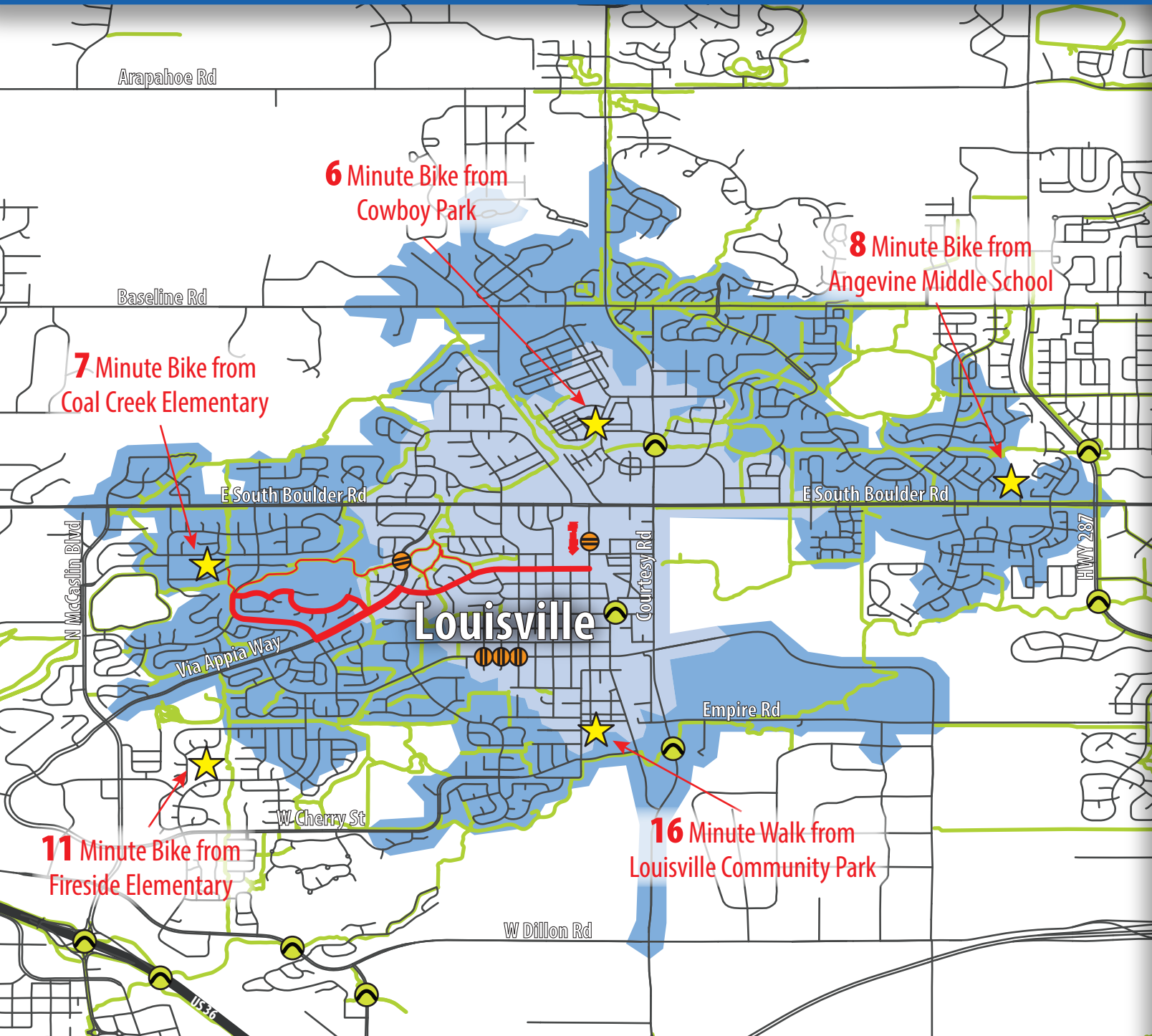












# Louisville Neighborhood Walk + Bike Guide



## Legend

-  Walk Zone (1 Mile)
-  Bike Zone (2 Miles)
-  Travel time from the star to Centaurus High
-  Enhanced Crosswalk
-  Underpass / Overpass
-  Safe Route to School (Path)  
(from Coal Creek Elementary)
-  Safe Route to School (Street)  
(from Coal Creek Elementary)
-  Streets
-  Walk and Bike Paths
-  Louisville Middle School



**City of Louisville**  
COLORADO • SINCE 1878



Questions about student transportation?

Email: [saferroutes@BVSD.org](mailto:saferroutes@BVSD.org) | Phone: 720-561-5120