Appendix D2

Phase 1 Environmental Site Assessment

Prepared by Associate Earth Sciences, Inc.

October 12, 2021

associated
earth sciences
incorporated

Phase I Environmental Site Assessment

ISSAQUAH SCHOOL DISTRICT PROPERTY

Issaquah, Washington

Prepared For:

ISSAQUAH SCHOOL DISTRICT

Project No. 20180070V002
October 12, 2021

Associated Earth Sciences, Inc.
911 5th Avenue
Kirkland, WA 98033
P (425) 827 7701

October 12, 2021
Project No. 20180070V002

Issaquah School District
5150 220th Avenue SE
Issaquah, Washington 98029

Attention: Mr. Thomas C. Mullins

Subject: Phase I Environmental Site Assessment
Issaquah School District Property
4221 228th Avenue SE
Issaquah, Washington

Dear Mr. Mullins:

This letter accompanies a report by Associated Earth Sciences, Inc. (AESI) documenting the results of a Phase I Environmental Site Assessment performed on the above-referenced property. The findings and conclusions in this report are based on our interpretation of information currently available and are subject to the limitations in the attached report.

We appreciate the opportunity to work with you on this project. If you have any questions regarding the scope of our study or our conclusions, please do not hesitate to contact us at (425) 827-7701.

Sincerely,
ASSOCIATED EARTH SCIENCES, INC.
Kirkland, Washington

Kurt D. Merriman, P.E.
Senior Principal Engineer

KDM/ld - 20180070V002-001

PHASE I
ENVIRONMENTAL SITE ASSESSMENT

ISSAQUAH SCHOOL DISTRICT PROPERTY

4221 228th Avenue SE
Issaquah, Washington 98029

Prepared for:
Issaquah School District
5150 220th Avenue SE
Issaquah, Washington 98029

Prepared by:
Associated Earth Sciences, Inc.
911 5th Avenue
Kirkland, Washington 98033
425-827-7701

October 12, 2021
Project No. 20180070V002

TABLE OF CONTENTS

Page

EXECUTIVE SUMMARY iv
1.0 INTRODUCTION 1
1.1 Purpose and Scope of Services 1
1.2 Scope of Services 1
1.3 Significant Assumptions 2
1.4 Limitations and Exceptions 2
1.5 Special Terms and Conditions 2
1.6 User Reliance 2
2.0 SUBJECT PROPERTY DESCRIPTION 3
2.1 Current Land Use, Location, and Legal Description 3
2.2 Regional Topography and Geologic Setting 4
3.0 USER-PROVIDED INFORMATION 5
3.1 Reason for Performing Phase I ESA 5
3.2 Questionnaire Summary 5
3.3 Title Documentation 7
3.4 Prior Reports 7
3.4.1 Limited Sampling Investigation for PCBs, Plateau Campus Redevelopment Property, 4221 228th Avenue SE, Issaquah, Washington, 2018 7
3.4.2 PCB Transformer Removal, Churchome - Issaquah Plateau Site, 4221 228th Avenue SE, Issaquah, WA 98029, 2018 7
3.4.3 Water Tower Lead in Soil Screening Summary 7
3.4.4 Phase I Environmental Site Assessment, Issaquah School District, 4221 228th Avenue SE, Issaquah, WA, 2020 8
3.4.5 Subsurface Exploration, Geologic Hazard and Geotechnical Engineering Report, Issaquah School District, 4221 228th Avenue SE, Issaquah, WA, 2021 8
3.5 User-Provided Information and Prior Reports Results 8
4.0 REGULATORY REVIEW 8
4.1 Standard and Additional Environmental Record Sources 9
4.1.1 Orphan Sites Summary 9
4.1.2 Listed Sites Within the Minimum Search Distance 9
5.0 HISTORICAL REVIEW 12
5.1 Historical Use of the Property 13
5.2 Historical Use of Adjoining Properties 13
5.3 Historical Use of Subject Property Vicinity 14
5.4 Historical Review Results 14
6.0 SITE RECONNAISSANCE 14
6.1 General Subject Property Setting 15
6.2 Current Occupant and Use of the Subject Property 15
6.3 Description of Structures, Roads, and Other Improvements 15
6.4 Current Uses of the Adjoining Properties 15

TABLE OF CONTENTS (CONTINUED)

Page

6.5 Exterior Observations 16
6.6 Interior Observations 17
7.0 INTERVIEWS 17
7.1 Interviews With Owner(s) 17
7.2 Interviews With Occupant(s) 17
7.3 Interviews With Local Government Officials 17
8.0 VAPOR INTRUSION ASSESSMENT 18
9.0 FINDINGS 18
9.1 *De Minimis* Conditions 18
9.2 Historical Recognized Environmental Conditions 19
9.3 Controlled Recognized Environmental Conditions 19
9.4 Recognized Environmental Conditions 19
9.5 Business Environmental Risk 19
10.0 OPINION 20
10.1 Data Gaps 20
11.0 CONCLUSIONS 21
12.0 DEVIATIONS 21
13.0 ADDITIONAL SERVICES 21
14.0 QUALIFICATIONS 21
15.0 CLOSURE 22
16.0 REFERENCES 23

LIST OF TABLES

Table 1. Subject Property Details 3
Table 2. User Questionnaire Summary 6
Table 3. Listed Sites Within the Search Radii With Documented or Likely Chemical Releases 11
Table 4. Chronological History, Development, and Past Use of the Subject Property 13

LIST OF FIGURES

Figure 1. Vicinity Map
Figure 2. Site Plan

LIST OF ATTACHMENTS

Attachment 1. Subject Property Photographs

TABLE OF CONTENTS (CONTINUED)

LIST OF APPENDICES

Appendix A. County Assessor Records
Appendix B. User Provided Information Form (Interview Substitute)
Appendix C. Prior Reports
Appendix D. Environmental Data Resources, Inc. Radius Map™ With GeoCheck®
Appendix E. Environmental Data Resources, Inc. Certified Sanborn® Map Report
Environmental Data Resources, Inc. City Directory Image Report
Environmental Data Resources, Inc. Aerial Photo Decade Package
Environmental Data Resources, Inc. Historical Topo Map Report with QuadMatch™
Appendix F. Site Reconnaissance Notes
Appendix G. Resumes of Environmental Professionals

EXECUTIVE SUMMARY

Associated Earth Sciences, Inc. (AESI) has prepared this Phase I Environmental Site Assessment (Phase I ESA) of the Issaquah School District Property (Subject Property) on behalf of the Issaquah School District. This Phase I ESA was performed by Associated Earth Sciences, Inc. (AESI) in general accordance with the *ASTM International* (ASTM) E-1527-13, *Standard Practice for Environmental Site Assessments: Phase I Environmental Site Assessment Process*.

The Subject Property is located at 4221 (also listed as 4441) 228th Avenue SE in Issaquah, Washington. The Subject Property consists of three tax parcels totaling 40.66 acres, King County Parcels Nos. 1624069029 (the eastern parcel totaling 6 acres), 1624069001 (the central parcel totaling 28.86 acres), and 1624069031 (the western parcel totaling 5.8 acres). The Subject Property is currently under the control of the Issaquah School District under eminent domain and is roughly pentagonal in shape.

The Subject Property appears to have been vacant land through 1957, when the first teaching campus and residential facility was built by the Sisters of Providence on the central portion of the Subject Property. The eastern parcel is currently wooded. The central parcel is predominantly cleared where the Trinity Lutheran College campus was located prior to its demolition. The western parcel is wooded and includes the northern access point to the Subject Property.

During a site reconnaissance, the Subject Property was inactive and unoccupied except for the former water tower that serves as a cellular tower by Sprint (Sprint Corporation WA-SEA082B), and AT&T located in the southeastern portion of the Subject Property just north of the southern and main entrance. No staining, adverse odors, stressed vegetation, or any other indications of improper storage or release of hazardous substances or petroleum products were observed at the Subject Property. One propane aboveground storage tank (AST) was observed inside of the fenced former water tower. The status of this AST was not apparent from outside of the fence. The AST is not considered a recognized environmental condition (REC).

A detailed review of pertinent regulatory agency database records was conducted within the specified ASTM minimum search distance from the Subject Property to help evaluate potential RECs in connection with the Subject Property and potential off-site contamination sources. The Subject Property was listed in 10 of the regulatory databases reviewed. The Washington State Department of Ecology (Ecology) has records of the removal of a 500-gallon heating oil underground storage tank (UST) and a cleanup under the Voluntary Cleanup Program of soil contamination from polynuclear aromatic hydrocarbons (PAHs) in a former detention pond for stormwater runoff. The 500-gallon heating oil UST was removed on June 21, 2007. It was located immediately northeast of the former boiler room, pool and gym, which were in the northeasternmost building of the former Trinity Lutheran College/Lutheran Bible Institute. Ecology records reviewed include a No Further Action (NFA) letter dated December 5, 2007.

Ecology records show that the former detention pond was successfully remediated. It is currently filled with riprap and includes a weir to prevent the off-site release of hydrocarbons. Ecology records reviewed include an NFA letter dated December 5, 2007.

There was one REC identified for the Subject Property:

1. PBS Engineering and Environmental, Inc. documented the presence of lead contamination in soil in the vicinity of the former water tower to a depth of 12 inches below ground surface. Concentrations ranged from below detection to 1,500 milligrams per kilogram (mg/kg) within and adjacent to the perimeter fence around the former water tower. According to Mr. Swain of AHBL, Inc., remediation of these soils is planned for May 2022. The documentation of lead-contaminated soil in the vicinity of the former water tower is considered a REC until remediation is completed.

Based on the information gathered during this Phase I ESA, this assessment has identified no controlled RECs relative to the Subject Property. Two historical RECs (HRECs) are identified, the former heating oil UST and the former detention pond.

Business Environmental Risk is defined by ASTM as "a risk which can have a material environmental or environmentally-driven impact on the business associated with the current or planned use of a parcel of commercial real estate, not necessarily limited to those environmental issues required to be investigated in this practice (ESA, ASTM E1527-05)." There were two business environmental risks identified at the Subject Property:

1. There was no documentation of the successful removal of the six vaulted polychlorinated biphenyl (PCB) transformers from Buildings C and E in August 2018 (see Section 3.4 "Prior Reports" for details). This represents a business environmental risk. A thorough document search is a potential solution.

2. The soil in the area where the three USTs were removed on October 3, 1996 may have been impacted through normal activities over the 30 years they were in operation. In addition, the fourth, exempt UST was removed in December 2007 and received an NFA decision from Ecology. These four USTs therefore represent a business environmental risk during construction. A soil management plan is a potential solution.

Three significant data gaps were encountered that could alter the findings of this assessment.

1. The Subject Property is large and significantly wooded. As such, there were extensive areas covered by leaves, blackberry bushes, and undergrowth, which could conceal potential RECs.

2. There was no access to the two structures, the original garage and pumphouse for the water tower, beneath the water tower because that area was secured by the operators of the cellular units on top of the water tower.

3. There was no documentation of the successful removal of the six vaulted PCB transformers from Buildings C and E in August 2018 (see Section 3.4 "Prior Reports" for details).

In our opinion, the planned remediation of the lead-contaminated soil in the vicinity of the former water tower slated for May 2022 is warranted. No assessment beyond that remediation appears warranted at this time.

This executive summary is presented solely for introductory purposes and the information contained in this section should be used only in conjunction with the full text of this report. A complete description of the Subject Property conditions, assessment methods and results are contained within this report.

1.0 INTRODUCTION

1.1 Purpose and Scope of Services

The purpose of this Phase I Environmental Site Assessment (Phase I ESA) for the Issaquah School District Property (Subject Property) is to identify, to the extent practicable using standard methods, the presence, or likely presence, of hazardous substances or petroleum products under conditions that indicate an existing release, a past release, or a material threat of a release into structures on the Subject Property or into the ground, groundwater, or surface water on the Subject Property.

1.2 Scope of Services

This Phase I ESA was performed by Associated Earth Sciences, Inc. (AESI) in general accordance with the *ASTM International* (ASTM) E-1527-13, *Standard Practice for Environmental Site Assessments: Phase I Environmental Site Assessment Process*. The scope of this Phase I ESA included the following specific tasks:

- Reviewing regulatory agency databases for both the Subject Property and for surrounding properties. Databases searched included, but were not limited to, the ASTM standard specified lists.

- If deemed necessary, based on information obtained from regulatory agency databases, reviewing relevant records at the Washington State Department of Ecology (Ecology).

- Researching past Subject Property use through a review of historical records, including aerial photographs, local assessor records, and historical topographic maps.

- Reviewing published maps for topographic and geologic information.

- Conducting a reconnaissance to observe existing Subject Property conditions and activities at adjacent neighboring parcels.

- Interviewing property owners, property managers, and/or occupants associated with the Subject Property.

- Preparing this report summarizing the results of data research, Subject Property observations, interviews, and providing our interpretation regarding the potential for adverse environmental conditions or environmental risks. No surface or subsurface samples of environmental media were collected or analyzed at the Subject Property as part of this Phase I ESA.

1.3 Significant Assumptions

Phase I ESAs cannot eliminate all uncertainty regarding the potential for recognized environmental conditions (RECs). This assessment was performed in general accordance with ASTM E-1527-13, *Standard Practice for Environmental Site Assessments: Phase I Environmental Site Assessment Process*. Consistent with ASTM E-1527-13, this Phase I ESA is intended to reduce, but not eliminate, uncertainty regarding the potential for RECs. The level of effort was not exhaustive but was designed to balance reduction of uncertainty regarding environmental conditions with time and costs. Note that conducting this Phase I ESA does not eliminate the potential for future identification of RECs.

Judgments leading to the enclosed general conclusions are based on available information, including information provided by the Issaquah School District (the Client), interviews with knowledgeable personnel, and Subject Property conditions as they existed at the time of our assessment. While striving to present the most accurate scenario of the condition of the Subject Property, this assessment may reflect inaccurate or incomplete information provided by others. Other information on the Subject Property or adjacent surrounding properties may exist, and more extensive studies may reduce the uncertainties associated with this assessment. The assessment is subjective, qualitative, and based mainly on the professional judgment and experience of the AESI project team after review and consideration of available information.

1.4 Limitations and Exceptions

In accordance with ASTM E-1527-13, this Phase I ESA does not address a number of issues considered outside of the scope of the Phase I ESA process, including (but not limited to): asbestos-containing building materials, radon gas, lead-based paint, lead in drinking water, wetlands, emerging environmental contaminants (e.g., Perfluoro Alkyl Substances), regulatory compliance, cultural and historic resources, industrial hygiene, health and safety, ecological resources, endangered species, indoor air quality, biological agents, and mold.

1.5 Special Terms and Conditions

There were no special terms or conditions attached to this Phase I ESA.

1.6 User Reliance

This report is certified to, can be relied upon by, and has been prepared for the exclusive use of the following entities:

- Issaquah School District

The named entity above can convey this report to an affiliate, related entity, subsidiary, lender, title insurer, regulatory/city agency, or current property owner(s) and their agents, but further dissemination requires prior written approval from AESI.

2.0 SUBJECT PROPERTY DESCRIPTION

This section provides a summary of the location, legal description, and current land use of the Subject Property and surrounding land use. In addition, this section summarizes the regional and local topography and geologic setting of the Subject Property.

2.1 Current Land Use, Location, and Legal Description

The Subject Property is roughly pentagonal in shape and is comprised of three parcels, eastern parcel (1624069029), central (1624069001), and western (1624069031). The eastern parcel is wooded. The central parcel is predominantly cleared where the Trinity Lutheran College campus was located prior to its demolition. Currently, this area of the central parcel is approximately 67 percent, covered with grass, the former building footprint, asphalt roads and parking lots. An asphalt road (Providence Heights Loop) runs along the perimeter of the central parcel. There is also a former water tower located in the southern portion of the central parcel near the southern entrance to the Subject Property. This water tower is currently used as a cellular tower by Sprint and AT&T. The western parcel is wooded and includes the northern access point to the Subject Property. Subject Property details are summarized in Table 1 below.

Table 1
Subject Property Details

Name	Issaquah School District Property
Address	4221 228th Avenue SE
Municipality	Issaquah, Washington
County	King
Township / Range / Section	24 / 06 / 16
Latitude / Longitude	47° 34’ 15.79” / 122° 2’ 16.61”
Parcel Numbers	1624069029, 1624069001 and 1624069031
Tax Payer	Issaquah School District
Acreage	40.66

The Subject Property location is shown on Figure 1, “Vicinity Map.” The Subject Property is located south and east of the Providence Point Condominiums, along 228th Avenue SE and SE 43rd

Way in Issaquah, King County, Washington as shown on Figure 2 "Site Plan." The legal description of the Subject Property is provided in the King County Assessor records located in Appendix A.

2.2 Regional Topography and Geologic Setting

The Subject Property is on the Sammamish Plateau. The topography is uneven with the high point located in the central portion of the Subject Property. Generally, the Subject Property slopes downward toward 228th Avenue SE to the east, toward SE 43rd Way to the south, and toward 224th Lane SE to the west. To the north, the topography slopes downward toward the Subject Property from the neighboring Providence Point Condominiums. A ditch lies along the fence line separating Providence Heights to the north from the Subject Property. The regional topography appears to slope downward to the southwest towards Lake Sammamish. The average elevation of the Subject Property is approximately 512 feet above mean sea level. The primary topographic gradient of the Subject Property is a hill with gradual downward sloping in all compass cardinal directions.

The United States Geological Survey (USGS) *Geologic Map of the Issaquah 7.5' Quadrangle, King County, Washington* (1992) maps the Subject Property as recessional outwash deposits (Qvr) from the Vashon Stade of the Fraser Glaciation. The soils are described as mainly stratified sand and gravel, moderately to well sorted, and less common silty sand and silt. AESI, in its "Subsurface Exploration, Geologic Hazard and Geotechnical Engineering Report," dated June 17, 2021, identifies the stratigraphy of the Subject Property. The field study included 40 exploration pits and 12 exploratory borings. The first stratum identified was fill. Fill soils, those not naturally deposited, were encountered in 11 of the explorations at the Subject Property. Where encountered, the existing fill generally consisted of loose to dense, gravelly, silty to very silty sand. Portions of the fill contained trace to abundant quantities of wood debris. In general, fill soils were encountered in the areas located near the former buildings, pavement areas, and property margins. Where encountered in the explorations, the existing fill soils ranged in thickness from approximately 1 to 9 feet. The second stratum identified was Vashon lodgement till. With the exception of exploration pits EP-4, EP-39, and EP-40, the native sediments encountered in our exploration pits either directly below the ground surface, the surficial topsoil horizon, or the surficial fill layer generally consisted of loose to medium dense, non-stratified, silty to very silty, gravelly sand with scattered cobbles. These sediments typically became dense to very dense below depths ranging from approximately 6 inches to 6 feet. AESI interprets these sediments to be representative of Vashon lodgement till. The third stratum identified was Vashon ice-contact sediments. Sediments encountered below the weathered till horizon in boring EB-12, approximately 2 feet below the ground surface, generally consisted of stiff to very stiff, fine sandy silt with trace to some gravel. AESI interprets these sediments to be representative of material deposited by meltwater in close proximity to the glacial ice during Vashon time. At the location of boring EB-12, the ice-contact sediments extended to a depth of approximately 14.5 feet. Underlying the Vashon lodgement till and Vashon ice-contact sediments were Olympia non-glacial sediments, Possession Drift, pre-Fraser till, pre-Fraser silt, and Blakely Harbor Formation.

Groundwater flow direction beneath the Subject Property is not currently known. Based on a review of regional topography and geomorphology and the 2010 Sammamish Plateau Water and Sewer District Water Comprehensive Plan (2011), the inferred shallow groundwater flow direction is to the southwest, toward Lake Sammamish. King County Water and Land Services Records identify a groundwater well on the Subject Property (ID - N_473418122023001) that is 210 feet deep but for which no water level nor water quality data is available. Based on the AESI field study, groundwater encountered was limited to thin perched seepage zones 7 and 10 feet below ground surface.

3.0 USER-PROVIDED INFORMATION

The user of this report, Mr. Thomas C. Mullins on behalf of the Issaquah School District, provided user-provided information regarding the Subject Property during a virtual meeting held September 9, 2021. Other participants in the meeting were Mr. Todd Swain of AHBL, Inc. (AHBL) and Mr. Tim Ogden of PBS Engineering and Environmental, Inc. (PBS). Information provided for this questionnaire is summarized below.

3.1 Reason for Performing Phase I ESA

The Client has contracted AESI to conduct a Phase I ESA as part of property acquisition under eminent domain and to support the ongoing State Environmental Protection Act (SEPA) process. The purpose of the Phase I ESA is to identify potential environmental conditions that could materially impact development of the Subject Property.

3.2 Questionnaire Summary

Mr. Mullins indicated that the Subject Property is currently vacant, all buildings demolished, and the only activity is the use of the former water tower in the southern portion of the central parcel as a cellular tower. Reportedly three providers are utilizing the former water tower. Records have only been found for Sprint and AT&T. Below is a summary of the responses to questions regarding commonly known or reasonably ascertainable information about the Subject Property that would help identify conditions indicative of releases or threatened releases. Based on a Client virtual meeting on September 9, 2021 and the email, subject: Updated Phase I sent by AESI dated September 17, 2021 (Appendix A), AESI confirmed the interview of Mr. Mullins covers responses to the questions asked in the User Questionnaire.

Table 2
User Questionnaire Summary

User Questionnaire Item	Client Response			Notes
	No	Yes	Unknown	
Knowledge of environmental cleanup liens against the Subject Property	X			
Knowledge of Activity Use Limitations (AULs) in place on the Subject Property	X			
Specialized knowledge or experience related to the Subject Property or nearby properties	X			
Knowledge of a lower purchase price due to known or suspected contamination	X			
Commonly known or reasonably ascertainable information about the Subject Property				
Past Uses of Subject Property		X		Trinity Lutheran College and YMCA
Specific chemicals onsite		X		A report by Golder Associates, Inc. documents the presence, in August 2018, of six polychlorinated biphenyl (PCB) transformers inside two former buildings on the Subject Property (see 3.4 "Prior Reports" for details)
Spills or releases		X		A report by PBS documents the presence of lead in soil in the vicinity of the former water tower (see 3.4 "Prior Reports" for details)
Previous environmental cleanups		X		detention pond
Underground Storage Tanks (USTs)		X		Yes, near former boiler room
Previous Phase I ESAs		X		AESI submitted a Phase I ESA to the Issaquah School District dated January 20, 2020 (see 3.4 "Prior Reports for details)
Batteries, pesticides, paints, or other chemicals	X			
55-gallon Drums	X			
Areas of imported fill soil	X			
Stained soil	X			
Areas of dumping	X			
Aware of obvious presence or likely presence of contamination at the Subject Property		X		Heavy metal-containing paint stripped from the former water tower that may be in shallow soil beneath the water tower.

3.3 Title Documentation

AESI was not provided with any title documentation for the Subject Property.

3.4 Prior Reports

This section summarizes prior environmental and other relevant reports reviewed as part of this Phase I ESA.

3.4.1 Limited Sampling Investigation for PCBs, Plateau Campus Redevelopment Property, 4221 228th Avenue SE, Issaquah, Washington, 2018

AESI was provided a report titled "Limited Sampling Investigation for PCBs, Plateau Campus Redevelopment Property, 4221 228th Avenue SE, Issaquah, Washington," prepared by Golder Associates, Inc. (Golder) for Churchome, dated August 15, 2018 (2018 SI)(Golder, 2018). The 2018 SI documents the identification of two vaults each containing three polychlorinated biphenyl (PCB) transformers in the electrical rooms of two former buildings on the Subject Property, Buildings C and E. No RECs were identified based on our review of this 2018 SI.

Golder collected concrete chip samples from the floors of both vaults, three samples per vault, and had them analyzed for PCBs. Five of the six concrete sample results were below laboratory detection limits of 0.051 milligrams per kilogram (mg/kg). The sixth concrete sample collected from Building E had a detectable concentration of PCBs of 0.15 mg/kg, which is below the action level for non-liquid of 50 mg/kg established under the Toxic Substances Control Act. Reportedly, the identified PCBs in the sixth concrete sample are contained within the vault located in Building E and have not been released to the environment. Given the low level in the one concrete sample with detection of PCBs, the vaulted transformers containing PCBs do not represent a REC for the Subject Property.

3.4.2 PCB Transformer Removal, Churchome - Issaquah Plateau Site, 4221 228th Avenue SE, Issaquah, WA 98029, 2018

AESI was provided a work plan titled "PCB Transformer Removal" prepared by Rhine Demolition Abatement (Rhine) for Churchome, dated August 2018 (Rhine, 2018). The work plan states that the work was scheduled to begin August 27, 2018 and be completed on the same day. No RECs were identified based on our review of this report.

3.4.3 Water Tower Lead in Soil Screening Summary

AESI was provided a report titled "Water Tower Lead in Soil Screening Summary, 4221 228th Ave SE, Issaquah, Washington," prepared by PBS for the Issaquah School District, dated March 3, 2020 (PBS, 2020). The report documents the presence of lead in soil to a depth of 12 inches below ground surface. Two types of samples were collected in separate sampling events. Samples were

sent to a laboratory for analysis and others were screened using a handheld X-Ray Fluoroscope. Concentrations of lead in soil ranged from below laboratory detection limits to 1,500 mg/kg within and adjacent to the perimeter fence around the former water tower. The Washington State Model Toxics Control Act (MTCA) Method A cleanup level for lead in soil is 250 mg/kg. Results from the soil screening sampling indicate that some soil samples exceeded the Washington State MTCA Method A cleanup level for lead in soil of 250 mg/kg. According to Mr. Swain of AHBL, remediation of the lead-contaminated soils is planned for May 2022. The documentation of lead-contaminated soil in the vicinity of the former water tower is considered a REC until remediation is completed.

3.4.4 Phase I Environmental Site Assessment, Issaquah School District, 4221 228th Avenue SE, Issaquah, WA, 2020

AESI prepared a Phase I ESA for the Subject Property on behalf of the Issaquah School District and submitted a report dated January 20, 2020 (AESI, 2020). No RECs were identified in the Phase I ESA; however, a data gap concerning possible heavy metals in soil in the vicinity of the former water tower was identified.

3.4.5 Subsurface Exploration, Geologic Hazard and Geotechnical Engineering Report, Issaquah School District, 4221 228th Avenue SE, Issaquah, WA, 2021

AESI prepared a "Subsurface Exploration, Geologic Hazard and Geotechnical Engineering Report" dated June 17, 2021 (AESI, 2021), which identifies the stratigraphy of the Subject Property and groundwater encountered on the Subject Property. The field study included 40 exploration pits and 12 exploratory borings. See Section 2.2 for details.

These reports are provided in Appendix C.

3.5 User-Provided Information and Prior Reports Results

There is one REC identified based on our review of user-provided information and prior reports. That REC is the lead-contaminated soil in the vicinity of the former water tower.

4.0 REGULATORY REVIEW

This section provides a review of the regulatory agency database listings for the Subject Property and surrounding sites identified in the Environmental Data Resources, LLC (EDR) Radius Map™ Report with GeoCheck® (EDR Radius Map™ Report).

4.1 Standard and Additional Environmental Record Sources

The purpose of the environmental record review was to obtain and review records that would help evaluate RECs in connection with the Subject Property and potential off-site contamination sources. A detailed review of pertinent regulatory agency database records was conducted by Environmental Data Resources, Inc. (EDR, 2021a) according to ASTM E-1527-13 for facilities that currently or previously have occupied the Subject Property and properties within the specified ASTM minimum search distance from the Subject Property. In addition to the standard ASTM E-1527-13 environmental records, a number of additional records sources were searched and presented in the EDR Radius Map™ Report. A list of the reviewed databases, the minimum search distance, number of sites, and complete results of the records search are provided in Appendix D.

4.1.1 Orphan Sites Summary

The EDR Radius Map™ Report includes no listings with incomplete address information that may or may not be within the prescribed ASTM distance from the Subject Property.

4.1.2 Listed Sites Within the Minimum Search Distance

A total of 33 database listings (representing 12 sites) were plotted for the surrounding properties within the specified minimum search distance. Each listed site within the minimum search distance was evaluated for its potential to impact the Subject Property. The primary criteria for assessing the potential impact of surrounding sites include:

- Whether or not a release has been reported, whether or not groundwater has been impacted by the release, and the status of remediation.

- Distance and direction from the Subject Property. Sites that are located a sufficient distance from the Subject Property are considered to pose insignificant environmental risk unless a large release of contaminants to groundwater has been documented.

- Direction of groundwater flow relative to the Subject Property. This criterion is based on the assessment of groundwater flow in Section 2.3 as upgradient, downgradient, or crossgradient.

- Elevation relative to the Subject Property. This criterion is based on the information provided by the EDR Radius Map™ Report and substantiated using internet mapping tools.

The Subject Property is listed on 10 databases within the EDR Radius Map™ Report. Ecology records show one underground storage tank (UST) adjacent to the former building in the northeastern portion of the Subject Property that contained the gym/pool and boiler, and one

release of polynuclear aromatic hydrocarbons (PAHs) within the former stormwater detention pond in the southwestern portion of the Subject Property. A No Further Action (NFA) letter was issued by Ecology for both the UST and PAH release to the former detention pond based on successful decommissioning and cleanup, respectively.

The Subject Property is also listed for four USTs installed December 31, 1964. Three of the USTs are reported removed on October 3, 1996. The fourth UST is listed as an exempt tank with a capacity between 111 and 1,100 gallons. No information is provided in the Ecology UST database on contents. This fourth exempt UST corresponds to the 500-gallon heating oil tank because heating oil tanks are exempt when less than 1,100 gallons and it was removed in December 2007 with an NFA decision from Ecology. The three USTs removed in 1996 were 20,000-gallon heating oil; 1,500-gallon leaded gasoline, and 1,000-gallon unleaded gasoline. There were no records of leakage in the Ecology UST database. As a result, these four USTs are not considered a REC. They are considered a business environmental risk, however, because remnant petroleum-impacted soils below cleanup levels may be encountered during construction from the ordinary activities associated with these USTs over the 30 years they were in operation.

Sites within the minimum search distance listed on general databases for construction stormwater permits without documented violations or releases are not considered to be a significant concern to the environment at the Subject Property.

All of the listed sites within the minimum search distance that, in our opinion, may present a material threat of a release of hazardous substances or petroleum products to the Subject Property based on the above criteria are summarized and assessed in Table 3.

Table 3
Listed Sites Within the Search Radii With
Documented or Likely Chemical Releases

Site	Lists	Distance/Direction from Subject Property	EDR Map ID
Trinity Lutheran Church; Lutheran Bible Institute; Plateau Property, LLC	UST, VCP, ALLSITES, CSCSL NFA, FINDS, ECHO, Asbestos, NPDES, RGA HWS, and RCRA NonGen/NLR	Subject Property	A1, A2, A3, A4, A5, A6, A7, A8
REC - No The underground storage tank (UST), which represents the UST and RGA HWS listings, was a 500-gallon heating oil tank that was decommissioned and removed in 2007. The Washington State Department of Ecology (Ecology) issued a No Further Action (NFA) letter in December 2007. The stormwater detention pond, which represents the VCP, CSCSL NFA, and ALLSITES listings, was successfully cleaned up in 2007. Ecology issued an NFA letter in December 2007. The demolition of the campus buildings included asbestos remediation from caulking, acoustic insulation and other materials, and represents the Asbestos listing. This construction activity was successfully completed under Labor and Industries Consultation. The NPDES listing is for the stormwater permit. The permit was issued in 2015 and was effective until December 18, 2017. The FINDS and ECHO listings do not pertain to any releases of contamination from the Subject Property. The four UST listings show that three were removed in October 1996 and the fourth, called exempt, corresponds to the 500-gallon heating oil tank (because heating oil tanks are exempt) was removed in December 2007 with an NFA decision from Ecology. There are no indications of leakage or spills from the three USTs removed in 1996. The Subject Property is not a recognized environmental condition (REC) based on the EDR Radius Map™ Report With GeoCheck® (EDR Radius Map™ Report).			
Marianwood Extended Health Services	UST, ALLSITES	1/8 - 1/4 mile W-NW at lower elevation Upgradient	B9, B10
REC - No This site is listed due to one steel, exempt UST, the status of which was last recorded in 1996. This site is located at a lower elevation than the Subject Property. The location and the absence of a documented release of contamination to groundwater are reasons to conclude this site is not a REC.			
Thomas Quickstad DDS PLLC	ALLSITES	1/8 - 1/4 mile W-NW at lower elevation Crossgradient	B11
REC - No This site is listed because of Local Source Control, a technical assistance program for small businesses that focuses on pollution prevention and stormwater. Based on this site location at a lower elevation and crossgradient to the Subject Property, this site is not considered a REC.			
King County Sammamish Lift Station	ALLSITES	¼ - ½ mile W-SW at lower elevation Downgradient	17
REC - No This site is listed because of the Emergency Planning and Community Right to Know Act (EPCRA). Based on this site location at a lower elevation and downgradient to the Subject Property, this site is not a REC.			

Site	Lists	Distance/Direction from Subject Property	EDR Map ID
Dry Clean USA	CSCSL, ALLSITES, RCRA NonGen/NLR, FINDS, ECHO	½ - 1-mile N-NE at lower elevation Crossgradient	24
REC - No Site is a drycleaner. Soil contamination from halogenated hydrocarbons is documented above cleanup levels. The distance and crossgradient location from the Subject Property together with its location at a lower elevation this site is not a REC.			
Pine Lake Cleaners	CSCSL, ALLSITES, Drycleaners	½ - 1-mile North at lower elevation Crossgradient	19
REC - No Site is a drycleaner. Soil contamination from halogenated hydrocarbons is documented above cleanup levels. The distance and crossgradient location from the Subject Property together with its location at a lower elevation this site is not a REC.			

In our opinion, none of the listed sites present a material threat of a release of hazardous substances or petroleum products to the Subject Property based on the above criteria.

5.0 HISTORICAL REVIEW

The history of land use for the Subject Property and Subject Property vicinity was evaluated to identify past uses that might have had adverse effects on the environmental conditions, primarily through the use of potentially hazardous substances or petroleum products. The following history of the Subject Property and Subject Property vicinity is based on a compilation of information obtained during review of the following resources:

- Current King County Assessor records (Appendix A).
- Historical Sanborn fire insurance maps provided by EDR (2021b) (Appendix E).
- City Directory Image Report provided by EDR (2021c) (Appendix E).
- Aerial photographs for various years from 1943 through 2017 provided by EDR (2021d) (Appendix E).
- Historical topographic maps for various years from 1895 through 2014 provided by EDR (2021e) (Appendix E).

5.1 Historical Use of the Property

Table 4 provides a summary of historical sources of the development and use for the Subject Property and assessment of potential issues of environmental concern.

Table 4
Chronological History, Development, and Past Use of the Subject Property

Date	Source	Description	Potential Issues of Environmental Concern
1895-1957	Assessor Records, Historical Topographic Maps, Aerial Photographs	Subject Property appears to be forested. Vicinity appears to be undeveloped forest with small levels of clearing and development by 1957.	None.
1957-1980	Historical Topographic Maps, Aerial Photographs	Largely forested and undeveloped. A small structure and clearing are visible west of the Subject Property. Two roadways, perhaps unpaved, extend from Providence Heights are apparent. Additional clearing and development northwest of the Subject Property in the midst of undeveloped, forested areas appears close to 1980. The linear clearing visible in 1977 has expanded east and north, with single-family homes appearing throughout.	None.
1980-2017	Assessor Records, Historical Topographic Maps, Aerial Photographs, City Directory Image Report	By 1990, extensive, apparently residential development appears for the first time north, south, and west of the Subject Property west of 228th Avenue SE. The development of single-family homes east of 228th Avenue SE shows increasing expanse and density as well. By 2006, residential development has become denser all around the Subject Property resembling the current state.	None.

5.2 Historical Use of Adjoining Properties

This section describes the findings of the historical use of the Subject Property vicinity and was compiled from a combination of historical records including aerial photographs, historical topographic maps, historical fire insurance maps, and the City Directory Image Report.

North-Adjoining Properties

Two parcels abut the Subject Property to the north. The first parcel is Bellwood Retirement Living at 3710 Providence Point Drive SE and the second parcel is Highland Village at Providence Point Condominiums at 4175 Providence Point Drive SE. Both are residential and were largely undeveloped forest land until after 1980.

East-Adjoining Properties

The eastern border of the Subject Property is defined by 228th Avenue SE. Across the street are numerous single-family residential parcels. The residential area east of 228th Avenue SE was forested and undeveloped until 1977, after which it began to develop into residential parcels.

South-Adjoining Properties

The southern border of the Subject Property west of 228th Avenue SE is defined by one large parcel that also borders the Subject Property to the west, Providence Point Condominiums Common Area at 22535 SE Highland Circle. This residential area was forested and undeveloped until 1980, after which it began to develop into a residential area.

West-Adjoining Properties

The western border of the Subject Property west of 228th Avenue SE is defined by one large parcel that also borders the Subject Property to the south, Providence Point Condominiums Common Area at 22535 SE Highland Circle. This residential area was forested and undeveloped until 1980, after which it began to develop into a residential area.

5.3 Historical Use of Subject Property Vicinity

The Subject Property vicinity was primarily undeveloped, vegetated and forested land, and farmland until 1980. Since this time, the area has been developed as residential land.

5.4 Historical Review Results

No potential issues of environmental concern in the Subject Property vicinity were noted based on our review of historical records.

6.0 SITE RECONNAISSANCE

The Subject Property and general vicinity were visited by an environmental site assessor from AESI on September 15, 2021. The site visit was limited to non-intrusive observations, and no sampling of soil, groundwater, or other types of media was performed.

The following sections summarize our observations during the site reconnaissance of the Subject Property. Photographs were taken during the site visit to document current site conditions and are provided in Attachment 1. Observations made during the Subject Property reconnaissance, and items of potential or recognized environmental significance, if any, are recorded in our site reconnaissance notes, included in Appendix F.

6.1 General Subject Property Setting

The Subject Property is located in an area where general land use is predominantly residential in nature. The Subject Property is on the Sammamish Plateau. The topography is uneven with the high point located in the central portion of the Subject Property. Generally, the Subject Property slopes down toward 228th Avenue SE to the east, toward SE 43rd Way to the south, and toward 224th Lane SE to the west. To the north, the topography slopes down toward the Subject Property from the neighboring Providence Point Condominiums. A ditch lies along the fence line separating Providence Heights to the north from the Subject Property. Overall, the topography appears to slope down to the southwest towards Lake Sammamish.

6.2 Current Occupant and Use of the Subject Property

At the time of the site reconnaissance, the Subject Property was vacant, and all buildings demolished except for the water tower and two small structures that were formerly a garage and pumphouse for the water tower. The water tower is no longer used for that purpose. It is now a cellular tower for Sprint and AT&T, and the two structures appear to be used in connection with the cellular tower. All utilities to the Subject Property are reportedly discontinued. The Issaquah School District occupies and controls the Subject Property under eminent domain.

6.3 Description of Structures, Roads, and Other Improvements

There are two points of access representing the endpoints of the Providence Heights Loop, a road that runs along the perimeter of the three parcels comprising the Subject Property. Both points of access are from 228th Avenue SE. The first access point is approximately ¼ mile south of the second access point and appears to be the main entrance. It is wider than the second and leads to a fork with a stop sign and signage with directions to the church and the gym/swimming pool and YMCA. The second access point is narrower and was partially blocked by jersey barriers.

6.4 Current Uses of the Adjoining Properties

Properties adjoining the Subject Property are identified in the bullets below.

- The adjoining property to the north is currently occupied by the residential Providence Point Condominium Complex.

- The adjoining property to the south is currently occupied by the residential Providence Point Condominium Complex.

- The adjacent property to the west is currently occupied by the residential Providence Point Condominium Complex.

- The adjacent property to the east is currently occupied by 228th Avenue SE, and beyond that single-family homes.

6.5 Exterior Observations

The Subject Property is comprised of three contiguous properties:

- Western Parcel 1624069029 is virtually 100 percent wooded. Trees appear to be predominantly 8 to 10 inches in diameter and a mix of deciduous and evergreen species.

- Central Parcel 1624069001 is the main parcel and is almost entirely clear within the Providence Heights Loop. It is wooded outside of the Loop. The former Trinity Lutheran College and YMCA were located in the central portion of this parcel. The buildings have been removed. The Loop is asphalt, degraded in places by grasses growing through it, as are the former parking lots in the southern portion of the parcel, the northwest portion of the parcel, and the northeast portion of the parcel. The surfaces that are not wooded or asphalt-covered are grass-covered. There is also in the wooded southern tip of the parcel a former water tower that is currently used as a cellular tower. An extension of the Loop leads to the water tower, which is cleared sufficiently to accommodate the tower and its appurtenances (Attachment 1).

- Eastern Parcel 1624069031 is virtually 100 percent wooded. Trees appear to be predominantly 8 to 10 inches in diameter and a mix of deciduous and evergreen species.

One propane aboveground storage tank (AST) was observed adjacent to the perimeter fence around the former water tower. Its status is apparently inactive due to the damage observed (Attachment 1). There were no signs of USTs, even in the area where the 500-gallon heating oil UST was removed and decommissioned in June 2007 (Sound Environmental Strategies [SES], 2007). No significant staining, adverse odors, stressed vegetation, or any other indications of improper use, storage, or disposal of hazardous materials were noted.

6.6 Interior Observations

No interior observations were made because all of the structures associated with Trinity Lutheran College were demolished. The gate to the fenced perimeter of the former water tower was open during the site visit. One of the two small structures inside the fenced perimeter of the former water tower was locked with signs limiting access to authorized individuals. The door to the second small structure was ajar and there was the sound of movement inside. To avoid confrontation, AESI did not enter and was unable to make interior observations of the second small structure.

No RECs were identified during site reconnaissance. There are two data gaps identified during site reconnaissance; however, owing to the large size of the Subject Property and significant wooded and overgrown areas, and no interior observations of the two small structures were made.

7.0 INTERVIEWS

During the performance of this Phase I ESA, AESI conducted the following interviews:

7.1 Interviews With Owner(s)

AESI interviewed Mr. Thomas C. Mullins, Construction Coordinator, Issaquah School District in December 2019. At that time, he shared the history of the property and current sensitivities of the surrounding residents. He shared information on the status of the water tower's current use as a cellular tower. In addition, he noted that there is likely heavy metal contamination in soil around the water tower from the paint removal process. He was not aware of any spills of hazardous substances, air quality issues, or any other environmental incidents on the Subject Property since their occupation in 2019.

On September 9, 2021, AESI interviewed Mr. Mullins during a virtual meeting. The September 9, 2021 virtual meeting represents the interview of Mr. Mullins.

7.2 Interviews With Occupant(s)

The Subject Property had no occupants at the time of the Phase I ESA.

7.3 Interviews With Local Government Officials

AESI did not specifically interview any local government officials as part of this Phase I ESA. Site records were obtained from King County and Ecology, which are discussed in the appropriate sections of this report if provided/available.

Documents were obtained that describe the decommissioning of a 500-gallon heating oil UST removed on June 21, 2007 and located immediately northeast of the former boiler room, pool and gym, which were in the northeasternmost building of the former Trinity Lutheran College/Lutheran Bible Institute (SES, 2007). Ecology documents reviewed include an NFA letter dated December 5, 2007.

Documents were also obtained from Ecology that describe a second area of potential environmental concern, in the southwestern portion of the Subject Property, for which a 2007 Cleanup Action Report was written by Urban Redevelopment, LLC. This area was a former detention pond for containment of stormwater and water expelled from the swimming pool and boiler. Currently, it is reportedly filled with riprap and includes a weir to prevent the release of hydrocarbons in the future from its outlet. The documents reviewed include an NFA letter from Ecology dated December 5, 2007.

The former heating oil UST represents a historical recognized environmental condition (HREC) for the Subject Property. The former detention pond represents a second HREC for the Subject Property. Neither represent RECs for the Subject Property.

No RECs were identified from interviews conducted.

8.0 VAPOR INTRUSION ASSESSMENT

In accordance with Ecology's *Draft Guidance for Evaluating Soil Vapor Intrusion in Washington State: Investigation and Remedial Action* (Ecology, 2016), using EDR's Vapor Encroachment Screen tool (EDR, 2021g) AESI has conducted a Preliminary Vapor Intrusion Assessment of the Subject Property. The results of our assessment are provided below.

Based on information obtained during preparation of this Phase I ESA, no chemicals of sufficient volatility or toxicity are known or suspected to be present at the Subject Property. Additionally, no occupied or planned future buildings at the Subject Property are located within 100 feet of any known or suspected subsurface contamination source. In our opinion, the Subject Property does not currently present a vapor intrusion hazard to current or future development at this time.

9.0 FINDINGS

9.1 *De Minimis* Conditions

A *de minimis* condition is a condition that generally does not present a threat to human health or the environment, and that generally would not be the subject of an enforcement action.

There were no *de minimis* conditions identified during this assessment.

9.2 Historical Recognized Environmental Conditions

A historical recognized environmental condition (HREC) is a past release of any hazardous substance or petroleum product that has occurred in connection with the Subject Property and has been addressed to the satisfaction of the applicable regulatory authority.

There were two HRECs identified for the Subject Property:

1. The former heating oil UST represents a HREC for the Subject Property.
2. The former detention pond represents a HREC for the Subject Property.

9.3 Controlled Recognized Environmental Conditions

A controlled recognized environmental condition (CREC) is a REC resulting from a past release that has been addressed to the satisfaction of the applicable regulatory authority, with hazardous substances or petroleum products allowed to remain in place subject to the implementation of required controls.

There were no CRECs identified for the Subject Property.

9.4 Recognized Environmental Conditions

A REC is the presence, or likely presence, of hazardous substances or petroleum products that indicate a release, conditions indicative of a release, or conditions that pose a material threat of future release to the environment in, on, or at the Subject Property.

There was one REC identified for the Subject Property:

1. PBS documented the presence of lead contamination in soil in the vicinity of the former water tower to a depth of 12 inches below ground surface. Concentrations ranged from below detection to 1,500 mg/kg within and adjacent to the perimeter fence around the former water tower. The Washington State MTCA Method A cleanup level for lead in soil is 250 mg/kg. Results from the soil screening sampling indicate that some soil samples exceeded the Washington State MTCA Method A cleanup level for lead in soil of 250 mg/kg. According to Mr. Swain of AHBL, remediation of these soils is planned for May 2022. The documentation of lead-contaminated soil in the vicinity of the former water tower is considered a REC until remediation is completed.

9.5 Business Environmental Risk

Business Environmental Risk is defined by ASTM as “a risk which can have a material environmental or environmentally-driven impact on the business associated with the current or planned use of a parcel of commercial real estate, not necessarily limited to those environmental

issues required to be investigated in this practice (ESA, ASTM E1527-05)." Consideration of business environmental risk issues may involve addressing one or more non-scope considerations. There were two business environmental risks identified at the Subject Property:

1. There was no documentation of the successful removal of the six vaulted PCB transformers from Buildings C and E in August 2018 (see section 3.4 "Prior Reports" for details). This represents a business environmental risk. A thorough document search is a potential solution.

2. The soil in the area where the three USTs were removed on October 3, 1996 may have been impacted through normal activities over the 30-years they were in operation. In addition, the fourth exempt UST was removed in December 2007 and received an NFA decision from Ecology. These four USTs therefore represent a business environmental risk during construction. A soil management plan is a potential solution.

10.0 OPINION

Based on the information gathered during this Phase I ESA, this assessment has identified one REC that would present a material threat of a release of hazardous substances or petroleum hydrocarbons at the Subject Property. In our opinion, the planned remediation of the lead-contaminated soil in the vicinity of the former water tower slated for May 2022 is warranted. No assessment beyond that remediation appears warranted at this time.

10.1 Data Gaps

A data gap is a lack of or inability to obtain information required despite good faith efforts to gather such information. A data gap is only significant if information or professional experience raises reasonable concerns involving the data gap.

Three significant data gaps were encountered that could alter the findings of this assessment.

1. The Subject Property is large and significantly wooded. As such, there were extensive areas covered by leaves, blackberry bushes, and undergrowth, which could conceal potential RECs.

2. There was no access to the two structures, the original garage and pumphouse for the water tower, beneath the water tower because that area was secured by the operators of the cellular units on top of the water tower.

3. There was no documentation of the successful removal of the six vaulted PCB transformers from Buildings C and E in August 2018 (see section 3.4 Prior Reports for details).

11.0 CONCLUSIONS

We have performed a Phase I ESA in conformance with the scope and limitations of ASTM Practice E-1527-05 of the Issaquah School District Property located at 4221 (or 4441) 228th Avenue SE in Issaquah, King County, Washington. Any exceptions to, or deviations from, this practice are described in Sections 1.4, 1.5, and 11.0 of this report. This assessment has identified one REC that would present a material threat of a release of hazardous substances or petroleum hydrocarbons at the Subject Property. In our opinion, the planned remediation of the lead-contaminated soil in the vicinity of the former water tower slated for May 2022 is warranted. No assessment beyond that remediation appears warranted at this time.

12.0 DEVIATIONS

No deviations from ASTM Practice E-1527-13 were requested by the user for this assessment.

13.0 ADDITIONAL SERVICES

No additional services were provided as part of the Phase I ESA.

14.0 QUALIFICATIONS

We declare that to the best of our professional knowledge and belief, we meet the definition of environmental professional as defined in §312.10 of 40 CFR312. We have the specific qualifications based on education, training, and experience to assess a property of the nature, history, and setting of the Subject Property. We have developed and performed all of the appropriate inquiries in conformance with the standards and practices set forth in 40 CFR Part 312. Resumes of the environmental professionals who performed this Phase I ESA are included in Appendix G.

15.0 CLOSURE

AESI personnel performed this assessment in accordance with generally accepted standards of care that existed in the State of Washington at the time of this study. Our findings and conclusions have been prepared in accordance with generally accepted professional practice in the area at this time. We make no other warranty, either express or implied.

We appreciate the opportunity to be of service to you on this project. If you should have any questions or require additional information, please feel free to contact us.

Sincerely,
ASSOCIATED EARTH SCIENCES, INC.
Kirkland, Washington

Ken V. Jennings, D. Env., L.G.
Senior Geologist

Timothy S. Brown, L.G., L.Hg.
Associate Hydrogeologist

16.0 REFERENCES

Sammamish Plateau Water and Sewer District, 2011, 2010 Water comprehensive plan.

Associated Earth Sciences, Inc., 2020, Phase I environmental site assessment, Issaquah School District, 4221 228th Avenue SE, Issaquah, WA: January 20, 2020.

Associated Earth Sciences, Inc., 2021, Subsurface exploration, geologic hazard and geotechnical engineering report: June 17, 2021.

Associated Earth Sciences, Inc., 2021, Email – Updated Phase I ESA, Issaquah School District, 4221 228th Avenue SE, Issaquah, WA: September 17, 2021.

Environmental Data Resources, Inc. (EDR), 2021a, The EDR Radius Map™ Report with GeoCheck®, Issaquah School District Property, 4221 228th Avenue SE, Issaquah, WA 98029: Shelton, Connecticut, September 15, 2021.

EDR, 2021b, Certified Sanborn® map report, Issaquah School District Property, 4221 228th Avenue SE, Issaquah, WA 98029: Shelton, Connecticut, September 15, 2021.

EDR, 2021c, The EDR-city directory image report, Issaquah School District Property, 4221 228th Avenue SE, Issaquah, WA 98029: Shelton, Connecticut, September 20, 2021.

EDR, 2021d, The EDR aerial photo decade package, Issaquah School District Property, 4221 228th Avenue SE, Issaquah, WA 98029: Shelton, Connecticut, September 15, 2021.

EDR, 2021e, The EDR aerial photo decade package (2), Issaquah School District Property, 4221 228th Avenue SE, Issaquah, WA 98029: Shelton, Connecticut, September 15, 2021.

EDR, 2021f, The EDR historical topo map report with QuadMatch™, Issaquah School District Property, 4221 228th Avenue SE, Issaquah, WA 98029: Shelton, Connecticut, September 15, 2021.

EDR, 2021g, Vapor encroachment screen tool.

Golder Associates, Inc., 2018, Limited sampling investigation for PCBs, Plateau Campus Redevelopment Property, 4221 228th Avenue SE, Issaquah, Washington: Prepared for Churchome, August 15, 2018.

Jones, M.A. 1998, Surficial hydrogeologic units of the Puget Sound aquifer system, Washington and British Columbia, for the Tacoma quadrangle.

King County, 2021, ParcelViewer, available at: https://gismaps.kingcounty.gov/parcelviewer2/

PBS Engineering and Environmental, Inc, 2020. Water tower lead in soil screening summary, 4221 228th Ave SE, Issaquah, Washington, The Issaquah School District: March 3, 2020.

Rhine Demolition Abatement, 2018, PCB transformer removal: Prepared for Churchome, August 2018.

Sound Environmental Strategies, 2007, UST decommissioning report, Trinity Lutheran College: July 26, 2007.

United States Geological Survey, 1992, Geologic map of the Issaquah 7.5' quadrangle, King County, Washington.

Urban Redevelopment, LLC, 2007, Cleanup action report Trinity Lutheran College: April 23, 2007.

Washington State Department of Ecology, Model Toxics Control Act WAC 173-340.

Washington State Department of Ecology, 2007, No Further Action determination under WAC 173-340-515(5) for the following hazardous waste site - Trinity Lutheran College: December 5, 2007.

Washington State Department of Ecology, 2016, Draft guidance for evaluating soil vapor intrusion in Washington State: Investigation and remedial action.

Washington State Department of Ecology, 2019a, Cleanup site search, available at: https://apps.ecology.wa.gov/gsp/SiteSearchPage.aspx.

Washington State Department of Ecology, 2019b, Toxics cleanup program web reporting, available at: https://apps.ecology.wa.gov/tcpwebreporting/report.aspx.

DATA SOURCES / REFERENCES:
USGS: 7.5' SERIES TOPOGRAPHIC MAPS, ESRI/I-CUBED/NGS 2013
KING CO: STREETS, CITY LIMITS, PARCELS, PARKS 9/21
LOCATIONS AND DISTANCES SHOWN ARE APPROXIMATE

N

0 2000

Feet

NOTE: BLACK AND WHITE REPRODUCTION OF THIS COLOR ORIGINAL MAY REDUCE ITS EFFECTIVENESS AND LEAD TO INCORRECT INTERPRETATION

associated earth sciences incorporated

VICINITY MAP

ISSAQUAH HIGH SCHOOL
ISSAQUAH, WASHINGTON

PROJ NO.	DATE:	FIGURE:
20180070V002	9/21	1

\\kirkfile2\GIS\GIS_Projects\aaY2018\180070 Issaquah HS Pro\aprx\V002\20180070V002 F1 VM_IHS.aprx | 20180070V002 F1 VM_IHS | 9/21/2021 10:58 AM

LEGEND

SITE

PARCEL, LABELED WITH PARCEL NUMBER

DATA SOURCES / REFERENCES:
KING CO: STREETS, PARCELS, 3/20
AERIAL PICTOMETRY INT. 2019

LOCATIONS AND DISTANCES SHOWN ARE APPROXIMATE

N

0 250

FEET

BLACK AND WHITE REPRODUCTION OF THIS COLOR ORIGINAL MAY REDUCE ITS EFFECTIVENESS AND LEAD TO INCORRECT INTERPRETATION

associated earth sciences incorporated

SITE PLAN

ISSAQUAH HIGH SCHOOL
ISSAQUAH, WASHINGTON

PROJ NO.	DATE:	FIGURE:
20180070V002	10/21	2

\\kirkfile2\GIS\GIS_Projects\aaY2018\180070 Issaquah HS Pro\aprx\V002\20180070V002 F2 ES_IHS.aprx | 20180070V002 F2 ES_IHS | 10/7/2021 2:27 PM

ATTACHMENT 1

Subject Property Photographs

Looking east from Providence Loop at 228th Avenue SE from the main southern entrance.

Looking west at the southern gate and Providence Loop in the southwest portion of the Subject Property.

Looking northwest at the first fork in Providence Loop marked by an old sign to the former YMCA on the Subject Property.

Looking southeast at the former water tower that is now a cellular tower in the southeast portion of the Subject Property. The perimeter gate was not secured. One of the two buildings was locked. The other appeared to be occupied based on rustling noises heard as the investigator approached.

Looking south and east from inside the perimeter fence of the former water tower at the the southeastern building at the base of the water tower in the southwest portion of the Subject Property. No soil staining was observed.

Aboveground apparently former Propane Storage Tank from the damage adjacent to the southeastern building outside of the perimeter fence.

Looking north at the neighboring Providence Point Condominiums north of the Subject Property and at part of the grassy clearing in the northeastern portion of the Subject Property.

Looking north at the northwestern parcel of the Subject Property. A storm drain is in the foreground. It was clear and showed no petroleum sheen.

Looking northeast at the northeastern portion of the former Trinity Lutheran College Campus and the trees that line it.

Looking northwest from the northwest parking lot at the northwestern parcel of the Subject Property.

Looking northeast at the wooded eastern parcel and part of Providence Loop from the western extent of the eastern parcel.



Looking west from the northern entrance to the Subject Property.



Looking southwest along Providence Loop. Providence Point Condominiums are to the left on the other side of a fence.

APPENDIX A

County Assessor Records

Groundwater Well Data - Details

Enter a Well ID: Go *Example: GrpA_01001_01*

The search returns detailed info about the well, including all the water level and water quality sampling data for the searched well.

Download data: Download to Excel

View Well location in:-- **Groundwater Well Viewer**

Well Detail

Well ID	**N_473418122023001**
Location Name	Not Given
Well Type	Well
Well Depth (ft)	210
Surface Elevation (ft)	500
X Coord (WAN-SPF)	1342143.75
Y Coord (WAN-SPF)	210880.703125
Has Water Level Data?	No
Has Water Quality Data?	No
Local Number	24N/06E-16A01
Ecology Well Tag	Unknown
Parcel Number	
GWMA Code	Issaquah Creek Valley
Basin	East Lake Sammamish
CARA Area	None
City	Issaquah

Water Level Sampling Data

No water level sampling data exists for the searched well.

Water Quality Sampling Data

No water quality sampling data exists for the searched well.

Updated: November 6, 2018

Department of Assessments

201 South Jackson Street, Room 708
Seattle, WA 98104

Office Hours: Mon - Fri 8:30 a.m. to 4:30 p.m.

TEL: 206-296-7300
FAX: 206-296-5107
TTY: 206-296-7888

Send us mail

ADVERTISEMENT

- New Search
- Property Tax Bill
- Map This Property
- Glossary of Terms
- Area Report
- Print Property Detail

PARCEL DATA

Parcel	162406-9001	**Jurisdiction**	ISSAQUAH
Name	ISSAQUAH SCHL DISTRICT 411	**Levy Code**	1437
Site Address		**Property Type**	C
Geo Area	90-10	**Plat Block / Building Number**	
Spec Area		**Plat Lot / Unit Number**	
Property Name	VACANT LAND	**Quarter-Section-Township-Range**	NE-16-24-6

Legal Description
POR NE 1/4 BEG NE COR SD SUBD TH S ALG E LN 534.69 FT TH N 88-16-03 W 30 FT TO WLY MGN CO RD & TPOB TH CONT N 88-16-03 W 32 FT TO POC TH WLY ALG CRV RGT RAD 328 FT ARC DIST 171.74 FT TH N 58-16-03 W 543.65 FT TH WLY ALG CRV LFT RAD 62 FT ARC DIST OF 75.21 FT TH S 52-13-57 W 714.30 FT TH S 37-46-03 E 1412.55 FT TH ELY ALG CRV LFT RAD 160 FT ARC DIST 217.04 FT TH N 64-30-40 E 90.86 FT TH ALG CRV RGT RAD 190.25 FT ARC DIST OF 87.34 FT TO WLY MGN CO RD TH NLY ALG SD MGN 537.18 FT TH S 88-16-03 E 12 FT TO W LN OF E 30 FT SD SUBD TH N ALG SD W LN 676.23 FT TO TPOB TGW THAT POR OF NE 1/4 16-24-06 DAF - COMM AT NE COR OF SD SEC 16 TH N 88-28-02 W 542.49 FT ALG THE NORTH LN THOF TH S46-34-56 W 270.08 FT TO TPOB TH FR SD TPOB S 71-15-00 W 38.60 FT TH S 52-13-57 W 547.75 FT TH S 36-30-00 W 55.32 FT TH N 52-13-57 E 591.05 FT TO BEG OF A CRV CONCAVE TO SE HAVING A RAD OF 62.00 FT TH NELY 11.43 FT ALG SD CRV THRU A C/A OF 10-33-42 TO A RADIAL LN OF SD CRV WCH BRS N 37-46-04 W TH ALG A NON-TANG LN N 46-34-56E 35.25 FT TO THE TPOB
PLat Block:
Plat Lot:

LAND DATA

Click the camera to see more pictures.

Highest & Best Use As If Vacant	SINGLE FAMILY	**Percentage Unusable**	
Highest & Best Use As Improved	(unknown)	**Unbuildable**	NO
Present Use	Vacant(Single-family)	**Restrictive Size Shape**	NO
Land SqFt	1,257,142	**Zoning**	SF-SL
Acres	28.86	**Water**	WATER DISTRICT
		Sewer/Septic	PUBLIC
		Road Access	PUBLIC
		Parking	ADEQUATE
		Street Surface	PAVED

Views

Rainier	
Territorial	
Olympics	
Cascades	
Seattle Skyline	
Puget Sound	
Lake Washington	
Lake Sammamish	
Lake/River/Creek	
Other View	

Waterfront

Waterfront Location	
Waterfront Footage	0
Lot Depth Factor	0
Waterfront Bank	
Tide/Shore	
Waterfront Restricted Access	
Waterfront Access Rights	NO
Poor Quality	NO
Proximity Influence	NO

Designations

Historic Site	
Current Use	(none)
Nbr Bldg Sites	
Adjacent to Golf Fairway	NO
Adjacent to Greenbelt	NO
Other Designation	NO
Deed Restrictions	NO
Development Rights Purchased	NO
Easements	NO
Native Growth Protection Easement	NO
DNR Lease	NO

Nuisances

Topography	
Traffic Noise	
Airport Noise	
Power Lines	NO
Other Nuisances	NO

Problems

Water Problems	NO
Transportation Concurrency	NO
Other Problems	NO

Environmental

Environmental	NO

BUILDING

Reference Links:

- King County Tax Links
- Property Tax Advisor
- Washington State Department of Revenue (External link)
- Washington State Board of Tax Appeals (External link)
- Board of Appeals/Equalization
- Districts Report
- iMap
- Recorder's Office

Scanned images of surveys and other map documents

Notice mailing date: 08/19/2021

ADVERTISEMENT

Accessory

Accessory Type	Picture	Description	Qty	Unit Of Measure	Size	Grade	Eff Yr	%	Value	Date Valued
Pkg: Covrd, Sec		Garage	1	Square Feet	625	AVERAGE	1975	100	6000	2/23/2005
Pkg: Covrd, Sec		Pump House	1	Square Feet	550	AVERAGE	1975	100	5500	2/23/2005
Storage Tanks		Water Tank	1		150000	AVERAGE	1975	100	150000	2/23/2005

TAX ROLL HISTORY

Account	Valued Year	Tax Year	Omit Year	Levy Code	Appraised Land Value ($)	Appraised Imps Value ($)	Appraised Total Value ($)	New Dollars ($)	Taxable Land Value ($)	Taxable Imps Value ($)	Taxable Total Value ($)	Tax Value Reason
162406900108	2021	2022		1437	27,657,100	0	27,657,100	0	0	0	0	NP
162406900108	2020	2021		1437	27,028,500	0	27,028,500	0	0	0	0	EX
162406900108	2019	2020		1437	21,999,900	0	21,999,900	0	0	0	0	EX
162406900108	2018	2019		1437	21,999,900	0	21,999,900	0	0	0	0	EX
162406900108	2017	2018		1437	18,857,100	8,192,000	27,049,100	0	18,857,100	8,192,000	27,049,100	
162406900108	2016	2017		1437	17,599,900	9,003,300	26,603,200	0	17,599,900	9,003,300	26,603,200	
162406900108	2015	2016		1437	17,599,900	9,003,300	26,603,200	0	17,599,900	9,003,300	26,603,200	
162406900108	2014	2015		1437	17,599,900	9,250,800	26,850,700	0	17,599,900	9,250,800	26,850,700	
162406900108	2013	2014		1437	17,599,900	9,548,300	27,148,200	0	17,599,900	9,548,300	27,148,200	
162406900108	2012	2013		1437	17,599,900	9,846,100	27,446,000	0	0	0	0	EX
162406900108	2011	2012		1437	17,599,900	10,097,000	27,696,900	0	0	0	0	EX
162406900108	2010	2011		1430	17,599,900	9,915,300	27,515,200	0	0	0	0	EX
162406900108	2009	2010		1430	17,599,900	11,305,800	28,905,700	0	0	0	0	EX
162406900108	2008	2009		1430	2,575,000	26,527,500	29,102,500	0	0	0	0	EX
162406900108	2007	2008		1430	2,453,000	26,162,600	28,615,600	0	0	0	0	EX
162406900108	2006	2007		1430	2,262,800	24,342,500	26,605,300	0	0	0	0	EX
162406900108	2005	2006		1430	1,885,700	24,008,500	25,894,200	0	0	0	0	EX
162406900108	2004	2005		1430	1,533,700	5,369,100	6,902,800	0	0	0	0	EX
162406900108	2003	2004		1430	1,533,700	4,903,500	6,437,200	0	0	0	0	EX
162406900108	2002	2003		6825	1,885,700	5,003,200	6,888,900	0	0	0	0	NP
162406900108	2001	2002		6825	2,199,900	4,302,000	6,501,900	0	0	0	0	NP
162406900108	2000	2001		6825	1,885,000	5,249,000	7,134,000	0	0	0	0	NP
162406900108	1999	2000		6825	1,885,000	5,207,900	7,092,900	0	0	0	0	NP
162406900108	1997	1998		6825	0	0	0	0	1,885,000	12,550,000	14,435,000	
162406900108	1996	1997		6825	0	0	0	0	1,886,000	12,551,000	14,437,000	
162406900108	1995	1996		6825	0	0	0	0	1,886,000	12,551,000	14,437,000	
162406900108	1994	1995		6825	0	0	0	0	1,885,000	12,551,000	14,436,000	
162406900108	1992	1993		6825	0	0	0	0	1,885,000	7,632,000	9,517,000	
162406900108	1990	1991		6825	0	0	0	0	865,800	7,632,400	8,498,200	
162406900108	1988	1989		6825	0	0	0	0	288,600	7,632,400	7,921,000	
162406900108	1986	1987		6825	0	0	0	0	216,400	7,632,400	7,848,800	
162406900108	1985	1986		6825	0	0	0	0	216,400	7,632,400	7,848,800	
162406900108	1984	1985		6825	0	0	0	0	700	25,700	26,400	
162406900108	1982	1983		6825	0	0	0	0	800	25,700	26,500	

SALES HISTORY

Excise Number	Recording Number	Document Date	Sale Price	Seller Name	Buyer Name	Instrument	Sale Reason
2361357	20080829001145	8/29/2008	$22,720,000.00	LUTHERAN BIBLE INSTITUTE OF SEATTLE	PLATEAU CAMPUS L L C	Statutory Warranty Deed	None
1468767	199602080000	12/30/1994	$40,000.00	SWANSON-DEAN/DAEWOO PARTNERSHIP	LUTHERAN BIBLE INSTITUTE OF SEATTLE	Quit Claim Deed	None

REVIEW HISTORY

Tax Year	Review Number	Review Type	Appealed Value	Hearing Date	Settlement Value	Decision	Status
2020	R271104	Review - Destruct	$0	1/1/1900	$0		Completed

PERMIT HISTORY

Permit Number	Permit Description	Type	Issue Date	Permit Value	Issuing Jurisdiction	Reviewed Date
DEM17-00002	Demolition of vacant church, dormitories and accessory buildings.,	Demolition	6/1/2017	$3,000,000	ISSAQUAH	11/18/2019

HOME IMPROVEMENT EXEMPTION

- New Search
- Property Tax Bill
- Map This Property
- Glossary of Terms
- Area Report
- Print Property Detail

ADVERTISEMENT

Updated: June 24, 2021

Share Tweet Email

© King County, WA 2021 Privacy Accessibility Terms of use

Information for... **Do more online**
Get help

Department of Assessments

201 South Jackson Street, Room 708
Seattle, WA 98104

Office Hours: Mon - Fri 8:30 a.m. to 4:30 p.m.

TEL: 206-296-7300
FAX: 206-296-5107
TTY: 206-296-7888

Send us mail

ADVERTISEMENT

- New Search
- Property Tax Bill
- Map This Property
- Glossary of Terms
- Area Report
- Print Property Detail

PARCEL DATA

Parcel	162406-9029	**Jurisdiction**	ISSAQUAH
Name	ISSAQUAH SCHL DISTRICT 411	**Levy Code**	1437
Site Address	4443 228TH AVE SE 98029	**Property Type**	C
Geo Area	90-10	**Plat Block / Building Number**	
Spec Area		**Plat Lot / Unit Number**	
Property Name	Vacant (See Minor 9001)	**Quarter-Section-Township-Range**	NE-16-24-6

Legal Description
BEG NE COR OF NE 1/4 TH S ALG E LN 534.69 FT TH N 88-16-03 W 62 FT TH ALG CRV RGT RAD 328 FT ARC DIST 171.74 FT TH N 58-16-03 W 543.65 FT TH ALG CRV LFT RAD 62 FT ARC DIST 75.21 FT TH S 52-13-57 W 714.30 FT TO TPOB TH S 52-13-5 W 300 FT TH S 37-46-03 E 871 FT TH N 52-13-57 E 300 FT TH N 37-46-03 W 871 FT TO TPOB AKA LOT F KC LLA #8602006 AKA LOT A KCLLA #S91L0059 APPROVED 3-19-91
PLat Block:
Plat Lot:

LAND DATA

Highest & Best Use As If Vacant	SINGLE FAMILY	**Percentage Unusable**	
Highest & Best Use As Improved	PRESENT USE	**Unbuildable**	NO
Present Use	School(Private)	**Restrictive Size Shape**	NO
Land SqFt	261,300	**Zoning**	SF-SL
Acres	6.00	**Water**	WATER DISTRICT
		Sewer/Septic	PUBLIC
		Road Access	PRIVATE
		Parking	ADEQUATE
		Street Surface	PAVED

Views

Rainier	
Territorial	
Olympics	
Cascades	
Seattle Skyline	
Puget Sound	
Lake Washington	
Lake Sammamish	
Lake/River/Creek	
Other View	

Waterfront

Waterfront Location	
Waterfront Footage	0
Lot Depth Factor	0
Waterfront Bank	
Tide/Shore	
Waterfront Restricted Access	
Waterfront Access Rights	NO
Poor Quality	NO
Proximity Influence	NO

Designations

Historic Site	
Current Use	(none)
Nbr Bldg Sites	
Adjacent to Golf Fairway	NO
Adjacent to Greenbelt	NO
Other Designation	NO
Deed Restrictions	NO
Development Rights Purchased	NO
Easements	NO
Native Growth Protection Easement	NO
DNR Lease	NO

Nuisances

Topography	
Traffic Noise	
Airport Noise	
Power Lines	NO
Other Nuisances	NO

Problems

Water Problems	NO
Transportation Concurrency	NO
Other Problems	NO

Environmental

Environmental	NO

BUILDING

TAX ROLL HISTORY

Reference Links:

- King County Tax Links
- Property Tax Advisor
- Washington State Department of Revenue (External link)
- Washington State Board of Tax Appeals (External link)
- Board of Appeals/Equalization
- Districts Report
- iMap
- Recorder's Office

Scanned images of surveys and other map documents

Notice mailing date: 08/19/2021

ADVERTISEMENT

Account	Valued Year	Tax Year	Omit Year	Levy Code	Appraised Land Value ($)	Appraised Imps Value ($)	Appraised Total Value ($)	New Dollars ($)	Taxable Land Value ($)	Taxable Imps Value ($)	Taxable Total Value ($)	Tax Value Reason
162406902906	2021	2022		1437	5,748,600	0	5,748,600	0	0	0	0	NP
162406902906	2020	2021		1437	5,617,900	0	5,617,900	0	0	0	0	EX
162406902906	2019	2020		1437	4,572,700	0	4,572,700	0	0	0	0	EX
162406902906	2018	2019		1437	4,572,700	0	4,572,700	0	0	0	0	EX
162406902906	2017	2018		1437	3,919,500	0	3,919,500	0	3,919,500	0	3,919,500	
162406902906	2016	2017		1437	3,658,200	0	3,658,200	0	3,658,200	0	3,658,200	
162406902906	2015	2016		1437	3,658,200	0	3,658,200	0	3,658,200	0	3,658,200	
162406902906	2014	2015		1437	3,658,200	0	3,658,200	0	3,658,200	0	3,658,200	
162406902906	2013	2014		1437	3,658,200	0	3,658,200	0	3,658,200	0	3,658,200	
162406902906	2012	2013		1437	3,658,200	0	3,658,200	0	0	0	0	EX
162406902906	2011	2012		1437	3,658,200	0	3,658,200	0	0	0	0	EX
162406902906	2010	2011		1430	3,658,200	0	3,658,200	0	0	0	0	EX
162406902906	2009	2010		1430	3,658,200	0	3,658,200	0	0	0	0	EX
162406902906	2008	2009		1430	783,900	0	783,900	0	0	0	0	EX
162406902906	2007	2008		1430	757,700	0	757,700	0	0	0	0	EX
162406902906	2006	2007		1430	773,400	0	773,400	0	0	0	0	EX
162406902906	2005	2006		1430	679,300	0	679,300	0	0	0	0	EX
162406902906	2004	2005		1430	653,200	0	653,200	0	0	0	0	EX
162406902906	2003	2004		1430	653,200	0	653,200	0	0	0	0	EX
162406902906	2002	2003		6825	653,200	0	653,200	0	0	0	0	NP
162406902906	2001	2002		6825	653,200	0	653,200	0	0	0	0	NP
162406902906	2000	2001		6825	400,000	0	400,000	0	0	0	0	NP
162406902906	1999	2000		6825	400,000	0	400,000	0	0	0	0	NP
162406902906	1997	1998		6825	0	0	0	0	400,000	0	400,000	
162406902906	1996	1997		6825	0	0	0	0	392,000	0	392,000	
162406902906	1994	1995		6825	0	0	0	0	392,000	0	392,000	
162406902906	1992	1993		6825	0	0	0	0	522,600	0	522,600	
162406902906	1991	1992		6825	0	0	0	0	210,000	0	210,000	
162406902906	1990	1991		6825	0	0	0	0	210,000	0	210,000	
162406902906	1988	1989		6825	0	0	0	0	80,000	0	80,000	
162406902906	1986	1987		6825	0	0	0	0	65,000	0	65,000	
162406902906	1985	1986		6825	0	0	0	0	65,000	0	65,000	
162406902906	1984	1985		6825	0	0	0	0	75,000	0	75,000	
162406902906	1982	1983		6825	0	0	0	0	88,600	0	88,600	

SALES HISTORY

Excise Number	Recording Number	Document Date	Sale Price	Seller Name	Buyer Name	Instrument	Sale Reason
2361357	20080829001145	8/29/2008	$22,720,000.00	LUTHERAN BIBLE INSTITUTE OF SEATTLE	PLATEAU CAMPUS L L C	Statutory Warranty Deed	None
1209767	199109241652	9/23/1991	$120,000.00	LUTHERN BIBLE INSTITUTE OF SEA	SWANSON-DEAN/DAEWOO PRTNRSHP	Warranty Deed	None

REVIEW HISTORY

PERMIT HISTORY

HOME IMPROVEMENT EXEMPTION

- New Search
- Property Tax Bill
- Map This Property
- Glossary of Terms
- Area Report
- Print Property Detail

ADVERTISEMENT

Updated: June 24, 2021

Share Tweet Email

Department of Assessments

201 South Jackson Street, Room 708
Seattle, WA 98104

Office Hours: Mon - Fri 8:30 a.m. to 4:30 p.m.

TEL: 206-296-7300
FAX: 206-296-5107
TTY: 206-296-7888

Send us mail

ADVERTISEMENT

- New Search
- Property Tax Bill
- Map This Property
- Glossary of Terms
- Area Report
- Print Property Detail

PARCEL DATA

Parcel	162406-9031	**Jurisdiction**	ISSAQUAH
Name	ISSAQUAH SCHL DISTRICT 411	**Levy Code**	1437
Site Address	4461 228TH AVE SE 98029	**Property Type**	C
Geo Area	90-10	**Plat Block / Building Number**	
Spec Area		**Plat Lot / Unit Number**	
Property Name	Vacant Lot (See Minor 9001)	**Quarter-Section-Township-Range**	NE-16-24-6

Legal Description
POR OF SE 1/4 OF SE1/4 SEC 9-24-6 TGW POR NE 1/4 OF NE 1/4 SEC 16-24-6 DAF BEG E COR COMMON TO SD SUBDS TH N 88-28-02 W 30 FT TO W MGN 228TH AVE SE TH S 01-27-13 W ALG SD MGN 32.65 FT TO TPOB TH N 88-04 W 232.84 FT TH N 78-53 W 174 FT TH N 67-10-08 W 5.66 FT TO N LN SD NE 1/4 SEC 16-24-6 TH CONT N 67-10-08 W 79.27 FT TH S 46-34-56 W 40.75 FT TO SD N LN NE 1/4 SEC 16 TH CONT S 46-34-56 W 305.33 FT TAP ON CRV CTR BRS S 27-12-21 E 62 FT TH NELY ALG SD CRV RGT DIST 63.78 FT TH S 58-16-03 E 543.65 FT TAP ON CRV LFT RAD 328FT TH ALG SD CRV DIST 171.74 FT TH S88-01-03E 32 FT TO W MGN SD 228 SE TH N ALG SD MGN 501.93 FT TO TPOB AKA LOT E KC LLA #8602006
PLat Block:
Plat Lot:

LAND DATA

Click the camera to see more pictures.

Highest & Best Use As If Vacant	SINGLE FAMILY	**Percentage Unusable**	
Highest & Best Use As Improved	(unknown)	**Unbuildable**	NO
Present Use	Vacant(Single-family)	**Restrictive Size Shape**	NO
Land SqFt	252,804	**Zoning**	SF-SL
Acres	5.80	**Water**	WATER DISTRICT
		Sewer/Septic	PUBLIC
		Road Access	PUBLIC
		Parking	ADEQUATE
		Street Surface	

Views

Rainier	
Territorial	
Olympics	
Cascades	
Seattle Skyline	
Puget Sound	
Lake Washington	
Lake Sammamish	
Lake/River/Creek	
Other View	

Waterfront

Waterfront Location	
Waterfront Footage	0
Lot Depth Factor	0
Waterfront Bank	
Tide/Shore	
Waterfront Restricted Access	
Waterfront Access Rights	NO
Poor Quality	NO
Proximity Influence	NO

Designations

Historic Site	
Current Use	(none)
Nbr Bldg Sites	
Adjacent to Golf Fairway	NO
Adjacent to Greenbelt	NO
Other Designation	NO
Deed Restrictions	NO
Development Rights Purchased	NO
Easements	NO
Native Growth Protection Easement	NO
DNR Lease	NO

Nuisances

Topography	
Traffic Noise	
Airport Noise	
Power Lines	NO
Other Nuisances	NO

Problems

Water Problems	NO
Transportation Concurrency	NO
Other Problems	NO

Environmental

Environmental	NO

BUILDING

Reference Links:

- King County Tax Links
- Property Tax Advisor
- Washington State Department of Revenue (External link)
- Washington State Board of Tax Appeals (External link)
- Board of Appeals/Equalization
- Districts Report
- iMap
- Recorder's Office

Scanned images of surveys and other map documents

Notice mailing date: 08/19/2021

ADVERTISEMENT

TAX ROLL HISTORY

Account	Valued Year	Tax Year	Omit Year	Levy Code	Appraised Land Value ($)	Appraised Imps Value ($)	Appraised Total Value ($)	New Dollars ($)	Taxable Land Value ($)	Taxable Imps Value ($)	Taxable Total Value ($)	Tax Value Reason
162406903102	2021	2022		1437	5,561,600	0	5,561,600	0	0	0	0	NP
162406903102	2020	2021		1437	5,435,200	0	5,435,200	0	0	0	0	EX
162406903102	2019	2020		1437	4,424,000	0	4,424,000	0	0	0	0	EX
162406903102	2018	2019		1437	4,424,000	0	4,424,000	0	0	0	0	EX
162406903102	2017	2018		1437	3,792,000	0	3,792,000	0	3,792,000	0	3,792,000	
162406903102	2016	2017		1437	3,539,200	0	3,539,200	0	3,539,200	0	3,539,200	
162406903102	2015	2016		1437	3,539,200	0	3,539,200	0	3,539,200	0	3,539,200	
162406903102	2014	2015		1437	3,539,200	0	3,539,200	0	3,539,200	0	3,539,200	
162406903102	2013	2014		1437	3,539,200	0	3,539,200	0	3,539,200	0	3,539,200	
162406903102	2012	2013		1437	3,539,200	0	3,539,200	0	0	0	0	EX
162406903102	2011	2012		1437	3,539,200	0	3,539,200	0	0	0	0	EX
162406903102	2010	2011		1430	3,539,200	0	3,539,200	0	0	0	0	EX
162406903102	2009	2010		1430	3,539,200	0	3,539,200	0	0	0	0	EX
162406903102	2008	2009		1430	695,200	0	695,200	0	0	0	0	EX
162406903102	2007	2008		1430	682,500	0	682,500	0	0	0	0	EX
162406903102	2006	2007		1430	606,700	0	606,700	0	0	0	0	EX
162406903102	2005	2006		1430	581,400	0	581,400	0	0	0	0	EX
162406903102	2004	2005		1430	447,400	0	447,400	0	0	0	0	EX
162406903102	2003	2004		1430	447,400	0	447,400	0	0	0	0	EX
162406903102	2002	2003		6825	379,200	0	379,200	0	0	0	0	NP
162406903102	2001	2002		6825	379,200	0	379,200	0	0	0	0	NP
162406903102	2000	2001		6825	390,000	0	390,000	0	0	0	0	NP
162406903102	1999	2000		6825	390,000	0	390,000	0	0	0	0	NP
162406903102	1997	1998		6825	0	0	0	0	390,000	0	390,000	
162406903102	1996	1997		6825	0	0	0	0	379,200	0	379,200	
162406903102	1994	1995		6825	0	0	0	0	379,200	0	379,200	
162406903102	1992	1993		6825	0	0	0	0	379,200	0	379,200	
162406903102	1990	1991		6825	0	0	0	0	203,000	0	203,000	
162406903102	1988	1989		6825	0	0	0	0	58,000	0	58,000	
162406903102	1986	1987		6825	0	0	0	0	43,500	0	43,500	
162406903102	1985	1986		6825	0	0	0	0	33,400	0	33,400	
162406903102	1984	1985		6825	0	0	0	0	46,200	0	46,200	
162406903102	1983	1984		6825	0	0	0	0	96,500	0	96,500	
162406903102	1982	1983		6825	0	0	0	0	73,000	0	73,000	

SALES HISTORY

Excise Number	Recording Number	Document Date	Sale Price	Seller Name	Buyer Name	Instrument	Sale Reason
2361357	20080829001145	8/29/2008	$22,720,000.00	LUTHERAN BIBLE INSTITUTE OF SEATTLE	PLATEAU CAMPUS L L C	Statutory Warranty Deed	None

REVIEW HISTORY

PERMIT HISTORY

HOME IMPROVEMENT EXEMPTION

- New Search
- Property Tax Bill
- Map This Property
- Glossary of Terms
- Area Report
- Print Property Detail

ADVERTISEMENT

Updated: June 24, 2021

Share Tweet Email

King County

© King County, WA 2021 Privacy Accessibility Terms of use

Information for...
Get help

Do more online

Inspection	Date	Status	Staff	Notes	Documents
TESC INITIAL INSP	12/6/2017	Not Ready	Jason Bond		
SITE INSPECTION	12/12/2017	Stop Work	Jason Bond	Terry and I went on site and found that aesbestos abatement had begun. Windows on the Noth side of the building had been removed. Due to permit conditions no work is allowed untill those conditions are met. Told Matt with Rhine that they had to stop all the work untill conditions have been met. Email is attached.	
TESC INITIAL INSP	12/14/2017	Pass	Jason Bond	Spoke with Matt, still needed the silt fence around the wetland area away from the building. He had the fencing onsite will have it installed by the end of the day.	
SITE INSPECTION	12/19/2017	Pass	Jason Bond		
SITE INSPECTION	12/29/2017	Pass	Jason Bond		
SITE INSPECTION	1/8/2018	Pass	Jason Bond		
SITE INSPECTION	1/10/2018	Stop Work	Jason Bond	Stop work was posted on the East entrance door. See chronology.	
SITE INSPECTION	1/12/2018	Pass	Jason Bond	The chain gate to the site was open so I went in. I spoke with Erik who said they were finishing the L and I approved work that was in progress when the stop work order was issued. No work will take place after that.	
SITE INSPECTION	1/17/2018	Pass	Jason Bond	Gate was open so I checked. Spoke with one of the 3 people on site (didn't catch her name but was the other super other than Erik). They are still demobilizing. Collecting all the tools removing the rumble strips, etc.. She said they would probably be most of the week.	
SITE INSPECTION	2/27/2018	Pass	Jason Bond	Met with Harry (BO), the owner, and contractor to discuss what is allowed for work on site. All work must be indoors. Nothing on the outside of the buiding or grounds can be disturbed.	
SITE INSPECTION	3/8/2018	Pass	Jason Bond	Walked the site. Outside of building is undisturbed, abatement continues on the inside of the building.	
SITE INSPECTION	3/15/2018	Pass	Jason Bond		
SITE INSPECTION	3/15/2018	Pass	Jason Bond		
SITE INSPECTION	3/20/2018	Pass	Jason Bond	3 citizens were outside fence, and parked at the bottom. Said they were allowed to view from outside the fence. All work continues n the inside only, no disturbance to the grounds or outside of the building.	
SITE INSPECTION	4/4/2018	Pass	Jason Bond	Took a photo or a water hose entering the building through a broken valiance. This may be damage to the outside, but I don't see another viable option to get water inside in this area to continue abatement.	
DEMO / UTILITIES	4/9/2018	Pass	Jason Bond	Asbestos work continues inside the building. No work shown outside the building.	
DEMO / UTILITIES	4/16/2018	Pass	Jason Bond		

DEMO / UTILITIES	4/23/2018	Pass	Jason Bond	On site with Kyle to introduce him to site and Super. New Super on site is Dennis Staples. I asked him about a staff visit to the sanctuary. It was being abateted at the time but if all goes well would be available next week possibly Thursday.
DEMO / UTILITIES	5/8/2018	Pass	Jason Bond	They are taking down interior walls, but no concrete. Harry sent email that OK'd some more work this is part of the approved work. Matt Moran is the super back on site.
DEMO / UTILITIES	5/11/2018	Pass	Jason Bond	
DEMO / UTILITIES	5/14/2018	Pass	Jason Bond	Spoke with Matt on site. PSE is de-energized and looking for the meters. Some abatement work (windows) is happening iniside. Demo on the walls continues, Matt hopes to remove debris this week. The water tank was filled today.
SITE INSPECTION	5/22/2018	Pass	Jason Bond	windows are being removed. Not the stained glasss just the regular aesbestos windows. Some of the landscpae has been removed and is piled up for removal. Only 2 workers on site today they will be working on removing more of the windows, not the stained glass windows, just continue to remove the normal windows.
SITE INSPECTION	5/29/2018	Pass	Jason Bond	Fencing and everything else is still in place to secure the site.
SITE INSPECTION	6/12/2018	Pass	Jason Bond	Spoke with Matt from Rhine. The last of the windows and abatement is being completed. Site has been cleaned up with yard debris and other soft interier debris removed. All the hazardous materials are out and covered. Hazardous waste is coming tomorrow to inventory and then remove the material later in the week.
SITE INSPECTION	6/25/2018	Pass	Jason Bond	Continuing indoor removal. Working in the basement near the boiler room. Starting to dump debris.
SITE INSPECTION	7/13/2018	Pass	Jason Bond	Small crew on site removing debris piles and finishing work on the west side building.
SITE INSPECTION	8/7/2018	Pass	Jason Bond	Spoke with Matt from Rhine. Beginnning to remove roofs. Haul out of materials tomorrow or Thursday. Spoke to him about the working hours and he understood and wasnt sure what happened. He reiterated the hours again to his crew today. PCB reports he was hoping today.
SITE INSPECTION	8/13/2018		Jason Bond	Crew is working on the roofs. They have water going as they break up and remove the roofing material. Matt (site super) is on the roof so no chance to talk to him today. Sight looks good and clean.
SITE INSPECTION	8/20/2018	Pass	Jason Bond	Continuing roof demo. Matt informed they may be on strike tomorrow and not working. If working continue roof work.
TESC INSPECTION	12/28/2018	Pass	Jason Bond	

**FINAL INSPECTION	5/22/2019	Rescheduled	Jason Bond	
**FINAL INSPECTION	5/23/2019	Correction Required	Jason Bond	Hinton and I met with Todd Larsen from Rhine. The contstruction fencing and portable restrooms need to be removed. Todd informed that will be tomorrow and Tuesday. I will put in a final inspection for Tuesday.
**FINAL INSPECTION	5/29/2019	Correction Required	Chris Grabowski	Performed inspection per BO Harry Hinton's request. Chain link fence has not been removed.
**FINAL INSPECTION	6/5/2019	Pass	Jason Bond	All fencing and portable restrooms have been removed. All TESC remains in place as agreed.

Permit #	Status	Description
BLD21-00242	In Review	HS#4 PARKING GARAGE CONSTRUCTION OF A 453 STALL TWO TIER OPEN PARKING GARAGE TO SERVE SCHOOL STAFF AND STUDENT PARKING FOR ISSAQUAH SCHOOL DISTRICT&#39S HIGH SCHOOL #4 AND ELEMENTARY SCHOOL #17.
BLD21-00025	In Review	HIGH SCHOOL #4 New High School
BLD21-00026	Waiting for Corrections	ISD ELEMENTARY SCHOOL #17 New Elementary School
BLD20-00248	Finaled	SD35 5G/NR 2021 Removing (3) existing antennas, Removing (6) TMA's, & (6) Diplexers, Adding (3) antennas, Adding (3) RRU's, and ancillary equipment to existing facility. .
PRE20-00008	Screening	ISSAQUAH HIGH SCHOOL #4 AND ELEMENTARY SCHOOL #17 USING TO TRACK PEER REVIEWS - SEE CHRONO
PRE20-00007	Screening	HS/ES CRITICAL AREAS CONSULTANT REVIEWS
COM20-00001	In Review	ISSAQUAH HIGH SCHOOL #4 AND ELEMENTARY SCHOOL #17 Construction of a new 226,500 sf high school to serve 1,400 students in grades 9-12 and a new 71,300 sf elementary school serving 600 students in grades K-5. The high school includes general use classrooms, library, commons, food services, performing arts center, gymnasium with auxiliary gyms, locker rooms with fitness and activity rooms, career technical education rooms, and supporting administrative spaces. The elementary school includes general use classrooms, commons, gymnasium, library, music and supporting administrative spaces. The 40.79 acre site will also include surface and structured parking areas, football field/ track/ covered grandstands, softball and baseball fields, tennis courts, and a covered play building. Proposed site work includes a new entry access road to both the high school and elementary school, a separate bus drop off to the south, a fire lane at the perimeter and site retaining walls.
APP19-00006	Screening	NEW ISSAQUAH ELEM & HIGH SCHOOL PROVIDENCE POINT UMBRELLA ASSOCIATION TO APPEAL FINAL DETERMINATION OF NON-SIGNIFICANCE
PRE19-00005	Closed	ISSAQUAH HIGH SCHOOL #4 AND ELEMENTARY SCHOOL #17 Construction of a new 237,000 sf high school to serve 1,400 students in grades 9-12 and a new 75,000 sf elementary school serving 600 students in grades K-5. The high school includes general use classrooms, library, commons, food services, performing arts center, gymnasium with auxiliary gyms, locker rooms with fitness and activity rooms, career technical education rooms, and supporting administrative spaces. The elementary school includes general use classrooms, commons, gymnasium, library, music and supporting administrative spaces. The 34.6 acre site will also include surface and structured parking areas, football field/ track/ covered grandstands, softball and baseball fields, tennis courts, and a covered play building. Proposed site work includes a new entry access road to both the high school and elementary school, a separate bus drop off to the south, a firelane at the perimeter and site retaining walls.
BLD18-00265	Finaled	AT&T SITE: SD35 - PINE LAKE AT&T equipment upgrades and maintenance to existing radio tower wireless telecommunications facility. AT&T proposes to Add (3) B66 to the existing FN/WCS antennas
BLD18-00138	Finaled	SD35_PINE LAKE_3C_AT&T UPGRADES AT&T equipment upgrades and maintenance on existing water tank wireless communications facility. AT&T proposes: Replacing (3) Panel Antennas. Install: (6) New RRH Units.

APP18-00003	Screening	CAMPUS CITY CHURCH DEMOLITION APPEAL Appeal of the March 28, 2018 Mitigated Determination of Non-Significance (MDNS) for Churchome's proposal to demolish the Providence Heights Campus (Permit #DEM17-00002, SEP17-00004).
APP18-00001	Screening	PROVIDENCE HEIGHTS STOP WORK APPEAL Owners appeal the stop work order signed by City of Isaquah Supervising Building Inspector on February 22, 2018.
SW17-00041	Issued	CITY CHURCH CAMPUS DEMO GRADING City Church Demo Grading - Associated with the City Church Campus demolition, this permit removes hard surfaces and fills voids with reclaimed material onsite
APP17-00004	Screening	PROVIDENCE HEIGHTS CITY CHURCH APPEAL
ROW17-00074	Issued	ZAYO 10097915 PINE LAKE REROUTE FIBER SOLUTIONS WO 10097915-PINE LAKE REROUTE - 1,589' new aerial- install new strand & lash; 272' new ug- directional bore & trench in grass area/paved roadway/under sidewalk, install vault, polyducts, fiber; 25' Risers, install polyducts.
BLD17-00203	Finaled	SE03XC127 PINE LAKE Modification of existing wireless telecommunication facility includes removing (60 existing panel antennas, installing (3) new antennas, installing (6) new Remote Radio Units, and installing 3 new filters.
APP17-00003	In Review	PROVIDENCE HEIGHTS SEPA APPEAL Appeal of MDNS Issued to Plateau Campus LLC
SEP17-00004	Decision Issued	CAMPUS CITY CHURCH DEMOLITION Demolish buildings - Reference DEM17-00002
DEM17-00002	Finaled	CITY CHURCH CAMPUS DEMOLITION CITY CHURCH CAMPUS DEMOLITION - Demolition of vacant church, dormitories and accessory buildings.
BLD15-00418	Expired	SD35 PINE LAKE 2C Remove 3 existing antennas and replace with 3 new antennas. Install 3 new RRH's (remote radio heads) on existing pipe mounts behind antennas.
CON15-00002	Expired	CITY CHURCH SITE SUBDIVISION
TIA15-00006	Canceled	CITY CHURCH SITE SUBDIVISION
BLD15-00246	Finaled	T-MOBILE SE02655A LUTHERAN BIBLE WATER TANK The proposal involves replacing (3) existing panel antennas with (3) new panel antennas, removing (3) existing TMAs, and adding (3) remote radio units and associated cabling at an existing wireless communication facility. No additional height is proposed. This project should be land use exempt under Rule 6409(a).
BLD14-00091	Finaled	SPRINT PINE LAKE 2.5 GHz Sprint is proposing the addition of 3 panel antennas and 3 RRU's to the existing Sprint communications facility/
SGN14-00080	Finaled	CITY KIDS A-FRAME Display A-Frame
SGN14-00078	Finaled	SAMMAMISH FAMILY YMCA A-FRAME Display A-frame sign
PUB13-00331	Canceled	VERIZON SEAQ JACOBS LAUGHING LAKE Verizon proposes to install twelve (12) antennas at the top of an existing 109 foot 10 inch water tank. The proposal includes a new 8 foot by 20 foot concrete slab with five (5) new equipment cabinets and a backup generator.
BLD13-00436	Finaled	VERIZON SEAQ JACOBS LAUGHING LAKE Replace 3 panel antennas with new equipment cabinets and a backup generator.
ASDP13-00005	Decision Issued	VERIZON WIRELESS SEA LAUGHING JACOBS LK The applicant, Verizon, proposes to install twelve (12) antennas to the water tank located at 4221 228TH AVE SE. The proposal includes a new 9' by 20' concrete slab with five (5) new equipment cabinets and a backup generator.
SGN13-00045	Finaled	CITY KIDS SCHOOL A-FRAME A-frame for City Kids School
SGN12-00109	Finaled	CITY KIDS SCHOOL CITY KIDS SCHOOL. A-FRAME

SGN12-00014	Finaled	SAMMAMISH CHRISTIAN NOAHS ARK A-Frame sign for Sammamish Christian Preschool / Noah's Ark Preschool.
BLD11-00146	Finaled	AT&T WIRELESS ANTENNA Replace 3 antenna and add 6 remote radio heads to existing water tower.
PLN11-00021	Decision Issued	AT&T WIRELESS ANTENNA Replace 3 antenna and add 6 remote radio heads to existing water tower.
SGN11-00072	Finaled	SAMMAMISH CHRISTIAN NOAHS ARK A-Frame sign for Sammamish Christian Preschool / Noah's Ark Preschool.
		GREAT BIG GET TOGETHER A special event request from The City Church for an all church picnic entitled, "Great Big Get Together," scheduled for August 29th, 2010 from 1:00pm to 7:00pm. The City church has 6 locations throughout the Puget Sound region, and this picnic will allow the church members to come together. The location of the event is at 4221 228th Avenue SE. The applicant included a site map with a diagram of the shuttle route for overflow parking. Overflow parking has been arranged at Eastridge Assembly of God and Sunny Hills Elementary. A music conert with a live band will play from 6:00-7:00pm. Canopies will be erected on site. Commercial food vendors will be on site. The applicant expects 2,500 people to attend this event. Port-a-potties will be available on site; in addition, indoor restrooms will be available. One 3'X4' directional A-Frame sign will be placed at the corner of E Lake Sammamish Pkwy SE and SE 43rd and at the entrance to the City Church.
SPE10-00066	Issued	
SGN10-00059	Finaled	SAMMAMISH CHRISTIAN NOAHS ARK A-Frame sign for Sammamish Christian Preschool / Noah's Ark Preschool.
TRE10-00002	Issued	CITY CHURCH TREE REMOVAL This is to cut down hazar tree that is leaning towards neighbors fence and building, leave all material for nurse logs in forest. This has been inspected by Alan H
BLD09-00225	Finaled	SAMMAMISH CHRISTIAN SCHOOL Erection of portable interior walls and suspended ceiling within an existing space to house offices 1480 sf
E09-05324	Finaled	CITY CHURCH CLOTHES WASHERS A (Other) (Alteration) project installing (4 Clothes Washer)
		GREAT BIG GET TOGETHER A special event request from Leon Sandberg, Creative Arts Pastor of The City Church, 4221 228th Avenue SE, for an all church picnic entitled, "Great Big Get Together," scheduled for August 30th, 2009 from 2:00pm to 7:00pm. The City church has 6 locations throughout the Puget Sound region, and this picnic will allow the church members to come together. The applicant included a site map with a diagram of the shuttle route for overflow parking. Overflow parking has been arranged at Pine Lake Middle School and Sunny Hills Elementary through Issaquah School District. Recorded music will be playing throughout the event with a live band from 6:00-7:00pm. No tents will be used, however, commercial food vendors will be on site, setting up their own booths like at farmers' markets, each providing its own health permit. The applicant expects 2,000 - 2,500 people to attend this event. Port-a-potties will be available on site, in addition to indoor restrooms. One 3'X4' directional A-Frame sign will be placed at the corner of E Lake Sammamish Pkwy SE and SE 43rd and at the entrance to the City Church.
SPE09-00064	Issued	

FIR09-00065	Expired	CITY CHURCH FIRE SUPRESSION Upgrade fire suppression to UL 300 specs.
PUB09-00105	Finaled	.CITY CHURCH THE Remove dead sying and diseased trees near high traffic area and trim for normal pruning and maintenance.
MEC09-00010	Finaled	CITY CHURCH GAS PIPING LINES Install new gas line from meter to 3 new commerical ranges in kitchen
SGN09-00095	Finaled	CITY CHURCH Change face panels of existing double faced monument sign for "The City Church".
PUB08-00176	Screening	CITY CHURCH TREE REMOVAL Remove all dead trees over 6" in diameter. All understory perennial plant material (ferns, indian plum, currant etc) to be mulched/mowed to ground level.
BLD07-00413	Expired	SAMMAMISH CHRISTIAN SCHOOL EXPIRED Sammamish Christian School 1480 SF Tenant Improvement in existing space.
FIR07-00119	Finaled	TRINITY LUTHERAN COLLEGE New above ground storage tank and piping to existing generator. REF: BLD07-00119
BLD07-00317	Finaled	TRINITY LUTHERAN COLLEGE Remove leaking underground storage tank. REF: FIR07-00119 for installation of new above ground tank and piping to generator.
FIR07-00054	Finaled	TRINITY LUTHERAN COLLEGE Replace old fire alarm panel & 17 old smoke detectors.
PUB06-00443	Finaled	LUTHERAN BIBLE INSTITUTE Cascade Utility Inc. is cutting away a 20 ft section of pavement one foot on the west side of the fog line of 288th St. Directing traffic to slow and guiding traffic to stay in normal traffic lane.
SGN06-00044	Expired	SAMMAMISH FAMILY YMCA Banner and A-frame sign. Banner not to be displayed more than 60 days in the calendar year. Sammamish Family YMCA
SGN06-00032	Finaled	THE CITY CHURCH Reface existing Trinity Lutheran Church monument sign. Install 2 seperate tenant panels. One reading the City Church and one reading Trinity Lutheran Church. Refer to design #1792-B-02-of for details.
SGN05-00110	Canceled	THE CITY CHURCH SIGNAGE WITHDRAWN SEE SGN06-00032 Install a new 6' tall X 6' long X 1' wide internally illuminated monument sign on City ROW at the north entrance to the City Church property they share with Trinity Lutheran that informs patrons of the upcoming entrance to the church.
SPE05-00011	Canceled	THE CITY CHURCH SIGNAGE WITHDRAWN SEE SGN06-00032 Special use application to install a new 6' tall X 6' long X 1' wide internally illuminated monument sign on City ROW at the north entrance to the City Church property they share with Trinity Lutheran that informs patrons of the upcoming entrance to the church.
SGN05-00053	Expired	SAMMAMISH FAMILY YMCA Banner and Traffic-oriented A-frame. Signs not to be displayed more than 60 days. Sammamish Family YMCA
PLN05-00006	Finaled	AT&T CINGULAR SD35 PINE LAKE The applicant proposes to add three additional panel antennas to a water tank that is an existing AT&T telecommunication facility located at 4221 228th SE. Please see sheet A-4 for detailed information. Each of AT&T's proposed panel antennae is approximately fifty-one inches long and six to ten inches wide.
BLD05-00027	Expired	AT&T CINGULAR SD35 PINE LAKE The addition of three additional panel antennas on an existing AT&T telecommunications facility located on a water tank. Please see the enclosed project description for more detailed project information.
BLD04-00613	Expired	THE CITY CHURCH Remove partitions around confessionals & replace with half wall to enclose audio platform.
BLD04-00594	Expired	FLUX US CORP CELL TOWER Mount 4 antennae on water tower.
SGN04-00149	Expired	SAMMAMISH FAMILY YMCA Banner and Traffic-oriented A-frame. Signs not to be displayed more than 60 days.

PLN04-00006	Finaled	FLUX US CORP CELL TOWER Installation of four cellular antennas, one GPS antenna, one mircowave antenna(future), and one equipment cabinet on existing water tower currently being used as a communications facility.
BLD03-00283	Finaled	SAMMAMISH CHRISTIAN SCHOOL Tenant Improvements to first floor level of the existing Trinity College (owner) to make (2) elementary school classrooms and (1) optional elementary school classroom for Sammamish Christian Elementary School.
PLN03-00030	Pending	TRINITY LUTHERAN COLLEGE #1 The proposed development is to be a thirty six (36) unit residential development on approx. six (6) acres of ground located to the southwest of the main TLC campus, on the other side of 224th Lane SE. The site will be accessed from 224th Lane SE, with a minimum amount of impact to the existing land uses.
PLN03-00031	Pending	TRINITY LUTHERAN COLLEGE #1 This proposed development is to be the initial forty-six (46) unit phase of a medium/high density residential development on approx. seven (7) acres of ground located to the northeast of the TLC campus, fronting on 228th Ave SE. The site will be accessed from 228th Ave SE, with a minimal impact to the existing uses.
CON03-00015	Screening	SAMMAMISH CHRISTIAN SCHOOL Tenant improvements to the first floor level of the existing Trinity Lutheran College (owner) to make 2 elemntary school classrooms and 1 future elementary classroom for the Sammamish Christian Elementary School (Tenants). Hours of operation: 9 am - 3 pm, Monday-Friday.

Underground Storage Tank System Summary

UST ID: 11029

Site Name: LUTHERAN BIBLE INSTITUTE

Glossary

UST ID:	11029	**Facility/Site ID:**	71497169	**Latitude:**	47.57099	**Active Tag(s):**	N/A
Address:	4221 228TH SE			**Longitude:**	-122.03881	**Responsible Unit:**	Northwest
	ISSAQUAH, WA 98027			**County:**	King		

Tank Summary

Tank Name	Tank Status	Tank Install Date
2.	Exempt	12/31/1964
1.	Exempt - Removed	12/31/1964
3.	Removed	12/31/1964
4.	Removed	12/31/1964

Tank Name: 2. — Tank Status: Exempt

Tank Installation:	12/31/1964	**Tank Upgrade:**		**Business License Endorsement Expiration:**	
Tank Status Date:	8/6/1996	**Piping Installation:**		**Tank Permanently Closed Date:**	

Tank Information		Piping Information	
Material:	Steel	**Material:**	Coated Steel
Construction:		**Construction:**	
Corrosion Protection:		**Corrosion Protection:**	
Manifolded Tank:		**SFC* at Tank:**	
Release Detection:		**SFC* at Dispenser/Pump:**	
Tightness Test:		**Primary Release Detection:**	
Spill Prevention:		**Secondary Release Detection:**	
Overfill Prevention:		**Pumping System:**	
Actual Capacity:		**Turbine Sump Construction:**	
Capacity Range:	111 TO 1,100 Gallons	*SFC = Steel Flex Connector	

Compartment	Substance Stored	Substance Used	Capacity
1			

Tank Name:	1.		**Tank Status:** Exempt - Removed
Tank Installation:	12/31/1964	**Tank Upgrade:**	**Business License Endorsement Expiration:**
Tank Status Date:	8/6/1996	**Piping Installation:**	**Tank Permanently Closed Date:** 10/3/1996

Tank Information		**Piping Information**	
Material:	Steel	**Material:**	Coated Steel
Construction:		**Construction:**	
Corrosion Protection:		**Corrosion Protection:**	
Manifolded Tank:		**SFC* at Tank:**	
Release Detection:		**SFC* at Dispenser/Pump:**	
Tightness Test:		**Primary Release Detection:**	
Spill Prevention:		**Secondary Release Detection:**	
Overfill Prevention:		**Pumping System:**	
Actual Capacity:	20,000 Gallons	**Turbine Sump Construction:**	
Capacity Range:	20,000 to 29,999 Gallons	*SFC = Steel Flex Connector	

Compartment	**Substance Stored**	**Substance Used**	**Capacity**
1	Heating Fuel		20,000 Gallons

Tank Name:	3.		**Tank Status:** Removed
Tank Installation:	12/31/1964	**Tank Upgrade:**	**Business License Endorsement Expiration:**
Tank Status Date:	10/3/1996	**Piping Installation:**	**Tank Permanently Closed Date:** 10/3/1996

Tank Information		**Piping Information**	
Material:	Steel	**Material:**	Steel
Construction:		**Construction:**	
Corrosion Protection:		**Corrosion Protection:**	
Manifolded Tank:		**SFC* at Tank:**	
Release Detection:		**SFC* at Dispenser/Pump:**	
Tightness Test:		**Primary Release Detection:**	
Spill Prevention:		**Secondary Release Detection:**	
Overfill Prevention:		**Pumping System:**	
Actual Capacity:	1,500 Gallons	**Turbine Sump Construction:**	
Capacity Range:	1,101 to 2,000 Gallons	*SFC = Steel Flex Connector	

Compartment	**Substance Stored**	**Substance Used**	**Capacity**
1	Leaded Gasoline		1,500 Gallons

Underground Storage Tank System Summary

UST ID: 11029

Tank Name:	4.	**Tank Status:**	Removed
Tank Installation:	12/31/1964	**Tank Upgrade:**	
Business License Endorsement Expiration:			
Tank Status Date:	10/3/1996	**Piping Installation:**	
Tank Permanently Closed Date:	10/3/1996		

Tank Information		Piping Information	
Material:	Steel	**Material:**	Steel
Construction:		**Construction:**	
Corrosion Protection:		**Corrosion Protection:**	
Manifolded Tank:		**SFC* at Tank:**	
Release Detection:		**SFC* at Dispenser/Pump:**	
Tightness Test:		**Primary Release Detection:**	
Spill Prevention:		**Secondary Release Detection:**	
Overfill Prevention:		**Pumping System:**	
Actual Capacity:	1,000 Gallons	**Turbine Sump Construction:**	
Capacity Range:	111 TO 1,100 Gallons	*SFC = Steel Flex Connector	

Compartment	Substance Stored	Substance Used	Capacity
1	Unleaded Gasoline		1,000 Gallons

APPENDIX B

User Provided Information Form
(Interview Substitute)

APPENDIX C

Prior Reports

March 3, 2020

Mr. Tom Mullins
Issaquah School District
Director of Capital Projects
565 NW Holly Street
Issaquah, WA 98027

Via email: MullinsT@isssaquah.wednet.edu

Regarding: Water Tower Lead in Soil Screening Summary
4221 228th Ave SE
Issaquah, Washington
PBS Project 40115.046

Dear Mr. Mullins:

On Friday, January 31, 2020, PBS Engineering and Environmental, Inc. (PBS) performed additional limited lead survey of soils in the area beneath and surrounding the Water Tower and associated ground structures at 4221 228th Ave SE in Issaquah, Washington. This additional survey followed a preliminary limited hazardous materials survey report completed on October 24, 2019[1], with the purpose of more precisely determining the extent of lead contamination in soils at the site. The sampling included collection of soil samples and use of a handheld X-Ray Fluorescence (XRF) field instrument to screen soils.

PREVIOUS SOIL SAMPLING

On August 13, a total of four discrete soil samples were collected from separate locations around the Water Tower's base. This sampling was conducted solely as a screening tool to help evaluate engineering and site controls during excavation work, determine the level of personal protection equipment (PPE) that may be required during the planned work on site, and to gauge requirements for disposal/re-use of the excavated soil.

Samples were submitted with chain of custody documentation to NVL Labs in Seattle, Washington. All samples were analyzed for total lead according to EPA Method 3051/7000B. Lead was detected in all of the four initial soil samples collected in concentrations ranging from 82 mg/kg to 1500 mg/kg.

Additional soil sampling was performed on October 1, 2019. Four additional composite samples were collected to a depth of approximately 12" below grade at the previous sampling sites. Six additional composite samples were collected to a depth of approximately 6" below grade at three to five yards outside the perimeter of the tank structure above.

Lead was detected in all of the four samples collected at previous sampling sites to 12" below grade in concentrations ranging from 59 mg/kg to 140 mg/kg. Lead was detected in one of the samples collected from the tank perimeter (southwest side) to a depth of 6" below grade at a concentration of 100 mg/kg. Lead was not detected above analytical limits of detection in the other samples collected outside the perimeter of the tank structure.

[1] "Preliminary Limited Hazardous Materials Survey Report", PBS Project 41517.046, October 24, 2019.

ADDITIONAL SOIL SAMPLING

On January 31, 2020, a total of twelve discrete soil samples were collected from separate locations around the site, including four from outside the fence north of the tower, six samples taken in sets of three between 0-6", 6-12", and 12-18" below ground surface between the tower, and two taken south of the tower. Five of these samples were selected to be analyzed for total lead: two outside the fenced area of the tower, two from beneath the tower taken between 6-12" below ground surface, and one from a location approximately 10 yards south of the tower.

Samples were submitted with chain of custody documentation to NVL Labs in Seattle, Washington. All samples were analyzed for total lead according to EPA Method 3051/7000B.

- Lead was detected in one of the samples taken between 6-12" below ground surface.
- Lead was not detected above analytical limits of detection in the other four analyzed samples which were collected outside the perimeter of the tank structure.

All sample locations are shown on figure 1.

HANDHELD XRF FIELD SCREENING

A handheld XRF field instrument was used to screen soils for the presence of lead at sixteen locations across the site. A shovel was used to expose soil between 0-3" below ground surface, and the XRF was used to determine the concentration of lead in these exposed soils. Locations were chosen to assist in delineating the lateral extent of lead contamination. These locations are shown on figure 1.

The XRF unit reported lead concentrations of up to 138 parts-per-million (ppm, equivalent to mg/kg) lead, this highest concentration being located beneath the water tower. The XRF unit reported up to 10 ppm lead at locations outside the water tower footprint.

CONCLUSIONS AND RECOMMENDATIONS

Analytical results from discrete soil samples collected at the property in association with planned improvements identified lead concentrations above the adopted clean up criteria level for lead contamination at one location. Lead concentrations at or above the adopted criteria for "dangerous waste" characterization were identified at the same and two additional sample locations.

- Based on laboratory results and the XRF field screening, the extent of lead contamination appears to be limited to the footprint of the water tower and approximately 12" below ground surface.

PBS recommends treating soils from the footprint of the water tower area as lead contaminated to a depth of approximately 12" below ground surface. Any soil removed from this area during construction should be segregated and stockpiled until it can be sampled, characterized for disposal, and properly disposed of at a facility permitted to accept such material.

Once the specified excavation work in the affected zone is complete the stockpiled soils should be tested using the TCLP waste characterization analysis to determine disposal requirements. Collection of total lead samples from the resulting excavations should also be performed to confirm site conditions to remain.

Additionally, PBS recommends providing the general contractor all pertinent information regarding lead in soils. Preparation of a lead in soils management plan is also recommended. The contractor will be responsible for requirements to ensure a safe work environment: worker protection (PPE), housekeeping, engineering controls, etc.

Report prepared by:	Report reviewed by:
Nathan Dickey Staff Geologist	Tim Ogden Principal, Senior Project Manager

Attachment(s): Figure 1. Soil Sample Location Diagram
Appendix A. Laboratory Reports

Figures

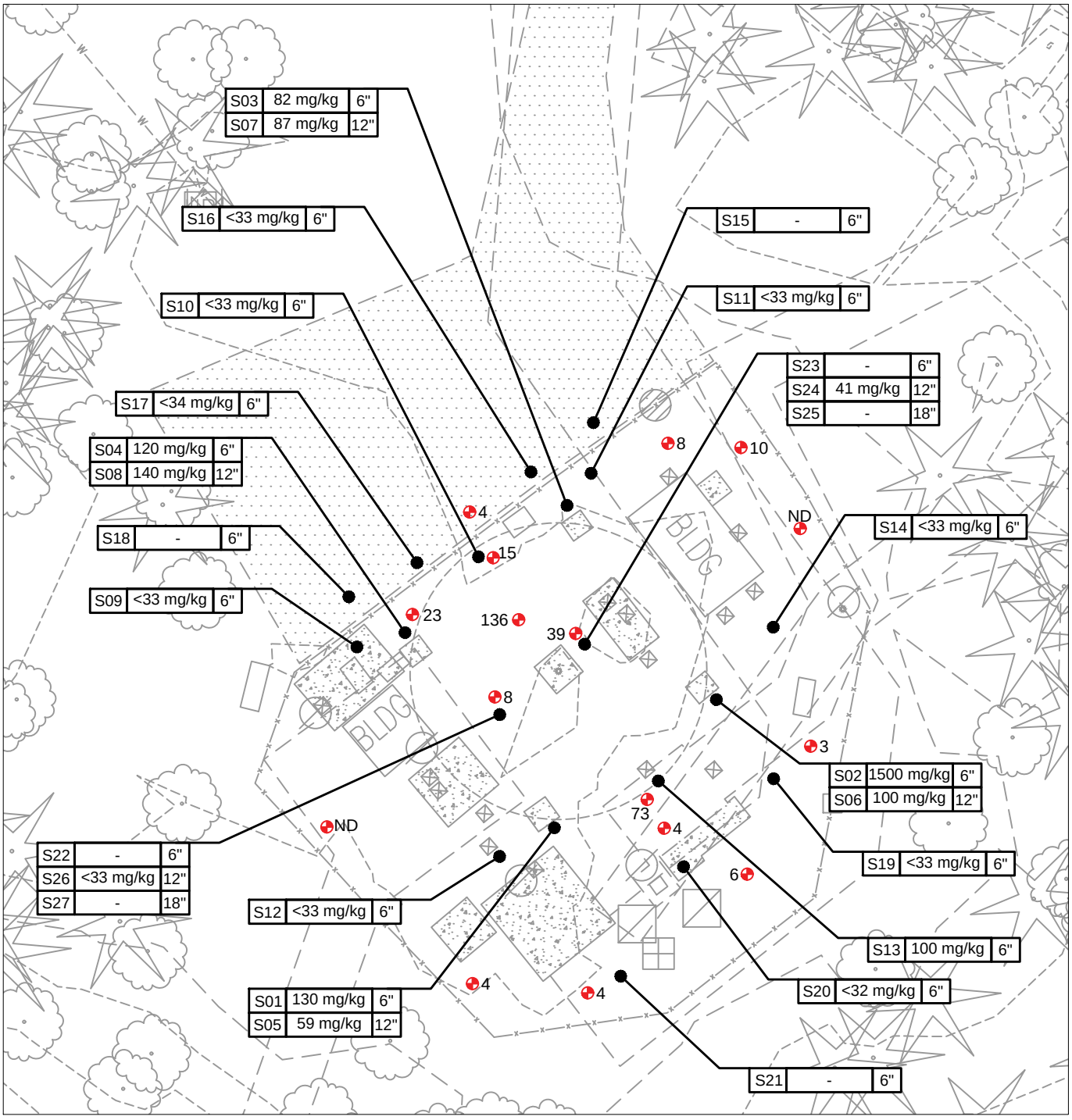

LEGEND

S01 | 130 mg/kg | 6"

138 HANDHELD XRF FIELD ANALYSIS LOCATION AND RESULT (PPM)

SAMPLE DEPTH (COMPOSITE FROM GROUND SURFACE)
SAMPLE RESULT
SAMPLE NUMBER

"<" = BELOW THE ANALYTICAL DETECTION LIMIT

"-" = SAMPLE TAKEN BUT NOT ANALYZED

"ND" = NO DETECTION BY XRF

PREPARED FOR: ISSAQUAH SCHOOL DISTRICT

SOIL SAMPLE LOCATION DIAGRAM

4221 228TH AVENUE SOUTHEAST
ISSAQUAH, WASHINGTON

FEB 2020
40115.046

FIGURE
1

Filename: L:\Projects\40000\40115.000 Issaquah SD Main\40115.046 HS Water Tower\DWG\40115.046_Fig_1-2.dwg Layout Tab: SAMPLE LOCATION User: Katie Breyman CAD Plot Date/Time: 2/18/2020 4:29:22 PM

Appendix A
Laboratory Reports

August 20, 2019

Tim Ogden
PBS Environmental - Seattle
214 E Galer St. Suite. 300
Seattle, WA 98102

RE: Metals Analysis; NVL Batch # 1917640.00

Dear Mr. Ogden,

Enclosed please find the test results for samples submitted to our laboratory for analysis. Preparation of these samples was conducted following protocol outlined in EPA Method SW 846 -3051 unless stated otherwise. Analysis of these samples was performed using analytical instruments in accordance with U.S. EPA, NIOSH, OSHA and other ASTM methods.

For matrix materials submitted as paint, dust wipe, soil or TCLP samples, analysis for the presence of total metals is conducted using published U.S. EPA Methods. Paint and soil results are usually expressed in mg/Kg which is equivalent to parts per million (ppm). Lead (Pb) in paint is usually expressed in mg/Kg (ppm) , Percent (%) or mg/cm^2 by area. Dust wipe sample results are usually expressed in ug/wipe and ug/ft^2. TCLP samples are reported in mg/L (ppm). For air filter samples, analyses are conducted using NIOSH and OSHA Methods. Results are expressed in ug/filter and ug/m^3. Other matrix materials are analyzed accordingly using published methods or specified by client. The reported test results pertain only to items tested and are not blank corrected.

For recent regulation updates pertaining to current regulatory levels or permissible exposure levels, please call your local regulatory agencies for more details.

This report is considered highly confidential and will not be released without your approval. Samples are archived for two weeks following analysis. Samples that are not retrieved by the client are discarded after two weeks.

Thank you for using our laboratory services. if you need further assistance please feel free to call us at 206-547-0100 or 1-888-NVLLABS.

Sincerely,

Shalini Patel, Lab Supervisor

Enc.: Sample results

AIHA LAP, LLC
ACCREDITED LABORATORY
INDUSTRIAL HYGIENE & ENVIRONMENTAL LEAD
ISO/IEC 17025:2005
WWW.AIHAACCREDITEDLABS.ORG
LAB # 101861

Analysis Report

Total Lead (Pb)

Client: PBS Environmental - Seattle
Address: 214 E Galer St. Suite. 300
Seattle, WA 98102

Attention: **Mr. Tim Ogden**
Project Location: HS Water Tower - Issaquah SD

Batch #: 1917640.00
Matrix: Soil
Method: EPA 3051/7000B
Client Project #: 40115.046
Date Received: 8/16/2019
Samples Received: 4
Samples Analyzed: 4

Lab ID	Client Sample #	Sample Wt (g)	RL mg/ kg	Results in mg/Kg	Results in ppm
19095610	40115.046-S01	0.2973	34	130	130
19095611	40115.046-S02	0.2974	34	1500	1500
19095612	40115.046-S03	0.2953	34	82	82
19095613	40115.046-S04	0.2930	34	120	120

Sampled by: Client
Analyzed by: Ruth Schumaker Date Analyzed: 08/20/2019
Reviewed by: Shalini Patel Date Issued: 08/20/2019

Shalini Patel, Lab Supervisor

mg/ kg = Milligrams per kilogram
ppm = Parts per million

RL = Reporting Limit
'<' = Below the reporting Limit

Note : Method QC results are acceptable unless stated otherwise.
Unless otherwise indicated, the condition of all samples was acceptable at time of receipt.

Bench Run No: 2019-0820-2
FAA-03

LEAD LABORATORY SERVICES

Company	PBS Environmental - Seattle	**NVL Batch Number**	**1917640.00**
Address	214 E Galer St. Suite. 300 Seattle, WA 98102	**TAT** 2 Days **AH** No **Rush TAT**	
Project Manager	Mr. Tim Ogden	**Due Date** 8/20/2019 **Time** 1:10 PM	
Phone	(206) 233-9639	**Email**	tim.ogden@pbsusa.com
Office:	(800) 628-9639	**Fax**	(866) 727-0140

Project Name/Number: 40115.046 **Project Location:** HS Water Tower - Issaquah SD

Subcategory Flame AA (FAA)

Item Code FAA-03 EPA 7000B Lead by FAA <soil>

Total Number of Samples 4 Rush Samples

	Lab ID	Sample ID	Description	A/R
1	19095610	40115.046-S01		A
2	19095611	40115.046-S02		A
3	19095612	40115.046-S03		A
4	19095613	40115.046-S04		A

	Print Name	Signature	Company	Date	Time
Sampled by	Client				
Relinquished by	Courier				

Office Use Only	Print Name	Signature	Company	Date	Time
Received by	Kelly AuVu		NVL	8/16/19	1310
Analyzed by	Ruth Schumaker		NVL	8/20/19	
Results Called by					
☐ **Faxed** ☐ **Emailed**					

Special Instructions:

Date: 8/16/2019
Time: 1:40 PM
Entered By: Kelly AuVu

PBS

LABORATORY CH. 1917640

Project: HS Water Tower – Issaquah SD

Project #: 40115.046

Analysis requested: Soils - Lead

Date: ~~8/13/19~~ 8/16/19 CA

Relinq'd by/Signature: [signature]

Date/Time: ~~8/13/19~~ 8/16/19 CA 11:00am

Received by/Signature: Kelly Auth e NVL

Date/Time: ~~Kelly Auth~~ 8/16/19 1310 courier

E-mail results to:

- ☐ Brian Stanford
- ☐ Willem Mager
- ☐ Gregg Middaugh
- ☐ Mark Hiley
- ☒ Tim Ogden
- ☐ Prudy Stoudt-McRae
- ☒ Cel Alvarez
- ☐ Janet Murphy
- ☐ Kaitlin Soukup
- ☐ Martin Estira
- ☐ Justin Day
- ☐ Filmon Embaye
- ☐ Mike Smith
- ☐ Ferman Fletcher
- ☐ Holly Tuttle
- ☐ Ryan Hunter
- ☒ Eman Jabali

TURN AROUND TIME:

- ☐ 1 Hour
- ☐ 2 Hours
- ☐ 4 Hours
- 24 Hours
- ☐ 48 Hours
- ☐ 3-5 Days
- ☒ Other 2-Day TAT

SAMPLE DATA FORM

Sample #	Material	Location	Lab
40115.046-S01	Soil Sample - Lead	Water Tower, base of column, SW	NVL
40115.046-S02	Soil Sample - Lead	Water Tower, base of column, SE	↓
40115.046-S03	Soil Sample - Lead	Water Tower, base of column, NE	↓
40115.046-S04	Soil Sample - Lead	Water Tower, base of column, NW	↓

October 4, 2019

Tim Ogden
PBS Environmental - Seattle
214 E Galer St. Suite. 300
Seattle, WA 98102

RE: Metals Analysis; NVL Batch # 1921255.00

Dear Mr. Ogden,

Enclosed please find the test results for samples submitted to our laboratory for analysis. Preparation of these samples was conducted following protocol outlined in EPA Method SW 846 -3051 unless stated otherwise. Analysis of these samples was performed using analytical instruments in accordance with U.S. EPA, NIOSH, OSHA and other ASTM methods.

For matrix materials submitted as paint, dust wipe, soil or TCLP samples, analysis for the presence of total metals is conducted using published U.S. EPA Methods. Paint and soil results are usually expressed in mg/Kg which is equivalent to parts per million (ppm). Lead (Pb) in paint is usually expressed in mg/Kg (ppm) , Percent (%) or mg/cm^2 by area. Dust wipe sample results are usually expressed in ug/wipe and ug/ft^2. TCLP samples are reported in mg/L (ppm). For air filter samples, analyses are conducted using NIOSH and OSHA Methods. Results are expressed in ug/filter and ug/m^3. Other matrix materials are analyzed accordingly using published methods or specified by client. The reported test results pertain only to items tested and are not blank corrected.

For recent regulation updates pertaining to current regulatory levels or permissible exposure levels, please call your local regulatory agencies for more details.

This report is considered highly confidential and will not be released without your approval. Samples are archived for two weeks following analysis. Samples that are not retrieved by the client are discarded after two weeks.

Thank you for using our laboratory services. if you need further assistance please feel free to call us at 206-547-0100 or 1-888-NVLLABS.

Sincerely,

Yasuyuki Hida, Laboratory Analyst

Enc.: Sample results

AIHA LAP, LLC
ACCREDITED LABORATORY
INDUSTRIAL HYGIENE & ENVIRONMENTAL LEAD
ISO/IEC 17025:2005
WWW.AIHAACCREDITEDLABS.ORG
LAB # 101861

Analysis Report

Total Lead (Pb)

Client: PBS Environmental - Seattle
Address: 214 E Galer St. Suite. 300
Seattle, WA 98102

Attention: **Mr. Tim Ogden**
Project Location: HS Water Tower - Issaquah SD

Batch #: 1921255.00
Matrix: Soil
Method: EPA 3051/7000B
Client Project #: 40115.046
Date Received: 10/3/2019
Samples Received: 10
Samples Analyzed: 10

Lab ID	Client Sample #	Sample Wt (g)	RL mg/ kg	Results in mg/Kg	Results in ppm
19116960	40115.046-S05	0.3091	32	59	59
19116961	40115.046-S06	0.3180	31	100	100
19116962	40115.046-S07	0.3031	33	89	89
19116963	40115.046-S08	0.3096	32	140	140
19116964	40115.046-S09	0.3024	33	< 33	< 33
19116965	40115.046-S10	0.3006	33	< 33	< 33
19116966	40115.046-S11	0.3036	33	< 33	< 33
19116967	40115.046-S12	0.2988	33	47	47
19116968	40115.046-S13	0.3016	33	< 33	< 33
19116969	40115.046-S14	0.3009	33	< 33	< 33

Sampled by: Client
Analyzed by: Shalini Patel Date Analyzed: 10/04/2019
Reviewed by: Yasuyuki Hida Date Issued: 10/04/2019

Yasuyuki Hida, Laboratory Analyst

mg/ kg = Milligrams per kilogram
ppm = Parts per million

RL = Reporting Limit
'<' = Below the reporting Limit

Note : Method QC results are acceptable unless stated otherwise.
Unless otherwise indicated, the condition of all samples was acceptable at time of receipt.

Bench Run No: 2019-1004-06
FAA-03

LEAD LABORATORY SERVICES

Company	PBS Environmental - Seattle	**NVL Batch Number**	**1921255.00**
Address	214 E Galer St. Suite. 300 Seattle, WA 98102	**TAT** 2 Days **AH** No **Rush TAT**	
Project Manager	Mr. Tim Ogden	**Due Date** 10/7/2019 **Time** 1:10 PM	
Phone	(206) 233-9639	**Email**	tim.ogden@pbsusa.com
Office:	(800) 628-9639	**Fax**	(866) 727-0140

Project Name/Number: 40115.046 **Project Location:** HS Water Tower - Issaquah SD

Subcategory Flame AA (FAA)

Item Code FAA-03 EPA 7000B Lead by FAA <soil>

Total Number of Samples 10 Rush Samples

	Lab ID	Sample ID	Description	A/R
1	19116960	40115.046-S05		A
2	19116961	40115.046-S06		A
3	19116962	40115.046-S07		A
4	19116963	40115.046-S08		A
5	19116964	40115.046-S09		A
6	19116965	40115.046-S10		A
7	19116966	40115.046-S11		A
8	19116967	40115.046-S12		A
9	19116968	40115.046-S13		A
10	19116969	40115.046-S14		A

	Print Name	Signature	Company	Date	Time
Sampled by	Client				
Relinquished by	Courier				

Office Use Only	Print Name	Signature	Company	Date	Time
Received by	Kelly AuVu		NVL	10/3/19	1310
Analyzed by	Shalini Patel		NVL	10/4/19	
Results Called by					
☐ **Faxed** ☐ **Emailed**					

Special Instructions:

Date: 10/3/2019
Time: 1:16 PM
Entered By: Kelly AuVu

PBS

LABORATORY CH 1921255

Project: HS Water Tower – Issaquah SD **Project #:** 40115.046

Analysis requested: Soils – Lead **Date:** 10/1/19

Relinq'd by/Signature: [signature] **Date/Time:** ~~10/1/19~~ 10/2/19 10:00

Received by/Signature: [signature] NVL **Date/Time:** 10/3/19 1310 courier

E-mail results to:

- ☐ Brian Stanford
- ☐ Willem Mager
- ☐ Gregg Middaugh
- ☐ Mark Hiley
- ☒ Tim Ogden
- ☐ Prudy Stoudt-McRae
- ☒ Cel Alvarez
- ☐ Janet Murphy
- ☐ Kaitlin Soukup
- ☐ Martin Estira
- ☐ Justin Day
- ☐ Filmon Embaye
- ☐ Mike Smith
- ☐ Ferman Fletcher
- ☐ Holly Tuttle
- ☐ Ryan Hunter
- ☒ Eman Jabali

TURN AROUND TIME:

- ☐ 1 Hour
- ☐ 2 Hours
- ☐ 4 Hours
- ☐ 24 Hours
- ☐ 48 Hours
- ☐ 3-5 Days
- ☒ Other 2 Days

SAMPLE DATA FORM

Sample #	Material	Location	Lab
40115.046-S05	Soil Sample - Lead	Water Tower, base of column, SW, 12" Deep	NVL
40115.046-S06	Soil Sample - Lead	Water Tower, base of column, SE, 12" Deep	NVL
40115.046-S07	Soil Sample - Lead	Water Tower, base of column, NE, 12" Deep	NVL
40115.046-S08	Soil Sample - Lead	Water Tower, base of column, NW, 12" Deep	NVL
40115.046-S09	Soil Sample - Lead	Water Tower, NW, 3 yards by fence, 6" deep	NVL
40115.046-S10	Soil Sample - Lead	Water Tower, North, 3 yards by fence, 6" deep	NVL
40115.046-S11	Soil Sample - Lead	Water Tower, NE, 3 yards by fence, 6" deep	NVL
40115.046-S12	Soil Sample - Lead	Water Tower, SW, 5 yards by fence, 6" deep	NVL
40115.046-S13	Soil Sample - Lead	Water Tower, South, 3 yards by fence, 6" deep	NVL
40115.046-S14	Soil Sample - Lead	Water Tower, SE, 3 yards by fence, 6" deep	NVL

February 18, 2020

Tim Ogden
PBS Environmental - Seattle
214 E Galer St. Suite. 300
Seattle, WA 98102

NVL Batch # 2002615.00

RE: Total Metal Analysis
Method: EPA 7000B Lead by FAA <soil>
Item Code: FAA-03

Client Project: 40115.046
Location: N-A

Dear Mr. Ogden,

NVL Labs received 5 sample(s) for the said project on 2/4/2020. Preparation of these samples was conducted following protocol outlined in EPA 3051/7000B , unless stated otherwise. Analysis of these samples was performed using analytical instruments in accordance with EPA 7000B Lead by FAA <soil>. The results are usually expressed in mg/Kg and ppm. Test results are not blank corrected.

For recent regulation updates pertaining to current regulatory levels or permissible exposure levels, please call your local regulatory agencies for more detail.

At NVL Labs all analyses are performed under strict guidelines of the Quality Assurance Program. This report is considered highly confidential and will not be released without your approval. Samples are archived after two weeks from the analysis date. Please feel free to contact us at 206-547-0100, in case you have any questions or concerns.

Sincerely,

Shalini Patel, Lab Supervisor

Enc.: Sample results

LAB # 101861

Analysis Report

Total Lead (Pb)

Client: PBS Environmental - Seattle
Address: 214 E Galer St. Suite. 300
Seattle, WA 98102

Attention: **Mr. Tim Ogden**
Project Location: N-A

Batch #: 2002615.00
Matrix: Soil
Method: EPA 3051/7000B
Client Project #: 40115.046
Date Received: 2/4/2020
Samples Received: 5
Samples Analyzed: 5

Lab ID	Client Sample #	Sample Wt (g)	RL mg/ kg	Results in mg/Kg	Results in ppm
20023155	S-17	0.2945	34	< 34	< 34
20023156	S-19	0.3013	33	< 33	< 33
20023157	S-20	0.3089	32	< 32	< 32
20023158	S-24	0.2941	34	41	41
20023159	S-26	0.2990	33	< 33	< 33

Sampled by: Client
Analyzed by: Yasuyuki Hida Date Analyzed: 02/18/2020
Reviewed by: Shalini Patel Date Issued: 02/18/2020

Shalini Patel, Lab Supervisor

mg/ kg = Milligrams per kilogram
ppm = Parts per million

RL = Reporting Limit
'<' = Below the reporting Limit

Note : Method QC results are acceptable unless stated otherwise.
Unless otherwise indicated, the condition of all samples was acceptable at time of receipt.

Bench Run No: 2020-0218-1
FAA-03

LEAD LABORATORY SERVICES

Company	PBS Environmental - Seattle	**NVL Batch Number**	**2002615.00**
Address	214 E Galer St. Suite. 300 Seattle, WA 98102	**TAT** 10 Days **AH** No **Rush TAT**	
Project Manager	Mr. Tim Ogden	**Due Date** 2/18/2020 **Time** 2:40 PM	
Phone	(206) 233-9639	**Email**	tim.ogden@pbsusa.com
Office:	(800) 628-9639	**Fax**	(866) 727-0140

Project Name/Number: 40115.046 **Project Location:** N-A

Subcategory Flame AA (FAA)

Item Code FAA-03 EPA 7000B Lead by FAA <soil>

Total Number of Samples 5 Rush Samples

	Lab ID	Sample ID	Description	A/R
1	20023155	S-17		A
2	20023156	S-19		A
3	20023157	S-20		A
4	20023158	S-24		A
5	20023159	S-26		A

	Print Name	Signature	Company	Date	Time
Sampled by	Client				
Relinquished by	Client				

Office Use Only	Print Name	Signature	Company	Date	Time
Received by	Emily Schubert		NVL	2/4/20	1440
Analyzed by	Yasuyuki Hida		NVL	2/18/20	
Results Called by					
☐ **Faxed** ☐ **Emailed**					

Special Instructions:

Date: 2/4/2020
Time: 3:48 PM
Entered By: Kelly AuVu

CHAIN of CUSTODY SAMPLE LOG

2002615

Client PBS Environmental - Seattle
Street 214 E Galer St. Suite. 300
Seattle, WA 98102

NVL Batch Number
Client Job Number 40115.046
Total Samples 13
Turn Around Time ☐ 1 Hr ☐ 6 Hrs ☐ 3 Days ☒ 10 Days ☐ 2 Hrs ☐ 1 Day ☐ 4 Days ☐ 4 Hrs ☐ 2 Days ☐ 5 Days
Please call for TAT less than 24 Hrs

Project Manager Mr. Tim Ogden
Project Location

Email address tim.ogden@pbsusa.com

Phone: (206) 233-9639 **Fax:** (866) 727-0140 **Office:** (800) 628-9639 **Cell** (206) 255-4151

☐ **Asbestos Air**	☐ PCM (NIOSH 7400)	☐ TEM (NIOSH 7402)	☐ TEM (AHERA)	☐ TEM (EPA Level II) ☐ Other
☐ **Asbestos Bulk**	☐ PLM (EPA/600/R-93/116)	☐ PLM (EPA Point Count)	☐ PLM (EPA Gravimetry)	☐ TEM BULK
☐ **Mold/Fungus**	☐ Mold Air ☐ Mold Bulk	☐ **Rotometer Calibration**		

METALS	**Det. Limit**	**Matrix**		**RCRA Metals**		**Other Metals**
☒ Total Metals	☒ FAA (ppm)	☐ Air Filter	☐ Paint Chips in %	☐ Arsenic (As)	☐ All 8 ☒ Lead (Pb)	☐ **All 3**
☐ TCLP	☐ ICP (ppm)	☐ Drinking water	☐ Paint Chips in cm	☐ Barium (Ba)	☐ Mercury (Hg)	☐ Copper (Cu)
☐ Cr 6	☐ GFAA (ppl	☐ Dust/wipe (Area)	☐ Waste Water	☐ Cadmium (Cd)	☐ Selenium (Se)	☐ Nickel (Ni)
		☐ Soil	☐ Other	☐ Chromium (Cr)	☐ Silver (Ag)	☐ Zinc (Zn)

☐ **Other Types of Analysis** ☐ Fiberglass ☐ Nuisance Dust ☐ Other (Specify) _____ ☐ Silica ☐ Respirable Dust

Condition of Package: ☐ Good ☐ Damaged (no spillage) ☐ Severe damage (spillage)

Seq. #	Lab ID	Client Sample Number	Comments (e.g Sample are, Sample Volume, etc)	A/R
1		S-15	Hold - DO NOT ANALYZE	
2		S-16	Hold "	
3		S-17		
4		S-18	Hold "	
5		S-19		
6		S-20		
7		S-21	Hold "	
8		S-22	Hold "	
9		S-23	Hold "	
10		S-24		
11		S-25	Hold "	
12		S-26		
13		S-27	Hold "	
14				
15				

	Print Below	Sign Below	Company	Date	Time
Sampled by	Nathan Dickey		PBS	1/31/20	1300
Relinquished by	Nathan Dickey		PBS	2/4/20	1435
Received by			NVL	2/4/20	1440
Analyzed by					
Results Called by					
Results Faxed by					

Special Instructions: Unless requested in writing, all samples will be disposed of two (2) weeks after analysis.

Mold indicated samples for potential future analysis

RHINE DEMOLITION

PCB TRANSFORMER REMOVAL

Churchome – Issaquah Plateau Site
4221 228th Avenue SE
Issaquah, WA. 98029

AUGUST 2018

1.0 INTRODUCTION

This Work Plan provides Rhine Demolition (RHINE) personnel with worker protection procedures for operations with the potential for exposure to polychlorinated biphenyl's (PCBs) during the removal and disposal of electrical transformers from the **Churchome Issaquah Plateau Project**. This work plan seeks to minimize all foreseeable hazards of exposure as a result of the removal activities. This Work Plan includes requirements for engineering controls, work practices, and personal protective equipment for protection from exposure to PCBs. RHINE will be working directly for the owner, Churchome.

The requirements of this work plan shall apply wherever the potential for employee exposure to materials exist.

2.0 SCOPE OF WORK

2.1 Work activities

This work plan includes but is not limited to potential PCB exposure associated with the following operations at the project. According to the contract documents, the activities to be performed on the project consist of the removal and proper disposal of the following:

- Removal of (6) PCB electrical transformers and (2) main disconnect cabinets

2.2 Work to be performed off site

- Recycling of PCB transformers and (2) main disconnect cabinets

2.3 Schedule

The work hours for this project will be Monday thru Friday, 7:00 AM – 3:30 PM. The work is scheduled to begin August 27, 2018 and to be completed on the same day.

3.0 SITE PERSONNEL

No one is allowed in the demarcated area without the approval of the Competent Person (CP). All persons entering the demarcated are required to comply with all sections of this Work Plan.

3.1 Competent Person

The On-Site CP shall be designated by RHINE and will be required to perform the following duties.

- Ensure all work is performed in compliance with the policies and procedures outlined in this Work plan and applicable state and federal regulation;
- Record any illness, disease, injury, pulmonary disorder of any person on site;
- Control entry and exit to the demarcated area;
- Ensure that employees working within the demarcated area wear protective clothing as required by applicable regulations and this Work Plan;
- Report safety record keeping;
- Ensure the copies of 40 CFR 761 are maintained in the office and job site;
- Report all leaks and spills to owner;
- Notify owner when waste materials are placed in the temporary storage area;
- Maintain the PCB Spill Kit

3.2 Site Workers

Site workers will be required to perform the following duties;

- Read and follow the Work plan
- Check all personal safety equipment to ensure it is in good working condition.
- Immediately report any accidents, illness, spills, unsafe conditions, and unusual smells to the Safety Supervisor.

4.0 WORKER PROTECTION

Section 4.0 applies to all employees who will be entering the control area (see Section 4.1).

4.1 Establishment of the control area

This section describes the requirements for demarcating work areas where the potential for exposure exists and access to those areas. The control area for this work will be the area around the electrical vaults.

4.1.1 Demarcation

The control area shall be established at all approaches to areas where the potential for exposure to the said hazards exist. The control area shall be established a minimum of eight (8) feet around the removal operations covered by this Work plan. The PCB control area may be of greater size if deemed necessary by the On-site Safety Supervisor. "Danger" and "No smoking" signs shall be posted on each side of the control area and at the entrance to the PCB control area.

4.1.2 Access to the PCB control area

During the transformer removal operations, no employee shall be allowed to enter the PCB control area without complying with the provisions outlined in Section 4.0. Access will be limited to those personnel with work duties requiring them to be present in the control area.

While within the control area all eating, drinking, smoking, chewing gum or tobacco, and applying of cosmetics shall be strictly prohibited.

All persons entering the control area shall sign the sign in log upon entry and the sign out log upon exit. Please see Appendix "A" of this work plan for a sample of this sign in log
No other trades will be allowed within the control area.

4.2 Protective clothing and equipment

This section describes the requirements for worker protective clothing and equipment where the potential for exposure exists. All employees involved in the handling of PCB's shall wear protective gloves, coveralls, boot covers, and eye wear as out lined in this section.

PCBs can cause chloracne, liver damage, nausea, dizziness, eye irritation, and bronchitis. These materials are both readily adsorbed through the skin and therefore present a hazard when they come in contact with the skin. At all times workers shall avoid direct skin contact with these suspect materials.

Protective gloves and coveralls shall be made of nitrile, butyl, or viton and approved by the manufacturer for protection from contact with these materials. An alternate material may be used if approved by the manufacturer for this protection. Gloves shall be of the gauntlet style

and cover the hand and arm half way to the elbow. Eyewear shall be of the goggle type and provide splash protection.

Surveillance personnel may enter the demarcated area for a brief time period wearing only disposable gloves and foot covers at a minimum. If respiratory or skin contact hazards are involved, additional protective equipment will be required.

4.3 Training

This section outlines the requirements for training of employees who may be exposed to PCBs. All employees involved in the handling of these materials shall receive training as outlined in this section. Information concerning the hazards associated with these materials shall be communicated to employees according to the requirements of the Hazard Communication Standard (WAC 296-62-054 through 05427). This information shall include but not be limited to the requirements concerning health effects, worker protection, material safety data sheets, and the contents of this Work plan.

4.4 Electrical safety

While conducting work on any electrical equipment, the contractor shall pay strict attention to the requirements of WAC 296-24-110, The Control of Hazardous Energy, and WAC 296-24-956, Electrical as appropriate.

All employees assigned to tasks requiring the control of hazardous energy shall be fully trained in isolating the equipment to be worked on from energy sources. Removal of transformers requires the de-energizing of the electrical service prior to conducting the work.

4.4.1 Preparation for lockout or tagout

The on-site safety supervisor will make a survey and identify all services supplying energy to the transformers. More than one service source may be involved.

All employees engaged in the removal of transformers shall be trained according to the requirements of WAC 296-24-110 and WAC 296-24-956. This training shall include but not be limited to the following: responsibilities, reporting injuries, first aid procedures, electrical hazards, and location of accident prevention program.

4.4.2 Sequence of lockout or tagout system

A. All affected employees shall be notified that a lockout or tagout system is going to be utilized and the reason.

B. To isolate the energy to the transformer, the service lines have be cut and capped at the associated power pole; this disconnect was performed by the local electrical service provider (Puget Sound Energy)

5.0 WASTE

Churchome is considered to be the generator of the hazardous waste for this project. RHINE will be responsible for implementing the following requirements.

5.1 Collection of Materials

The (6) PCB transformers are situated with below-grade electrical vaults associated with Buildings C and E. There are (3) transformers located within each vault. The transformers will be accessed by removing the vault lids off with an excavator. Workers will then move the transformer under the grated area and then rig the transformers with a chain or strap and lift them out of the vault. The transformers will then be placed onto a trailer and secured for transport. The transformers will be labeled in accordance with 40 CFR 761, CFR Subpart C.

5.2 Transportation and disposal of debris

RHINE will arrange to have the generated debris transported from the site in accordance with the requirements of 40 CFR 263 and 40 CFR 761, and disposed of properly in accordance with 40 CFR 264 and 268 including the necessary notifications and certifications with all shipments. A hazardous waste manifest will be generated for all loads leaving the site for signature by the owner or owner's representative prior to shipment of the PCB waste.

The PCB transformers will be transported by:

Stericycle
20320 80th Ave South
Kent, WA. 98032

6.0 SPILL RESPONSE PCB Release Minimization Procedures

To reduce the potential for PCB release, the tranformers will be inspected for the presence of leaks. Transformers shall not be dropped from elevated heights. The PCB Spill Kit will be onsite during all removal procedures.

6.1 Spill Response Procedures

Post "PCB" cleanup signs and isolate the area.

If suspect PCB materials spills it shall be immediately collected with rags, absorbent material, or similar methods. After the bulk material is collected, the area shall be cleaned using an appropriate solvent. All employees engaged in spill cleanup operations shall wear appropriate personal protective clothing and equipment in accordance with Section 4.0 (Worker Protection). All materials used to collect suspect PCB materials shall be disposed of according to Section 7.0 (Disposal).

6.2 Worker Decontamination Procedures

If suspect PCB materials spills on any worker, that worker shall first move out of the direct area of the spill, remaining in the PCB control area. The worker shall minimize the spread of the PCB material. Secondly, the person shall notify the closest person of the potential exposure and the Site Safety Officer. Other personnel within the PCB control area shall set up a drop cloth for the contaminated person to stand on and begin to remove gross contamination with rags. When the spread of contamination has been reduced, the person will move to the decontamination room where the worker will remove the contaminated clothing and place it into the appropriate disposal containers. Proceed with PCB First Aid. If personal clothing is contaminated, remove as soon as possible.

For seriously injured workers, aid shall not be delayed for reasons of contamination.

6.3 PCB First Aid

Situation	Action
Contact with skin	1. Cleanse the skin immediately with waterless hand cleaner.
	2. Wipe with clean paper towels or rags.
	3. Repeat steps 1 and 2 three times.
	4. Rinse skin with water
	5. Dry skin.
	6. Discard wipe towels or rags in plastic bags, seal, place in PCB disposal drum.
	7. If irritation persists after washing, seek medical attention.
Contact with eyes	1. Flush eyes with water or eye irrigation solution, Site Safety Officer insures that employee is taken to a hospital emergency room.
	2. Safety officer insure that appropriate record keeping is performed.
Inhalation of smoke, vapors, or volatile PCBs	1. If acute ill effects, such as nausea, breathing difficulty, or dizziness occur, the Safety Officer insures that the Employee is taken to a hospital emergency room.
	2. Safety Officer insures that appropriate record keeping is performed.
Accidental Ingestion	1. If ill effects occur, the Safety Officer insures that employee is taken to a hospital emergency room.
	2. Safety Officer insures that appropriate record keeping is performed.
	3. If medical attention is not immediately available, get the Affected person to vomit. DO NOT MAKE AN UNCONSCIOUS PERSON VOMIT.

ATTACHMENTS

A. Sign in Log

B. Spill Response Kit

C. Personal Protective Equipment List

ATTACHMENT "A"

PCB TRANSFORMER
CONTROL AREA ENTRY/EXIT LOG

NAME	TIME IN	TIME OUT

ATTACHMENT "B"

PCB LIGHT TRANSFORMER ABATEMENT
SPILL KIT CONTENTS

• Disposable gloves	2 pair
• Gloves with high impermeability to PCB	2 pair
• Disposable coveralls with permeation resistance to PCB	2 each
• Disposable foot coverings	2 each
• Chemical safety goggles	2 pair
• PCB caution sign	5 each
• Banner guard or equivalent	100 feet
• Absorbent material	2 bags
• Polyethylene waste bags	5 each
• Duct tape	1 roll
• Area access logs (Blank)	1 each
• Rags	50 each
• Hazard sign (blank) with pen/pencil	1 each
• 55- gallon drum	1 each

ATTACHMENT "C"

PCB TRANSFORMER
PERSONAL PROTECTIVE EQUIPMENT LIST

- Disposable polyethylene gloves
- Disposable coveralls
- Disposable foot coverings
- Safety goggles
- North ½ face respirator with chemical filters

associated
earth sciences
incorporated

Phase I Environmental Site Assessment

ISSAQUAH SCHOOL DISTRICT PROPERTY

Issaquah, Washington

Prepared For:

ISSAQUAH SCHOOL DISTRICT

Project No. 20180070V001
January 20, 2020

Associated Earth Sciences, Inc.
911 5th Avenue
Kirkland, WA 98033
P (425) 827 7701

January 20, 2020
Project No. 20180070V001

Issaquah School District
5150 220th Avenue SE
Issaquah, Washington 98029

Attention: Mr. Thomas C. Mullins

Subject: Phase I Environmental Site Assessment
Issaquah School District Property
4221 228th Avenue SE
Issaquah, Washington 98029

Dear Mr. Mullins:

This letter accompanies a report by Associated Earth Sciences, Inc. (AESI) documenting the results of a Phase I Environmental Site Assessment performed on the above-referenced property. The findings and conclusions in this report are based on our interpretation of information currently available and are subject to the limitations in the attached report.

We appreciate the opportunity to work with you on this project. If you have any questions regarding the scope of our study or our conclusions, please do not hesitate to contact us at (425) 827-7701.

Sincerely,
ASSOCIATED EARTH SCIENCES, INC.
Kirkland, Washington

Kurt D. Merriman, P.E.
Senior Principal Engineer

KDM/ld - 20180070V001-002

PHASE I
ENVIRONMENTAL SITE ASSESSMENT

ISSAQUAH SCHOOL DISTRICT PROPERTY

4221 228th AVENUE SE
Issaquah, Washington 98029

Prepared for:
Issaquah School District
5150 220th Avenue SE
Issaquah, Washington 98029

Prepared by:
Associated Earth Sciences, Inc.
911 5th Avenue
Kirkland, Washington 98033
425-827-7701

January 20, 2020
Project No. 20180070V001

TABLE OF CONTENTS

Page

EXECUTIVE SUMMARY iv
1.0 INTRODUCTION 1
1.1 Purpose and Scope of Services 1
1.2 Scope of Services 1
1.3 Significant Assumptions 2
1.4 Limitations and Exceptions 2
1.5 Special Terms and Conditions 2
1.6 User Reliance 2
2.0 SUBJECT PROPERTY DESCRIPTION 3
2.1 Subject Property Details 3
2.2 Subject Property and Vicinity General Characteristics 4
2.2.1 Regional Topography and Geologic Setting 4
2.2.2 Subject Property Topography and Hydrogeologic Setting 4
3.0 USER-PROVIDED INFORMATION 5
3.1 Reason for Performing Phase I ESA 5
3.2 Questionnaire Summary 5
3.3 Title Documentation 6
4.0 RECORDS REVIEW 6
4.1 Standard and Additional Environmental Record Sources 6
4.1.1 Orphan Sites Summary 6
4.1.2 Listed Sites Within the Minimum Search Distance 7
4.2 Government Records 9
4.3 Physical Setting Sources 10
4.4 Historical Use Information on the Subject Property and Adjoining Properties 10
4.4.1 County Assessor Records 10
4.4.2 Sanborn Map Review 10
4.4.3 City Directory Review 10
4.4.4 Aerial Photographs 11
4.4.5 Historical Topographic Map Review 11
5.0 SITE RECONNAISSANCE 12
5.1 Methodology and Limiting Conditions 12
5.2 General Subject Property Setting 12
5.3 Current Occupant and Use of the Subject Property 12
5.4 Description of Structures, Roads, and Other Improvements 12
5.5 Current Uses of the Adjoining Properties 12
5.6 Exterior Observations 13
5.7 Interior Observations 14
6.0 INTERVIEWS 14
6.1 Interviews With Occupant(s) 14
6.2 Interviews With Local Government Officials 14

TABLE OF CONTENTS

Page

7.0 VAPOR INTRUSION ASSESSMENT 14
8.0 FINDINGS 15
8.1 *De Minimis* Conditions 15
8.2 Historical Recognized Environmental Conditions 15
8.3 Controlled Recognized Environmental Conditions 15
8.4 Recognized Environmental Conditions 15
9.0 OPINION 16
9.1 Data Gaps 16
10.0 CONCLUSIONS 16
11.0 DEVIATIONS 17
12.0 ADDITIONAL SERVICES 17
13.0 QUALIFICATIONS 17
14.0 CLOSURE 17
15.0 REFERENCES 18

LIST OF TABLES

Table 1. Subject Property Details 3
Table 2. User Questionnaire Summary 5
Table 3. Listed Sites Within the Search Radii With Documented or Likely Chemical Releases 8

LIST OF FIGURES

Figure 1. Vicinity Map
Figure 2. Site Plan

LIST OF ATTACHMENTS

Attachment 1. Subject Property Photographs

TABLE OF CONTENTS (CONTINUED)

LIST OF APPENDICES

Appendix A. County Assessor Records
Appendix B. User Provided Information Form (Interview Substitute)
Appendix C. Environmental Data Resources, Inc. Radius Map™ Report With GeoCheck®
Appendix D. Environmental Data Resources, Inc. Certified Sanborn® Map Report
Environmental Data Resources, Inc. City Directory Image Report
Environmental Data Resources, Inc. Aerial Photo Decade Package
Environmental Data Resources, Inc. Historical Topo Map Report with QuadMatch™
Appendix E. Site Reconnaissance Notes
Appendix F. Resumes of Environmental Professionals

EXECUTIVE SUMMARY

Associated Earth Sciences, Inc. (AESI) has prepared this Phase I Environmental Site Assessment (Phase I ESA) of the Issaquah School District Property (Subject Property) on behalf of the Issaquah School District. This Phase I ESA was performed by Associated Earth Sciences, Inc. (AESI) in general accordance with the *ASTM International* (ASTM) E-1527-13, *Standard Practice for Environmental Site Assessments: Phase I Environmental Site Assessment Process*.

The Subject Property is located at 4221 (also listed as 4441) 228th Avenue SE in Issaquah, Washington. The Subject Property consists of three tax parcels totaling 40.66 acres, King County Parcels Nos. 1624069029 (6 acres), 1624069001 (28.86 acres), and 1624069031 (5.8 acres). The Subject Property is currently under the control of the Issaquah School District under eminent domain and is roughly pentagonal in shape.

The Subject Property appears to have been vacant land through 1957, when the first teaching campus and residential facility was built by the Sisters of Providence on the central portion of the Subject Property. The eastern parcel is currently wooded. The central parcel is predominantly cleared where the Trinity Lutheran College campus was located prior to its demolition. The western parcel is wooded and includes the northern access point to the Subject Property.

During a site reconnaissance, the Subject Property was inactive and unoccupied except for the former water tower that serves as a cellular tower by Sprint (Sprint Corporation WA-SEA082B), and AT&T located in the southeastern portion of the Subject Property just north of the southern and main entrance. No staining, adverse odors, stressed vegetation, or any other indications of improper storage or release of hazardous substances or petroleum products were observed at the Subject Property. One propane aboveground storage tank (AST) was observed inside of the fenced former water tower. The status of this AST was not apparent from outside of the fence. The AST is not considered a recognized environmental condition (REC).

A detailed review of pertinent regulatory agency database records was conducted within the specified ASTM minimum search distance from the Subject Property to help evaluate potential RECs in connection with the Subject Property and potential off-site contamination sources. The Subject Property was listed in 10 of the regulatory databases reviewed (see Section 4.0). The Washington State Department of Ecology (Ecology) has records of the removal of a 500-gallon heating oil underground storage tank (UST) and a cleanup under the Voluntary Cleanup Program of soil contamination from polynuclear aromatic hydrocarbons (PAHs) in a former detention pond for stormwater runoff. The 500-gallon heating oil UST was removed on June 21, 2007. It was located immediately northeast of the former boiler room, pool and gym, which were in the northeasternmost building of the former Trinity Lutheran College/Lutheran Bible Institute. Ecology records reviewed include a No Further Action (NFA) letter dated December 5, 2007.

Ecology records show that the former detention pond was successfully remediated. It is currently filled with riprap and includes a weir to prevent the off-site release of hydrocarbons. Ecology records reviewed include an NFA letter dated December 5, 2007.

No records reviewed indicate a history of contamination, spills, hazardous waste, permits, inspections, or enforcement actions beyond the former UST and detention pond. Twenty-four sites were listed in the Environmental Data Resources, Inc. (EDR) Radius Map™ Report With GeoCheck® within the ASTM minimum search distance. Each was evaluated for potential impact on the Subject Property. In our opinion, none of the listed sites present a material threat of a release of hazardous substances or petroleum products to the Subject Property.

Based on the information gathered during this Phase I ESA, this assessment has identified no RECs or Controlled RECs relative to the Subject Property. Two historical RECs (HRECs) are identified, the former heating oil UST and the former detention pond. No further action appears warranted or is recommended at this time.

This executive summary is presented solely for introductory purposes and the information contained in this section should be used only in conjunction with the full text of this report. A complete description of the Subject Property conditions, assessment methods and results are contained within this report.

1.0 INTRODUCTION

1.1 Purpose and Scope of Services

The purpose of this Phase I Environmental Site Assessment (Phase I ESA) for the Issaquah School District Property (Subject Property) is to identify, to the extent practicable using standard methods, the presence, or likely presence, of hazardous substances or petroleum products under conditions that indicate an existing release, a past release, or a material threat of a release into structures on the Subject Property or into the ground, groundwater, or surface water on the Subject Property.

1.2 Scope of Services

This Phase I ESA was performed by Associated Earth Sciences, Inc. (AESI) in general accordance with the *ASTM International* (ASTM) E-1527-13, *Standard Practice for Environmental Site Assessments: Phase I Environmental Site Assessment Process*. The scope of this Phase I ESA included the following specific tasks:

- Reviewing regulatory agency databases for both the Subject Property and for surrounding properties. Databases searched included, but were not limited to, the ASTM standard specified lists.

- If deemed necessary, based on information obtained from regulatory agency databases, reviewing relevant records at the Washington State Department of Ecology (Ecology).

- Researching past Subject Property use through a review of historical records, including aerial photographs, local assessor records, city directories, and historical topographic maps. Sanborn fire insurance map coverage was not available for the Subject Property.

- Reviewing published maps for topographic and geologic information.

- Conducting a reconnaissance to observe existing Subject Property conditions and activities at adjacent neighboring parcels.

- Interviewing property owners, property managers, and/or occupants associated with the Subject Property.

- Preparing this report summarizing the results of data research, Subject Property observations, interviews, and providing our interpretation regarding the potential for adverse environmental conditions or environmental risks. No surface or subsurface samples of environmental media were collected or analyzed at the Subject Property as part of this Phase I ESA.

1.3 Significant Assumptions

Phase I ESAs cannot eliminate all uncertainty regarding the potential for recognized environmental conditions (RECs). This assessment was performed in general accordance with ASTM E-1527-13, *Standard Practice for Environmental Site Assessments: Phase I Environmental Site Assessment Process*. Consistent with ASTM E-1527-13, this Phase I ESA is intended to reduce, but not eliminate, uncertainty regarding the potential for RECs. The level of effort was not exhaustive but was designed to balance reduction of uncertainty regarding environmental conditions with time and costs. Note that conducting this Phase I ESA does not eliminate the potential for future identification of RECs.

Judgments leading to the enclosed general conclusions are based on available information, including information provided by the Issaquah School District (the Client), interviews with knowledgeable personnel, and Subject Property conditions as they existed at the time of our assessment. While striving to present the most accurate scenario of the condition of the Subject Property, this assessment may reflect inaccurate or incomplete information provided by others. Other information on the Subject Property or adjacent surrounding properties may exist, and more extensive studies may reduce the uncertainties associated with this assessment. The assessment is subjective, qualitative, and based mainly on the professional judgment and experience of the AESI project team after review and consideration of available information.

1.4 Limitations and Exceptions

In accordance with ASTM E-1527-13, this Phase I ESA does not address a number of issues considered outside of the scope of the Phase I ESA process, including (but not limited to): asbestos-containing building materials, radon gas, lead-based paint, lead in drinking water, wetlands, regulatory compliance, cultural and historic resources, industrial hygiene, health and safety, ecological resources, endangered species, indoor air quality, biological agents, and mold.

1.5 Special Terms and Conditions

There were no special terms or conditions attached to this Phase I ESA.

1.6 User Reliance

This report is certified to, can be relied upon by, and has been prepared for the exclusive use of the following entities:

- Issaquah School District

The named entity above can convey this report to an affiliate, related entity, subsidiary, lender, title insurer, regulatory/city agency, or current property owner(s) and their agents, but further dissemination requires prior written approval from AESI.

2.0 SUBJECT PROPERTY DESCRIPTION

2.1 Subject Property Details

Subject Property details are summarized in Table 1 below.

Table 1
Subject Property Details

Name	Issaquah School District Property
Address	4221 228th Avenue SE
Municipality	Issaquah, Washington
County	King
Township / Range / Section	24 / 06 / 16
Latitude / Longitude	47° 34’ 15.79” / 122° 2’ 16.61”
Parcel Numbers	1624069029,1624069001 and 1624069031
Tax Payer	Issaquah School District
Acreage	40.66

The Subject Property location is shown on Figure 1, “Vicinity Map.” The Subject Property is located south and east of the Providence Point Condominiums, along 228th Avenue SE and SE 43rd Way in Issaquah, King County, Washington. The legal description of the Subject Property is provided in the King County Assessor records located in Appendix A.

The Subject Property is roughly pentagonal in shape and is comprised of three parcels, east (1624069029), central (1624069001), and west (1624069031). The eastern parcel is wooded. The central parcel is predominantly cleared where the Trinity Lutheran College campus was located prior to its demolition. Currently, this area of the central parcel is approximately 67 percent, covered with grass, the former building footprint, asphalt roads and parking lots. An asphalt road (Providence Heights Loop) runs along the perimeter of the central parcel. There is also a former water tower located in the southern portion of the central parcel near the southern entrance to the Subject Property. This water tower is currently used as a cellular tower by Sprint and AT&T. The western parcel is wooded and includes the northern access point to the Subject Property.

2.2 Subject Property and Vicinity General Characteristics

2.2.1 Regional Topography and Geologic Setting

The primary topographic gradient of the Subject Property is a hill with gradual sloping in all directions. In the vicinity of the Subject Property the topography is from northeast to southwest toward Lake Sammamish.

The United States Geological Survey (USGS) *Geologic Map of the Issaquah 7.5' Quadrangle, King County, Washington* (1992) maps the site as recessional outwash deposits (Qvr) from the Vashon Stade of the Fraser Glaciation. The soils are described as mainly stratified sand and gravel, moderately to well sorted, and less common silty sand and silt. The 2007 UST Decommissioning Report by Sound Environmental Strategies (SES, 2007), identifies the underlying formation as Vashon till, consisting of unsorted and unstratified glacial sediments from clay to boulder size.

2.2.2 Subject Property Topography and Hydrogeologic Setting

The Subject Property is on the Sammamish Plateau. The topography is uneven with the high point located in the central portion of the Subject Property. Generally, the Subject Property slopes toward 228th Avenue SE to the east, toward SE 43rd Way to the south, and toward 224th Lane SE to the west. To the north, the topography slopes toward the Subject Property from the neighboring Providence Point Condominiums. A ditch lies along the fence line separating Providence Heights to the north from the Subject Property. Overall, the topography appears to slope to the southwest towards Lake Sammamish. The average elevation of the Subject Property is approximately 512 feet above mean sea level.

Groundwater flow direction beneath the Subject Property is not currently known. Based on a review of regional topography and geomorphology and the 2010 Sammamish Plateau Water and Sewer District Water Comprehensive Plan (2011), the inferred shallow groundwater flow direction is to the southwest, toward Lake Sammamish. King County Water and Land Services Records identify a groundwater well on the Subject Property (ID - N_473418122023001) that is 210 feet deep but for which no water level nor water quality data is available). Based on SES (SES, 2007), the depth to groundwater at the Subject Property is greater than 13.5 feet below ground surface.

3.0 USER-PROVIDED INFORMATION

The user of this report, Mr. Thomas C. Mullins on behalf of the Issaquah School District, completed a user provided information form regarding the Subject Property. A copy of the form is attached in Appendix B. Information in this questionnaire is summarized below.

3.1 Reason for Performing Phase I ESA

The Client has contracted AESI to conduct a Phase I ESA as part of property acquisition under eminent domain. The purpose of the Phase I ESA is to identify potential environmental conditions that could materially impact development of the Subject Property.

3.2 Questionnaire Summary

Mr. Mullins indicated that the Subject Property is currently vacant, all buildings demolished, and the only activity is the use of the former water tower in the southern portion of the central parcel as a cellular tower. Reportedly three providers are utilizing the former water tower. Records have only been found for Sprint and AT&T. Below is a summary of the responses to questions regarding commonly known or reasonably ascertainable information about the Subject Property that would help identify conditions indicative of releases or threatened releases. This interview covered the questions asked in the User Questionnaire in lieu of Mr. Mullins completing the form.

Table 2
User Questionnaire Summary

User Questionnaire Item	Client Response			Notes
	No	Yes	Unknown	
Knowledge of environmental cleanup liens against the Subject Property	X			
Knowledge of Activity Use Limitations (AULs) in place on the Subject Property	X			
Specialized knowledge or experience related to the Subject Property or nearby properties	X			
Knowledge of a lower purchase price due to known or suspected contamination	X			
Commonly known or reasonably ascertainable information about the Subject Property				
Past Uses of Subject Property		X		Trinity Lutheran College and YMCA
Specific chemicals onsite	X			
Spills or releases	X			

User Questionnaire Item	Client Response			Notes
	No	Yes	Unknown	
Previous environmental cleanups		X		detention pond
Underground Storage Tanks (USTs)		X		Yes, near former boiler room
Previous Phase I ESAs	X			
Batteries, pesticides, paints, or other chemicals	X			
55-gallon Drums	X			
Areas of imported fill soil	X			
Stained soil	X			
Areas of dumping	X			
Aware of obvious presence or likely presence of contamination at the Subject Property		X		Heavy metal-containing paint stripped from the former water tower that may be in shallow soil beneath the water tower.

3.3 Title Documentation

AESI was not provided with any title documentation for the Subject Property.

4.0 RECORDS REVIEW

This section provides the results of our review of available records for the Subject Property.

4.1 Standard and Additional Environmental Record Sources

The purpose of the environmental record review was to obtain and review records that would help evaluate RECs in connection with the Subject Property and potential off-site contamination sources. A detailed review of pertinent regulatory agency database records was conducted by Environmental Data Resources, Inc. (EDR, 2019a) according to ASTM E-1527-13 for facilities that currently or previously have occupied the Subject Property and properties within the specified ASTM minimum search distance from the Subject Property. In addition to the standard ASTM E-1527-13 environmental records, a number of additional records sources were searched and presented in the EDR Radius Map™ Report With GeoCheck® (EDR Radius Report). A list of the reviewed databases, the minimum search distance, number of sites, and complete results of the records search are provided in Appendix C.

4.1.1 Orphan Sites Summary

The EDR Radius Report includes no listings with incomplete address information that may or may not be within the prescribed ASTM distance from the Subject Property.

4.1.2 Listed Sites Within the Minimum Search Distance

The Subject Property is listed on 10 databases within the EDR Report. Ecology records show one underground storage tank (UST) adjacent to the former building in the northeastern portion of the Subject Property that contained the gym/pool and boiler, and one release of polyaromatic hydrocarbons (PAHs) within the former stormwater detention pond in the southwestern portion of the Subject Property. A No Further Action (NFA) letter was issued by Ecology for both the UST and PAH release to the former detention pond based on successful decommissioning and cleanup, respectively.

A total of 29 database listings (representing 24 sites) were plotted for the surrounding properties within the specified minimum search distance. Each listed site within the minimum search distance was evaluated for its potential to impact the Subject Property. The primary criteria for assessing the potential impact of surrounding sites include:

- Whether or not a release has been reported, whether or not groundwater has been impacted by the release, and the status of remediation.

- Direction of groundwater flow: Based on topography and geomorphology, regional shallow groundwater is anticipated to generally flow to the north-northwest.

- Distance from the Subject Property. Sites that are located a sufficient distance from the Subject Property are considered to pose insignificant environmental risk unless a large release of contaminants to groundwater has been documented.

Sites within the minimum search distance listed on general databases for construction stormwater permits without documented violations or releases are not considered to be a significant concern to the environment at the Subject Property.

All of the listed sites within the minimum search distance that, in our opinion, may present a material threat of a release of hazardous substances or petroleum products to the Subject Property based on the above criteria are summarized and assessed in Table 3:

Table 3
Listed Sites Within the Search Radii With
Documented or Likely Chemical Releases

Site	Lists	Distance/Direction from Subject Property	EDR Map ID
Trinity Lutheran Church; Lutheran Bible Institute	UST, VCP, ALLSITES, CSCSL NFA, FINDS, ECHO, Asbestos, NPDES and RGA HWS	Subject Property	A1, A3, A6, A7, A8
Potential Impact on Subject Property **No.** The underground storage tank (UST), which represents the UST and RGA HWS listings, was a 500-gallon heating oil tank that was decommissioned and removed in 2007. The Washington State Department of Ecology (Ecology) issued a No Further Action (NFA) letter in December 2007. The stormwater detention pond, which represents the VCP, CSCSL NFA, and ALLSITES listings, was successfully cleaned up in 2007. Ecology issued a NFA letter in December 2007. The demolition of the campus buildings included asbestos remediation from caulking, acoustic insulation and other materials, and represents the Asbestos listing. This construction activity was successfully completed under Labor and Industries Consultation. The NPDES listing is for the stormwater permit. The permit was issued in 2015 and was effective until December 18, 2017. The FINDS and ECHO listings do not pertain to any releases of contamination from the Subject Property. The Subject Property is not a REC based on the EDR Radius Map™ Report With GeoCheck® (EDR Radius Report).			
Plateau Property LLC	ALLSITES, FINDS, ECHO, RCRA-LQG	>7 miles N Crossgradient	A2, A4, A5
Potential Impact on Subject Property **No.** This site is mistakenly identified as the target property. A check of Ecology records shows that the correct address is 4221 28th Avenue NE. The distance of this site from the Subject Property is the reason to conclude that this site is not a REC.			
Marianwood Extended Health Services	UST, ALLSITES	1/8 - 1/4 mile W-NW - lower elevation Upgradient	B9, B10
Potential Impact on Subject Property **No.** This site is listed due to one steel, exempt UST, the status of which was last recorded in 1996. This site is located at a lower elevation than the Subject Property. The location and the absence of a documented release of contamination to groundwater are reasons to conclude this site is not a REC.			
Thomas Quickstad DDS PLLC	ALLSITES	1/8 - 1/4 mile W-NW - lower elevation Crossgradient	B11
Potential Impact on Subject Property **No.** This site is listed because of Local Source Control, a technical assistance program for small businesses that focuses on pollution prevention and stormwater. There is no reason to conclude that the site is a REC based on its lower elevation and the absence of a documented release of contaminants to groundwater.			
King County Sammamish Lift Station	ALLSITES	¼ - ½ mile W-SW at lower elevation Downgradient	17

Site	Lists	Distance/Direction from Subject Property	EDR Map ID
Potential Impact on Subject Property **No.** This site is listed because of the Emergency Planning and Community Right to Know Act (EPCRA). There is no indication of a release of contaminants to groundwater. In addition, the site is distant and at a lower elevation, which are reasons to conclude that the site is not a REC.			
Dry Clean USA	CSCSL, ALLSITES, RCRA NonGen/NLR, FINDS, ECHO	½ - 1-mile N-NE at lower elevation Upgradient	24
Potential Impact on Subject Property **No**. - Site is a drycleaner. Soil contamination from halogenated hydrocarbons is documented above cleanup levels. The distance from the Subject Property together with its location at a lower elevation and no documented groundwater impact are reasons to conclude that this site is not a REC.			

In our opinion, none of the listed sites present a material threat of a release of hazardous substances or petroleum products to the Subject Property based on the above criteria.

4.2 Government Records

The Ecology online database was consulted for information regarding the installation or decommissioning of aboveground storage Tanks (ASTs) or USTs, as well as any potential environmental incidents on the Subject Property.

Documents were obtained that describe the decommissioning of a 500-gallon heating oil UST (removed June 21, 2007) located immediately northeast of the former boiler room, pool and gym, which were in the northeasternmost building of the former Trinity Lutheran College/Lutheran Bible Institute (SES, 2007). Ecology documents reviewed include a NFA letter dated December 5, 2007.

Documents were also obtained from Ecology that describe a second area, in the southwestern portion of the Subject Property, for which a 2007 Cleanup Action Report was written by Urban Redevelopment, LLC. This area was a former detention pond for containment of stormwater and water expelled from the swimming pool and boiler. Currently, it is reportedly filled with riprap and includes a weir to prevent the release of hydrocarbons in the future from its outlet. The documents reviewed include a NFA letter from Ecology dated December 5, 2007.

The former heating oil UST represents a historical recognized environmental condition (HREC) for the Subject Property but not a REC. The former detention pond represents a second HREC for the Subject Property. It is not a REC either.

4.3 Physical Setting Sources

A copy of the most recent USGS 7.5-minute topographic map showing the area on which the Subject Property is located is provided as Figure 1, "Vicinity Map." Geology and topography for the Subject Property are discussed in Section 2.2.

4.4 Historical Use Information on the Subject Property and Adjoining Properties

The history of the Subject Property and adjoining properties was compiled from a combination of historical records, aerial photographs, and previous studies for the Subject Property. A summary of the historical information reviewed is provided below.

4.4.1 County Assessor Records

Copies of the current King County Assessor records that were reviewed for this report are located in Appendix A. Records indicate that the Subject Property consists of three tax parcels totaling 40.66 acres, King County Parcels Nos. 1624069029 (6 acres), 1624069001 (28.86 acres), and 1624069031 (5.8 acres).

- The structures on the Subject Property were reportedly first built in the 1950's by the Sisters of Providence as a teaching campus and residential facility (SES, 2007). A Demolition Permit was issued June 1, 2017 and finalized June 5, 2019. Under this permit, the vacant church, dormitories, and accessory buildings were demolished. The use code according to the King County Assessor for the Subject Property is Conditional.

- There are two buildings beneath the water tower that currently serve as a cellular tower for Sprint and AT&T. One is identified as a 625-square-foot garage built in 1975 and the other is identified as a 550-square-foot pumphouse also built in 1975. The water tank was constructed in 1975 as well.

There are no RECs identified from the review of King County Assessor records.

4.4.2 Sanborn Map Review

EDR (2019b) conducted a review of available Sanborn fire insurance maps, which is provided in Appendix D. Historical Sanborn fire insurance maps were unavailable for the Subject Property or vicinity.

4.4.3 City Directory Review

A City Directory Image Report was provided by EDR (2019c). Business directories, including city, cross-reference, and telephone directories, were reviewed, as available, at approximately 5-year intervals for the years spanning 1992 to 2014. A summary of occupants of the Subject

Property and adjoining properties, and copy of the City Directory Image Report are included in Appendix D.

No obviously significant risk from land uses was noted on the Subject Property or on adjacent properties throughout the years reviewed.

4221 228th Avenue South was first listed in the city directories in 1992 as Lutheran Bible Institute of Seattle. Addresses for adjacent properties were first noted in 1992 and are entirely residential.

No RECs were identified from the review of the City Directory.

4.4.4 Aerial Photographs

Aerial photographs for various years from 1943 through 2017 were reviewed for this assessment. Aerial photographs were obtained from EDR (2019d and 2019e) of Shelton, Connecticut. A summary list of reviewed historical aerial photographs for the Subject Property and its vicinity, and the aerial photo decade package, are provided in Appendix D.

The Subject Property and adjacent properties appear to have been vacant undeveloped land prior to 1957. By 1965, the Subject Property is cleared and shows a campus similar to the configuration of Trinity Lutheran College with Providence Heights Loop.

Minimal changes were observed on the Subject Property between 1965 and 2017. From 1980 to 2017, the surrounding properties show extensive development as residential areas on every side of the Subject Property.

No RECs were identified from the review of aerial photographs.

4.4.5 Historical Topographic Map Review

Historical topographic maps covering the Subject Property and vicinity, provided by EDR (2019f), were reviewed for various years between 1895 and 2014. A summary list of our review of historical topographic maps for the Subject Property and vicinity and the topographic maps are provided in Appendix D.

The Subject Property and adjacent properties are depicted as vacant land up until 1957. In 1965, the campus that ultimately became Trinity Lutheran College Subject Property appears in the currently cleared and demolished area of the Subject Property.

For all of the topographic maps reviewed, the Subject Property consistently lies on the plateau between Laughing Jacobs Lake and Lake Sammamish.

No RECs were identified from the review of historical topographic maps.

5.0 SITE RECONNAISSANCE

5.1 Methodology and Limiting Conditions

The Subject Property and general vicinity were visited by an environmental professional from AESI on December 4, 2019. The site visit was limited to non-intrusive observations, and no sampling of soil, groundwater, or other types of media was performed.

The following sections summarize observations during the site reconnaissance of the Subject Property. Photographs were taken during the site visit to document current site conditions and are provided in Attachment 1. Observations made during the Subject Property reconnaissance, and items of potential or recognized environmental significance, if any, are recorded in our site reconnaissance notes, included in Appendix E.

5.2 General Subject Property Setting

The Subject Property is positioned in an area where general land use is predominantly residential in nature.

5.3 Current Occupant and Use of the Subject Property

At the time of the site reconnaissance, the Subject Property was vacant, and all buildings demolished except for the water tower and two small structures that were formerly a garage and pumphouse for the water tower. The water tower is no longer used for that purpose. It is now a cellular tower for Sprint and AT&T, and the two structures appear to be used in connection with the cellular tower. All utilities to the Subject Property are reportedly discontinued. The Issaquah School District occupies and controls the Subject Property under eminent domain.

5.4 Description of Structures, Roads, and Other Improvements

There are two points of access representing the endpoints of the Providence Heights Loop, a road that runs along the perimeter of the three parcels comprising the Subject Property. Both points of access are from 228th Avenue SE. The first, which is approximately ¼ mile south of the second, appears to be the main entrance. It is wider than the second and leads to a fork with a stop sign and signage with directions to the church and the gym/swimming pool and YMCA. The second is narrower and blocked behind a locked fence.

5.5 Current Uses of the Adjoining Properties

Properties adjoining the Subject Property are identified in the bullets below.

- The adjoining property to the north is currently occupied by Providence Point Condominium Complex - residential.
- The adjoining property to the south is currently occupied by Providence Point Condominium Complex - residential.
- The adjacent property to the west is currently occupied by Providence Point Condominium Complex - residential.
- The adjacent property to the east is currently occupied by 228th Avenue SE, and beyond that single-family homes.

5.6 Exterior Observations

The Subject Property is comprised of three contiguous properties:

- 1624069029 to the west - This parcel is virtually 100 percent wooded. Trees appear to be predominantly 8 to 10 inches in diameter and a mix of deciduous and evergreen species.

- 1624069001, the central and main parcel - This parcel is almost entirely clear within the Providence Heights Loop. It is wooded outside of the Loop. The former Trinity Lutheran College and YMCA were located in the central portion of this parcel. The buildings have been removed. The Loop is asphalt (degraded in places by grasses growing through it) as are the former parking lots in the southern portion of the parcel, the northwest portion of the parcel, and the northeast portion of the parcel. The surfaces that are not wooded or asphalt-covered are grass-covered. There is also, in the wooded southern tip of the parcel, a former water tower that is currently used as a cellular tower. An extension of the Loop leads to the water tower, which is cleared sufficiently to accommodate the tower and its appurtenances (see Attachment 1).

- 1624069031 to the east - This parcel is virtually 100 percent wooded. Trees appear to be predominantly 8 to 10 inches in diameter and a mix of deciduous and evergreen species.

One propane AST was observed inside the locked fenced area around the water tower. Its status was not apparent, but it was intact and undamaged. There were no signs of USTs, even in the area where the 500-gallon heating oil UST was removed and decommissioned in June 2007 (SES, 2007). No significant staining, adverse odors, stressed vegetation, or any other indications of improper use, storage, or disposal of hazardous materials were noted.

5.7 Interior Observations

No interior observations were made because all of the structures associated with Trinity Lutheran College were demolished and the two small buildings beneath the water tower were inaccessible behind a locked gate.

No RECs were identified from the Site Reconnaissance.

6.0 INTERVIEWS

During the performance of this Phase I ESA, AESI conducted the following interviews:

6.1 Interviews With Occupant(s)

During the site reconnaissance, AESI interviewed Mr. Thomas C. Mullins, Construction Coordinator, Issaquah School District. He shared the history of the property and current sensitivities of the surrounding residents. He shared information on the status of the water tower's current use as a cellular tower. In addition, he noted that there is likely heavy metal contamination in soil around the water tower from the paint removal process. He was not aware of any spills of hazardous substances, air quality issues, or any other environmental incidents on the Subject Property since their occupation in 2019.

6.2 Interviews With Local Government Officials

AESI did not specifically interview any local government officials as part of this Phase I ESA. Site records were obtained from King County and Ecology, which are discussed in the appropriate sections of this report if provided/available.

No RECs were identified from interviews conducted.

7.0 VAPOR INTRUSION ASSESSMENT

In accordance with Ecology's *Draft Guidance for Evaluating Soil Vapor Intrusion in Washington State: Investigation and Remedial Action* (Ecology, 2016), using EDR's Vapor Encroachment Screen tool (EDR, 2019g) AESI has conducted a Preliminary Vapor Intrusion Assessment of the Subject Property. The results of our assessment are provided below.

Based on information obtained during preparation of this Phase I ESA, no chemicals of sufficient volatility or toxicity are known or suspected to be present at the Subject Property. Additionally, no occupied or planned future buildings at the Subject Property are located within 100 feet of any known or suspected subsurface contamination source. In our opinion, the Subject Property

does not currently present a vapor intrusion hazard to current or future development at this time.

8.0 FINDINGS

8.1 *De Minimis* Conditions

A *de minimis* condition is a condition that generally does not present a threat to human health or the environment, and that generally would not be the subject of an enforcement action.

There were no *de minimis* conditions identified during this assessment.

8.2 Historical Recognized Environmental Conditions

A historical recognized environmental condition (HREC) is a past release of any hazardous substance or petroleum product that has occurred in connection with the Subject Property and has been addressed to the satisfaction of the applicable regulatory authority.

There were two HRECs identified for the Subject Property:

1. The former heating oil UST represents an historical REC for the Subject Property.
2. The former detention pond represents a second historical REC for the Subject Property.

8.3 Controlled Recognized Environmental Conditions

A controlled recognized environmental condition (CREC) is a REC resulting from a past release that has been addressed to the satisfaction of the applicable regulatory authority, with hazardous substances or petroleum products allowed to remain in place subject to the implementation of required controls.

There were no CRECs identified for the Subject Property.

8.4 Recognized Environmental Conditions

A REC is the presence, or likely presence, of hazardous substances or petroleum products that indicate a release, conditions indicative of a release, or conditions that pose a material threat of future release to the environment in, on, or at the Subject Property.

There were no RECs identified for the Subject Property.

9.0 OPINION

Based on the information gathered during this Phase I ESA, this assessment has not identified RECs that would present a material threat of a release of hazardous substances or petroleum hydrocarbons at the Subject Property. In our opinion, no further assessment appears warranted at this time.

9.1 Data Gaps

A data gap is a lack of or inability to obtain information required despite good faith efforts to gather such information. A data gap is only significant if information or professional experience raises reasonable concerns involving the data gap.

Three significant data gaps were encountered that could alter the findings of this assessment.

1. The Subject Property is large and significantly wooded. As such, there were extensive areas covered by leaves, blackberry bushes, and undergrowth, which could conceal potential RECs.

2. There was no access to the two buildings, the original garage and pumphouse for the water tower, beneath the water tower because that area was secured by the operators of the cellular units on top of the water tower.

3. The possible soil contamination from the removal of heavy metal-containing paint from the water tower may represent a REC if heavy metals are present above regulatory cleanup levels and the owners of the water/cell tower have not already cleaned up any contamination. No information beyond the anecdotal reference by Mr. Mullins. An environmental investigation may be needed to establish the presence and extent of this potential contamination.

10.0 CONCLUSIONS

We have performed a Phase I ESA in conformance with the scope and limitations of ASTM Practice E-1527-05 of the Issaquah School District Property located at 4221 (or 4441) 228th Avenue SE in Issaquah, King County, Washington. Any exceptions to, or deviations from, this practice are described in Sections 1.4, 1.5, and 11.0 of this report. This assessment has identified no RECs relative to the Subject Property. No further action appears warranted or is recommended at this time.

11.0 DEVIATIONS

No deviations from ASTM Practice E-1527-13 were requested by the user for this assessment.

12.0 ADDITIONAL SERVICES

No additional services were provided as part of the Phase I ESA.

13.0 QUALIFICATIONS

We declare that to the best of our professional knowledge and belief, we meet the definition of environmental professional as defined in §312.10 of 40 CFR312. We have the specific qualifications based on education, training, and experience to assess a property of the nature, history, and setting of the Subject Property. We have developed and performed all of the appropriate inquiries in conformance with the standards and practices set forth in 40 CFR Part 312. Resumes of the environmental professionals who performed this Phase I ESA are included in Appendix F.

14.0 CLOSURE

AESI personnel performed this assessment in accordance with generally accepted standards of care that existed in the State of Washington at the time of this study. Our findings and conclusions have been prepared in accordance with generally accepted professional practice in the area at this time. We make no other warranty, either express or implied.

We appreciate the opportunity to be of service to you on this project. If you should have any questions or require additional information, please feel free to contact us.

Sincerely,
ASSOCIATED EARTH SCIENCES, INC.
Kirkland, Washington

Ken V. Jennings, L.G.
Senior Geologist

Timothy S. Brown, L.G., L.Hg.
Associate Hydrogeologist

15.0 REFERENCES

2010 Sammamish Plateau Water and Sewer District Water Comprehensive Plan: 2011.

Environmental Data Resources, Inc. (EDR), 2019a, The EDR Radius Map™ Report with GeoCheck®, Issaquah School District Property, 4221 228th Avenue SE, Issaquah, WA 98029: Shelton, Connecticut, November 19, 2019.

EDR, 2019b, Certified Sanborn® map report, Issaquah School District Property, 4221 228th Avenue SE, Issaquah, WA 98029: Shelton, Connecticut, November 19, 2019.

EDR, 2019c, The EDR-city directory image report, Issaquah School District Property, 4221 228th Avenue SE, Issaquah, WA 98029: Shelton, Connecticut, November 21, 2019.

EDR, 2019d, The EDR aerial photo decade package, Issaquah School District Property, 4221 228th Avenue SE, Issaquah, WA 98029: Shelton, Connecticut, November 19, 2019.

EDR, 2019e, The EDR aerial photo decade package (2), Issaquah School District Property, 4221 228th Avenue SE, Issaquah, WA 98029: Shelton, Connecticut, November 19, 2019.

EDR, 2019f, The EDR historical topo map report with QuadMatch™, Issaquah School District Property, 4221 228th Avenue SE, Issaquah, WA 98029: Shelton, Connecticut, November 19, 2019.

EDR, 2019g, Vapor encroachment screen tool.

Jones, M.A 1998, Surficial hydrogeologic units of the Puget Sound aquifer system, Washington and British Columbia, for the Tacoma quadrangle.

King County, 2019, ParcelViewer, available at: https://gismaps.kingcounty.gov/parcelviewer2/

Sound Environmental Strategies, 2007, UST decommissioning report, Trinity Lutheran College: July 26, 2007.

United States Geological Survey, 1992, Geologic map of the Issaquah 7.5' quadrangle, King County, Washington.

Urban Redevelopment, LLC, 2007, Cleanup action report Trinity Lutheran College: April 23, 2007.

Washington State Department of Ecology, 2007, No Further Action determination under WAC 173-340-515(5) for the following hazardous waste site - Trinity Lutheran College: December 5, 2007.

Washington State Department of Ecology, 2016, Draft guidance for evaluating soil vapor intrusion in Washington State: Investigation and remedial action.

Washington State Department of Ecology, 2019a, Cleanup site search, available at: https://apps.ecology.wa.gov/gsp/SiteSearchPage.aspx.

Washington State Department of Ecology, 2019b, Toxics cleanup program web reporting, available at: https://apps.ecology.wa.gov/tcpwebreporting/report.aspx.

DATA SOURCES / REFERENCES:
USGS: 7.5' SERIES TOPOGRAPHIC MAPS, ESRI/I-CUBED/NGS 2013
KING CO: STREETS, CITY LIMITS 1/19, PARCELS 4/19
LOCATIONS AND DISTANCES SHOWN ARE APPROXIMATE

N

0 1000 2000
FEET

NOTE: BLACK AND WHITE REPRODUCTION OF THIS COLOR ORIGINAL MAY REDUCE ITS EFFECTIVENESS AND LEAD TO INCORRECT INTERPRETATION

associated earth sciences incorporated

VICINITY MAP

ISSAQUAH HIGH SCHOOL
ISSAQUAH, WASHINGTON

PROJ NO.	DATE:	FIGURE:
20180070V001	12/19	1

G:\GIS_Projects\aaY2018\180070 Issaquah HS\mxd\180070V001 F1 VM_IssHS.aprx

SITE

EXPLORATION BORING

EXPLORATION PIT

TEST PIT BY EARTH SOLUTIONS NW, 2014

TEST PIT BY TERRA ASSOCIATES INC., 2015

PARCEL

CONTOUR 20 FT

CONTOUR 5 FT

NOTE:
IMAGE TAKEN PRIOR TO DEMOLITION OF EXISTING STRUCTURES.
DEMO IN PROCESS DEC. 2018 AND DONE BY JUNE 2019.

DATA SOURCES / REFERENCES:
PSLC: KING COUNTY 2016, GRID CELL SIZE IS 3'.
DELIVERY 3 FLOWN 3/2/16 - 3/29/16.
CONTOURS FROM LIDAR
KING CO: STREETS, 1/19, PARCELS 4/19, AERIAL PICTOMETRY INT. 2017
TEST PITS FROM: "GEOTECHNICAL REPORT MADISON POINTE",
BY TERRA ASSOCIATES 11/14/2018

LOCATIONS AND DISTANCES SHOWN ARE APPROXIMATE

N

0 125 250
FEET

BLACK AND WHITE REPRODUCTION OF THIS COLOR ORIGINAL MAY REDUCE ITS EFFECTIVENESS AND LEAD TO INCORRECT INTERPRETATION

associated earth sciences incorporated

2017 AERIAL LIDAR BASED CONTOURS

ISSAQUAH HS #4 AND ES #17
ISSAQUAH, WASHINGTON

PROJ NO.	DATE:	FIGURE:
180070E001	12/19	2

Document Path: G:\GIS_Projects\aaY2018\180070 Issaquah HS\mxd\180070E001 F2 ESP_IssaquahHS.mxd

ATTACHMENT 1

Subject Property Photographs

1. FACING EAST FROM PROVIDENCE LOOP AT THE MAIN (SOUTHERN) ENTRANCE TO THE SUBJECT PROPERTY

2. FACING NORTHWEST AT THE SIGN AT THE FIRST FORK ALONG PROVIDENCE LOOP IN THE SOUTHWEST PORTION OF THE PROPERTY

.

3. FACING SOUTH AT THE FORMER WATER TOWER THAT IS NOW A CELLULAR TOWER IN THE SOUTHEAST PORTION OF THE SUBJECT PROPERTY.

.

4. FACING SOUTH AT THE LOCKED FENCE AND TWO SMALL BUILDINGS AT THE BASE OF THE WATER TOWER IN THE SOUTHEASTERN PORTION OF THE SUBJECT PROPERTY.

5. ABOVEGROUND PROPANE STORAGE TANK INSIDE THE LOCKED FENCE SURROUNDING THE WATER TOWER.

.

6. FACING NORTH AT THE NEIGHBORING PROVIDENCE POINT CONDOMINIUMS NORTH OF THE SUBJECT PROPERTY AND THE GRASSY CLEARING IN THE NORTHEASTERN PORTION OF THE SUBJECT PROPERTY.

7. FACING NORTHWEST ACROSS THE NORTHEASTERN GRASSY PORTION OF THE FORMER TRINITY LUTHERAN COLLEGE CAMPUS AND THE TREES THAT LINE IT.

.

8. FACING NORTHWEST FROM THE SOUTHERN PARKING LOT (ASPHALT) ON THE SUBJECT PROPERTY.

9. FACING NORTHEAST AT THE WOODED EASTERN PARCEL AND PART OF PROVIDENCE LOOP FROM THE WESTERN EXTENT OF THE EASTERN PARCEL.

10. FACING SOUTHWEST ACROSS THE SUBJECT PROPERTY FROM THE NORTHEASTERN PORTION OF THE CENTRAL PARCEL.

11. FACING NORTH AT A PONDED AREA IN THE NORTHEAST PORTION OF THE SUBJECT PROPERTY.

12. FACING SOUTHWEST ALONG PROVIDENCE LOOP. PROVIDENCE POINT CONDOMINIUMS ARE TO THE RIGHT ON THE OTHER SIDE OF A FENCE.

.

APPENDIX A

County Assessor Records

Department of Assessments

500 Fourth Avenue, Suite ADM-AS-0708, Seattle, WA 98104

Office Hours: Mon - Fri 8:30 a.m. to 4:30 p.m.

TEL: 206-296-7300
FAX: 206-296-5107
TTY: 206-296-7888

Send us mail

ADVERTISEMENT

- New Search
- Property Tax Bill
- Map This Property
- Glossary of Terms
- Area Report
- Print Property Detail

PARCEL DATA

Parcel	162406-9001	**Jurisdiction**	ISSAQUAH
Name	ISSAQUAH SCHOOL DISTRICT	**Levy Code**	1437
Site Address		**Property Type**	C
Geo Area	90-10	**Plat Block / Building Number**	
Spec Area		**Plat Lot / Unit Number**	
Property Name	VACANT LAND	**Quarter-Section-Township-Range**	NE-16-24-6

Legal Description
POR NE 1/4 BEG NE COR SD SUBD TH S ALG E LN 534.69 FT TH N 88-16-03 W 30 FT TO WLY MGN CO RD & TPOB TH CONT N 88-16-03 W 32 FT TO POC TH WLY ALG CRV RGT RAD 328 FT ARC DIST 171.74 FT TH N 58-16-03 W 543.65 FT TH WLY ALG CRV LFT RAD 62 FT ARC DIST OF 75.21 FT TH S 52-13-57 W 714.30 FT TH S 37-46-03 E 1412.55 FT TH ELY ALG CRV LFT RAD 160 FT ARC DIST 217.04 FT TH N 64-30-40 E 90.86 FT TH ALG CRV RGT RAD 190.25 FT ARC DIST OF 87.34 FT TO WLY MGN CO RD TH NLY ALG SD MGN 537.18 FT TH S 88-16-03 E 12 FT TO W LN OF E 30 FT SD SUBD TH N ALG SD W LN 676.23 FT TO TPOB TGW THAT POR OF NE 1/4 16-24-06 DAF - COMM AT NE COR OF SD SEC 16 TH N 88-28-02 W 542.49 FT ALG THE NORTH LN THOF TH S46-34-56 W 270.08 FT TO TPOB TH FR SD TPOB S 71-15-00 W 38.60 FT TH S 52-13-57 W 547.75 FT TH S 36-30-00 W 55.32 FT TH N 52-13-57 E 591.05 FT TO BEG OF A CRV CONCAVE TO SE HAVING A RAD OF 62.00 FT TH NELY 11.43 FT ALG SD CRV THRU A C/A OF 10-33-42 TO A RADIAL LN OF SD CRV WCH BRS N 37-46-04 W TH ALG A NON-TANG LN N 46-34-56E 35.25 FT TO THE TPOB
PLat Block:
Plat Lot:

LAND DATA

Click the camera to see more pictures.

Highest & Best Use As If Vacant	SINGLE FAMILY	**Percentage Unusable**	
Highest & Best Use As Improved	(unknown)	**Unbuildable**	NO
Present Use	Vacant(Single-family)	**Restrictive Size Shape**	NO
Land SqFt	1,257,142	**Zoning**	SF-SL
Acres	28.86	**Water**	WATER DISTRICT
		Sewer/Septic	PUBLIC
		Road Access	PUBLIC
		Parking	ADEQUATE
		Street Surface	PAVED

Views

Rainier	
Territorial	
Olympics	
Cascades	
Seattle Skyline	
Puget Sound	
Lake Washington	
Lake Sammamish	
Lake/River/Creek	
Other View	

Waterfront

Waterfront Location	
Waterfront Footage	0
Lot Depth Factor	0
Waterfront Bank	
Tide/Shore	
Waterfront Restricted Access	
Waterfront Access Rights	NO
Poor Quality	NO
Proximity Influence	NO

Designations

Historic Site	
Current Use	(none)
Nbr Bldg Sites	
Adjacent to Golf Fairway	NO
Adjacent to Greenbelt	NO
Other Designation	NO
Deed Restrictions	NO
Development Rights Purchased	NO
Easements	NO
Native Growth Protection Easement	NO
DNR Lease	NO

Nuisances

Topography	
Traffic Noise	
Airport Noise	
Power Lines	NO
Other Nuisances	NO

Problems

Water Problems	NO
Transportation Concurrency	NO
Other Problems	NO

Environmental

Environmental	NO

BUILDING

Reference Links:

- King County Tax Links
- Property Tax Advisor
- Washington State Department of Revenue (External link)
- Washington State Board of Tax Appeals (External link)
- Board of Appeals/Equalization
- Districts Report
- iMap
- Recorder's Office

Scanned images of surveys and other map documents

Notice mailing date: 07/04/2019

ADVERTISEMENT

Accessory

Accessory Type	Picture	Description	Qty	Unit Of Measure	Size	Grade	Eff Yr	%	Value	Date Valued
Pkg: Covrd, Sec		Garage	1	Square Feet	625	AVERAGE	1975	100	6000	2/23/2005
Pkg: Covrd, Sec		Pump House	1	Square Feet	550	AVERAGE	1975	100	5500	2/23/2005
Storage Tanks		Water Tank	1		150000	AVERAGE	1975	100	150000	2/23/2005

TAX ROLL HISTORY

Account	Valued Year	Tax Year	Omit Year	Levy Code	Appraised Land Value ($)	Appraised Imps Value ($)	Appraised Total Value ($)	New Dollars ($)	Taxable Land Value ($)	Taxable Imps Value ($)	Taxable Total Value ($)	Tax Value Reason
162406900108	2019	2020		1437	21,999,900	0	21,999,900	0	0	0	0	EX
162406900108	2018	2019		1437	21,999,900	0	21,999,900	0	0	0	0	EX
162406900108	2017	2018		1437	18,857,100	8,192,000	27,049,100	0	18,857,100	8,192,000	27,049,100	
162406900108	2016	2017		1437	17,599,900	9,003,300	26,603,200	0	17,599,900	9,003,300	26,603,200	
162406900108	2015	2016		1437	17,599,900	9,003,300	26,603,200	0	17,599,900	9,003,300	26,603,200	
162406900108	2014	2015		1437	17,599,900	9,250,800	26,850,700	0	17,599,900	9,250,800	26,850,700	
162406900108	2013	2014		1437	17,599,900	9,548,300	27,148,200	0	17,599,900	9,548,300	27,148,200	
162406900108	2012	2013		1437	17,599,900	9,846,100	27,446,000	0	0	0	0	EX
162406900108	2011	2012		1437	17,599,900	10,097,000	27,696,900	0	0	0	0	EX
162406900108	2010	2011		1430	17,599,900	9,915,300	27,515,200	0	0	0	0	EX
162406900108	2009	2010		1430	17,599,900	11,305,800	28,905,700	0	0	0	0	EX
162406900108	2008	2009		1430	2,575,000	26,527,500	29,102,500	0	0	0	0	EX
162406900108	2007	2008		1430	2,453,000	26,162,600	28,615,600	0	0	0	0	EX
162406900108	2006	2007		1430	2,262,800	24,342,500	26,605,300	0	0	0	0	EX
162406900108	2005	2006		1430	1,885,700	24,008,500	25,894,200	0	0	0	0	EX
162406900108	2004	2005		1430	1,533,700	5,369,100	6,902,800	0	0	0	0	EX
162406900108	2003	2004		1430	1,533,700	4,903,500	6,437,200	0	0	0	0	EX
162406900108	2002	2003		6825	1,885,700	5,003,200	6,888,900	0	0	0	0	NP
162406900108	2001	2002		6825	2,199,900	4,302,000	6,501,900	0	0	0	0	NP
162406900108	2000	2001		6825	1,885,000	5,249,000	7,134,000	0	0	0	0	NP
162406900108	1999	2000		6825	1,885,000	5,207,900	7,092,900	0	0	0	0	NP
162406900108	1997	1998		6825	0	0	0	0	1,885,000	12,550,000	14,435,000	
162406900108	1996	1997		6825	0	0	0	0	1,886,000	12,551,000	14,437,000	
162406900108	1995	1996		6825	0	0	0	0	1,886,000	12,551,000	14,437,000	
162406900108	1994	1995		6825	0	0	0	0	1,885,000	12,551,000	14,436,000	
162406900108	1992	1993		6825	0	0	0	0	1,885,000	7,632,000	9,517,000	
162406900108	1990	1991		6825	0	0	0	0	865,800	7,632,400	8,498,200	
162406900108	1988	1989		6825	0	0	0	0	288,600	7,632,400	7,921,000	
162406900108	1986	1987		6825	0	0	0	0	216,400	7,632,400	7,848,800	
162406900108	1985	1986		6825	0	0	0	0	216,400	7,632,400	7,848,800	
162406900108	1984	1985		6825	0	0	0	0	700	25,700	26,400	
162406900108	1982	1983		6825	0	0	0	0	800	25,700	26,500	

SALES HISTORY

Excise Number	Recording Number	Document Date	Sale Price	Seller Name	Buyer Name	Instrument	Sale Reason
2361357	20080829001145	8/29/2008	$22,720,000.00	LUTHERAN BIBLE INSTITUTE OF SEATTLE	PLATEAU CAMPUS L L C	Statutory Warranty Deed	None
1468767	199602080000	12/30/1994	$40,000.00	SWANSON-DEAN/DAEWOO PARTNERSHIP	LUTHERAN BIBLE INSTITUTE OF SEATTLE	Quit Claim Deed	None

REVIEW HISTORY

Tax Year	Review Number	Review Type	Appealed Value	Hearing Date	Settlement Value	Decision	Status
2020	R271104	Review - Destruct	$0	1/1/1900	$0		Completed

PERMIT HISTORY

Permit Number	Permit Description	Type	Issue Date	Permit Value	Issuing Jurisdiction	Reviewed Date
DEM17-00002	Demolition of vacant church, dormitories and accessory buildings.,	Demolition	6/1/2017	$3,000,000	ISSAQUAH	11/18/2019

HOME IMPROVEMENT EXEMPTION

- New Search
- Property Tax Bill
- Map This Property
- Glossary of Terms
- Area Report
- Print Property Detail

ADVERTISEMENT

Updated: Jan. 29, 2019

Share Tweet Email

© King County, WA 2019 Privacy Accessibility Terms of use

Information for... **Do more online**
Get help

Inspection	Date	Status	Staff	Notes	Documents
TESC INITIAL INSP	12/6/2017	Not Ready	Jason Bond		
SITE INSPECTION	12/12/2017	Stop Work	Jason Bond	Terry and I went on site and found that aesbestos abatement had begun. Windows on the Noth side of the building had been removed. Due to permit conditions no work is allowed untill those conditions are met. Told Matt with Rhine that they had to stop all the work untill conditions have been met. Email is attached.	
TESC INITIAL INSP	12/14/2017	Pass	Jason Bond	Spoke with Matt, still needed the silt fence around the wetland area away from the building. He had the fencing onsite will have it installed by the end of the day.	
SITE INSPECTION	12/19/2017	Pass	Jason Bond		
SITE INSPECTION	12/29/2017	Pass	Jason Bond		
SITE INSPECTION	1/8/2018	Pass	Jason Bond		
SITE INSPECTION	1/10/2018	Stop Work	Jason Bond	Stop work was posted on the East entrance door. See chronology.	
SITE INSPECTION	1/12/2018	Pass	Jason Bond	The chain gate to the site was open so I went in. I spoke with Erik who said they were finishing the L and I approved work that was in progress when the stop work order was issued. No work will take place after that.	
SITE INSPECTION	1/17/2018	Pass	Jason Bond	Gate was open so I checked. Spoke with one of the 3 people on site (didn't catch her name but was the other super other than Erik). They are still demobilizing. Collecting all the tools removing the rumble strips, etc.. She said they would probably be most of the week.	
SITE INSPECTION	2/27/2018	Pass	Jason Bond	Met with Harry (BO), the owner, and contractor to discuss what is allowed for work on site. All work must be indoors. Nothing on the outside of the buiding or grounds can be disturbed.	
SITE INSPECTION	3/8/2018	Pass	Jason Bond	Walked the site. Outside of building is undisturbed, abatement continues on the inside of the building.	
SITE INSPECTION	3/15/2018	Pass	Jason Bond		
SITE INSPECTION	3/15/2018	Pass	Jason Bond		
SITE INSPECTION	3/20/2018	Pass	Jason Bond	3 citizens were outside fence, and parked at the bottom. Said they were allowed to view from outside the fence. All work continues n the inside only, no disturbance to the grounds or outside of the building.	
SITE INSPECTION	4/4/2018	Pass	Jason Bond	Took a photo or a water hose entering the building through a broken valiance. This may be damage to the outside, but I don't see another viable option to get water inside in this area to continue abatement.	
DEMO / UTILITIES	4/9/2018	Pass	Jason Bond	Asbestos work continues inside the building. No work shown outside the building.	
DEMO / UTILITIES	4/16/2018	Pass	Jason Bond		

DEMO / UTILITIES	4/23/2018	Pass	Jason Bond	On site with Kyle to introduce him to site and Super. New Super on site is Dennis Staples. I asked him about a staff visit to the sanctuary. It was being abateted at the time but if all goes well would be available next week possibly Thursday.
DEMO / UTILITIES	5/8/2018	Pass	Jason Bond	They are taking down interior walls, but no concrete. Harry sent email that OK'd some more work this is part of the approved work. Matt Moran is the super back on site.
DEMO / UTILITIES	5/11/2018	Pass	Jason Bond	
DEMO / UTILITIES	5/14/2018	Pass	Jason Bond	Spoke with Matt on site. PSE is de-energized and looking for the meters. Some abatement work (windows) is happening iniside. Demo on the walls continues, Matt hopes to remove debris this week. The water tank was filled today.
SITE INSPECTION	5/22/2018	Pass	Jason Bond	windows are being removed. Not the stained glasss just the regular aesbestos windows. Some of the landscpae has been removed and is piled up for removal. Only 2 workers on site today they will be working on removing more of the windows, not the stained glass windows, just continue to remove the normal windows.
SITE INSPECTION	5/29/2018	Pass	Jason Bond	Fencing and everything else is still in place to secure the site.
SITE INSPECTION	6/12/2018	Pass	Jason Bond	Spoke with Matt from Rhine. The last of the windows and abatement is being completed. Site has been cleaned up with yard debris and other soft interier debris removed. All the hazardous materials are out and covered. Hazardous waste is coming tomorrow to inventory and then remove the material later in the week.
SITE INSPECTION	6/25/2018	Pass	Jason Bond	Continuing indoor removal. Working in the basement near the boiler room. Starting to dump debris.
SITE INSPECTION	7/13/2018	Pass	Jason Bond	Small crew on site removing debris piles and finishing work on the west side building.
SITE INSPECTION	8/7/2018	Pass	Jason Bond	Spoke with Matt from Rhine. Beginnning to remove roofs. Haul out of materials tomorrow or Thursday. Spoke to him about the working hours and he understood and wasnt sure what happened. He reiterated the hours again to his crew today. PCB reports he was hoping today.
SITE INSPECTION	8/13/2018		Jason Bond	Crew is working on the roofs. They have water going as they break up and remove the roofing material. Matt (site super) is on the roof so no chance to talk to him today. Sight looks good and clean.
SITE INSPECTION	8/20/2018	Pass	Jason Bond	Continuing roof demo. Matt informed they may be on strike tomorrow and not working. If working continue roof work.
TESC INSPECTION	12/28/2018	Pass	Jason Bond	

**FINAL INSPECTION	5/22/2019	Rescheduled	Jason Bond	
**FINAL INSPECTION	5/23/2019	Correction Required	Jason Bond	Hinton and I met with Todd Larsen from Rhine. The contstruction fencing and portable restrooms need to be removed. Todd informed that will be tomorrow and Tuesday. I will put in a final inspection for Tuesday.
**FINAL INSPECTION	5/29/2019	Correction Required	Chris Grabowski	Performed inspection per BO Harry Hinton's request. Chain link fence has not been removed.
**FINAL INSPECTION	6/5/2019	Pass	Jason Bond	All fencing and portable restrooms have been removed. All TESC remains in place as agreed.

10/12/2021

Permit #	Status	Description
BLD21-00242	In Review	HS#4 PARKING GARAGE CONSTRUCTION OF A 453 STALL TWO TIER OPEN PARKING GARAGE TO SERVE SCHOOL STAFF AND STUDENT PARKING FOR ISSAQUAH SCHOOL DISTRICT&#39S HIGH SCHOOL #4 AND ELEMENTARY SCHOOL #17.
BLD21-00025	In Review	HIGH SCHOOL #4 New High School
BLD21-00026	Waiting for Corrections	ISD ELEMENTARY SCHOOL #17 New Elementary School
BLD20-00248	Finaled	SD35 5G/NR 2021 Removing (3) existing antennas, Removing (6) TMA's, & (6) Diplexers, Adding (3) antennas, Adding (3) RRU's, and ancillary equipment to existing facility. .
PRE20-00008	Screening	ISSAQUAH HIGH SCHOOL #4 AND ELEMENTARY SCHOOL #17 USING TO TRACK PEER REVIEWS - SEE CHRONO
PRE20-00007	Screening	HS/ES CRITICAL AREAS CONSULTANT REVIEWS
COM20-00001	In Review	ISSAQUAH HIGH SCHOOL #4 AND ELEMENTARY SCHOOL #17 Construction of a new 226,500 sf high school to serve 1,400 students in grades 9-12 and a new 71,300 sf elementary school serving 600 students in grades K-5. The high school includes general use classrooms, library, commons, food services, performing arts center, gymnasium with auxiliary gyms, locker rooms with fitness and activity rooms, career technical education rooms, and supporting administrative spaces. The elementary school includes general use classrooms, commons, gymnasium, library, music and supporting administrative spaces. The 40.79 acre site will also include surface and structured parking areas, football field/ track/ covered grandstands, softball and baseball fields, tennis courts, and a covered play building. Proposed site work includes a new entry access road to both the high school and elementary school, a separate bus drop off to the south, a fire lane at the perimeter and site retaining walls.
APP19-00006	Screening	NEW ISSAQUAH ELEM & HIGH SCHOOL PROVIDENCE POINT UMBRELLA ASSOCIATION TO APPEAL FINAL DETERMINATION OF NON-SIGNIFICANCE
PRE19-00005	Closed	ISSAQUAH HIGH SCHOOL #4 AND ELEMENTARY SCHOOL #17 Construction of a new 237,000 sf high school to serve 1,400 students in grades 9-12 and a new 75,000 sf elementary school serving 600 students in grades K-5. The high school includes general use classrooms, library, commons, food services, performing arts center, gymnasium with auxiliary gyms, locker rooms with fitness and activity rooms, career technical education rooms, and supporting administrative spaces. The elementary school includes general use classrooms, commons, gymnasium, library, music and supporting administrative spaces. The 34.6 acre site will also include surface and structured parking areas, football field/ track/ covered grandstands, softball and baseball fields, tennis courts, and a covered play building. Proposed site work includes a new entry access road to both the high school and elementary school, a separate bus drop off to the south, a firelane at the perimeter and site retaining walls.
BLD18-00265	Finaled	AT&T SITE: SD35 - PINE LAKE AT&T equipment upgrades and maintenance to existing radio tower wireless telecommunications facility. AT&T proposes to Add (3) B66 to the existing FN/WCS antennas
BLD18-00138	Finaled	SD35_PINE LAKE_3C_AT&T UPGRADES AT&T equipment upgrades and maintenance on existing water tank wireless communications facility. AT&T proposes: Replacing (3) Panel Antennas. Install: (6) New RRH Units.

APP18-00003	Screening	CAMPUS CITY CHURCH DEMOLITION APPEAL Appeal of the March 28, 2018 Mitigated Determination of Non-Significance (MDNS) for Churchome's proposal to demolish the Providence Heights Campus (Permit #DEM17-00002, SEP17-00004).
APP18-00001	Screening	PROVIDENCE HEIGHTS STOP WORK APPEAL Owners appeal the stop work order signed by City of Isaquah Supervising Building Inspector on February 22, 2018.
SW17-00041	Issued	CITY CHURCH CAMPUS DEMO GRADING City Church Demo Grading - Associated with the City Church Campus demolition, this permit removes hard surfaces and fills voids with reclaimed material onsite
APP17-00004	Screening	PROVIDENCE HEIGHTS CITY CHURCH APPEAL
ROW17-00074	Issued	ZAYO 10097915 PINE LAKE REROUTE FIBER SOLUTIONS WO 10097915-PINE LAKE REROUTE - 1,589' new aerial- install new strand & lash; 272' new ug- directional bore & trench in grass area/paved roadway/under sidewalk, install vault, polyducts, fiber; 25' Risers, install polyducts.
BLD17-00203	Finaled	SE03XC127 PINE LAKE Modification of existing wireless telecommunication facility includes removing (60 existing panel antennas, installing (3) new antennas, installing (6) new Remote Radio Units, and installing 3 new filters.
APP17-00003	In Review	PROVIDENCE HEIGHTS SEPA APPEAL Appeal of MDNS Issued to Plateau Campus LLC
SEP17-00004	Decision Issued	CAMPUS CITY CHURCH DEMOLITION Demolish buildings - Reference DEM17-00002
DEM17-00002	Finaled	CITY CHURCH CAMPUS DEMOLITION CITY CHURCH CAMPUS DEMOLITION - Demolition of vacant church, dormitories and accessory buildings.
BLD15-00418	Expired	SD35 PINE LAKE 2C Remove 3 existing antennas and replace with 3 new antennas. Install 3 new RRH's (remote radio heads) on existing pipe mounts behind antennas.
CON15-00002	Expired	CITY CHURCH SITE SUBDIVISION
TIA15-00006	Canceled	CITY CHURCH SITE SUBDIVISION
BLD15-00246	Finaled	T-MOBILE SE02655A LUTHERAN BIBLE WATER TANK The proposal involves replacing (3) existing panel antennas with (3) new panel antennas, removing (3) existing TMAs, and adding (3) remote radio units and associated cabling at an existing wireless communication facility. No additional height is proposed. This project should be land use exempt under Rule 6409(a).
BLD14-00091	Finaled	SPRINT PINE LAKE 2.5 GHz Sprint is proposing the addition of 3 panel antennas and 3 RRU's to the existing Sprint communications facility/
SGN14-00080	Finaled	CITY KIDS A-FRAME Display A-Frame
SGN14-00078	Finaled	SAMMAMISH FAMILY YMCA A-FRAME Display A-frame sign
PUB13-00331	Canceled	VERIZON SEAQ JACOBS LAUGHING LAKE Verizon proposes to install twelve (12) antennas at the top of an existing 109 foot 10 inch water tank. The proposal includes a new 8 foot by 20 foot concrete slab with five (5) new equipment cabinets and a backup generator.
BLD13-00436	Finaled	VERIZON SEAQ JACOBS LAUGHING LAKE Replace 3 panel antennas with new equipment cabinets and a backup generator.
ASDP13-00005	Decision Issued	VERIZON WIRELESS SEA LAUGHING JACOBS LK The applicant, Verizon, proposes to install twelve (12) antennas to the water tank located at 4221 228TH AVE SE. The proposal includes a new 9' by 20' concrete slab with five (5) new equipment cabinets and a backup generator.
SGN13-00045	Finaled	CITY KIDS SCHOOL A-FRAME A-frame for City Kids School
SGN12-00109	Finaled	CITY KIDS SCHOOL CITY KIDS SCHOOL. A-FRAME

SGN12-00014	Finaled	SAMMAMISH CHRISTIAN NOAHS ARK A-Frame sign for Sammamish Christian Preschool / Noah's Ark Preschool.
BLD11-00146	Finaled	AT&T WIRELESS ANTENNA Replace 3 antenna and add 6 remote radio heads to existing water tower.
PLN11-00021	Decision Issued	AT&T WIRELESS ANTENNA Replace 3 antenna and add 6 remote radio heads to existing water tower.
SGN11-00072	Finaled	SAMMAMISH CHRISTIAN NOAHS ARK A-Frame sign for Sammamish Christian Preschool / Noah's Ark Preschool.
		GREAT BIG GET TOGETHER A special event request from The City Church for an all church picnic entitled, "Great Big Get Together," scheduled for August 29th, 2010 from 1:00pm to 7:00pm. The City church has 6 locations throughout the Puget Sound region, and this picnic will allow the church members to come together. The location of the event is at 4221 228th Avenue SE. The applicant included a site map with a diagram of the shuttle route for overflow parking. Overflow parking has been arranged at Eastridge Assembly of God and Sunny Hills Elementary. A music conert with a live band will play from 6:00-7:00pm. Canopies will be erected on site. Commercial food vendors will be on site. The applicant expects 2,500 people to attend this event. Port-a-potties will be available on site; in addition, indoor restrooms will be available. One 3'X4' directional A-Frame sign will be placed at the corner of E Lake Sammamish Pkwy SE and SE 43rd and at the entrance to the City Church.
SPE10-00066	Issued	
SGN10-00059	Finaled	SAMMAMISH CHRISTIAN NOAHS ARK A-Frame sign for Sammamish Christian Preschool / Noah's Ark Preschool.
TRE10-00002	Issued	CITY CHURCH TREE REMOVAL This is to cut down hazar tree that is leaning towards neighbors fence and building, leave all material for nurse logs in forest. This has been inspected by Alan H
BLD09-00225	Finaled	SAMMAMISH CHRISTIAN SCHOOL Erection of portable interior walls and suspended ceiling within an existing space to house offices 1480 sf
E09-05324	Finaled	CITY CHURCH CLOTHES WASHERS A (Other) (Alteration) project installing (4 Clothes Washer)
		GREAT BIG GET TOGETHER A special event request from Leon Sandberg, Creative Arts Pastor of The City Church, 4221 228th Avenue SE, for an all church picnic entitled, "Great Big Get Together," scheduled for August 30th, 2009 from 2:00pm to 7:00pm. The City church has 6 locations throughout the Puget Sound region, and this picnic will allow the church members to come together. The applicant included a site map with a diagram of the shuttle route for overflow parking. Overflow parking has been arranged at Pine Lake Middle School and Sunny Hills Elementary through Issaquah School District. Recorded music will be playing throughout the event with a live band from 6:00-7:00pm. No tents will be used, however, commercial food vendors will be on site, setting up their own booths like at farmers' markets, each providing its own health permit. The applicant expects 2,000 - 2,500 people to attend this event. Port-a-potties will be available on site, in addition to indoor restrooms. One 3'X4' directional A-Frame sign will be placed at the corner of E Lake Sammamish Pkwy SE and SE 43rd and at the entrance to the City Church.
SPE09-00064	Issued	

FIR09-00065	Expired	CITY CHURCH FIRE SUPRESSION Upgrade fire suppression to UL 300 specs.
PUB09-00105	Finaled	.CITY CHURCH THE Remove dead sying and diseased trees near high traffic area and trim for normal pruning and maintenance.
MEC09-00010	Finaled	CITY CHURCH GAS PIPING LINES Install new gas line from meter to 3 new commerical ranges in kitchen
SGN09-00095	Finaled	CITY CHURCH Change face panels of existing double faced monument sign for "The City Church".
PUB08-00176	Screening	CITY CHURCH TREE REMOVAL Remove all dead trees over 6" in diameter. All understory perennial plant material (ferns, indian plum, currant etc) to be mulched/mowed to ground level.
BLD07-00413	Expired	SAMMAMISH CHRISTIAN SCHOOL EXPIRED Sammamish Christian School 1480 SF Tenant Improvement in existing space.
FIR07-00119	Finaled	TRINITY LUTHERAN COLLEGE New above ground storage tank and piping to existing generator. REF: BLD07-00119
BLD07-00317	Finaled	TRINITY LUTHERAN COLLEGE Remove leaking underground storage tank. REF: FIR07-00119 for installation of new above ground tank and piping to generator.
FIR07-00054	Finaled	TRINITY LUTHERAN COLLEGE Replace old fire alarm panel & 17 old smoke detectors.
PUB06-00443	Finaled	LUTHERAN BIBLE INSTITUTE Cascade Utility Inc. is cutting away a 20 ft section of pavement one foot on the west side of the fog line of 288th St. Directing traffic to slow and guiding traffic to stay in normal traffic lane.
SGN06-00044	Expired	SAMMAMISH FAMILY YMCA Banner and A-frame sign. Banner not to be displayed more than 60 days in the calendar year. Sammamish Family YMCA
SGN06-00032	Finaled	THE CITY CHURCH Reface existing Trinity Lutheran Church monument sign. Install 2 seperate tenant panels. One reading the City Church and one reading Trinity Lutheran Church. Refer to design #1792-B-02-of for details.
SGN05-00110	Canceled	THE CITY CHURCH SIGNAGE WITHDRAWN SEE SGN06-00032 Install a new 6' tall X 6' long X 1' wide internally illuminated monument sign on City ROW at the north entrance to the City Church property they share with Trinity Lutheran that informs patrons of the upcoming entrance to the church.
SPE05-00011	Canceled	THE CITY CHURCH SIGNAGE WITHDRAWN SEE SGN06-00032 Special use application to install a new 6' tall X 6' long X 1' wide internally illuminated monument sign on City ROW at the north entrance to the City Church property they share with Trinity Lutheran that informs patrons of the upcoming entrance to the church.
SGN05-00053	Expired	SAMMAMISH FAMILY YMCA Banner and Traffic-oriented A-frame. Signs not to be displayed more than 60 days. Sammamish Family YMCA
PLN05-00006	Finaled	AT&T CINGULAR SD35 PINE LAKE The applicant proposes to add three additional panel antennas to a water tank that is an existing AT&T telecommunication facility located at 4221 228th SE. Please see sheet A-4 for detailed information. Each of AT&T's proposed panel antennae is approximately fifty-one inches long and six to ten inches wide.
BLD05-00027	Expired	AT&T CINGULAR SD35 PINE LAKE The addition of three additional panel antennas on an existing AT&T telecommunications facility located on a water tank. Please see the enclosed project description for more detailed project information.
BLD04-00613	Expired	THE CITY CHURCH Remove partitions around confessionals & replace with half wall to enclose audio platform.
BLD04-00594	Expired	FLUX US CORP CELL TOWER Mount 4 antennae on water tower.
SGN04-00149	Expired	SAMMAMISH FAMILY YMCA Banner and Traffic-oriented A-frame. Signs not to be displayed more than 60 days.

PLN04-00006	Finaled	FLUX US CORP CELL TOWER Installation of four cellular antennas, one GPS antenna, one mircowave antenna(future), and one equipment cabinet on existing water tower currently being used as a communications facility.
BLD03-00283	Finaled	SAMMAMISH CHRISTIAN SCHOOL Tenant Improvements to first floor level of the existing Trinity College (owner) to make (2) elementary school classrooms and (1) optional elementary school classroom for Sammamish Christian Elementary School.
PLN03-00030	Pending	TRINITY LUTHERAN COLLEGE #1 The proposed development is to be a thirty six (36) unit residential development on approx. six (6) acres of ground located to the southwest of the main TLC campus, on the other side of 224th Lane SE. The site will be accessed from 224th Lane SE, with a minimum amount of impact to the existing land uses.
PLN03-00031	Pending	TRINITY LUTHERAN COLLEGE #1 This proposed development is to be the initial forty-six (46) unit phase of a medium/high density residential development on approx. seven (7) acres of ground located to the northeast of the TLC campus, fronting on 228th Ave SE. The site will be accessed from 228th Ave SE, with a minimal impact to the existing uses.
CON03-00015	Screening	SAMMAMISH CHRISTIAN SCHOOL Tenant improvements to the first floor level of the existing Trinity Lutheran College (owner) to make 2 elemntary school classrooms and 1 future elementary classroom for the Sammamish Christian Elementary School (Tenants). Hours of operation: 9 am - 3 pm, Monday-Friday.

APPENDIX B

User Provided Information Form
(Interview Substitute)

APPENDIX C

Environmental Data Resources, Inc.
Radius Map™ Report With GeoCheck®

4221 228TH AVE SE
4221 228TH AVE SE
ISSAQUAH, WA 98029

Inquiry Number: 5874721.2s
November 19, 2019

The EDR Radius Map™ Report with GeoCheck®

6 Armstrong Road, 4th floor
Shelton, CT 06484
Toll Free: 800.352.0050
www.edrnet.com

TABLE OF CONTENTS

SECTION	PAGE
Executive Summary	ES1
Overview Map	2
Detail Map	3
Map Findings Summary	4
Map Findings	8
Orphan Summary	65
Government Records Searched/Data Currency Tracking	GR-1

GEOCHECK ADDENDUM

Physical Setting Source Addendum	A-1
Physical Setting Source Summary	A-2
Physical Setting SSURGO Soil Map	A-5
Physical Setting Source Map	A-16
Physical Setting Source Map Findings	A-18
Physical Setting Source Records Searched	PSGR-1

Thank you for your business.
Please contact EDR at 1-800-352-0050
with any questions or comments.

Disclaimer - Copyright and Trademark Notice

This Report contains certain information obtained from a variety of public and other sources reasonably available to Environmental Data Resources, Inc. It cannot be concluded from this Report that coverage information for the target and surrounding properties does not exist from other sources. **NO WARRANTY EXPRESSED OR IMPLIED, IS MADE WHATSOEVER IN CONNECTION WITH THIS REPORT. ENVIRONMENTAL DATA RESOURCES, INC. SPECIFICALLY DISCLAIMS THE MAKING OF ANY SUCH WARRANTIES, INCLUDING WITHOUT LIMITATION, MERCHANTABILITY OR FITNESS FOR A PARTICULAR USE OR PURPOSE. ALL RISK IS ASSUMED BY THE USER. IN NO EVENT SHALL ENVIRONMENTAL DATA RESOURCES, INC. BE LIABLE TO ANYONE, WHETHER ARISING OUT OF ERRORS OR OMISSIONS, NEGLIGENCE, ACCIDENT OR ANY OTHER CAUSE, FOR ANY LOSS OF DAMAGE, INCLUDING, WITHOUT LIMITATION, SPECIAL, INCIDENTAL, CONSEQUENTIAL, OR EXEMPLARY DAMAGES. ANY LIABILITY ON THE PART OF ENVIRONMENTAL DATA RESOURCES, INC. IS STRICTLY LIMITED TO A REFUND OF THE AMOUNT PAID FOR THIS REPORT.** Purchaser accepts this Report "AS IS". Any analyses, estimates, ratings, environmental risk levels or risk codes provided in this Report are provided for illustrative purposes only, and are not intended to provide, nor should they be interpreted as providing any facts regarding, or prediction or forecast of, any environmental risk for any property. Only a Phase I Environmental Site Assessment performed by an environmental professional can provide information regarding the environmental risk for any property. Additionally, the information provided in this Report is not to be construed as legal advice.

Copyright 2019 by Environmental Data Resources, Inc. All rights reserved. Reproduction in any media or format, in whole or in part, of any report or map of Environmental Data Resources, Inc., or its affiliates, is prohibited without prior written permission.

EDR and its logos (including Sanborn and Sanborn Map) are trademarks of Environmental Data Resources, Inc. or its affiliates. All other trademarks used herein are the property of their respective owners.

EXECUTIVE SUMMARY

A search of available environmental records was conducted by Environmental Data Resources, Inc (EDR). The report was designed to assist parties seeking to meet the search requirements of EPA's Standards and Practices for All Appropriate Inquiries (40 CFR Part 312), the ASTM Standard Practice for Environmental Site Assessments (E 1527-13), the ASTM Standard Practice for Environmental Site Assessments for Forestland or Rural Property (E 2247-16), the ASTM Standard Practice for Limited Environmental Due Diligence: Transaction Screen Process (E 1528-14) or custom requirements developed for the evaluation of environmental risk associated with a parcel of real estate.

TARGET PROPERTY INFORMATION

ADDRESS

4221 228TH AVE SE
ISSAQUAH, WA 98029

COORDINATES

Latitude (North):	47.5710550 - 47° 34' 15.79''
Longitude (West):	122.0379490 - 122° 2' 16.61''
Universal Tranverse Mercator:	Zone 10
UTM X (Meters):	572359.5
UTM Y (Meters):	5268856.0
Elevation:	512 ft. above sea level

USGS TOPOGRAPHIC MAP ASSOCIATED WITH TARGET PROPERTY

Target Property Map:	6005197 ISSAQUAH, WA
Version Date:	2014

AERIAL PHOTOGRAPHY IN THIS REPORT

Portions of Photo from:	20150825
Source:	USDA

MAPPED SITES SUMMARY

Target Property Address:
4221 228TH AVE SE
ISSAQUAH, WA 98029

Click on Map ID to see full detail.

MAP ID	SITE NAME	ADDRESS	DATABASE ACRONYMS	RELATIVE ELEVATION	DIST (ft. & mi.) DIRECTION
A1	TRINITY LUTHERAN CHU	4221 228TH AVE SE	ALLSITES, CSCSL NFA, ASBESTOS, NPDES		TP
A2	PLATEAU PROPERTY LLC	4221 28TH AVE SE	ALLSITES		TP
A3	TRINITY LUTHERAN CHU	4221 228TH AVE SE	RGA HWS		TP
A4	PLATEAU PROPERTY	4221 28TH AVE NE	FINDS, ECHO		TP
A5	PLATEAU PROPERTY LLC	4221 28TH AVE SE	RCRA-LQG		TP
A6	TRINITY LUTHERAN CHU	4221 228TH AVE SE	VCP		TP
A7	TRINITY LUTHERAN CHU	4221 228TH AVE SE	FINDS, ECHO		TP
A8	LUTHERAN BIBLE INSTI	4221 228TH SE	UST		TP
B9	MARIANWOOD EXTENDED	3725 PROVIDENCE PT D	UST	Lower	710, 0.134, WNW
B10	MARIANWOOD EXTENDED	3725 PROVIDENCE PT D	ALLSITES	Lower	710, 0.134, WNW
B11	THOMAS QUICKSTAD DDS	3707 PROVIDENCE DR S	ALLSITES	Lower	719, 0.136, WNW
12	COTTAGES AT SPIRITWO		ALLSITES	Lower	1244, 0.236, North
13	223RD ASSEMBLAGE	22245 SE 38TH ST	ALLSITES, NPDES	Lower	1312, 0.248, NW
14	PROVIDENCE RIDGE	XXX SE 43RD WAY	ALLSITES, NPDES	Lower	1600, 0.303, SW
15	EVERGREEN ACADEMY MO	3601 228TH AVE SE	ALLSITES	Lower	1657, 0.314, NNE
16	PINE LAKE MIDDLE SCH	3200 228TH AVE SE	ALLSITES, ASBESTOS, NPDES	Lower	1911, 0.362, NNE
17	KING COUNTY SAMMAMIS	21985 SE 43RD WAY	ALLSITES	Lower	1926, 0.365, WSW
18	223RD PROPERTY	3525 223RD AVE SE	ALLSITES, ASBESTOS	Lower	2093, 0.396, NNW
C19	LAUREL HILL IV	3324 225TH AVE SE	ALLSITES	Lower	2376, 0.450, North
C20	LAUREL HILL DIVS 2 &	3311 225TH AVE SES	ALLSITES	Lower	2422, 0.459, North
21	SORRENTO ESTATES	2282X SE 48TH STREET	ALLSITES	Lower	2424, 0.459, South
22	STRAND SHORT PLAT	3227 228TH AVE SE	ALLSITES, ASBESTOS	Lower	2529, 0.479, North
23	HALL SUBDIVISION	INTRSCTN OF 32ND ST	ALLSITES	Lower	2617, 0.496, North
24	DRY CLEAN USA	3048 ISSAQUAH PINE L	CSCSL, ALLSITES, RCRA NonGen / NLR, FINDS, ECHO,...	Lower	3437, 0.651, NNE

EXECUTIVE SUMMARY

TARGET PROPERTY SEARCH RESULTS

The target property was identified in the following records. For more information on this property see page 8 of the attached EDR Radius Map report:

Site	Database(s)	EPA ID
TRINITY LUTHERAN CHU 4221 228TH AVE SE ISSAQUAH, WA 98029	ALLSITES Facility Id: 71497169 Facility Id: 8712818 CSCSL NFA Contaminant Name: Polycyclic Aromatic Hydrocarbons CS Id: 3095 NFA Date: 12/05/2007 Soil: Below Cleanup Levels Facility/Site Id: 8712818 ASBESTOS NPDES Permit ID: WAR306012	N/A
PLATEAU PROPERTY LLC 4221 28TH AVE SE ISSAQUAH, WA 98029	ALLSITES Facility Id: 60074	N/A
TRINITY LUTHERAN CHU 4221 228TH AVE SE ISSAQUAH, WA	RGA HWS Facility ID: 8712818	N/A
PLATEAU PROPERTY 4221 28TH AVE NE ISSAQUAH, WA 98029	FINDS Registry ID:: 110070491302 ECHO Registry ID: 110070491302	N/A
PLATEAU PROPERTY LLC 4221 28TH AVE SE ISSAQUAH, WA 98029	RCRA-LQG EPA ID:: WAH000055386	WAH000055386
TRINITY LUTHERAN CHU 4221 228TH AVE SE ISSAQUAH, WA 98029	VCP Date NFA: 2007-12-05 Date NFA: 2007-12-05 Facility ID: 8712818 VCP: NFA Cleanup Siteid: 3095 VCP: NFA	N/A
TRINITY LUTHERAN CHU 4221 228TH AVE SE ISSAQUAH, WA 98029	FINDS	N/A

EXECUTIVE SUMMARY

Registry ID:: 110036125449

ECHO
Registry ID: 110036125449

LUTHERAN BIBLE INSTI
4221 228TH SE
ISSAQUAH, WA 98027

UST N/A
Tank Closure Date: 1996-10-03 00:00:00
Tank Status: Exempt
Tank Status: Exempt - Removed
Tank Status: Removed
Site Id: 11029
Facility ID: 71497169

DATABASES WITH NO MAPPED SITES

No mapped sites were found in EDR's search of available ("reasonably ascertainable ") government records either on the target property or within the search radius around the target property for the following databases:

STANDARD ENVIRONMENTAL RECORDS

Federal NPL site list

NPL ---------- National Priority List
Proposed NPL ---------- Proposed National Priority List Sites
NPL LIENS ---------- Federal Superfund Liens

Federal Delisted NPL site list

Delisted NPL ---------- National Priority List Deletions

Federal CERCLIS list

FEDERAL FACILITY ---------- Federal Facility Site Information listing
SEMS ---------- Superfund Enterprise Management System

Federal CERCLIS NFRAP site list

SEMS-ARCHIVE ---------- Superfund Enterprise Management System Archive

Federal RCRA CORRACTS facilities list

CORRACTS ---------- Corrective Action Report

Federal RCRA non-CORRACTS TSD facilities list

RCRA-TSDF ---------- RCRA - Treatment, Storage and Disposal

EXECUTIVE SUMMARY

Federal RCRA generators list

RCRA-SQG ---------- RCRA - Small Quantity Generators
RCRA-VSQG ---------- RCRA - Very Small Quantity Generators (Formerly Conditionally Exempt Small Quantity Generators)

Federal institutional controls / engineering controls registries

LUCIS ---------- Land Use Control Information System
US ENG CONTROLS ---------- Engineering Controls Sites List
US INST CONTROL ---------- Sites with Institutional Controls

Federal ERNS list

ERNS ---------- Emergency Response Notification System

State- and tribal - equivalent NPL

HSL ---------- Hazardous Sites List

State and tribal landfill and/or solid waste disposal site lists

SWF/LF ---------- Solid Waste Facility Database

State and tribal leaking storage tank lists

LUST ---------- Leaking Underground Storage Tanks Site List
INDIAN LUST ---------- Leaking Underground Storage Tanks on Indian Land

State and tribal registered storage tank lists

FEMA UST ---------- Underground Storage Tank Listing
AST ---------- Aboveground Storage Tank Locations
INDIAN UST ---------- Underground Storage Tanks on Indian Land

State and tribal institutional control / engineering control registries

INST CONTROL ---------- Institutional Control Site List

State and tribal voluntary cleanup sites

ICR ---------- Independent Cleanup Reports
INDIAN VCP ---------- Voluntary Cleanup Priority Listing
PTAP ---------- PTAP Site Listing

State and tribal Brownfields sites

BROWNFIELDS ---------- Brownfields Sites Listing

ADDITIONAL ENVIRONMENTAL RECORDS

Local Brownfield lists

US BROWNFIELDS ---------- A Listing of Brownfields Sites

EXECUTIVE SUMMARY

Local Lists of Landfill / Solid Waste Disposal Sites

SWRCY	Recycling Facility List
SWTIRE	Solid Waste Tire Facilities
INDIAN ODI	Report on the Status of Open Dumps on Indian Lands
DEBRIS REGION 9	Torres Martinez Reservation Illegal Dump Site Locations
ODI	Open Dump Inventory
IHS OPEN DUMPS	Open Dumps on Indian Land

Local Lists of Hazardous waste / Contaminated Sites

US HIST CDL	Delisted National Clandestine Laboratory Register
CDL	Clandestine Drug Lab Contaminated Site List
HIST CDL	List of Sites Contaminated by Clandestine Drug Labs
US CDL	National Clandestine Laboratory Register
PFAS	PFAS Contamination Site Location Listing

Local Land Records

LIENS 2	CERCLA Lien Information

Records of Emergency Release Reports

HMIRS	Hazardous Materials Information Reporting System
SPILLS	Reported Spills
SPILLS 90	SPILLS 90 data from FirstSearch

Other Ascertainable Records

RCRA NonGen / NLR	RCRA - Non Generators / No Longer Regulated
FUDS	Formerly Used Defense Sites
DOD	Department of Defense Sites
SCRD DRYCLEANERS	State Coalition for Remediation of Drycleaners Listing
US FIN ASSUR	Financial Assurance Information
EPA WATCH LIST	EPA WATCH LIST
2020 COR ACTION	2020 Corrective Action Program List
TSCA	Toxic Substances Control Act
TRIS	Toxic Chemical Release Inventory System
SSTS	Section 7 Tracking Systems
ROD	Records Of Decision
RMP	Risk Management Plans
RAATS	RCRA Administrative Action Tracking System
PRP	Potentially Responsible Parties
PADS	PCB Activity Database System
ICIS	Integrated Compliance Information System
FTTS	FIFRA/ TSCA Tracking System - FIFRA (Federal Insecticide, Fungicide, & Rodenticide Act)/TSCA (Toxic Substances Control Act)
MLTS	Material Licensing Tracking System
COAL ASH DOE	Steam-Electric Plant Operation Data
COAL ASH EPA	Coal Combustion Residues Surface Impoundments List
PCB TRANSFORMER	PCB Transformer Registration Database
RADINFO	Radiation Information Database
HIST FTTS	FIFRA/TSCA Tracking System Administrative Case Listing
DOT OPS	Incident and Accident Data

CONSENT Superfund (CERCLA) Consent Decrees
INDIAN RESERV Indian Reservations
FUSRAP Formerly Utilized Sites Remedial Action Program
UMTRA Uranium Mill Tailings Sites
LEAD SMELTERS Lead Smelter Sites
US AIRS Aerometric Information Retrieval System Facility Subsystem
US MINES Mines Master Index File
ABANDONED MINES Abandoned Mines
DOCKET HWC Hazardous Waste Compliance Docket Listing
UXO Unexploded Ordnance Sites
FUELS PROGRAM EPA Fuels Program Registered Listing
AIRS Washington Emissions Data System
COAL ASH Coal Ash Disposal Site Listing
DRYCLEANERS Drycleaner List
Financial Assurance Financial Assurance Information Listing
Inactive Drycleaners Inactive Drycleaners
MANIFEST Hazardous Waste Manifest Data
UIC Underground Injection Wells Listing
MINES MRDS Mineral Resources Data System

EDR HIGH RISK HISTORICAL RECORDS

EDR Exclusive Records

EDR MGP EDR Proprietary Manufactured Gas Plants
EDR Hist Auto EDR Exclusive Historical Auto Stations
EDR Hist Cleaner EDR Exclusive Historical Cleaners

EDR RECOVERED GOVERNMENT ARCHIVES

Exclusive Recovered Govt. Archives

RGA LF Recovered Government Archive Solid Waste Facilities List
RGA LUST Recovered Government Archive Leaking Underground Storage Tank

SURROUNDING SITES: SEARCH RESULTS

Surrounding sites were identified in the following databases.

Elevations have been determined from the USGS Digital Elevation Model and should be evaluated on a relative (not an absolute) basis. Relative elevation information between sites of close proximity should be field verified. Sites with an elevation equal to or higher than the target property have been differentiated below from sites with an elevation lower than the target property.
Page numbers and map identification numbers refer to the EDR Radius Map report where detailed data on individual sites can be reviewed.

Sites listed in ***bold italics*** are in multiple databases.

Unmappable (orphan) sites are not considered in the foregoing analysis.

EXECUTIVE SUMMARY

STANDARD ENVIRONMENTAL RECORDS

State- and tribal - equivalent CERCLIS

CSCSL: The State Hazardous Waste Sites records are the states' equivalent to CERCLIS. These sites may or may not already be listed on the federal CERCLIS list. Priority sites planned for cleanup using state funds (state equivalent of Superfund) are identified along with sites where cleanup will be paid for by potentially responsible parties. The data come from the Department of Ecology's Confirmed & Suspected Contaminated Sites List.

A review of the CSCSL list, as provided by EDR, and dated 07/16/2019 has revealed that there is 1 CSCSL site within approximately 1 mile of the target property.

Lower Elevation	Address	Direction / Distance	Map ID	Page
DRY CLEAN USA	***3048 ISSAQUAH PINE L***	***NNE 1/2 - 1 (0.651 mi.)***	***24***	***58***
Clean Up Siteid: 12424 Contaminant Name: Halogenated Solvents Soil: Confirmed Above Cleanup Levels Site Status: Cleanup Started Facility ID: 31348886				

State and tribal registered storage tank lists

UST: The Underground Storage Tank database contains registered USTs. USTs are regulated under Subtitle I of the Resource Conservation and Recovery Act (RCRA). The data come from the Department of Ecology's Statewide UST Site/Tank Report.

A review of the UST list, as provided by EDR, and dated 08/12/2019 has revealed that there is 1 UST site within approximately 0.25 miles of the target property.

Lower Elevation	Address	Direction / Distance	Map ID	Page
MARIANWOOD EXTENDED	3725 PROVIDENCE PT D	WNW 1/8 - 1/4 (0.134 mi.)	B9	39
Tank Status: Exempt Site Id: 12122 Facility ID: 91259777				

ADDITIONAL ENVIRONMENTAL RECORDS

Local Lists of Hazardous waste / Contaminated Sites

ALLSITES: Information on facilities and sites of interest to the Department of Ecology.

A review of the ALLSITES list, as provided by EDR, and dated 08/01/2019 has revealed that there are 14 ALLSITES sites within approximately 0.5 miles of the target property.

Lower Elevation	Address	Direction / Distance	Map ID	Page
MARIANWOOD EXTENDED	3725 PROVIDENCE PT D	WNW 1/8 - 1/4 (0.134 mi.)	B10	40

Facility Id: 91259777				
THOMAS QUICKSTAD DDS Facility Id: 8437952	3707 PROVIDENCE DR S	WNW 1/8 - 1/4 (0.136 mi.)	B11	40
COTTAGES AT SPIRITWO Facility Id: 5342		N 1/8 - 1/4 (0.236 mi.)	12	41
223RD ASSEMBLAGE Facility Id: 12134	***22245 SE 38TH ST***	***NW 1/8 - 1/4 (0.248 mi.)***	***13***	***41***
PROVIDENCE RIDGE Facility Id: 5213	***XXX SE 43RD WAY***	***SW 1/4 - 1/2 (0.303 mi.)***	***14***	***42***
EVERGREEN ACADEMY MO Facility Id: 9199	3601 228TH AVE SE	NNE 1/4 - 1/2 (0.314 mi.)	15	43
PINE LAKE MIDDLE SCH Facility Id: 58	***3200 228TH AVE SE***	***NNE 1/4 - 1/2 (0.362 mi.)***	***16***	***43***
KING COUNTY SAMMAMIS Facility Id: 873	21985 SE 43RD WAY	WSW 1/4 - 1/2 (0.365 mi.)	17	46
223RD PROPERTY Facility Id: 20097	***3525 223RD AVE SE***	***NNW 1/4 - 1/2 (0.396 mi.)***	***18***	***46***
LAUREL HILL IV Facility Id: 13203	3324 225TH AVE SE	N 1/4 - 1/2 (0.450 mi.)	C19	54
LAUREL HILL DIVS 2 & Facility Id: 21875	3311 225TH AVE SES	N 1/4 - 1/2 (0.459 mi.)	C20	54
SORRENTO ESTATES Facility Id: 23273	2282X SE 48TH STREET	S 1/4 - 1/2 (0.459 mi.)	21	54
STRAND SHORT PLAT Facility Id: 8924	***3227 228TH AVE SE***	***N 1/4 - 1/2 (0.479 mi.)***	***22***	***55***
HALL SUBDIVISION Facility Id: 19085	INTRSCTN OF 32ND ST	N 1/4 - 1/2 (0.496 mi.)	23	58

EXECUTIVE SUMMARY

There were no unmapped sites in this report.

OVERVIEW MAP - 5874721.2S

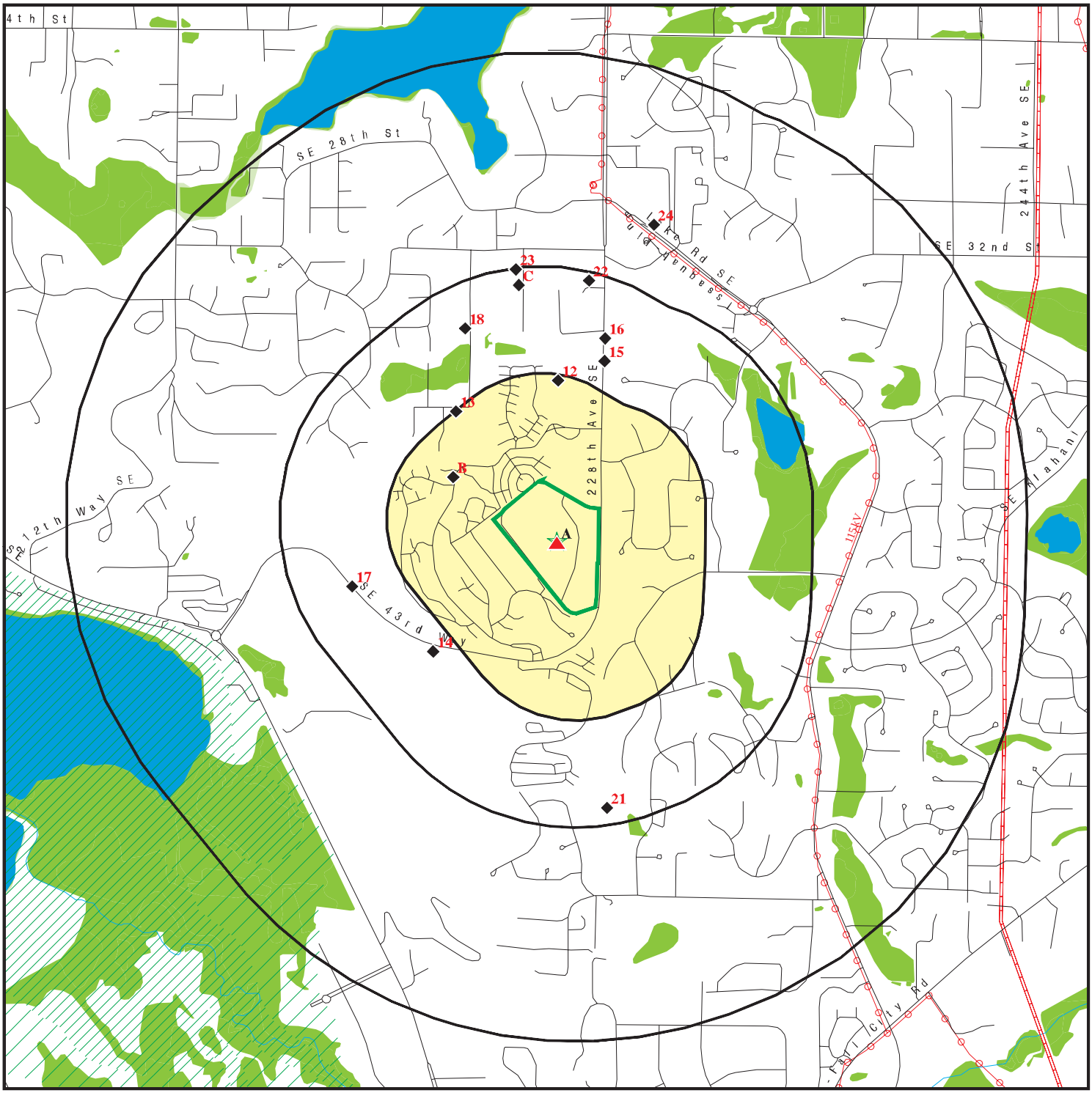

- Target Property
- Sites at elevations higher than or equal to the target property
- Sites at elevations lower than the target property
- Manufactured Gas Plants
- National Priority List Sites
- Dept. Defense Sites
- Indian Reservations BIA
- Power transmission lines
- Pipelines
- Special Flood Hazard Area (1%)
- 0.2% Annual Chance Flood Hazard
- National Wetland Inventory
- State Wetlands

This report includes Interactive Map Layers to display and/or hide map information. The legend includes only those icons for the default map view.

SITE NAME: 4221 228TH AVE SE	CLIENT: Associated Earth Sciences Inc.
ADDRESS: 4221 228TH AVE SE ISSAQUAH WA 98029	CONTACT: Kendra Pivaroff-Ward INQUIRY #: 5874721.2s
LAT/LONG: 47.571055 / 122.037949	DATE: November 19, 2019 1:47 pm

Copyright © 2019 EDR, Inc. © 2015 TomTom Rel. 2015.

DETAIL MAP - 5874721.2S

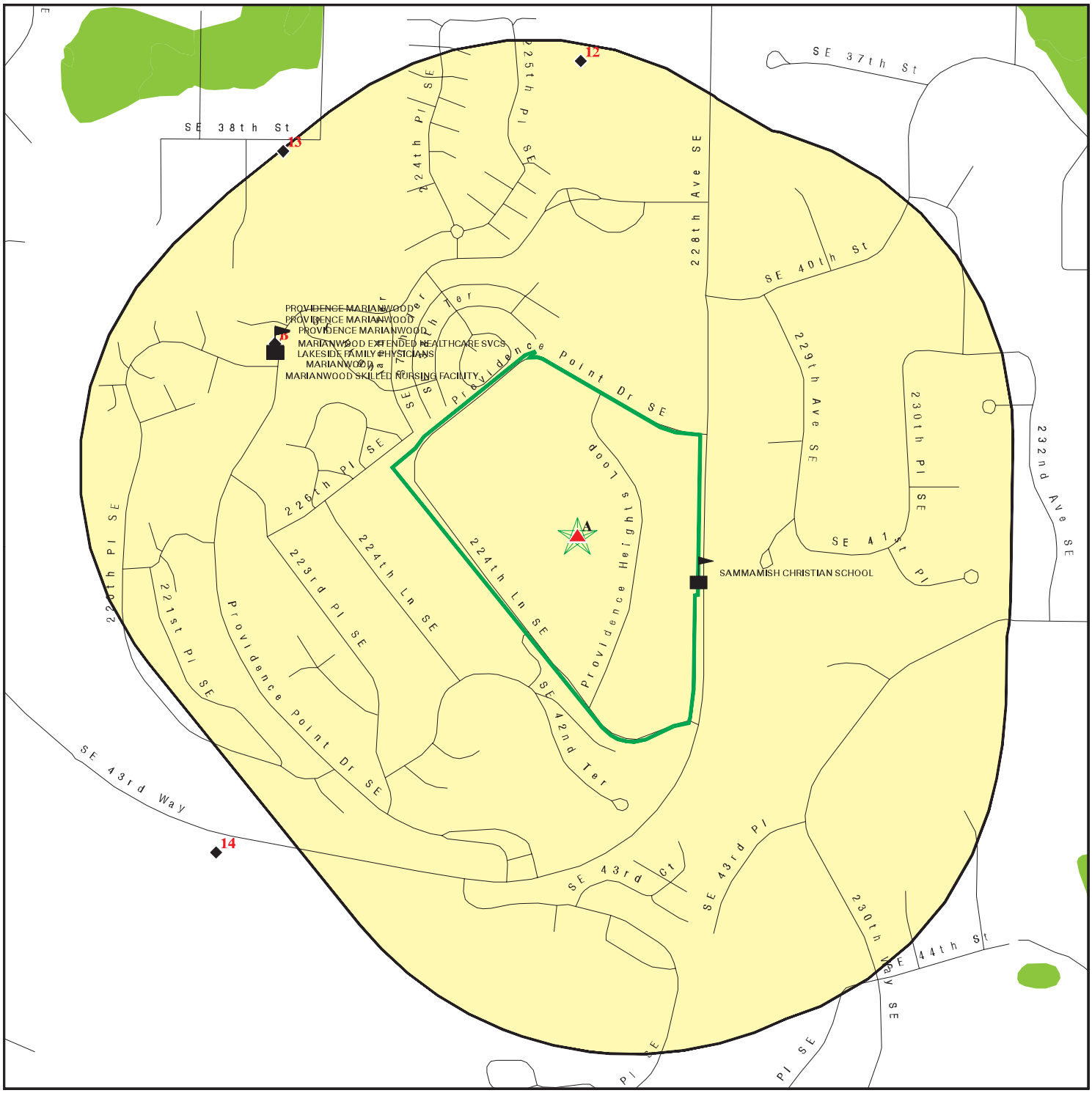

Target Property

Sites at elevations higher than or equal to the target property

Sites at elevations lower than the target property

Manufactured Gas Plants

Sensitive Receptors

National Priority List Sites

Dept. Defense Sites

0 1/16 1/8 1/4 Miles

Indian Reservations BIA

Special Flood Hazard Area (1%)

0.2% Annual Chance Flood Hazard

National Wetland Inventory

State Wetlands

This report includes Interactive Map Layers to display and/or hide map information. The legend includes only those icons for the default map view.

SITE NAME: 4221 228TH AVE SE	CLIENT: Associated Earth Sciences Inc.
ADDRESS: 4221 228TH AVE SE ISSAQUAH WA 98029	CONTACT: Kendra Pivaroff-Ward INQUIRY #: 5874721.2s
LAT/LONG: 47.571055 / 122.037949	DATE: November 19, 2019 1:48 pm

Copyright © 2019 EDR, Inc. © 2015 TomTom Rel. 2015.

MAP FINDINGS SUMMARY

Database	Search Distance (Miles)	Target Property	< 1/8	1/8 - 1/4	1/4 - 1/2	1/2 - 1	> 1	Total Plotted
STANDARD ENVIRONMENTAL RECORDS								
Federal NPL site list								
NPL	1.000		0	0	0	0	NR	0
Proposed NPL	1.000		0	0	0	0	NR	0
NPL LIENS	1.000		0	0	0	0	NR	0
Federal Delisted NPL site list								
Delisted NPL	1.000		0	0	0	0	NR	0
Federal CERCLIS list								
FEDERAL FACILITY	0.500		0	0	0	NR	NR	0
SEMS	0.500		0	0	0	NR	NR	0
Federal CERCLIS NFRAP site list								
SEMS-ARCHIVE	0.500		0	0	0	NR	NR	0
Federal RCRA CORRACTS facilities list								
CORRACTS	1.000		0	0	0	0	NR	0
Federal RCRA non-CORRACTS TSD facilities list								
RCRA-TSDF	0.500		0	0	0	NR	NR	0
Federal RCRA generators list								
RCRA-LQG	0.250	1	0	0	NR	NR	NR	1
RCRA-SQG	0.250		0	0	NR	NR	NR	0
RCRA-VSQG	0.250		0	0	NR	NR	NR	0
Federal institutional controls / engineering controls registries								
LUCIS	0.500		0	0	0	NR	NR	0
US ENG CONTROLS	0.500		0	0	0	NR	NR	0
US INST CONTROL	0.500		0	0	0	NR	NR	0
Federal ERNS list								
ERNS	0.001		0	NR	NR	NR	NR	0
State- and tribal - equivalent NPL								
HSL	1.000		0	0	0	0	NR	0
State- and tribal - equivalent CERCLIS								
CSCSL	1.000		0	0	0	1	NR	1
State and tribal landfill and/or solid waste disposal site lists								
SWF/LF	0.500		0	0	0	NR	NR	0
State and tribal leaking storage tank lists								
LUST	0.500		0	0	0	NR	NR	0

MAP FINDINGS SUMMARY

Database	Search Distance (Miles)	Target Property	< 1/8	1/8 - 1/4	1/4 - 1/2	1/2 - 1	> 1	Total Plotted
INDIAN LUST	0.500		0	0	0	NR	NR	0
State and tribal registered storage tank lists								
FEMA UST	0.250		0	0	NR	NR	NR	0
UST	0.250	1	0	1	NR	NR	NR	2
AST	0.250		0	0	NR	NR	NR	0
INDIAN UST	0.250		0	0	NR	NR	NR	0
State and tribal institutional control / engineering control registries								
INST CONTROL	0.500		0	0	0	NR	NR	0
State and tribal voluntary cleanup sites								
VCP	0.500	1	0	0	0	NR	NR	1
ICR	0.500		0	0	0	NR	NR	0
INDIAN VCP	0.500		0	0	0	NR	NR	0
PTAP	0.500		0	0	0	NR	NR	0
State and tribal Brownfields sites								
BROWNFIELDS	0.500		0	0	0	NR	NR	0
ADDITIONAL ENVIRONMENTAL RECORDS								
Local Brownfield lists								
US BROWNFIELDS	0.500		0	0	0	NR	NR	0
Local Lists of Landfill / Solid Waste Disposal Sites								
SWRCY	0.500		0	0	0	NR	NR	0
SWTIRE	0.500		0	0	0	NR	NR	0
INDIAN ODI	0.500		0	0	0	NR	NR	0
DEBRIS REGION 9	0.500		0	0	0	NR	NR	0
ODI	0.500		0	0	0	NR	NR	0
IHS OPEN DUMPS	0.500		0	0	0	NR	NR	0
Local Lists of Hazardous waste / Contaminated Sites								
US HIST CDL	0.001		0	NR	NR	NR	NR	0
ALLSITES	0.500	2	0	4	10	NR	NR	16
CDL	0.001		0	NR	NR	NR	NR	0
HIST CDL	0.001		0	NR	NR	NR	NR	0
CSCSL NFA	0.500	1	0	0	0	NR	NR	1
US CDL	0.001		0	NR	NR	NR	NR	0
PFAS	0.500		0	0	0	NR	NR	0
Local Land Records								
LIENS 2	0.001		0	NR	NR	NR	NR	0
Records of Emergency Release Reports								
HMIRS	0.001		0	NR	NR	NR	NR	0

MAP FINDINGS SUMMARY

Database	Search Distance (Miles)	Target Property	< 1/8	1/8 - 1/4	1/4 - 1/2	1/2 - 1	> 1	Total Plotted
SPILLS	0.001		0	NR	NR	NR	NR	0
SPILLS 90	0.001		0	NR	NR	NR	NR	0
Other Ascertainable Records								
RCRA NonGen / NLR	0.250		0	0	NR	NR	NR	0
FUDS	1.000		0	0	0	0	NR	0
DOD	1.000		0	0	0	0	NR	0
SCRD DRYCLEANERS	0.500		0	0	0	NR	NR	0
US FIN ASSUR	0.001		0	NR	NR	NR	NR	0
EPA WATCH LIST	0.001		0	NR	NR	NR	NR	0
2020 COR ACTION	0.250		0	0	NR	NR	NR	0
TSCA	0.001		0	NR	NR	NR	NR	0
TRIS	0.001		0	NR	NR	NR	NR	0
SSTS	0.001		0	NR	NR	NR	NR	0
ROD	1.000		0	0	0	0	NR	0
RMP	0.001		0	NR	NR	NR	NR	0
RAATS	0.001		0	NR	NR	NR	NR	0
PRP	0.001		0	NR	NR	NR	NR	0
PADS	0.001		0	NR	NR	NR	NR	0
ICIS	0.001		0	NR	NR	NR	NR	0
FTTS	0.001		0	NR	NR	NR	NR	0
MLTS	0.001		0	NR	NR	NR	NR	0
COAL ASH DOE	0.001		0	NR	NR	NR	NR	0
COAL ASH EPA	0.500		0	0	0	NR	NR	0
PCB TRANSFORMER	0.001		0	NR	NR	NR	NR	0
RADINFO	0.001		0	NR	NR	NR	NR	0
HIST FTTS	0.001		0	NR	NR	NR	NR	0
DOT OPS	0.001		0	NR	NR	NR	NR	0
CONSENT	1.000		0	0	0	0	NR	0
INDIAN RESERV	1.000		0	0	0	0	NR	0
FUSRAP	1.000		0	0	0	0	NR	0
UMTRA	0.500		0	0	0	NR	NR	0
LEAD SMELTERS	0.001		0	NR	NR	NR	NR	0
US AIRS	0.001		0	NR	NR	NR	NR	0
US MINES	0.250		0	0	NR	NR	NR	0
ABANDONED MINES	0.250		0	0	NR	NR	NR	0
FINDS	0.001	2	0	NR	NR	NR	NR	2
DOCKET HWC	0.001		0	NR	NR	NR	NR	0
UXO	1.000		0	0	0	0	NR	0
ECHO	0.001	2	0	NR	NR	NR	NR	2
FUELS PROGRAM	0.250		0	0	NR	NR	NR	0
AIRS	0.001		0	NR	NR	NR	NR	0
ASBESTOS	0.001	1	0	NR	NR	NR	NR	1
COAL ASH	0.500		0	0	0	NR	NR	0
DRYCLEANERS	0.250		0	0	NR	NR	NR	0
Financial Assurance	0.001		0	NR	NR	NR	NR	0
Inactive Drycleaners	0.250		0	0	NR	NR	NR	0
MANIFEST	0.250		0	0	NR	NR	NR	0
NPDES	0.001	1	0	NR	NR	NR	NR	1
UIC	0.001		0	NR	NR	NR	NR	0
MINES MRDS	0.001		0	NR	NR	NR	NR	0

MAP FINDINGS SUMMARY

Database	Search Distance (Miles)	Target Property	< 1/8	1/8 - 1/4	1/4 - 1/2	1/2 - 1	> 1	Total Plotted
EDR HIGH RISK HISTORICAL RECORDS								
EDR Exclusive Records								
EDR MGP	1.000		0	0	0	0	NR	0
EDR Hist Auto	0.125		0	NR	NR	NR	NR	0
EDR Hist Cleaner	0.125		0	NR	NR	NR	NR	0
EDR RECOVERED GOVERNMENT ARCHIVES								
Exclusive Recovered Govt. Archives								
RGA HWS	0.001	1	0	NR	NR	NR	NR	1
RGA LF	0.001		0	NR	NR	NR	NR	0
RGA LUST	0.001		0	NR	NR	NR	NR	0
- Totals --		13	0	5	10	1	0	29

NOTES:

TP = Target Property

NR = Not Requested at this Search Distance

Sites may be listed in more than one database

A1
Target
Property

TRINITY LUTHERAN CHURCH
4221 228TH AVE SE
ISSAQUAH, WA 98029

Database(s): ALLSITES, CSCSL NFA, ASBESTOS, NPDES
EDR ID Number: S108653600
EPA ID Number: N/A

Site 1 of 8 in cluster A

Actual:
512 ft.

ALLSITES:

Name: TRINITY LUTHERAN CHURCH
Facility Id: 8712818

Interaction: 23264
Interaction 1: I
Interaction 2: VOLCLNST
Ecology Program: TOXICS
Program Data: ISIS
Facility Alt.: Trinity Lutheran Church
Program ID: NW1785
Date Interaction: 2007-06-06 00:00:00
Date Interaction 3: Voluntary Cleanup Sites
Latitude: 47.570494351999997
Longitude: -122.035874162

Interaction: 124058
Interaction 1: A
Interaction 2: CONSTSWGP
Ecology Program: WATQUAL
Program Data: PARIS
Facility Alt.: City Church
Program ID: WAR306012
Date Interaction: 2017-11-08 00:00:00
Date Interaction 3: Construction SW GP
Latitude: 47.570494351999997
Longitude: -122.035874162

Name: AT&T WIRELESS PINE LAKE
Facility Id: 71497169

Interaction: 60130
Interaction 1: I
Interaction 2: TIER2
Ecology Program: HAZWASTE
Program Data: EPCRA
Facility Alt.: Not reported
Program ID: CRK000055610
Date Interaction: 2003-09-15 00:00:00
Date Interaction 3: Emergency/Haz Chem Rpt TI
Latitude: 47.568086352000002
Longitude: -122.037136164

Interaction: 60129
Interaction 1: I
Interaction 2: UST
Ecology Program: TOXICS
Program Data: UST
Facility Alt.: Not reported
Program ID: 11029

TRINITY LUTHERAN CHURCH (Continued) **S108653600**

Date Interaction:	2000-02-29 00:00:00
Date Interaction 3:	Underground Storage Tank
Latitude:	47.568086352000002
Longitude:	-122.037136164

CSCSL NFA:

Name:	TRINITY LUTHERAN CHURCH
Address:	4221 228TH AVE SE
City,State,Zip:	ISSAQUAH, WA 98029
Facility/Site Id:	8712818
CS Id:	3095
NFA Date:	12/05/2007
Alternate Site Names:	Not reported
NFA Reason:	NFA-Voluntary Cleanup Program Review
Site Status:	NFA
Region:	Northwest
Contaminant Name:	Polycyclic Aromatic Hydrocarbons
Ground Water:	Not reported
Surface Water:	Not reported
Soil:	Below Cleanup Levels
Sediment:	Not reported
Air:	Not reported
Bedrock:	Not reported
Latitude:	47.5705
Longitude:	-122.035889

ASBESTOS:

Name:	Not reported
Address:	4221 228TH AVENUE SE
City,State,Zip:	ISSAQUAH, WA 98029
Facility Type:	Church
Parent ID:	151571
Form ID:	156093##1511Rhine658021
Notice Date:	07/20/2018
Start Date:	12/04/2017
Completion Date:	12/31/2018
Initial:	Not reported
Amended:	1
On Hold:	Not reported
Off Hold:	1
Emergency:	Not reported
Site Hours Start:	6:00am
Site Hours End:	2:30pm
Sunday:	Not reported
Monday:	1
Tuesday:	1
Wednesday:	1
Thursday:	1
Friday:	1
Saturday:	Not reported
Contractor ID:	2018013400A
Phone:	253-537-5852
Job Site CAS:	Eric Baunsgard
Project Form Email:	wendyd@rhinedemolition.com
Property Owner Name:	Not reported

TRINITY LUTHERAN CHURCH (Continued) **S108653600**

Property Owner Agent:	Erik Rosenlund
Property Owner Company:	RHINE DEMOLITION LLC (TACOMA)
Property Owner Address:	9051 132nd Avenue NE
Property Owner City:	Kirkland
Property Owner State:	WA
Property Owner Zip4:	98033
Property Owner Phone:	425-803-2386
Job Site Room:	Not reported
Facility Age:	Not reported
Facility Size:	Not reported
Facility Remodel:	Not reported
Facility Demo:	1
Facility Repair:	Not reported
Facility Maint:	Not reported
Removed:	1
Encapsulated:	Not reported
Quantity Sq Ft:	106939
Fireproofing:	Not reported
Popcorn Ceiling:	Not reported
CAB:	1
Sheet Vinyl:	Not reported
Asbestos Paper:	Not reported
Boiler Insulation:	1
Duct Paper:	Not reported
VAT:	1
Roofing:	1
Sq Ft Other:	1
Sq Ft Other Text:	accoustical insulation
Quantity Lin Ft:	37078
Mag Pipe Insulation:	Not reported
Air Cell Pipe Insulation:	1
Ducting Insulation:	1
Cement Asbestos Pipe:	Not reported
Mudded Pipe Insulation:	1
Duct Tape:	Not reported
Lin Ft Other1:	Not reported
Lin Ft Other1 Text:	Not reported
Lin Ft Other2:	Not reported
Lin Ft Other2 Text:	Not reported
Indoors:	1
Outdoors:	1
Neg Pres Enclosure:	1
Glove Bag:	1
Mini Enclosure:	Not reported
Critical Barriers:	1
Wrap And Cut:	1
Wet Methods:	1
HEPA Vacuum:	1
MANUALMETHODS :	1
Other CM1:	Not reported
Other CM1 Text:	Not reported
Other CM2:	1
Other CM2 Text:	regulated area
Half Mask APR:	1
Full Face APR:	Not reported
PAPR:	1
Type C Continuous:	Not reported

TRINITY LUTHERAN CHURCH (Continued) **S108653600**

Type C Pressure:	1
Other Resp Pro:	Not reported
Other Resp Pro Text:	Not reported
Comments:	Window/door caulking, gaskets, tank insulation, sinks, electrical panels, toilet sealant, fire doors, exterior texture. Notice Amended to add this comment **Project under L&I Consultation with Gina Colby as of 12/18/17**
Date Time Submitted:	2018-03-02 16:13:42
Submitter IP Address:	23.25.140.105
Region:	2
UBI:	603071050
Notice type:	Initial
Project Type:	Air cell Pipe Insulation, Boiler Insulation, Cement Asbestos Board (CAB), Ducting/Duct Insulation, Mag/mudded pipe Insulation, Other linear footage, Other Square Footage, Vinyl Asbestos Tile
Supervisor:	Dennis Staples
Supervisor Phone:	Not reported
Certificate Status:	A
Name:	CITY CHURCH
Address:	4221 228TH AVENUE SE
City,State,Zip:	ISSAQUAH, WA 98029
Facility Type:	Church
Parent ID:	0
Form ID:	151571##1511Rhine839548
Notice Date:	11/08/2017
Start Date:	11/20/2017
Completion Date:	03/31/2018
Initial:	1
Amended:	Not reported
On Hold:	Not reported
Off Hold:	Not reported
Emergency:	Not reported
Site Hours Start:	7:00am
Site Hours End:	3:30pm
Sunday:	Not reported
Monday:	1
Tuesday:	1
Wednesday:	1
Thursday:	1
Friday:	1
Saturday:	Not reported
Contractor ID:	1511
Phone:	253-537-5852
Job Site CAS:	Eric Baunsgard
Project Form Email:	wendyd@rhinedemolition.com
Property Owner Name:	Not reported
Property Owner Agent:	Erik Rosenlund
Property Owner Company:	Plateau Campus, LLC
Property Owner Address:	9051 132nd Avenue NE
Property Owner City:	Kirkland
Property Owner State:	WA
Property Owner Zip4:	98033
Property Owner Phone:	425-803-2386
Job Site Room:	Not reported
Facility Age:	Not reported
Facility Size:	Not reported

TRINITY LUTHERAN CHURCH (Continued) **S108653600**

Facility Remodel:	Not reported
Facility Demo:	1
Facility Repair:	Not reported
Facility Maint:	Not reported
Removed:	1
Encapsulated:	Not reported
Quantity Sq Ft:	106939
Fireproofing:	Not reported
Popcorn Ceiling:	Not reported
CAB:	1
Sheet Vinyl:	Not reported
Asbestos Paper:	Not reported
Boiler Insulation:	1
Duct Paper:	Not reported
VAT:	1
Roofing:	1
Sq Ft Other:	1
Sq Ft Other Text:	accoustical insulation
Quantity Lin Ft:	37078
Mag Pipe Insulation:	Not reported
Air Cell Pipe Insulation:	1
Ducting Insulation:	1
Cement Asbestos Pipe:	Not reported
Mudded Pipe Insulation:	1
Duct Tape:	Not reported
Lin Ft Other1:	Not reported
Lin Ft Other1 Text:	Not reported
Lin Ft Other2:	Not reported
Lin Ft Other2 Text:	Not reported
Indoors:	1
Outdoors:	1
Neg Pres Enclosure:	1
Glove Bag:	1
Mini Enclosure:	Not reported
Critical Barriers:	1
Wrap And Cut:	1
Wet Methods:	1
HEPA Vacuum:	1
MANUALMETHODS :	1
Other CM1:	Not reported
Other CM1 Text:	Not reported
Other CM2:	1
Other CM2 Text:	regulated area
Half Mask APR:	1
Full Face APR:	Not reported
PAPR:	1
Type C Continuous:	Not reported
Type C Pressure:	1
Other Resp Pro:	Not reported
Other Resp Pro Text:	Not reported
Comments:	Window/door caulking, gaskets, tank insulation, sinks, electrical panels, toilet sealant, fire doors, exterior texture
Date Time Submitted:	2017-11-08 12:49:14
Submitter IP Address:	23.25.140.105
Region:	Not reported
UBI:	Not reported
Notice type:	Not reported

TRINITY LUTHERAN CHURCH (Continued) **S108653600**

Project Type:	Not reported
Supervisor:	Not reported
Supervisor Phone:	Not reported
Certificate Status:	Not reported

Contractor:

Contractor ID:	1511
Contractor UBI:	603071050
Contractor Priority:	M
Contractor Cris Num:	RHINEDL893BE
Contractor Name:	Rhine Demolition LLC
Contractor Status:	Active
Contact Name:	Wendy Dennis
Contact Phone:	2535375852
Contact Fax:	2535319548
Contractor Cert Prn Date:	2015-12-22 00:00:00
Contractor Original Date:	01/18/2011
Contractor Effective Date:	01/18/2011
Contractor Renewal Letter Date:	10/20/2016
Contractor Exp Date:	01/03/2017
Contractor Suspended Date:	Not reported
Contractor Cnty Code:	27
Contractor Street Address:	1124 112TH ST EAST
Contractor City:	TACOMA
Contractor State:	WA
Contractor Zip:	984453710
Contractor Phone:	2535375852
Contractor Email:	wendyd@rhinedemolition.com
Contractor Web Address:	www.rhinedemolition.com
Contractor Mail Street Address:	1124 112TH ST EAST
Contractor Mail City:	TACOMA
Contractor Mail State:	WA
Contractor Mail Zip:	984453710
Contractor Memo:	*Previously licensed as R.W. Rhine Inc, RHINERW346C1, asbestos contractor certificate #1462

Name:	CITY CHURCH
Address:	4221 228TH AVENUE SE
City,State,Zip:	ISSAQUAH, WA 98029
Facility Type:	Church
Parent ID:	151571
Form ID:	153297##1511Rhine283392
Notice Date:	12/26/2017
Start Date:	12/04/2017
Completion Date:	03/31/2018
Initial:	Not reported
Amended:	1
On Hold:	Not reported
Off Hold:	Not reported
Emergency:	Not reported
Site Hours Start:	6:00am
Site Hours End:	4:30pm
Sunday:	Not reported
Monday:	1
Tuesday:	1
Wednesday:	1
Thursday:	1

TRINITY LUTHERAN CHURCH (Continued) **S108653600**

Friday:	1
Saturday:	Not reported
Contractor ID:	1511
Phone:	253-537-5852
Job Site CAS:	Eric Baunsgard
Project Form Email:	wendyd@rhinedemolition.com
Property Owner Name:	Not reported
Property Owner Agent:	Erik Rosenlund
Property Owner Company:	Plateau Campus, LLC
Property Owner Address:	9051 132nd Avenue NE
Property Owner City:	Kirkland
Property Owner State:	WA
Property Owner Zip4:	98033
Property Owner Phone:	425-803-2386
Job Site Room:	Not reported
Facility Age:	Not reported
Facility Size:	Not reported
Facility Remodel:	Not reported
Facility Demo:	1
Facility Repair:	Not reported
Facility Maint:	Not reported
Removed:	1
Encapsulated:	Not reported
Quantity Sq Ft:	106939
Fireproofing:	Not reported
Popcorn Ceiling:	Not reported
CAB:	1
Sheet Vinyl:	Not reported
Asbestos Paper:	Not reported
Boiler Insulation:	1
Duct Paper:	Not reported
VAT:	1
Roofing:	1
Sq Ft Other:	1
Sq Ft Other Text:	accoustical insulation
Quantity Lin Ft:	37078
Mag Pipe Insulation:	Not reported
Air Cell Pipe Insulation:	1
Ducting Insulation:	1
Cement Asbestos Pipe:	Not reported
Mudded Pipe Insulation:	1
Duct Tape:	Not reported
Lin Ft Other1:	Not reported
Lin Ft Other1 Text:	Not reported
Lin Ft Other2:	Not reported
Lin Ft Other2 Text:	Not reported
Indoors:	1
Outdoors:	1
Neg Pres Enclosure:	1
Glove Bag:	1
Mini Enclosure:	Not reported
Critical Barriers:	1
Wrap And Cut:	1
Wet Methods:	1
HEPA Vacuum:	1
MANUALMETHODS :	1
Other CM1:	Not reported

TRINITY LUTHERAN CHURCH (Continued) **S108653600**

Other CM1 Text:	Not reported
Other CM2:	1
Other CM2 Text:	regulated area
Half Mask APR:	1
Full Face APR:	Not reported
PAPR:	1
Type C Continuous:	Not reported
Type C Pressure:	1
Other Resp Pro:	Not reported
Other Resp Pro Text:	Not reported
Comments:	Window/door caulking, gaskets, tank insulation, sinks, electrical panels, toilet sealant, fire doors, exterior texture. Notice Amended to add this comment **Project under L&I Consultation with Gina Colby as of 12/18/17**
Date Time Submitted:	2017-12-26 15:45:56
Submitter IP Address:	23.25.140.105
Region:	Not reported
UBI:	Not reported
Notice type:	Not reported
Project Type:	Not reported
Supervisor:	Not reported
Supervisor Phone:	Not reported
Certificate Status:	Not reported

Contractor:

Contractor ID:	1511
Contractor UBI:	603071050
Contractor Priority:	M
Contractor Cris Num:	RHINEDL893BE
Contractor Name:	Rhine Demolition LLC
Contractor Status:	Active
Contact Name:	Wendy Dennis
Contact Phone:	2535375852
Contact Fax:	2535319548
Contractor Cert Prn Date:	2015-12-22 00:00:00
Contractor Original Date:	01/18/2011
Contractor Effective Date:	01/18/2011
Contractor Renewal Letter Date:	10/20/2016
Contractor Exp Date:	01/03/2017
Contractor Suspended Date:	Not reported
Contractor Cnty Code:	27
Contractor Street Address:	1124 112TH ST EAST
Contractor City:	TACOMA
Contractor State:	WA
Contractor Zip:	984453710
Contractor Phone:	2535375852
Contractor Email:	wendyd@rhinedemolition.com
Contractor Web Address:	www.rhinedemolition.com
Contractor Mail Street Address:	1124 112TH ST EAST
Contractor Mail City:	TACOMA
Contractor Mail State:	WA
Contractor Mail Zip:	984453710
Contractor Memo:	*Previously licensed as R.W. Rhine Inc, RHINERW346C1, asbestos contractor certificate #1462

Name:	CITY CHURCH
Address:	4221 228TH AVENUE SE

TRINITY LUTHERAN CHURCH (Continued) **S108653600**

City,State,Zip:	ISSAQUAH, WA 98029
Facility Type:	Church
Parent ID:	151571
Form ID:	152095##1511Rhine585365
Notice Date:	11/21/2017
Start Date:	11/27/2017
Completion Date:	03/31/2018
Initial:	Not reported
Amended:	1
On Hold:	Not reported
Off Hold:	Not reported
Emergency:	Not reported
Site Hours Start:	7:00am
Site Hours End:	3:30pm
Sunday:	Not reported
Monday:	1
Tuesday:	1
Wednesday:	1
Thursday:	1
Friday:	1
Saturday:	Not reported
Contractor ID:	1511
Phone:	253-537-5852
Job Site CAS:	Eric Baunsgard
Project Form Email:	wendyd@rhinedemolition.com
Property Owner Name:	Not reported
Property Owner Agent:	Erik Rosenlund
Property Owner Company:	Plateau Campus, LLC
Property Owner Address:	9051 132nd Avenue NE
Property Owner City:	Kirkland
Property Owner State:	WA
Property Owner Zip4:	98033
Property Owner Phone:	425-803-2386
Job Site Room:	Not reported
Facility Age:	Not reported
Facility Size:	Not reported
Facility Remodel:	Not reported
Facility Demo:	1
Facility Repair:	Not reported
Facility Maint:	Not reported
Removed:	1
Encapsulated:	Not reported
Quantity Sq Ft:	106939
Fireproofing:	Not reported
Popcorn Ceiling:	Not reported
CAB:	1
Sheet Vinyl:	Not reported
Asbestos Paper:	Not reported
Boiler Insulation:	1
Duct Paper:	Not reported
VAT:	1
Roofing:	1
Sq Ft Other:	1
Sq Ft Other Text:	accoustical insulation
Quantity Lin Ft:	37078
Mag Pipe Insulation:	Not reported
Air Cell Pipe Insulation:	1

TRINITY LUTHERAN CHURCH (Continued) **S108653600**

Ducting Insulation:	1
Cement Asbestos Pipe:	Not reported
Mudded Pipe Insulation:	1
Duct Tape:	Not reported
Lin Ft Other1:	Not reported
Lin Ft Other1 Text:	Not reported
Lin Ft Other2:	Not reported
Lin Ft Other2 Text:	Not reported
Indoors:	1
Outdoors:	1
Neg Pres Enclosure:	1
Glove Bag:	1
Mini Enclosure:	Not reported
Critical Barriers:	1
Wrap And Cut:	1
Wet Methods:	1
HEPA Vacuum:	1
MANUALMETHODS :	1
Other CM1:	Not reported
Other CM1 Text:	Not reported
Other CM2:	1
Other CM2 Text:	regulated area
Half Mask APR:	1
Full Face APR:	Not reported
PAPR:	1
Type C Continuous:	Not reported
Type C Pressure:	1
Other Resp Pro:	Not reported
Other Resp Pro Text:	Not reported
Comments:	Window/door caulking, gaskets, tank insulation, sinks, electrical panels, toilet sealant, fire doors, exterior texture
Date Time Submitted:	2017-11-21 14:08:50
Submitter IP Address:	23.25.140.105
Region:	Not reported
UBI:	Not reported
Notice type:	Not reported
Project Type:	Not reported
Supervisor:	Not reported
Supervisor Phone:	Not reported
Certificate Status:	Not reported

Contractor:

Contractor ID:	1511
Contractor UBI:	603071050
Contractor Priority:	M
Contractor Cris Num:	RHINEDL893BE
Contractor Name:	Rhine Demolition LLC
Contractor Status:	Active
Contact Name:	Wendy Dennis
Contact Phone:	2535375852
Contact Fax:	2535319548
Contractor Cert Prn Date:	2015-12-22 00:00:00
Contractor Original Date:	01/18/2011
Contractor Effective Date:	01/18/2011
Contractor Renewal Letter Date:	10/20/2016
Contractor Exp Date:	01/03/2017
Contractor Suspended Date:	Not reported
Contractor Cnty Code:	27

TRINITY LUTHERAN CHURCH (Continued) **S108653600**

Contractor Street Address:	1124 112TH ST EAST
Contractor City:	TACOMA
Contractor State:	WA
Contractor Zip:	984453710
Contractor Phone:	2535375852
Contractor Email:	wendyd@rhinedemolition.com
Contractor Web Address:	www.rhinedemolition.com
Contractor Mail Street Address:	1124 112TH ST EAST
Contractor Mail City:	TACOMA
Contractor Mail State:	WA
Contractor Mail Zip:	984453710
Contractor Memo:	*Previously licensed as R.W. Rhine Inc, RHINERW346C1, asbestos contractor certificate #1462

Name:	CITY CHURCH
Address:	4221 228TH AVENUE SE
City,State,Zip:	ISSAQUAH, WA 98029
Facility Type:	Church
Parent ID:	151571
Form ID:	152097##1511Rhine587312
Notice Date:	11/21/2017
Start Date:	12/04/2017
Completion Date:	03/31/2018
Initial:	Not reported
Amended:	1
On Hold:	Not reported
Off Hold:	Not reported
Emergency:	Not reported
Site Hours Start:	7:00am
Site Hours End:	3:30pm
Sunday:	Not reported
Monday:	1
Tuesday:	1
Wednesday:	1
Thursday:	1
Friday:	1
Saturday:	Not reported
Contractor ID:	1511
Phone:	253-537-5852
Job Site CAS:	Eric Baunsgard
Project Form Email:	wendyd@rhinedemolition.com
Property Owner Name:	Not reported
Property Owner Agent:	Erik Rosenlund
Property Owner Company:	Plateau Campus, LLC
Property Owner Address:	9051 132nd Avenue NE
Property Owner City:	Kirkland
Property Owner State:	WA
Property Owner Zip4:	98033
Property Owner Phone:	425-803-2386
Job Site Room:	Not reported
Facility Age:	Not reported
Facility Size:	Not reported
Facility Remodel:	Not reported
Facility Demo:	1
Facility Repair:	Not reported
Facility Maint:	Not reported

TRINITY LUTHERAN CHURCH (Continued) **S108653600**

Removed:	1
Encapsulated:	Not reported
Quantity Sq Ft:	106939
Fireproofing:	Not reported
Popcorn Ceiling:	Not reported
CAB:	1
Sheet Vinyl:	Not reported
Asbestos Paper:	Not reported
Boiler Insulation:	1
Duct Paper:	Not reported
VAT:	1
Roofing:	1
Sq Ft Other:	1
Sq Ft Other Text:	accoustical insulation
Quantity Lin Ft:	37078
Mag Pipe Insulation:	Not reported
Air Cell Pipe Insulation:	1
Ducting Insulation:	1
Cement Asbestos Pipe:	Not reported
Mudded Pipe Insulation:	1
Duct Tape:	Not reported
Lin Ft Other1:	Not reported
Lin Ft Other1 Text:	Not reported
Lin Ft Other2:	Not reported
Lin Ft Other2 Text:	Not reported
Indoors:	1
Outdoors:	1
Neg Pres Enclosure:	1
Glove Bag:	1
Mini Enclosure:	Not reported
Critical Barriers:	1
Wrap And Cut:	1
Wet Methods:	1
HEPA Vacuum:	1
MANUALMETHODS :	1
Other CM1:	Not reported
Other CM1 Text:	Not reported
Other CM2:	1
Other CM2 Text:	regulated area
Half Mask APR:	1
Full Face APR:	Not reported
PAPR:	1
Type C Continuous:	Not reported
Type C Pressure:	1
Other Resp Pro:	Not reported
Other Resp Pro Text:	Not reported
Comments:	Window/door caulking, gaskets, tank insulation, sinks, electrical panels, toilet sealant, fire doors, exterior texture
Date Time Submitted:	2017-11-21 14:20:27
Submitter IP Address:	23.25.140.105
Region:	Not reported
UBI:	Not reported
Notice type:	Not reported
Project Type:	Not reported
Supervisor:	Not reported
Supervisor Phone:	Not reported
Certificate Status:	Not reported

TRINITY LUTHERAN CHURCH (Continued) **S108653600**

Contractor:

Contractor ID:	1511
Contractor UBI:	603071050
Contractor Priority:	M
Contractor Cris Num:	RHINEDL893BE
Contractor Name:	Rhine Demolition LLC
Contractor Status:	Active
Contact Name:	Wendy Dennis
Contact Phone:	2535375852
Contact Fax:	2535319548
Contractor Cert Prn Date:	2015-12-22 00:00:00
Contractor Original Date:	01/18/2011
Contractor Effective Date:	01/18/2011
Contractor Renewal Letter Date:	10/20/2016
Contractor Exp Date:	01/03/2017
Contractor Suspended Date:	Not reported
Contractor Cnty Code:	27
Contractor Street Address:	1124 112TH ST EAST
Contractor City:	TACOMA
Contractor State:	WA
Contractor Zip:	984453710
Contractor Phone:	2535375852
Contractor Email:	wendyd@rhinedemolition.com
Contractor Web Address:	www.rhinedemolition.com
Contractor Mail Street Address:	1124 112TH ST EAST
Contractor Mail City:	TACOMA
Contractor Mail State:	WA
Contractor Mail Zip:	984453710
Contractor Memo:	*Previously licensed as R.W. Rhine Inc, RHINERW346C1, asbestos contractor certificate #1462

Name:	Not reported
Address:	4221 228TH AVENUE SE
City,State,Zip:	ISSAQUAH, WA 98029
Facility Type:	Church
Parent ID:	151571
Form ID:	153491##1511Rhine127054
Notice Date:	01/02/2018
Start Date:	12/04/2017
Completion Date:	03/31/2018
Initial:	Not reported
Amended:	1
On Hold:	Not reported
Off Hold:	Not reported
Emergency:	Not reported
Site Hours Start:	6:00am
Site Hours End:	4:30pm
Sunday:	Not reported
Monday:	1
Tuesday:	1
Wednesday:	1
Thursday:	1
Friday:	1
Saturday:	Not reported
Contractor ID:	Not reported
Phone:	253-537-5852

TRINITY LUTHERAN CHURCH (Continued) **S108653600**

Job Site CAS:	Eric Baunsgard
Project Form Email:	wendyd@rhinedemolition.com
Property Owner Name:	Not reported
Property Owner Agent:	Erik Rosenlund
Property Owner Company:	Not reported
Property Owner Address:	9051 132nd Avenue NE
Property Owner City:	Kirkland
Property Owner State:	WA
Property Owner Zip4:	98033
Property Owner Phone:	425-803-2386
Job Site Room:	Not reported
Facility Age:	Not reported
Facility Size:	Not reported
Facility Remodel:	Not reported
Facility Demo:	1
Facility Repair:	Not reported
Facility Maint:	Not reported
Removed:	1
Encapsulated:	Not reported
Quantity Sq Ft:	106939
Fireproofing:	Not reported
Popcorn Ceiling:	Not reported
CAB:	1
Sheet Vinyl:	Not reported
Asbestos Paper:	Not reported
Boiler Insulation:	1
Duct Paper:	Not reported
VAT:	1
Roofing:	1
Sq Ft Other:	1
Sq Ft Other Text:	accoustical insulation
Quantity Lin Ft:	37078
Mag Pipe Insulation:	Not reported
Air Cell Pipe Insulation:	1
Ducting Insulation:	1
Cement Asbestos Pipe:	Not reported
Mudded Pipe Insulation:	1
Duct Tape:	Not reported
Lin Ft Other1:	Not reported
Lin Ft Other1 Text:	Not reported
Lin Ft Other2:	Not reported
Lin Ft Other2 Text:	Not reported
Indoors:	1
Outdoors:	1
Neg Pres Enclosure:	1
Glove Bag:	1
Mini Enclosure:	Not reported
Critical Barriers:	1
Wrap And Cut:	1
Wet Methods:	1
HEPA Vacuum:	1
MANUALMETHODS :	1
Other CM1:	Not reported
Other CM1 Text:	Not reported
Other CM2:	1
Other CM2 Text:	regulated area
Half Mask APR:	1

TRINITY LUTHERAN CHURCH (Continued) **S108653600**

Full Face APR:	Not reported
PAPR:	1
Type C Continuous:	Not reported
Type C Pressure:	1
Other Resp Pro:	Not reported
Other Resp Pro Text:	Not reported
Comments:	Window/door caulking, gaskets, tank insulation, sinks, electrical panels, toilet sealant, fire doors, exterior texture. Notice Amended to add this comment **Project under L&I Consultation with Gina Colby as of 12/18/17**
Date Time Submitted:	2018-01-02 08:13:31
Submitter IP Address:	23.25.140.105
Region:	2
UBI:	603071050
Notice type:	Initial
Project Type:	Air cell Pipe Insulation, Boiler Insulation, Cement Asbestos Board (CAB), Ducting/Duct Insulation, Mag/mudded pipe Insulation, Other Square Footage, Roofing, Vinyl Asbestos Tile
Supervisor:	Eric Baunsgard
Supervisor Phone:	Not reported
Certificate Status:	A
Name:	Not reported
Address:	4221 228TH AVENUE SE
City,State,Zip:	ISSAQUAH, WA 98029
Facility Type:	Church
Parent ID:	151571
Form ID:	153736##1511Rhine113546
Notice Date:	01/05/2018
Start Date:	12/04/2017
Completion Date:	03/31/2018
Initial:	Not reported
Amended:	1
On Hold:	Not reported
Off Hold:	Not reported
Emergency:	Not reported
Site Hours Start:	6:00am
Site Hours End:	2:30pm
Sunday:	Not reported
Monday:	1
Tuesday:	1
Wednesday:	1
Thursday:	1
Friday:	1
Saturday:	Not reported
Contractor ID:	Not reported
Phone:	253-537-5852
Job Site CAS:	Eric Baunsgard
Project Form Email:	wendyd@rhinedemolition.com
Property Owner Name:	Not reported
Property Owner Agent:	Erik Rosenlund
Property Owner Company:	Not reported
Property Owner Address:	9051 132nd Avenue NE
Property Owner City:	Kirkland
Property Owner State:	WA
Property Owner Zip4:	98033
Property Owner Phone:	425-803-2386

TRINITY LUTHERAN CHURCH (Continued) **S108653600**

Job Site Room:	Not reported
Facility Age:	Not reported
Facility Size:	Not reported
Facility Remodel:	Not reported
Facility Demo:	1
Facility Repair:	Not reported
Facility Maint:	Not reported
Removed:	1
Encapsulated:	Not reported
Quantity Sq Ft:	106939
Fireproofing:	Not reported
Popcorn Ceiling:	Not reported
CAB:	1
Sheet Vinyl:	Not reported
Asbestos Paper:	Not reported
Boiler Insulation:	1
Duct Paper:	Not reported
VAT:	1
Roofing:	1
Sq Ft Other:	1
Sq Ft Other Text:	accoustical insulation
Quantity Lin Ft:	37078
Mag Pipe Insulation:	Not reported
Air Cell Pipe Insulation:	1
Ducting Insulation:	1
Cement Asbestos Pipe:	Not reported
Mudded Pipe Insulation:	1
Duct Tape:	Not reported
Lin Ft Other1:	Not reported
Lin Ft Other1 Text:	Not reported
Lin Ft Other2:	Not reported
Lin Ft Other2 Text:	Not reported
Indoors:	1
Outdoors:	1
Neg Pres Enclosure:	1
Glove Bag:	1
Mini Enclosure:	Not reported
Critical Barriers:	1
Wrap And Cut:	1
Wet Methods:	1
HEPA Vacuum:	1
MANUALMETHODS :	1
Other CM1:	Not reported
Other CM1 Text:	Not reported
Other CM2:	1
Other CM2 Text:	regulated area
Half Mask APR:	1
Full Face APR:	Not reported
PAPR:	1
Type C Continuous:	Not reported
Type C Pressure:	1
Other Resp Pro:	Not reported
Other Resp Pro Text:	Not reported
Comments:	Window/door caulking, gaskets, tank insulation, sinks, electrical panels, toilet sealant, fire doors, exterior texture. Notice Amended to add this comment **Project under L&I Consultation with Gina Colby as of 12/18/17**

TRINITY LUTHERAN CHURCH (Continued) **S108653600**

Date Time Submitted:	2018-01-05 16:01:39
Submitter IP Address:	23.25.140.105
Region:	2
UBI:	603071050
Notice type:	Initial
Project Type:	Air cell Pipe Insulation, Boiler Insulation, Cement Asbestos Board (CAB), Ducting/Duct Insulation, Mag/mudded pipe Insulation, Other Square Footage, Roofing, Vinyl Asbestos Tile
Supervisor:	Eric Baunsgard
Supervisor Phone:	Not reported
Certificate Status:	A
Name:	CITY CHURCH
Address:	4221 228TH AVENUE SE
City,State,Zip:	ISSAQUAH, WA 98029
Facility Type:	Church
Parent ID:	151571
Form ID:	153451##1511Rhine164884
Notice Date:	12/29/2017
Start Date:	12/04/2017
Completion Date:	03/31/2018
Initial:	Not reported
Amended:	1
On Hold:	Not reported
Off Hold:	Not reported
Emergency:	Not reported
Site Hours Start:	6:00am
Site Hours End:	4:30pm
Sunday:	Not reported
Monday:	Not reported
Tuesday:	1
Wednesday:	1
Thursday:	1
Friday:	1
Saturday:	Not reported
Contractor ID:	1511
Phone:	253-537-5852
Job Site CAS:	Eric Baunsgard
Project Form Email:	wendyd@rhinedemolition.com
Property Owner Name:	Not reported
Property Owner Agent:	Erik Rosenlund
Property Owner Company:	Plateau Campus, LLC
Property Owner Address:	9051 132nd Avenue NE
Property Owner City:	Kirkland
Property Owner State:	WA
Property Owner Zip4:	98033
Property Owner Phone:	425-803-2386
Job Site Room:	Not reported
Facility Age:	Not reported
Facility Size:	Not reported
Facility Remodel:	Not reported
Facility Demo:	1
Facility Repair:	Not reported
Facility Maint:	Not reported
Removed:	1
Encapsulated:	Not reported
Quantity Sq Ft:	106939

TRINITY LUTHERAN CHURCH (Continued) **S108653600**

Fireproofing:	Not reported
Popcorn Ceiling:	Not reported
CAB:	1
Sheet Vinyl:	Not reported
Asbestos Paper:	Not reported
Boiler Insulation:	1
Duct Paper:	Not reported
VAT:	1
Roofing:	1
Sq Ft Other:	1
Sq Ft Other Text:	accoustical insulation
Quantity Lin Ft:	37078
Mag Pipe Insulation:	Not reported
Air Cell Pipe Insulation:	1
Ducting Insulation:	1
Cement Asbestos Pipe:	Not reported
Mudded Pipe Insulation:	1
Duct Tape:	Not reported
Lin Ft Other1:	Not reported
Lin Ft Other1 Text:	Not reported
Lin Ft Other2:	Not reported
Lin Ft Other2 Text:	Not reported
Indoors:	1
Outdoors:	1
Neg Pres Enclosure:	1
Glove Bag:	1
Mini Enclosure:	Not reported
Critical Barriers:	1
Wrap And Cut:	1
Wet Methods:	1
HEPA Vacuum:	1
MANUALMETHODS :	1
Other CM1:	Not reported
Other CM1 Text:	Not reported
Other CM2:	1
Other CM2 Text:	regulated area
Half Mask APR:	1
Full Face APR:	Not reported
PAPR:	1
Type C Continuous:	Not reported
Type C Pressure:	1
Other Resp Pro:	Not reported
Other Resp Pro Text:	Not reported
Comments:	Window/door caulking, gaskets, tank insulation, sinks, electrical panels, toilet sealant, fire doors, exterior texture. Notice Amended to add this comment **Project under L&I Consultation with Gina Colby as of 12/18/17**
Date Time Submitted:	2017-12-29 13:44:07
Submitter IP Address:	23.25.140.105
Region:	Not reported
UBI:	Not reported
Notice type:	Not reported
Project Type:	Not reported
Supervisor:	Not reported
Supervisor Phone:	Not reported
Certificate Status:	Not reported

TRINITY LUTHERAN CHURCH (Continued) **S108653600**

Contractor:

Contractor ID:	1511
Contractor UBI:	603071050
Contractor Priority:	M
Contractor Cris Num:	RHINEDL893BE
Contractor Name:	Rhine Demolition LLC
Contractor Status:	Active
Contact Name:	Wendy Dennis
Contact Phone:	2535375852
Contact Fax:	2535319548
Contractor Cert Prn Date:	2015-12-22 00:00:00
Contractor Original Date:	01/18/2011
Contractor Effective Date:	01/18/2011
Contractor Renewal Letter Date:	10/20/2016
Contractor Exp Date:	01/03/2017
Contractor Suspended Date:	Not reported
Contractor Cnty Code:	27
Contractor Street Address:	1124 112TH ST EAST
Contractor City:	TACOMA
Contractor State:	WA
Contractor Zip:	984453710
Contractor Phone:	2535375852
Contractor Email:	wendyd@rhinedemolition.com
Contractor Web Address:	www.rhinedemolition.com
Contractor Mail Street Address:	1124 112TH ST EAST
Contractor Mail City:	TACOMA
Contractor Mail State:	WA
Contractor Mail Zip:	984453710
Contractor Memo:	*Previously licensed as R.W. Rhine Inc, RHINERW346C1, asbestos contractor certificate #1462

Name:	CITY CHURCH
Address:	4221 228TH AVENUE SE
City,State,Zip:	ISSAQUAH, WA 98029
Facility Type:	Church
Parent ID:	151571
Form ID:	153045##1511Rhine148913
Notice Date:	12/18/2017
Start Date:	12/04/2017
Completion Date:	03/31/2018
Initial:	Not reported
Amended:	1
On Hold:	Not reported
Off Hold:	Not reported
Emergency:	Not reported
Site Hours Start:	6:00am
Site Hours End:	2:30pm
Sunday:	Not reported
Monday:	1
Tuesday:	1
Wednesday:	1
Thursday:	1
Friday:	1
Saturday:	Not reported
Contractor ID:	1511
Phone:	253-537-5852

TRINITY LUTHERAN CHURCH (Continued) **S108653600**

Job Site CAS:	Eric Baunsgard
Project Form Email:	wendyd@rhinedemolition.com
Property Owner Name:	Not reported
Property Owner Agent:	Erik Rosenlund
Property Owner Company:	Plateau Campus, LLC
Property Owner Address:	9051 132nd Avenue NE
Property Owner City:	Kirkland
Property Owner State:	WA
Property Owner Zip4:	98033
Property Owner Phone:	425-803-2386
Job Site Room:	Not reported
Facility Age:	Not reported
Facility Size:	Not reported
Facility Remodel:	Not reported
Facility Demo:	1
Facility Repair:	Not reported
Facility Maint:	Not reported
Removed:	1
Encapsulated:	Not reported
Quantity Sq Ft:	106939
Fireproofing:	Not reported
Popcorn Ceiling:	Not reported
CAB:	1
Sheet Vinyl:	Not reported
Asbestos Paper:	Not reported
Boiler Insulation:	1
Duct Paper:	Not reported
VAT:	1
Roofing:	1
Sq Ft Other:	1
Sq Ft Other Text:	accoustical insulation
Quantity Lin Ft:	37078
Mag Pipe Insulation:	Not reported
Air Cell Pipe Insulation:	1
Ducting Insulation:	1
Cement Asbestos Pipe:	Not reported
Mudded Pipe Insulation:	1
Duct Tape:	Not reported
Lin Ft Other1:	Not reported
Lin Ft Other1 Text:	Not reported
Lin Ft Other2:	Not reported
Lin Ft Other2 Text:	Not reported
Indoors:	1
Outdoors:	1
Neg Pres Enclosure:	1
Glove Bag:	1
Mini Enclosure:	Not reported
Critical Barriers:	1
Wrap And Cut:	1
Wet Methods:	1
HEPA Vacuum:	1
MANUALMETHODS :	1
Other CM1:	Not reported
Other CM1 Text:	Not reported
Other CM2:	1
Other CM2 Text:	regulated area
Half Mask APR:	1

TRINITY LUTHERAN CHURCH (Continued) **S108653600**

Full Face APR:	Not reported
PAPR:	1
Type C Continuous:	Not reported
Type C Pressure:	1
Other Resp Pro:	Not reported
Other Resp Pro Text:	Not reported
Comments:	Window/door caulking, gaskets, tank insulation, sinks, electrical panels, toilet sealant, fire doors, exterior texture. Notice Amended to add this comment **Project under L&I Consultation with Gina Colby as of 12/18/17**
Date Time Submitted:	2017-12-18 14:10:32
Submitter IP Address:	23.25.140.105
Region:	Not reported
UBI:	Not reported
Notice type:	Not reported
Project Type:	Not reported
Supervisor:	Not reported
Supervisor Phone:	Not reported
Certificate Status:	Not reported

Contractor:

Contractor ID:	1511
Contractor UBI:	603071050
Contractor Priority:	M
Contractor Cris Num:	RHINEDL893BE
Contractor Name:	Rhine Demolition LLC
Contractor Status:	Active
Contact Name:	Wendy Dennis
Contact Phone:	2535375852
Contact Fax:	2535319548
Contractor Cert Prn Date:	2015-12-22 00:00:00
Contractor Original Date:	01/18/2011
Contractor Effective Date:	01/18/2011
Contractor Renewal Letter Date:	10/20/2016
Contractor Exp Date:	01/03/2017
Contractor Suspended Date:	Not reported
Contractor Cnty Code:	27
Contractor Street Address:	1124 112TH ST EAST
Contractor City:	TACOMA
Contractor State:	WA
Contractor Zip:	984453710
Contractor Phone:	2535375852
Contractor Email:	wendyd@rhinedemolition.com
Contractor Web Address:	www.rhinedemolition.com
Contractor Mail Street Address:	1124 112TH ST EAST
Contractor Mail City:	TACOMA
Contractor Mail State:	WA
Contractor Mail Zip:	984453710
Contractor Memo:	*Previously licensed as R.W. Rhine Inc, RHINERW346C1, asbestos contractor certificate #1462

Name:	CITY CHURCH
Address:	4221 228TH AVENUE SE
City,State,Zip:	ISSAQUAH, WA 98029
Facility Type:	Church
Parent ID:	151571
Form ID:	152465##1511Rhine380580

TRINITY LUTHERAN CHURCH (Continued) **S108653600**

Notice Date:	12/04/2017
Start Date:	12/04/2017
Completion Date:	03/31/2018
Initial:	Not reported
Amended:	1
On Hold:	Not reported
Off Hold:	Not reported
Emergency:	Not reported
Site Hours Start:	6:00am
Site Hours End:	2:30pm
Sunday:	Not reported
Monday:	1
Tuesday:	1
Wednesday:	1
Thursday:	1
Friday:	1
Saturday:	Not reported
Contractor ID:	1511
Phone:	253-537-5852
Job Site CAS:	Eric Baunsgard
Project Form Email:	wendyd@rhinedemolition.com
Property Owner Name:	Not reported
Property Owner Agent:	Erik Rosenlund
Property Owner Company:	Plateau Campus, LLC
Property Owner Address:	9051 132nd Avenue NE
Property Owner City:	Kirkland
Property Owner State:	WA
Property Owner Zip4:	98033
Property Owner Phone:	425-803-2386
Job Site Room:	Not reported
Facility Age:	Not reported
Facility Size:	Not reported
Facility Remodel:	Not reported
Facility Demo:	1
Facility Repair:	Not reported
Facility Maint:	Not reported
Removed:	1
Encapsulated:	Not reported
Quantity Sq Ft:	106939
Fireproofing:	Not reported
Popcorn Ceiling:	Not reported
CAB:	1
Sheet Vinyl:	Not reported
Asbestos Paper:	Not reported
Boiler Insulation:	1
Duct Paper:	Not reported
VAT:	1
Roofing:	1
Sq Ft Other:	1
Sq Ft Other Text:	accoustical insulation
Quantity Lin Ft:	37078
Mag Pipe Insulation:	Not reported
Air Cell Pipe Insulation:	1
Ducting Insulation:	1
Cement Asbestos Pipe:	Not reported
Mudded Pipe Insulation:	1
Duct Tape:	Not reported

TRINITY LUTHERAN CHURCH (Continued) **S108653600**

Lin Ft Other1:	Not reported
Lin Ft Other1 Text:	Not reported
Lin Ft Other2:	Not reported
Lin Ft Other2 Text:	Not reported
Indoors:	1
Outdoors:	1
Neg Pres Enclosure:	1
Glove Bag:	1
Mini Enclosure:	Not reported
Critical Barriers:	1
Wrap And Cut:	1
Wet Methods:	1
HEPA Vacuum:	1
MANUALMETHODS :	1
Other CM1:	Not reported
Other CM1 Text:	Not reported
Other CM2:	1
Other CM2 Text:	regulated area
Half Mask APR:	1
Full Face APR:	Not reported
PAPR:	1
Type C Continuous:	Not reported
Type C Pressure:	1
Other Resp Pro:	Not reported
Other Resp Pro Text:	Not reported
Comments:	Window/door caulking, gaskets, tank insulation, sinks, electrical panels, toilet sealant, fire doors, exterior texture
Date Time Submitted:	2017-12-04 09:52:24
Submitter IP Address:	23.25.140.105
Region:	Not reported
UBI:	Not reported
Notice type:	Not reported
Project Type:	Not reported
Supervisor:	Not reported
Supervisor Phone:	Not reported
Certificate Status:	Not reported

Contractor:

Contractor ID:	1511
Contractor UBI:	603071050
Contractor Priority:	M
Contractor Cris Num:	RHINEDL893BE
Contractor Name:	Rhine Demolition LLC
Contractor Status:	Active
Contact Name:	Wendy Dennis
Contact Phone:	2535375852
Contact Fax:	2535319548
Contractor Cert Prn Date:	2015-12-22 00:00:00
Contractor Original Date:	01/18/2011
Contractor Effective Date:	01/18/2011
Contractor Renewal Letter Date:	10/20/2016
Contractor Exp Date:	01/03/2017
Contractor Suspended Date:	Not reported
Contractor Cnty Code:	27
Contractor Street Address:	1124 112TH ST EAST
Contractor City:	TACOMA
Contractor State:	WA
Contractor Zip:	984453710

TRINITY LUTHERAN CHURCH (Continued) **S108653600**

Contractor Phone:	2535375852
Contractor Email:	wendyd@rhinedemolition.com
Contractor Web Address:	www.rhinedemolition.com
Contractor Mail Street Address:	1124 112TH ST EAST
Contractor Mail City:	TACOMA
Contractor Mail State:	WA
Contractor Mail Zip:	984453710
Contractor Memo:	*Previously licensed as R.W. Rhine Inc, RHINERW346C1, asbestos contractor certificate #1462

Name:	Not reported
Address:	4221 228TH AVENUE SE
City,State,Zip:	ISSAQUAH, WA 98029
Facility Type:	Church
Parent ID:	151571
Form ID:	153984##1511Rhine584347
Notice Date:	01/12/2018
Start Date:	12/04/2017
Completion Date:	03/31/2018
Initial:	Not reported
Amended:	1
On Hold:	1
Off Hold:	Not reported
Emergency:	Not reported
Site Hours Start:	6:00am
Site Hours End:	2:30pm
Sunday:	Not reported
Monday:	1
Tuesday:	1
Wednesday:	1
Thursday:	1
Friday:	1
Saturday:	Not reported
Contractor ID:	Not reported
Phone:	253-537-5852
Job Site CAS:	Eric Baunsgard
Project Form Email:	wendyd@rhinedemolition.com
Property Owner Name:	Not reported
Property Owner Agent:	Erik Rosenlund
Property Owner Company:	Not reported
Property Owner Address:	9051 132nd Avenue NE
Property Owner City:	Kirkland
Property Owner State:	WA
Property Owner Zip4:	98033
Property Owner Phone:	425-803-2386
Job Site Room:	Not reported
Facility Age:	Not reported
Facility Size:	Not reported
Facility Remodel:	Not reported
Facility Demo:	1
Facility Repair:	Not reported
Facility Maint:	Not reported
Removed:	1
Encapsulated:	Not reported
Quantity Sq Ft:	106939
Fireproofing:	Not reported

TRINITY LUTHERAN CHURCH (Continued) **S108653600**

Popcorn Ceiling:	Not reported
CAB:	1
Sheet Vinyl:	Not reported
Asbestos Paper:	Not reported
Boiler Insulation:	1
Duct Paper:	Not reported
VAT:	1
Roofing:	1
Sq Ft Other:	1
Sq Ft Other Text:	accoustical insulation
Quantity Lin Ft:	37078
Mag Pipe Insulation:	Not reported
Air Cell Pipe Insulation:	1
Ducting Insulation:	1
Cement Asbestos Pipe:	Not reported
Mudded Pipe Insulation:	1
Duct Tape:	Not reported
Lin Ft Other1:	Not reported
Lin Ft Other1 Text:	Not reported
Lin Ft Other2:	Not reported
Lin Ft Other2 Text:	Not reported
Indoors:	1
Outdoors:	1
Neg Pres Enclosure:	1
Glove Bag:	1
Mini Enclosure:	Not reported
Critical Barriers:	1
Wrap And Cut:	1
Wet Methods:	1
HEPA Vacuum:	1
MANUALMETHODS :	1
Other CM1:	Not reported
Other CM1 Text:	Not reported
Other CM2:	1
Other CM2 Text:	regulated area
Half Mask APR:	1
Full Face APR:	Not reported
PAPR:	1
Type C Continuous:	Not reported
Type C Pressure:	1
Other Resp Pro:	Not reported
Other Resp Pro Text:	Not reported
Comments:	Window/door caulking, gaskets, tank insulation, sinks, electrical panels, toilet sealant, fire doors, exterior texture. Notice Amended to add this comment **Project under L&I Consultation with Gina Colby as of 12/18/17**
Date Time Submitted:	2018-01-12 14:08:27
Submitter IP Address:	23.25.140.105
Region:	2
UBI:	603071050
Notice type:	Initial
Project Type:	Air cell Pipe Insulation, Boiler Insulation, Cement Asbestos Board (CAB), Ducting/Duct Insulation, Mag/mudded pipe Insulation, Other Square Footage, Roofing, Vinyl Asbestos Tile
Supervisor:	Eric Baunsgard
Supervisor Phone:	Not reported
Certificate Status:	A

TRINITY LUTHERAN CHURCH (Continued) **S108653600**

NPDES:

Name:	CITY CHURCH
Address:	4221 228TH AVE SE
City,State,Zip:	ISSAQUAH, WA 98029
Facility Status:	Not reported
Facility Type:	Construction SW GP
Admin Region:	Headqarters
Date Issued:	11/18/2015
Latitude:	Not reported
Longitude:	Not reported
Permit ID:	WAR306012
Permit Version:	Not reported
Permit Status:	Active
Permit SubStatus:	Not reported
Ecology Contact:	Not reported
WRIA:	Not reported
Permit Expiration Date:	12/31/2020
Effective Date:	12/18/2017
Days to Expiration:	-534

A2 **PLATEAU PROPERTY LLC ISSAQUAH** **ALLSITES** **S123096265**
Target **4221 28TH AVE SE** **N/A**
Property **ISSAQUAH, WA 98029**

Site 2 of 8 in cluster A

Actual: **512 ft.**

ALLSITES:

Name:	PLATEAU PROPERTY LLC ISSAQUAH
Facility Id:	60074

A3 **TRINITY LUTHERAN CHURCH** **RGA HWS** **S115347053**
Target **4221 228TH AVE SE** **N/A**
Property **ISSAQUAH, WA**

Site 3 of 8 in cluster A

Actual: **512 ft.**

RGA HWS:

2007 TRINITY LUTHERAN CHURCH 4221 228TH AVE SE

A4 **PLATEAU PROPERTY** **FINDS** **1024702905**
Target **4221 28TH AVE NE** **ECHO** **N/A**
Property **ISSAQUAH, WA 98029**

Site 4 of 8 in cluster A

Actual: **512 ft.**

FINDS:

Registry ID: 110070491302

Environmental Interest/Information System
RCRAInfo is a national information system that supports the Resource Conservation and Recovery Act (RCRA) program through the tracking of

PLATEAU PROPERTY (Continued) **1024702905**

events and activities related to facilities that generate, transport, and treat, store, or dispose of hazardous waste. RCRAInfo allows RCRA program staff to track the notification, permit, compliance, and corrective action activities required under RCRA.

Click this hyperlink while viewing on your computer to access additional FINDS: detail in the EDR Site Report.

ECHO:
Envid: 1024702905
Registry ID: 110070491302
DFR URL: http://echo.epa.gov/detailed-facility-report?fid=110070491302

A5 **PLATEAU PROPERTY LLC ISSAQUAH** **RCRA-LQG** **1024895782**
Target **4221 28TH AVE SE** **WAH000055386**
Property **ISSAQUAH, WA 98029**

Site 5 of 8 in cluster A

Actual: 512 ft.

RCRA-LQG:
Date form received by agency: 2018-08-21 00:00:00.0
Facility name: PLATEAU PROPERTY LLC ISSAQUAH
Facility address: 4221 28TH AVE SE
ISSAQUAH, WA 98029
EPA ID: WAH000055386
Mailing address: 9051 132ND AVE NE
KIRKLAND, WA 98033
Contact: ERIK ROSENLUND
Contact address: 9051 132ND AVE NE
KIRKLAND, WA 98033
Contact country: US
Contact telephone: 425-445-8029
Contact email: ERIK.ROSENLUND@CHURCHOME.ORG
EPA Region: 10
Classification: Large Quantity Generator
Description: Handler: generates 1,000 kg or more of hazardous waste during any calendar month; or generates more than 1 kg of acutely hazardous waste during any calendar month; or generates more than 100 kg of any residue or contaminated soil, waste or other debris resulting from the cleanup of a spill, into or on any land or water, of acutely hazardous waste during any calendar month; or generates 1 kg or less of acutely hazardous waste during any calendar month, and accumulates more than 1 kg of acutely hazardous waste at any time; or generates 100 kg or less of any residue or contaminated soil, waste or other debris resulting from the cleanup of a spill, into or on any land or water, of acutely hazardous waste during any calendar month, and accumulates more than 100 kg of that material at any time

Owner/Operator Summary:
Owner/operator name: PLATEAU PROPERTY LLC
Owner/operator address: 9051 132ND AVE NE
KIRKLAND, WA 98033
Owner/operator country: US
Owner/operator telephone: 425-803-3233
Owner/operator email: Not reported
Owner/operator fax: Not reported

PLATEAU PROPERTY LLC ISSAQUAH (Continued) **1024895782**

Owner/operator extension: Not reported
Legal status: Private
Owner/Operator Type: Owner
Owner/Op start date: Not reported
Owner/Op end date: Not reported

Owner/operator name: ROSENLUND, ERIK
Owner/operator address: 9051 132ND AVE NE
KIRKLAND, WA 98033
Owner/operator country: US
Owner/operator telephone: 425-445-8029
Owner/operator email: Not reported
Owner/operator fax: Not reported
Owner/operator extension: Not reported
Legal status: Private
Owner/Operator Type: Operator
Owner/Op start date: Not reported
Owner/Op end date: Not reported

Owner/operator name: PLATEAU PROPERTY LLC
Owner/operator address: 9051 132ND AVE NE
KIRKLAND, WA 98033
Owner/operator country: US
Owner/operator telephone: 425-803-3233
Owner/operator email: Not reported
Owner/operator fax: Not reported
Owner/operator extension: Not reported
Legal status: Private
Owner/Operator Type: Owner
Owner/Op start date: 2008-08-29 00:00:00.0
Owner/Op end date: Not reported

Handler Activities Summary:
U.S. importer of hazardous waste: No
Mixed waste (haz. and radioactive): No
Recycler of hazardous waste: No
Transporter of hazardous waste: No
Treater, storer or disposer of HW: No
Underground injection activity: No
On-site burner exemption: No
Furnace exemption: No
Used oil fuel burner: No
Used oil processor: No
User oil refiner: No
Used oil fuel marketer to burner: No
Used oil Specification marketer: No
Used oil transfer facility: No
Used oil transporter: No

Hazardous Waste Summary:

. Waste code: D001
. Waste name: IGNITABLE WASTE

. Waste code: D002
. Waste name: CORROSIVE WASTE

PLATEAU PROPERTY LLC ISSAQUAH (Continued) **1024895782**

. Waste code: WT02
. Waste name: Washington State Dangerous Toxic Waste with a toxic constituents concentration greater than or equal to 0.001% and less than 1.0%, determined by biological testing methods or a book designation procedure.

Violation Status: No violations found

A6 **TRINITY LUTHERAN CHURCH** **VCP** **S124436348**
Target **4221 228TH AVE SE** **N/A**
Property **ISSAQUAH, WA 98029**

Site 6 of 8 in cluster A

Actual: **512 ft.**

VCP:

Name:	TRINITY LUTHERAN CHURCH
Address:	4221 228TH AVE SE
City,State,Zip:	ISSAQUAH, WA 98029
edr_fstat:	WA
edr_fzip:	98029
edr_fcnty:	KING
edr_zip:	Not reported
Facility ID:	8712818
VCP Status:	Not reported
VCP:	NFA
Ecology Status:	Not reported
NFA Type:	Not reported
Date NFA:	2007-12-05
Rank:	Not reported
Cleanup Siteid:	3095
Contaminant Name:	Polycyclic Aromatic Hydrocarbons
Soil:	Below Cleanup Levels

A7 **TRINITY LUTHERAN CHURCH** **FINDS** **1011268021**
Target **4221 228TH AVE SE** **ECHO** **N/A**
Property **ISSAQUAH, WA 98029**

Site 7 of 8 in cluster A

Actual: **512 ft.**

FINDS:

Registry ID: 110036125449

Environmental Interest/Information System
Washington Facility / Site Identification System (WA-FSIS) provides a means to query and display data maintained by the Washington Department of Ecology. This system contains key information for each facility/site that is currently, or has been, of interest to the Air Quality, Dam Safety, Hazardous Waste, Toxics Cleanup, and Water Quality Programs.

TRANSIENT NON-COMMUNITY WATER SYSTEM

Click this hyperlink while viewing on your computer to access additional FINDS: detail in the EDR Site Report.

TRINITY LUTHERAN CHURCH (Continued) **1011268021**

ECHO:
Envid: 1011268021
Registry ID: 110036125449
DFR URL: http://echo.epa.gov/detailed-facility-report?fid=110036125449

A8 **LUTHERAN BIBLE INSTITUTE** **UST** **U000595070**
Target **4221 228TH SE** **N/A**
Property **ISSAQUAH, WA 98027**

Site 8 of 8 in cluster A

Actual:
512 ft.

UST:
Name: LUTHERAN BIBLE INSTITUTE
Address: 4221 228TH SE
City: ISSAQUAH
Zip: 98027
Facility ID: 71497169
Site Id: 11029
UBI: Not reported
Phone Number: Not reported
Decimal Latitude: 47.568092
Decimal Longitude: -122.037151

Tank Name: 1
Tag Number: Not reported
Tank Status: Exempt - Removed
Tank Status Date: 1996-08-06 00:00:00
Tank Install Date: 1964-12-31 00:00:00
Tank Closure Date: 1996-10-03 00:00:00
Capacity Range: 20,000 to 29,999 Gallons
Tank Permit Expiration Date: Not reported
Tank Upgrade Date: Not reported
Tank Spill Prevention: Not reported
Tank Overfill Prevention: Not reported
Tank Material: Steel
Tank Construction: Not reported
Tank Tightness Test: Not reported
Tank Corrosion Protection: Not reported
Tank Manifold: Not reported
Tank Release Detection: Not reported
Tank SFC Type: Not reported
Pipe Material: Coated Steel
Pipe Construction: Not reported
Pipe Primary Release Detection: Not reported
Pipe Second Release Detection: Not reported
Pipe Corrosion Protection: Not reported
Pipe Pumping System: Not reported
Responsible Unit: Northwest
Dispencer/Pump SFC Type: Not reported

Name: LUTHERAN BIBLE INSTITUTE
Address: 4221 228TH SE
City: ISSAQUAH
Zip: 98027

Tank Name: 2
Tag Number: Not reported

LUTHERAN BIBLE INSTITUTE (Continued) **U000595070**

Tank Status:	Exempt
Tank Status Date:	1996-08-06 00:00:00
Tank Install Date:	1964-12-31 00:00:00
Tank Closure Date:	Not reported
Capacity Range:	111 TO 1,100 Gallons
Tank Permit Expiration Date:	Not reported
Tank Upgrade Date:	Not reported
Tank Spill Prevention:	Not reported
Tank Overfill Prevention:	Not reported
Tank Material:	Steel
Tank Construction:	Not reported
Tank Tightness Test:	Not reported
Tank Corrosion Protection:	Not reported
Tank Manifold:	Not reported
Tank Release Detection:	Not reported
Tank SFC Type:	Not reported
Pipe Material:	Coated Steel
Pipe Construction:	Not reported
Pipe Primary Release Detection:	Not reported
Pipe Second Release Detection:	Not reported
Pipe Corrosion Protection:	Not reported
Pipe Pumping System:	Not reported
Responsible Unit:	Northwest
Dispencer/Pump SFC Type:	Not reported

Name:	LUTHERAN BIBLE INSTITUTE
Address:	4221 228TH SE
City:	ISSAQUAH
Zip:	98027

Tank Name:	3
Tag Number:	Not reported
Tank Status:	Removed
Tank Status Date:	1996-10-03 00:00:00
Tank Install Date:	1964-12-31 00:00:00
Tank Closure Date:	1996-10-03 00:00:00
Capacity Range:	1,101 to 2,000 Gallons
Tank Permit Expiration Date:	Not reported
Tank Upgrade Date:	Not reported
Tank Spill Prevention:	Not reported
Tank Overfill Prevention:	Not reported
Tank Material:	Steel
Tank Construction:	Not reported
Tank Tightness Test:	Not reported
Tank Corrosion Protection:	Not reported
Tank Manifold:	Not reported
Tank Release Detection:	Not reported
Tank SFC Type:	Not reported
Pipe Material:	Steel
Pipe Construction:	Not reported
Pipe Primary Release Detection:	Not reported
Pipe Second Release Detection:	Not reported
Pipe Corrosion Protection:	Not reported
Pipe Pumping System:	Not reported
Responsible Unit:	Northwest
Dispencer/Pump SFC Type:	Not reported

LUTHERAN BIBLE INSTITUTE (Continued) **U000595070**

Name: LUTHERAN BIBLE INSTITUTE
Address: 4221 228TH SE
City: ISSAQUAH
Zip: 98027

Tank Name: 4
Tag Number: Not reported
Tank Status: Removed
Tank Status Date: 1996-10-03 00:00:00
Tank Install Date: 1964-12-31 00:00:00
Tank Closure Date: 1996-10-03 00:00:00
Capacity Range: 111 TO 1,100 Gallons
Tank Permit Expiration Date: Not reported
Tank Upgrade Date: Not reported
Tank Spill Prevention: Not reported
Tank Overfill Prevention: Not reported
Tank Material: Steel
Tank Construction: Not reported
Tank Tightness Test: Not reported
Tank Corrosion Protection: Not reported
Tank Manifold: Not reported
Tank Release Detection: Not reported
Tank SFC Type: Not reported
Pipe Material: Steel
Pipe Construction: Not reported
Pipe Primary Release Detection: Not reported
Pipe Second Release Detection: Not reported
Pipe Corrosion Protection: Not reported
Pipe Pumping System: Not reported
Responsible Unit: Northwest
Dispencer/Pump SFC Type: Not reported

B9 **MARIANWOOD EXTENDED HEALTH SERVICES** **UST** **U003025786**
WNW **3725 PROVIDENCE PT DR SE** **N/A**
1/8-1/4 **ISSAQUAH, WA 98027**
0.134 mi.
710 ft. **Site 1 of 3 in cluster B**

Relative: UST:
Lower
Actual: Name: MARIANWOOD EXTENDED HEALTH SERVICES
471 ft. Address: 3725 PROVIDENCE PT DR SE
City: ISSAQUAH
Zip: 98027
Facility ID: 91259777
Site Id: 12122
UBI: Not reported
Phone Number: Not reported
Decimal Latitude: 47.572212
Decimal Longitude: -122.044511

Tank Name: 1
Tag Number: Not reported
Tank Status: Exempt
Tank Status Date: 1996-08-06 00:00:00
Tank Install Date: 1964-12-31 00:00:00
Tank Closure Date: Not reported
Capacity Range: 111 TO 1,100 Gallons
Tank Permit Expiration Date: Not reported

MARIANWOOD EXTENDED HEALTH SERVICES (Continued) **U003025786**

Tank Upgrade Date:	Not reported
Tank Spill Prevention:	Not reported
Tank Overfill Prevention:	Not reported
Tank Material:	Steel
Tank Construction:	Not reported
Tank Tightness Test:	Not reported
Tank Corrosion Protection:	Not reported
Tank Manifold:	Not reported
Tank Release Detection:	Not reported
Tank SFC Type:	Not reported
Pipe Material:	Steel
Pipe Construction:	Not reported
Pipe Primary Release Detection:	Not reported
Pipe Second Release Detection:	Not reported
Pipe Corrosion Protection:	Not reported
Pipe Pumping System:	Not reported
Responsible Unit:	Northwest
Dispencer/Pump SFC Type:	Not reported

B10 **MARIANWOOD EXTENDED HEALTH SERVICES** **ALLSITES** **S108023910**
WNW **3725 PROVIDENCE PT DR SE** **N/A**
1/8-1/4 **ISSAQUAH, WA**
0.134 mi.
710 ft. **Site 2 of 3 in cluster B**

Relative: ALLSITES:
Lower
Name: MARIANWOOD EXTENDED HEALTH SERVICES
Actual: Facility Id: 91259777
471 ft.

Interaction:	71408
Interaction 1:	I
Interaction 2:	UST
Ecology Program:	TOXICS
Program Data:	UST
Facility Alt.:	Not reported
Program ID:	12122
Date Interaction:	2000-02-29 00:00:00
Date Interaction 3:	Underground Storage Tank
Latitude:	47.572206352999999
Longitude:	-122.04449615999999

B11 **THOMAS QUICKSTAD DDS PLLC** **ALLSITES** **S109553547**
WNW **3707 PROVIDENCE DR SE** **N/A**
1/8-1/4 **ISSAQUAH, WA 98029**
0.136 mi.
719 ft. **Site 3 of 3 in cluster B**

Relative: ALLSITES:
Lower
Name: THOMAS QUICKSTAD DDS PLLC
Actual: Facility Id: 8437952
471 ft.

Interaction:	22714
Interaction 1:	I
Interaction 2:	LSC
Ecology Program:	HAZWASTE

THOMAS QUICKSTAD DDS PLLC (Continued) **S109553547**

Program Data:	LSC
Facility Alt.:	Not reported
Program ID:	Not reported
Date Interaction:	2008-08-08 00:00:00
Date Interaction 3:	Local Source Cntrl 7/09-3
Latitude:	47.573265352999996
Longitude:	-122.043108162

12
North
1/8-1/4
0.236 mi.
1244 ft.

COTTAGES AT SPIRITWOOD **ALLSITES** **S121304794**
ISSAQUAH, WA 98029 **N/A**

Relative:
Lower

Actual:
411 ft.

ALLSITES:

Name:	COTTAGES AT SPIRITWOOD
Facility Id:	5342
Interaction:	123337
Interaction 1:	I
Interaction 2:	CONSTSWGP
Ecology Program:	WATQUAL
Program Data:	PARIS
Facility Alt.:	Cottages at Spiritwood
Program ID:	WAR305770
Date Interaction:	2017-07-14 00:00:00
Date Interaction 3:	Construction SW GP
Latitude:	47.576539738999998
Longitude:	-122.037868936

13
NW
1/8-1/4
0.248 mi.
1312 ft.

223RD ASSEMBLAGE **ALLSITES** **S118486391**
22245 SE 38TH ST **NPDES** **N/A**
SAMMAMISH, WA 98075

Relative:
Lower

Actual:
423 ft.

ALLSITES:

Name:	223RD ASSEMBLAGE
Facility Id:	12134
Interaction:	116435
Interaction 1:	A
Interaction 2:	CONSTSWGP
Ecology Program:	WATQUAL
Program Data:	PARIS
Facility Alt.:	223rd Assemblage
Program ID:	WAR303695
Date Interaction:	2015-12-28 00:00:00
Date Interaction 3:	Construction SW GP
Latitude:	47.575386770000001
Longitude:	-122.0423332

223RD ASSEMBLAGE (Continued) **S118486391**

NPDES:

Name:	223RD ASSEMBLAGE
Address:	22245 SE 38TH ST
City,State,Zip:	SAMMAMISH, WA 98075
Facility Status:	Not reported
Facility Type:	Construction SW GP
Admin Region:	Headqarters
Date Issued:	11/18/2015
Latitude:	Not reported
Longitude:	Not reported
Permit ID:	WAR303695
Permit Version:	Not reported
Permit Status:	Active
Permit SubStatus:	Not reported
Ecology Contact:	Not reported
WRIA:	Not reported
Permit Expiration Date:	12/31/2020
Effective Date:	02/02/2016
Days to Expiration:	-534

14
SW
1/4-1/2
0.303 mi.
1600 ft.

PROVIDENCE RIDGE **ALLSITES S117232385**
XXX SE 43RD WAY **NPDES N/A**
ISSAQUAH, WA 98029

Relative:
Lower

Actual:
319 ft.

ALLSITES:

Name:	PROVIDENCE RIDGE
Facility Id:	5213
Interaction:	109612
Interaction 1:	A
Interaction 2:	CONSTSWGP
Ecology Program:	WATQUAL
Program Data:	PARIS
Facility Alt.:	Providence Ridge
Program ID:	WAR302307
Date Interaction:	2014-08-18 00:00:00
Date Interaction 3:	Construction SW GP
Latitude:	47.567373383000003
Longitude:	-122.044127241

NPDES:

Name:	PROVIDENCE RIDGE
Address:	XXX SE 43RD WAY
City,State,Zip:	ISSAQUAH, WA 98029
Facility Status:	Not reported
Facility Type:	Construction SW GP
Admin Region:	Headqarters
Date Issued:	11/18/2015
Latitude:	Not reported
Longitude:	Not reported
Permit ID:	WAR302307
Permit Version:	Not reported
Permit Status:	Active
Permit SubStatus:	Not reported

PROVIDENCE RIDGE (Continued) **S117232385**

Ecology Contact: Not reported
WRIA: Not reported
Permit Expiration Date: 12/31/2020
Effective Date: 01/01/2016
Days to Expiration: -534

---

15 **EVERGREEN ACADEMY MONTESORRI SCHOOL** **ALLSITES** **S111289510**
NNE **3601 228TH AVE SE** **N/A**
1/4-1/2 **ISSAQUAH, WA 98029**
0.314 mi.
1657 ft.

Relative: ALLSITES:
Lower Name: EVERGREEN ACADEMY MONTESORRI SCHOOL
Actual: Facility Id: 9199
395 ft.

Interaction: 98117
Interaction 1: I
Interaction 2: CONSTSWGP
Ecology Program: WATQUAL
Program Data: PARIS
Facility Alt.: Evergreen Academy Montesorri School
Program ID: WAR125328
Date Interaction: 2011-08-22 00:00:00
Date Interaction 3: Construction SW GP
Latitude: 47.573727796
Longitude: -122.035504679

---

16 **PINE LAKE MIDDLE SCHOOL** **ALLSITES** **S113706007**
NNE **3200 228TH AVE SE** **ASBESTOS** **N/A**
1/4-1/2 **SAMMAMISH, WA 98075** **NPDES**
0.362 mi.
1911 ft.

Relative: ALLSITES:
Lower Name: PINE LAKE MIDDLE SCHOOL
Actual: Facility Id: 58
396 ft.

Interaction: 121789
Interaction 1: A
Interaction 2: CONSTSWGP
Ecology Program: WATQUAL
Program Data: PARIS
Facility Alt.: Pine Lake Middle School - 2
Program ID: WAR305271
Date Interaction: 2017-04-10 00:00:00
Date Interaction 3: Construction SW GP
Latitude: 47.579961730000001
Longitude: -122.033064473

Interaction: 104638
Interaction 1: I
Interaction 2: CONSTSWGP
Ecology Program: WATQUAL

PINE LAKE MIDDLE SCHOOL (Continued) **S113706007**

Program Data:	PARIS
Facility Alt.:	Pine Lake Middle School
Program ID:	WAR126917
Date Interaction:	2013-02-21 00:00:00
Date Interaction 3:	Construction SW GP
Latitude:	47.579961730000001
Longitude:	-122.033064473

ASBESTOS:

Name:	Not reported
Address:	3200 228TH AVE SE
City,State,Zip:	SAMMAMISH, WA
Facility Type:	Not reported
Parent ID:	Not reported
Form ID:	125241#1473920018
Notice Date:	07/10/2018
Start Date:	06/18/2018
Completion Date:	09/28/2018
Initial:	Not reported
Amended:	Not reported
On Hold:	Not reported
Off Hold:	Not reported
Emergency:	Not reported
Site Hours Start:	Not reported
Site Hours End:	Not reported
Sunday:	Not reported
Monday:	Not reported
Tuesday:	Not reported
Wednesday:	Not reported
Thursday:	Not reported
Friday:	Not reported
Saturday:	Not reported
Contractor ID:	2018025946A
Phone:	Not reported
Job Site CAS:	Not reported
Project Form Email:	Not reported
Property Owner Name:	Not reported
Property Owner Agent:	Not reported
Property Owner Company:	PERFORMANCE ABATEMENT SRVC INC (LENEXA)
Property Owner Address:	Not reported
Property Owner City:	Not reported
Property Owner State:	Not reported
Property Owner Zip4:	Not reported
Property Owner Phone:	Not reported
Job Site Room:	Not reported
Facility Age:	Not reported
Facility Size:	Not reported
Facility Remodel:	Not reported
Facility Demo:	Not reported
Facility Repair:	Not reported
Facility Maint:	Not reported
Removed:	Not reported
Encapsulated:	Not reported
Quantity Sq Ft:	Not reported
Fireproofing:	Not reported
Popcorn Ceiling:	Not reported

PINE LAKE MIDDLE SCHOOL (Continued) **S113706007**

CAB:	Not reported
Sheet Vinyl:	Not reported
Asbestos Paper:	Not reported
Boiler Insulation:	Not reported
Duct Paper:	Not reported
VAT:	Not reported
Roofing:	Not reported
Sq Ft Other:	Not reported
Sq Ft Other Text:	Not reported
Quantity Lin Ft:	Not reported
Mag Pipe Insulation:	Not reported
Air Cell Pipe Insulation:	Not reported
Ducting Insulation:	Not reported
Cement Asbestos Pipe:	Not reported
Mudded Pipe Insulation:	Not reported
Duct Tape:	Not reported
Lin Ft Other1:	Not reported
Lin Ft Other1 Text:	Not reported
Lin Ft Other2:	Not reported
Lin Ft Other2 Text:	Not reported
Indoors:	Not reported
Outdoors:	Not reported
Neg Pres Enclosure:	Not reported
Glove Bag:	Not reported
Mini Enclosure:	Not reported
Critical Barriers:	Not reported
Wrap And Cut:	Not reported
Wet Methods:	Not reported
HEPA Vacuum:	Not reported
MANUALMETHODS :	Not reported
Other CM1:	Not reported
Other CM1 Text:	Not reported
Other CM2:	Not reported
Other CM2 Text:	Not reported
Half Mask APR:	Not reported
Full Face APR:	Not reported
PAPR:	Not reported
Type C Continuous:	Not reported
Type C Pressure:	Not reported
Other Resp Pro:	Not reported
Other Resp Pro Text:	Not reported
Comments:	Not reported
Date Time Submitted:	Not reported
Submitter IP Address:	Not reported
Region:	2
UBI:	601018806
Notice type:	Initial
Project Type:	Cement Asbestos Pipe, Mastic, Other Square Footage, Vinyl Asbestos Tile
Supervisor:	Jason Olsen
Supervisor Phone:	Not reported
Certificate Status:	A

NPDES:

Name:	PINE LAKE MIDDLE SCHOOL - 2
Address:	3200 228TH AVE SE
City,State,Zip:	SAMMAMISH, WA 98075

PINE LAKE MIDDLE SCHOOL (Continued) **S113706007**

Facility Status:	Not reported
Facility Type:	Construction SW GP
Admin Region:	Headqarters
Date Issued:	11/18/2015
Latitude:	Not reported
Longitude:	Not reported
Permit ID:	WAR305271
Permit Version:	Not reported
Permit Status:	Active
Permit SubStatus:	Not reported
Ecology Contact:	Not reported
WRIA:	Not reported
Permit Expiration Date:	12/31/2020
Effective Date:	04/10/2017
Days to Expiration:	-534

17
WSW
1/4-1/2
0.365 mi.
1926 ft.

KING COUNTY SAMMAMISH LIFT STATION **ALLSITES** **S118641022**
21985 SE 43RD WAY **N/A**
SAMMAMISH, WA 98075

Relative:
Lower

Actual:
247 ft.

ALLSITES:

Name:	KING COUNTY SAMMAMISH LIFT STATION
Facility Id:	873
Interaction:	117161
Interaction 1:	A
Interaction 2:	TIER2
Ecology Program:	HAZWASTE
Program Data:	EPCRA
Facility Alt.:	King County Sammamish Lift Station
Program ID:	CRK000089300
Date Interaction:	2016-02-26 00:00:00
Date Interaction 3:	Emergency/Haz Chem Rpt TI
Latitude:	47.569570890999998
Longitude:	-122.04816114400001

18
NNW
1/4-1/2
0.396 mi.
2093 ft.

223RD PROPERTY **ALLSITES** **S117724407**
3525 223RD AVE SE **ASBESTOS** **N/A**
SAMMAMISH, WA 98075

Relative:
Lower

Actual:
409 ft.

ALLSITES:

Name:	223RD PROPERTY
Facility Id:	20097
Interaction:	112093
Interaction 1:	I
Interaction 2:	CONSTSWGP
Ecology Program:	WATQUAL
Program Data:	PARIS
Facility Alt.:	223rd Property
Program ID:	WAR302765

223RD PROPERTY (Continued) **S117724407**

Date Interaction:	2015-03-05 00:00:00
Date Interaction 3:	Construction SW GP
Latitude:	47.577994060999998
Longitude:	-122.043381031

ASBESTOS:

Name:	Not reported
Address:	3525 223RD AVE SE
City,State,Zip:	SAMMAMISH, WA, WA 98075
Facility Type:	residence
Parent ID:	0
Form ID:	99160##1468ECOEn787072
Notice Date:	04/16/2015
Start Date:	04/26/2015
Completion Date:	05/08/2015
Initial:	1
Amended:	Not reported
On Hold:	Not reported
Off Hold:	Not reported
Emergency:	Not reported
Site Hours Start:	7:00 AM
Site Hours End:	3:30 PM
Sunday:	Not reported
Monday:	1
Tuesday:	1
Wednesday:	Not reported
Thursday:	Not reported
Friday:	Not reported
Saturday:	Not reported
Contractor ID:	1468
Phone:	253-299-8744
Job Site CAS:	Tom Needham
Project Form Email:	dyamamoto@ecoesi.com
Property Owner Name:	Not reported
Property Owner Agent:	Dave Kline
Property Owner Company:	DD Kline Inc
Property Owner Address:	PO Box 518
Property Owner City:	Fall City
Property Owner State:	WA
Property Owner Zip4:	98024
Property Owner Phone:	425-222-6224
Job Site Room:	Not reported
Facility Age:	+/- 1960's
Facility Size:	+/-1800 SF
Facility Remodel:	Not reported
Facility Demo:	1
Facility Repair:	Not reported
Facility Maint:	Not reported
Removed:	1
Encapsulated:	Not reported
Quantity Sq Ft:	60
Fireproofing:	Not reported
Popcorn Ceiling:	1
CAB:	Not reported
Sheet Vinyl:	Not reported
Asbestos Paper:	Not reported

223RD PROPERTY (Continued) **S117724407**

Boiler Insulation:	Not reported
Duct Paper:	Not reported
VAT:	Not reported
Roofing:	Not reported
Sq Ft Other:	Not reported
Sq Ft Other Text:	Not reported
Quantity Lin Ft:	Not reported
Mag Pipe Insulation:	Not reported
Air Cell Pipe Insulation:	Not reported
Ducting Insulation:	Not reported
Cement Asbestos Pipe:	Not reported
Mudded Pipe Insulation:	Not reported
Duct Tape:	Not reported
Lin Ft Other1:	Not reported
Lin Ft Other1 Text:	Not reported
Lin Ft Other2:	Not reported
Lin Ft Other2 Text:	Not reported
Indoors:	1
Outdoors:	Not reported
Neg Pres Enclosure:	Not reported
Glove Bag:	1
Mini Enclosure:	Not reported
Critical Barriers:	1
Wrap And Cut:	Not reported
Wet Methods:	1
HEPA Vacuum:	1
MANUALMETHODS :	1
Other CM1:	Not reported
Other CM1 Text:	Not reported
Other CM2:	Not reported
Other CM2 Text:	Not reported
Half Mask APR:	Not reported
Full Face APR:	Not reported
PAPR:	Not reported
Type C Continuous:	Not reported
Type C Pressure:	1
Other Resp Pro:	Not reported
Other Resp Pro Text:	Not reported
Comments:	Not reported
Date Time Submitted:	2015-04-16 15:58:02
Submitter IP Address:	50.132.117.229
Region:	Not reported
UBI:	Not reported
Notice type:	Not reported
Project Type:	Not reported
Supervisor:	Not reported
Supervisor Phone:	Not reported
Certificate Status:	Not reported

Contractor:

Contractor ID:	1468
Contractor UBI:	602925156
Contractor Priority:	M
Contractor Cris Num:	ECOENES914LK
Contractor Name:	ECO Environmental Services, Inc
Contractor Status:	Active
Contact Name:	Don Yamamoto
Contact Phone:	2539814067

223RD PROPERTY (Continued) **S117724407**

Contact Fax:	2539814597
Contractor Cert Prn Date:	2016-10-12 00:00:00
Contractor Original Date:	06/12/2009
Contractor Effective Date:	06/12/2009
Contractor Renewal Letter Date:	03/20/2015
Contractor Exp Date:	12/12/2016
Contractor Suspended Date:	Not reported
Contractor Cnty Code:	17
Contractor Street Address:	711 W TITUS ST
Contractor City:	KENT
Contractor State:	WA
Contractor Zip:	98032
Contractor Phone:	2539814067
Contractor Email:	dyamamoto@ecoesi.com
Contractor Web Address:	Not reported
Contractor Mail Street Address:	711 W TITUS ST
Contractor Mail City:	KENT
Contractor Mail State:	WA
Contractor Mail Zip:	98032
Contractor Memo:	Not reported

Name:	Not reported
Address:	3525 223RD AVE SE
City,State,Zip:	SAMMAMISH, WA, WA 98075
Facility Type:	residence
Parent ID:	99160
Form ID:	99469##1468ECOEn836047
Notice Date:	04/16/2015
Start Date:	04/29/2015
Completion Date:	05/08/2015
Initial:	Not reported
Amended:	1
On Hold:	Not reported
Off Hold:	Not reported
Emergency:	Not reported
Site Hours Start:	7:30 AM
Site Hours End:	4:00pm
Sunday:	Not reported
Monday:	1
Tuesday:	1
Wednesday:	Not reported
Thursday:	Not reported
Friday:	Not reported
Saturday:	Not reported
Contractor ID:	1468
Phone:	253-299-8744
Job Site CAS:	Tom Needham
Project Form Email:	dyamamoto@ecoesi.com
Property Owner Name:	Not reported
Property Owner Agent:	Dave Kline
Property Owner Company:	DD Kline Inc
Property Owner Address:	PO Box 518
Property Owner City:	Fall City
Property Owner State:	WA
Property Owner Zip4:	98024
Property Owner Phone:	425-222-6224

223RD PROPERTY (Continued) **S117724407**

Job Site Room:	Not reported
Facility Age:	+/- 1960's
Facility Size:	+/-1800 SF
Facility Remodel:	Not reported
Facility Demo:	1
Facility Repair:	Not reported
Facility Maint:	Not reported
Removed:	1
Encapsulated:	Not reported
Quantity Sq Ft:	60
Fireproofing:	Not reported
Popcorn Ceiling:	1
CAB:	Not reported
Sheet Vinyl:	Not reported
Asbestos Paper:	Not reported
Boiler Insulation:	Not reported
Duct Paper:	Not reported
VAT:	Not reported
Roofing:	Not reported
Sq Ft Other:	Not reported
Sq Ft Other Text:	Not reported
Quantity Lin Ft:	Not reported
Mag Pipe Insulation:	Not reported
Air Cell Pipe Insulation:	Not reported
Ducting Insulation:	Not reported
Cement Asbestos Pipe:	Not reported
Mudded Pipe Insulation:	Not reported
Duct Tape:	Not reported
Lin Ft Other1:	Not reported
Lin Ft Other1 Text:	Not reported
Lin Ft Other2:	Not reported
Lin Ft Other2 Text:	Not reported
Indoors:	1
Outdoors:	Not reported
Neg Pres Enclosure:	Not reported
Glove Bag:	1
Mini Enclosure:	Not reported
Critical Barriers:	1
Wrap And Cut:	Not reported
Wet Methods:	1
HEPA Vacuum:	1
MANUALMETHODS :	1
Other CM1:	Not reported
Other CM1 Text:	Not reported
Other CM2:	Not reported
Other CM2 Text:	Not reported
Half Mask APR:	Not reported
Full Face APR:	Not reported
PAPR:	Not reported
Type C Continuous:	Not reported
Type C Pressure:	1
Other Resp Pro:	Not reported
Other Resp Pro Text:	Not reported
Comments:	Not reported
Date Time Submitted:	2015-04-24 09:21:21
Submitter IP Address:	50.132.117.229
Region:	Not reported

223RD PROPERTY (Continued) **S117724407**

UBI:	Not reported
Notice type:	Not reported
Project Type:	Not reported
Supervisor:	Not reported
Supervisor Phone:	Not reported
Certificate Status:	Not reported

Contractor:

Contractor ID:	1468
Contractor UBI:	602925156
Contractor Priority:	M
Contractor Cris Num:	ECOENES914LK
Contractor Name:	ECO Environmental Services, Inc
Contractor Status:	Active
Contact Name:	Don Yamamoto
Contact Phone:	2539814067
Contact Fax:	2539814597
Contractor Cert Prn Date:	2016-10-12 00:00:00
Contractor Original Date:	06/12/2009
Contractor Effective Date:	06/12/2009
Contractor Renewal Letter Date:	03/20/2015
Contractor Exp Date:	12/12/2016
Contractor Suspended Date:	Not reported
Contractor Cnty Code:	17
Contractor Street Address:	711 W TITUS ST
Contractor City:	KENT
Contractor State:	WA
Contractor Zip:	98032
Contractor Phone:	2539814067
Contractor Email:	dyamamoto@ecoesi.com
Contractor Web Address:	Not reported
Contractor Mail Street Address:	711 W TITUS ST
Contractor Mail City:	KENT
Contractor Mail State:	WA
Contractor Mail Zip:	98032
Contractor Memo:	Not reported

Name:	Not reported
Address:	3525 223RD AVE SE
City,State,Zip:	SAMMAMISH, WA, WA 98075
Facility Type:	residence
Parent ID:	99160
Form ID:	99690##1468ECOEn781867
Notice Date:	04/16/2015
Start Date:	04/29/2015
Completion Date:	05/08/2015
Initial:	Not reported
Amended:	1
On Hold:	1
Off Hold:	Not reported
Emergency:	Not reported
Site Hours Start:	7:30 AM
Site Hours End:	4:00pm
Sunday:	Not reported
Monday:	1
Tuesday:	1
Wednesday:	Not reported

223RD PROPERTY (Continued) **S117724407**

Thursday:	Not reported
Friday:	Not reported
Saturday:	Not reported
Contractor ID:	1468
Phone:	253-299-8744
Job Site CAS:	Tom Needham
Project Form Email:	dyamamoto@ecoesi.com
Property Owner Name:	Not reported
Property Owner Agent:	Dave Kline
Property Owner Company:	DD Kline Inc
Property Owner Address:	PO Box 518
Property Owner City:	Fall City
Property Owner State:	WA
Property Owner Zip4:	98024
Property Owner Phone:	425-222-6224
Job Site Room:	Not reported
Facility Age:	+/- 1960's
Facility Size:	+/-1800 SF
Facility Remodel:	Not reported
Facility Demo:	1
Facility Repair:	Not reported
Facility Maint:	Not reported
Removed:	1
Encapsulated:	Not reported
Quantity Sq Ft:	60
Fireproofing:	Not reported
Popcorn Ceiling:	1
CAB:	Not reported
Sheet Vinyl:	Not reported
Asbestos Paper:	Not reported
Boiler Insulation:	Not reported
Duct Paper:	Not reported
VAT:	Not reported
Roofing:	Not reported
Sq Ft Other:	Not reported
Sq Ft Other Text:	Not reported
Quantity Lin Ft:	Not reported
Mag Pipe Insulation:	Not reported
Air Cell Pipe Insulation:	Not reported
Ducting Insulation:	Not reported
Cement Asbestos Pipe:	Not reported
Mudded Pipe Insulation:	Not reported
Duct Tape:	Not reported
Lin Ft Other1:	Not reported
Lin Ft Other1 Text:	Not reported
Lin Ft Other2:	Not reported
Lin Ft Other2 Text:	Not reported
Indoors:	1
Outdoors:	Not reported
Neg Pres Enclosure:	Not reported
Glove Bag:	1
Mini Enclosure:	Not reported
Critical Barriers:	1
Wrap And Cut:	Not reported
Wet Methods:	1
HEPA Vacuum:	1
MANUALMETHODS :	1

223RD PROPERTY (Continued) **S117724407**

Other CM1:	Not reported
Other CM1 Text:	Not reported
Other CM2:	Not reported
Other CM2 Text:	Not reported
Half Mask APR:	Not reported
Full Face APR:	Not reported
PAPR:	Not reported
Type C Continuous:	Not reported
Type C Pressure:	1
Other Resp Pro:	Not reported
Other Resp Pro Text:	Not reported
Comments:	Not reported
Date Time Submitted:	2015-04-30 07:17:50
Submitter IP Address:	50.132.117.229
Region:	Not reported
UBI:	Not reported
Notice type:	Not reported
Project Type:	Not reported
Supervisor:	Not reported
Supervisor Phone:	Not reported
Certificate Status:	Not reported

Contractor:

Contractor ID:	1468
Contractor UBI:	602925156
Contractor Priority:	M
Contractor Cris Num:	ECOENES914LK
Contractor Name:	ECO Environmental Services, Inc
Contractor Status:	Active
Contact Name:	Don Yamamoto
Contact Phone:	2539814067
Contact Fax:	2539814597
Contractor Cert Prn Date:	2016-10-12 00:00:00
Contractor Original Date:	06/12/2009
Contractor Effective Date:	06/12/2009
Contractor Renewal Letter Date:	03/20/2015
Contractor Exp Date:	12/12/2016
Contractor Suspended Date:	Not reported
Contractor Cnty Code:	17
Contractor Street Address:	711 W TITUS ST
Contractor City:	KENT
Contractor State:	WA
Contractor Zip:	98032
Contractor Phone:	2539814067
Contractor Email:	dyamamoto@ecoesi.com
Contractor Web Address:	Not reported
Contractor Mail Street Address:	711 W TITUS ST
Contractor Mail City:	KENT
Contractor Mail State:	WA
Contractor Mail Zip:	98032
Contractor Memo:	Not reported

C19 **LAUREL HILL IV** **ALLSITES** **S112209275**
North **3324 225TH AVE SE** **N/A**
1/4-1/2 **SAMMAMISH, WA 98075**
0.450 mi.
2376 ft. **Site 1 of 2 in cluster C**

Relative: ALLSITES:
Lower
Name: LAUREL HILL IV
Actual: Facility Id: 13203
432 ft.

Interaction:	103137
Interaction 1:	I
Interaction 2:	CONSTSWGP
Ecology Program:	WATQUAL
Program Data:	PARIS
Facility Alt.:	Laurel Hill IV
Program ID:	WAR126269
Date Interaction:	2012-10-29 00:00:00
Date Interaction 3:	Construction SW GP
Latitude:	47.580222513000002
Longitude:	-122.038866543

C20 **LAUREL HILL DIVS 2 & 3** **ALLSITES** **S108654513**
North **3311 225TH AVE SES** **N/A**
1/4-1/2 **SAMMAMISH, WA 98075**
0.459 mi.
2422 ft. **Site 2 of 2 in cluster C**

Relative: ALLSITES:
Lower
Name: LAUREL HILL DIVS 2 & 3
Actual: Facility Id: 21875
437 ft.

Interaction:	84840
Interaction 1:	I
Interaction 2:	CONSTSWGP
Ecology Program:	WATQUAL
Program Data:	PARIS
Facility Alt.:	LAUREL HILL DIVS 2 & 3
Program ID:	WAR009526
Date Interaction:	2007-07-16 00:00:00
Date Interaction 3:	Construction SW GP
Latitude:	47.579994352
Longitude:	-122.03998516

---

21 **SORRENTO ESTATES** **ALLSITES** **S118757759**
South **2282X SE 48TH STREET** **N/A**
1/4-1/2 **SAMMAMISH, WA 98075**
0.459 mi.
2424 ft.

Relative: ALLSITES:
Lower
Name: SORRENTO ESTATES
Actual: Facility Id: 23273
442 ft.

Interaction:	118186
Interaction 1:	A

SORRENTO ESTATES (Continued) **S118757759**

Interaction 2:	CONSTSWGP
Ecology Program:	WATQUAL
Program Data:	PARIS
Facility Alt.:	Sorrento Estates
Program ID:	WAR304108
Date Interaction:	2016-04-27 00:00:00
Date Interaction 3:	Construction SW GP
Latitude:	47.562084231999997
Longitude:	-122.03542710000001

22
North
1/4-1/2
0.479 mi.
2529 ft.

STRAND SHORT PLAT **ALLSITES S118641028**
3227 228TH AVE SE **ASBESTOS N/A**
SAMMAMISH, WA 98075

Relative:
Lower

Actual:
435 ft.

ALLSITES:

Name:	STRAND SHORT PLAT
Facility Id:	8924
Interaction:	118063
Interaction 1:	I
Interaction 2:	CONSTSWGP
Ecology Program:	WATQUAL
Program Data:	PARIS
Facility Alt.:	Strand Short Plat
Program ID:	WAR304039
Date Interaction:	2016-04-21 00:00:00
Date Interaction 3:	Construction SW GP
Latitude:	47.579913048999998
Longitude:	-122.036345299

ASBESTOS:

Name:	Not reported
Address:	3227 228TH AVE SE
City,State,Zip:	SAMMAMISH, WA 98075
Facility Type:	house
Parent ID:	0
Form ID:	116830##1427Affor819120
Notice Date:	05/27/2016
Start Date:	06/20/2016
Completion Date:	06/21/2016
Initial:	1
Amended:	Not reported
On Hold:	Not reported
Off Hold:	Not reported
Emergency:	Not reported
Site Hours Start:	8:00 a.m.
Site Hours End:	3:00 PM
Sunday:	Not reported
Monday:	1
Tuesday:	1
Wednesday:	Not reported
Thursday:	Not reported
Friday:	Not reported

STRAND SHORT PLAT (Continued) **S118641028**

Saturday:	Not reported
Contractor ID:	1427
Phone:	425-512-8750
Job Site CAS:	Anthony Chase
Project Form Email:	js@affenv.net
Property Owner Name:	Not reported
Property Owner Agent:	Dan Brown
Property Owner Company:	Steven Ruhnke Construction Inc
Property Owner Address:	17066 Beaton Road SE STE 190B
Property Owner City:	Monroe
Property Owner State:	WA
Property Owner Zip4:	98272
Property Owner Phone:	425-780-0574
Job Site Room:	throughout
Facility Age:	1970's
Facility Size:	1200
Facility Remodel:	1
Facility Demo:	Not reported
Facility Repair:	Not reported
Facility Maint:	Not reported
Removed:	1
Encapsulated:	Not reported
Quantity Sq Ft:	715
Fireproofing:	Not reported
Popcorn Ceiling:	1
CAB:	Not reported
Sheet Vinyl:	1
Asbestos Paper:	Not reported
Boiler Insulation:	Not reported
Duct Paper:	Not reported
VAT:	Not reported
Roofing:	Not reported
Sq Ft Other:	Not reported
Sq Ft Other Text:	Not reported
Quantity Lin Ft:	Not reported
Mag Pipe Insulation:	Not reported
Air Cell Pipe Insulation:	Not reported
Ducting Insulation:	Not reported
Cement Asbestos Pipe:	Not reported
Mudded Pipe Insulation:	Not reported
Duct Tape:	Not reported
Lin Ft Other1:	Not reported
Lin Ft Other1 Text:	Not reported
Lin Ft Other2:	Not reported
Lin Ft Other2 Text:	Not reported
Indoors:	1
Outdoors:	Not reported
Neg Pres Enclosure:	1
Glove Bag:	Not reported
Mini Enclosure:	Not reported
Critical Barriers:	1
Wrap And Cut:	Not reported
Wet Methods:	1
HEPA Vacuum:	1
MANUALMETHODS :	1
Other CM1:	Not reported
Other CM1 Text:	Not reported

STRAND SHORT PLAT (Continued) **S118641028**

Other CM2:	Not reported
Other CM2 Text:	Not reported
Half Mask APR:	Not reported
Full Face APR:	1
PAPR:	Not reported
Type C Continuous:	1
Type C Pressure:	Not reported
Other Resp Pro:	1
Other Resp Pro Text:	ppe as required
Comments:	Not reported
Date Time Submitted:	2016-05-27 07:46:41
Submitter IP Address:	73.193.81.219
Region:	Not reported
UBI:	Not reported
Notice type:	Not reported
Project Type:	Not reported
Supervisor:	Not reported
Supervisor Phone:	Not reported
Certificate Status:	Not reported

Contractor:

Contractor ID:	1427
Contractor UBI:	602577245
Contractor Priority:	M
Contractor Cris Num:	AFFORE1942DT
Contractor Name:	Affordable Environmental, Inc
Contractor Status:	Active
Contact Name:	Anthony Chase
Contact Phone:	4255128750
Contact Fax:	4252129805
Contractor Cert Prn Date:	2016-04-04 00:00:00
Contractor Original Date:	10/24/2006
Contractor Effective Date:	04/10/2009
Contractor Renewal Letter Date:	01/22/2016
Contractor Exp Date:	03/30/2017
Contractor Suspended Date:	Not reported
Contractor Cnty Code:	31
Contractor Street Address:	PO BOX 40
Contractor City:	MOUNTLAKE TERRACE
Contractor State:	WA
Contractor Zip:	98043
Contractor Phone:	4255128750
Contractor Email:	tc@affenv.net
Contractor Web Address:	www.affenv.net
Contractor Mail Street Address:	PO BOX 40
Contractor Mail City:	MOUNTLAKE TERRACE
Contractor Mail State:	WA
Contractor Mail Zip:	98043
Contractor Memo:	Not reported

23
North
1/4-1/2
0.496 mi.
2617 ft.

HALL SUBDIVISION
INTRSCTN OF 32ND ST & 225TH AVE SE
SAMMAMISH, WA 98074

ALLSITES **S110038753**
N/A

Relative:
Lower

Actual:
445 ft.

ALLSITES:

Name:	HALL SUBDIVISION
Facility Id:	19085
Interaction:	84279
Interaction 1:	I
Interaction 2:	CONSTSWGP
Ecology Program:	WATQUAL
Program Data:	PARIS
Facility Alt.:	HALL SUBDIVISION
Program ID:	WAR006824
Date Interaction:	2006-04-12 00:00:00
Date Interaction 3:	Construction SW GP
Latitude:	47.580294352000003
Longitude:	-122.03998516

24
NNE
1/2-1
0.651 mi.
3437 ft.

DRY CLEAN USA
3048 ISSAQUAH PINE LAKE RD SE
ISSAQUAH, WA 98027

CSCSL **1000107863**
ALLSITES **WAD988472676**
RCRA NonGen / NLR
FINDS
ECHO
Inactive Drycleaners

Relative:
Lower

Actual:
465 ft.

CSCSL:

Name:	DRY CLEAN USA ISSAQUAH
Address:	3048 ISSAQUAH PINE LAKE RD SE
City,State,Zip:	ISSAQUAH, WA 98027
Facility ID:	31348886
Region:	Northwest
Lat/Long:	47.58181 / -122.0331
Clean Up Siteid:	12424
Site Status:	Cleanup Started
Contaminant Name:	Halogenated Solvents
Alternate Site Names:	Dry Clean USA
Site Rank:	Not reported
Has Institutional Control:	Not reported
Past VCP:	TRUE
Current VCP:	Not reported
Ground Water:	Not reported
Surface Water:	Not reported
Soil:	Confirmed Above Cleanup Levels
Sediment:	Not reported
Air:	Not reported
Bedrock:	Not reported
Responsible Unit:	Northwest

ALLSITES:

Name:	DRY CLEAN USA
Facility Id:	31348886
Interaction:	37253
Interaction 1:	I

DRY CLEAN USA (Continued) **1000107863**

Interaction 2:	HWG
Ecology Program:	HAZWASTE
Program Data:	TURBOWASTE
Facility Alt.:	Not reported
Program ID:	WAD988472676
Date Interaction:	1990-05-18 00:00:00
Date Interaction 3:	Hazardous Waste Generator
Latitude:	47.581804351000002
Longitude:	-122.033085161

Interaction:	109515
Interaction 1:	A
Interaction 2:	VOLCLNST
Ecology Program:	TOXICS
Program Data:	ISIS
Facility Alt.:	Dry Clean USA Issaquah
Program ID:	NW2906
Date Interaction:	2014-07-28 00:00:00
Date Interaction 3:	Voluntary Cleanup Sites
Latitude:	47.581804351000002
Longitude:	-122.033085161

RCRA NonGen / NLR:

Date form received by agency:	1990-05-18 00:00:00.0
Facility name:	DRY CLEAN USA
Facility address:	3048 ISSAQUAH PINE LAKE RD SE ISSAQUAH, WA 98027
EPA ID:	WAD988472676
Mailing address:	5200 W MERCER PL MERCER ISLAND, WA 98040-4651
Contact:	Not reported
Contact address:	3048 ISSAQUAH PINE LAKE RD SE ISSAQUAH, WA 98027
Contact country:	Not reported
Contact telephone:	000-000-0000
Contact email:	Not reported
EPA Region:	10
Classification:	Non-Generator
Description:	Handler: Non-Generators do not presently generate hazardous waste

Owner/Operator Summary:

Owner/operator name:	DRY CLEANERS
Owner/operator address:	3048 ISSAQUAH PINE LAKE RD SE ISSAQUAH, WA 98029
Owner/operator country:	US
Owner/operator telephone:	000-000-0000
Owner/operator email:	Not reported
Owner/operator fax:	Not reported
Owner/operator extension:	Not reported
Legal status:	Private
Owner/Operator Type:	Owner
Owner/Op start date:	1996-05-02 00:00:00.0
Owner/Op end date:	Not reported

DRY CLEAN USA (Continued) **1000107863**

Owner/operator name:	DRY CLEAN USA
Owner/operator address:	3048 ISSAQUAH PINE LAKE RD SE ISSAQUAH, WA 98027
Owner/operator country:	US
Owner/operator telephone:	000-000-0000
Owner/operator email:	Not reported
Owner/operator fax:	Not reported
Owner/operator extension:	Not reported
Legal status:	Private
Owner/Operator Type:	Operator
Owner/Op start date:	Not reported
Owner/Op end date:	Not reported

Owner/operator name:	DRY CLEANERS
Owner/operator address:	3048 ISSAQUAH PINE LAKE RD SE ISSAQUAH, WA 98029
Owner/operator country:	US
Owner/operator telephone:	000-000-0000
Owner/operator email:	Not reported
Owner/operator fax:	Not reported
Owner/operator extension:	Not reported
Legal status:	Private
Owner/Operator Type:	Operator
Owner/Op start date:	Not reported
Owner/Op end date:	Not reported

Owner/operator name:	DRY CLEAN USA
Owner/operator address:	3048 ISSAQUAH PINE LAKE RD SE ISSAQUAH, WA 98027
Owner/operator country:	US
Owner/operator telephone:	000-000-0000
Owner/operator email:	Not reported
Owner/operator fax:	Not reported
Owner/operator extension:	Not reported
Legal status:	Private
Owner/Operator Type:	Owner
Owner/Op start date:	Not reported
Owner/Op end date:	Not reported

Owner/operator name:	SEE PAPER COPY
Owner/operator address:	3048 ISSAQUAH PINE LAKE RD SE ISSAQUAH, WA 98027
Owner/operator country:	Not reported
Owner/operator telephone:	000-000-0000
Owner/operator email:	Not reported
Owner/operator fax:	Not reported
Owner/operator extension:	Not reported
Legal status:	Private
Owner/Operator Type:	Owner
Owner/Op start date:	Not reported
Owner/Op end date:	Not reported

Handler Activities Summary:

U.S. importer of hazardous waste:	No
Mixed waste (haz. and radioactive):	No
Recycler of hazardous waste:	No
Transporter of hazardous waste:	No

DRY CLEAN USA (Continued) **1000107863**

Treater, storer or disposer of HW:	No
Underground injection activity:	No
On-site burner exemption:	No
Furnace exemption:	No
Used oil fuel burner:	No
Used oil processor:	No
User oil refiner:	No
Used oil fuel marketer to burner:	No
Used oil Specification marketer:	No
Used oil transfer facility:	No
Used oil transporter:	No

Historical Generators:

Date form received by agency: 1990-05-18 00:00:00.0
Site name: DRY CLEAN USA
Classification: Not a generator, verified

Date form received by agency: 1990-05-18 00:00:00.0
Site name: DRY CLEAN USA
Classification: Not a generator, verified

Violation Status: No violations found

FINDS:

Registry ID: 110005352625

Environmental Interest/Information System

Washington Facility / Site Identification System (WA-FSIS) provides a means to query and display data maintained by the Washington Department of Ecology. This system contains key information for each facility/site that is currently, or has been, of interest to the Air Quality, Dam Safety, Hazardous Waste, Toxics Cleanup, and Water Quality Programs.

RCRAInfo is a national information system that supports the Resource Conservation and Recovery Act (RCRA) program through the tracking of events and activities related to facilities that generate, transport, and treat, store, or dispose of hazardous waste. RCRAInfo allows RCRA program staff to track the notification, permit, compliance, and corrective action activities required under RCRA.

Click this hyperlink while viewing on your computer to access additional FINDS: detail in the EDR Site Report.

ECHO:

Envid:	1000107863
Registry ID:	110005352625
DFR URL:	http://echo.epa.gov/detailed-facility-report?fid=110005352625

INACTIVE DRYCLEANERS:

Name:	DRY CLEAN USA
Address:	3048 ISSAQUAH PINE LAKE RD SE
City,State,Zip:	ISSAQUAH, WA 98027
EPA I:	WAD988472676

DRY CLEAN USA (Continued) **1000107863**

FS Id:	14003
Facility ID:	14003
NAICS Code:	81232
Fed Waste Code Desc:	Not reported
State Waste Code Desc:	Not reported
TAX REG NBR:	Not reported
BUSINESS TYPE:	Not reported
MAIL NAME:	Not reported
MAIL LINE1:	Not reported
MAIL LINE2:	Not reported
MAIL CITY:	Not reported
MAIL STATE:	Not reported
MAIL ZIP:	Not reported
MAIL COUNTRY:	Not reported
LEGAL ORG NAME:	Not reported
LEGAL PERSON FIRST NAME:	Not reported
LEGAL PERSON MIDDLE INIT:	Not reported
LEGAL PERSON LAST NAME:	Not reported
LEGAL LINE1:	Not reported
LEGAL LINE2:	Not reported
LEGAL CITY:	Not reported
LEGAL STATE:	Not reported
LEGAL ZIP:	Not reported
LEGAL COUNTRY:	Not reported
LEGAL PHONE NBR:	Not reported
LEGAL EFFECTIVE DATE:	Not reported
LEGAL ORGANIZATION TYPE:	Not reported
LAND ORG NAME:	Not reported
LAND PERSON FIRST NAME:	Not reported
LAND PERSON MIDDLE INIT:	Not reported
LAND PERSON LAST NAME:	Not reported
LAND LINE1:	Not reported
LAND LINE2:	Not reported
LAND CITY:	Not reported
LAND STATE:	Not reported
LAND ZIP:	Not reported
LAND COUNTRY:	Not reported
LAND PHONE NBR:	Not reported
LAND ORGANIZATION TYPE:	Not reported
OPERATOR ORG NAME:	Not reported
OPERATOR PERSON FIRST NAME:	Not reported
OPERATOR PERSON MIDDLE INIT:	Not reported
OPERATOR PERSON LAST NAME:	Not reported
OPERATOR LINE1:	Not reported
OPERATOR LINE2:	Not reported
OPERATOR CITY:	Not reported
OPERATOR STATE:	Not reported
OPERATOR ZIP:	Not reported
OPERATOR COUNTRY:	Not reported
OPERATOR PHONE NBR:	Not reported
OPERATOR EFFECTIVE DATE:	Not reported
OPERATOR ORGANIZATION TYPE:	Not reported
SITE CONTACT FIRST NAME:	Not reported
SITE CONTACT MIDDLE INIT:	Not reported
SITE CONTACT LAST NAME:	Not reported
SITE CONTACT LINE1:	Not reported
SITE CONTACT LINE2:	Not reported

DRY CLEAN USA (Continued) **1000107863**

SITE CONTACT CITY:	Not reported
SITE CONTACT STATE:	Not reported
SITE CONTACT ZIP:	Not reported
SITE CONTACT COUNTRY:	Not reported
SITE CONTACT PHONE NBR:	Not reported
SITE CONTACT EMAIL:	Not reported
FORM CONTACT FIRST NAME:	Not reported
FORM CONTACT MIDDLE INIT:	Not reported
FORM CONTACT LAST NAME:	Not reported
FORM CONTACT LINE1:	Not reported
FORM CONTACT LINE2:	Not reported
FORM CONTACT CITY:	Not reported
FORM CONTACT STATE:	Not reported
FORM CONTACT ZIP:	Not reported
FORM CONTACT COUNTRY:	Not reported
FORM CONTACT PHONE NBR:	Not reported
FORM CONTACT EMAIL:	Not reported
GEN STATUS CD:	Not reported
MONTHLY GENERATION:	Not reported
BATCH GENERATION:	Not reported
ONE TIME GENERATION:	Not reported
TRANSPORTS OWN WASTE:	Not reported
TRANSPORTS OTHERS WASTE:	Not reported
RECYCLER ONSITE:	Not reported
TRANSFER FACILITY:	Not reported
PBR:	Not reported
TBG:	Not reported
MIXED RADIOACTIVE:	Not reported
IMPORTER:	Not reported
TSDR FACILITY:	Not reported
IMMEDIATE RECYCLER:	Not reported
GEN DANG FUEL:	Not reported
GEN MARKET TO BURNER:	Not reported
GEN OTHER MARKETERS:	Not reported
UTILITY BOILER BURNER:	Not reported
INDUSTRY BOILER BURNER:	Not reported
FURNACE BURNER:	Not reported
SMELTER DEFERRAL:	Not reported
SMALL QTY EXEMPTION:	Not reported
OTHER EXEMPTION:	Not reported
UW BATTERY GEN:	Not reported
UW THERMOSTATS GEN:	Not reported
UW MERCURY GEN:	Not reported
UW LAMPS GEN:	Not reported
UW BATTERY ACCUM:	Not reported
UW THERMOSTATS ACCUM:	Not reported
UW MERCURY ACCUM:	Not reported
UW LAMPS ACCUM:	Not reported
UW DESTINATION FACILITY:	Not reported
OFF SPEC UTILITY BOILER:	Not reported
OFF SPEC INDUSTRY BOILER:	Not reported
OFF SPEC FURNACE:	Not reported
USED OIL TRANSPORTER:	Not reported
USED OIL TRANSFER FACILITY:	Not reported
USED OIL PROCESSOR:	Not reported
USED OIL REREFINER:	Not reported
USED OIL FUEL MARKETER DIR SHIPMENTS:	Not reported

DRY CLEAN USA (Continued) **1000107863**

USED OIL FUEL MARKETER MEETS SPECS:	Not reported
ECO Int Type Code:	Not reported
Status Code:	Not reported
Start Date:	Not reported
End Date:	Not reported
NAICS DS:	Not reported
Program Name:	Not reported
FS SIC Code:	Not reported
SIC DS:	Not reported
Latitude:	Not reported
Longitude:	Not reported
Comments:	Not reported

Count: 0 records. ORPHAN SUMMARY

City	EDR ID	Site Name	Site Address	Zip	Database(s)
		NO SITES FOUND			

GOVERNMENT RECORDS SEARCHED / DATA CURRENCY TRACKING

To maintain currency of the following federal and state databases, EDR contacts the appropriate governmental agency on a monthly or quarterly basis, as required.

Number of Days to Update: Provides confirmation that EDR is reporting records that have been updated within 90 days from the date the government agency made the information available to the public.

STANDARD ENVIRONMENTAL RECORDS

Federal NPL site list

NPL: National Priority List

National Priorities List (Superfund). The NPL is a subset of CERCLIS and identifies over 1,200 sites for priority cleanup under the Superfund Program. NPL sites may encompass relatively large areas. As such, EDR provides polygon coverage for over 1,000 NPL site boundaries produced by EPA's Environmental Photographic Interpretation Center (EPIC) and regional EPA offices.

Date of Government Version: 07/19/2019
Date Data Arrived at EDR: 07/30/2019
Date Made Active in Reports: 09/03/2019
Number of Days to Update: 35

Source: EPA
Telephone: N/A
Last EDR Contact: 11/07/2019
Next Scheduled EDR Contact: 01/13/2020
Data Release Frequency: Quarterly

NPL Site Boundaries

Sources:

EPA's Environmental Photographic Interpretation Center (EPIC)
Telephone: 202-564-7333

EPA Region 1
Telephone 617-918-1143

EPA Region 6
Telephone: 214-655-6659

EPA Region 3
Telephone 215-814-5418

EPA Region 7
Telephone: 913-551-7247

EPA Region 4
Telephone 404-562-8033

EPA Region 8
Telephone: 303-312-6774

EPA Region 5
Telephone 312-886-6686

EPA Region 9
Telephone: 415-947-4246

EPA Region 10
Telephone 206-553-8665

Proposed NPL: Proposed National Priority List Sites

A site that has been proposed for listing on the National Priorities List through the issuance of a proposed rule in the Federal Register. EPA then accepts public comments on the site, responds to the comments, and places on the NPL those sites that continue to meet the requirements for listing.

Date of Government Version: 07/19/2019
Date Data Arrived at EDR: 07/30/2019
Date Made Active in Reports: 09/03/2019
Number of Days to Update: 35

Source: EPA
Telephone: N/A
Last EDR Contact: 11/07/2019
Next Scheduled EDR Contact: 01/13/2020
Data Release Frequency: Quarterly

NPL LIENS: Federal Superfund Liens

Federal Superfund Liens. Under the authority granted the USEPA by CERCLA of 1980, the USEPA has the authority to file liens against real property in order to recover remedial action expenditures or when the property owner received notification of potential liability. USEPA compiles a listing of filed notices of Superfund Liens.

Date of Government Version: 10/15/1991
Date Data Arrived at EDR: 02/02/1994
Date Made Active in Reports: 03/30/1994
Number of Days to Update: 56

Source: EPA
Telephone: 202-564-4267
Last EDR Contact: 08/15/2011
Next Scheduled EDR Contact: 11/28/2011
Data Release Frequency: No Update Planned

Federal Delisted NPL site list

Delisted NPL: National Priority List Deletions

The National Oil and Hazardous Substances Pollution Contingency Plan (NCP) establishes the criteria that the EPA uses to delete sites from the NPL. In accordance with 40 CFR 300.425.(e), sites may be deleted from the NPL where no further response is appropriate.

Date of Government Version: 07/19/2019
Date Data Arrived at EDR: 07/30/2019
Date Made Active in Reports: 09/03/2019
Number of Days to Update: 35

Source: EPA
Telephone: N/A
Last EDR Contact: 11/07/2019
Next Scheduled EDR Contact: 01/13/2020
Data Release Frequency: Quarterly

Federal CERCLIS list

FEDERAL FACILITY: Federal Facility Site Information listing

A listing of National Priority List (NPL) and Base Realignment and Closure (BRAC) sites found in the Comprehensive Environmental Response, Compensation and Liability Information System (CERCLIS) Database where EPA Federal Facilities Restoration and Reuse Office is involved in cleanup activities.

Date of Government Version: 04/03/2019
Date Data Arrived at EDR: 04/05/2019
Date Made Active in Reports: 05/14/2019
Number of Days to Update: 39

Source: Environmental Protection Agency
Telephone: 703-603-8704
Last EDR Contact: 10/04/2019
Next Scheduled EDR Contact: 01/13/2020
Data Release Frequency: Varies

SEMS: Superfund Enterprise Management System

SEMS (Superfund Enterprise Management System) tracks hazardous waste sites, potentially hazardous waste sites, and remedial activities performed in support of EPA's Superfund Program across the United States. The list was formerly know as CERCLIS, renamed to SEMS by the EPA in 2015. The list contains data on potentially hazardous waste sites that have been reported to the USEPA by states, municipalities, private companies and private persons, pursuant to Section 103 of the Comprehensive Environmental Response, Compensation, and Liability Act (CERCLA). This dataset also contains sites which are either proposed to or on the National Priorities List (NPL) and the sites which are in the screening and assessment phase for possible inclusion on the NPL.

Date of Government Version: 07/19/2019
Date Data Arrived at EDR: 07/30/2019
Date Made Active in Reports: 09/03/2019
Number of Days to Update: 35

Source: EPA
Telephone: 800-424-9346
Last EDR Contact: 11/07/2019
Next Scheduled EDR Contact: 01/27/2020
Data Release Frequency: Quarterly

Federal CERCLIS NFRAP site list

SEMS-ARCHIVE: Superfund Enterprise Management System Archive

SEMS-ARCHIVE (Superfund Enterprise Management System Archive) tracks sites that have no further interest under the Federal Superfund Program based on available information. The list was formerly known as the CERCLIS-NFRAP, renamed to SEMS ARCHIVE by the EPA in 2015. EPA may perform a minimal level of assessment work at a site while it is archived if site conditions change and/or new information becomes available. Archived sites have been removed and archived from the inventory of SEMS sites. Archived status indicates that, to the best of EPA's knowledge, assessment at a site has been completed and that EPA has determined no further steps will be taken to list the site on the National Priorities List (NPL), unless information indicates this decision was not appropriate or other considerations require a recommendation for listing at a later time. The decision does not necessarily mean that there is no hazard associated with a given site; it only means that. based upon available information, the location is not judged to be potential NPL site.

Date of Government Version: 07/19/2019
Date Data Arrived at EDR: 07/30/2019
Date Made Active in Reports: 09/03/2019
Number of Days to Update: 35

Source: EPA
Telephone: 800-424-9346
Last EDR Contact: 11/07/2019
Next Scheduled EDR Contact: 01/27/2020
Data Release Frequency: Quarterly

Federal RCRA CORRACTS facilities list

CORRACTS: Corrective Action Report

CORRACTS identifies hazardous waste handlers with RCRA corrective action activity.

Date of Government Version: 06/24/2019
Date Data Arrived at EDR: 06/26/2019
Date Made Active in Reports: 10/17/2019
Number of Days to Update: 113

Source: EPA
Telephone: 800-424-9346
Last EDR Contact: 10/28/2019
Next Scheduled EDR Contact: 01/06/2020
Data Release Frequency: Quarterly

Federal RCRA non-CORRACTS TSD facilities list

RCRA-TSDF: RCRA - Treatment, Storage and Disposal

RCRAInfo is EPA's comprehensive information system, providing access to data supporting the Resource Conservation and Recovery Act (RCRA) of 1976 and the Hazardous and Solid Waste Amendments (HSWA) of 1984. The database includes selective information on sites which generate, transport, store, treat and/or dispose of hazardous waste as defined by the Resource Conservation and Recovery Act (RCRA). Transporters are individuals or entities that move hazardous waste from the generator offsite to a facility that can recycle, treat, store, or dispose of the waste. TSDFs treat, store, or dispose of the waste.

Date of Government Version: 06/24/2019
Date Data Arrived at EDR: 06/26/2019
Date Made Active in Reports: 10/17/2019
Number of Days to Update: 113

Source: Environmental Protection Agency
Telephone: (206) 553-1200
Last EDR Contact: 10/28/2019
Next Scheduled EDR Contact: 01/06/2020
Data Release Frequency: Quarterly

Federal RCRA generators list

RCRA-LQG: RCRA - Large Quantity Generators

RCRAInfo is EPA's comprehensive information system, providing access to data supporting the Resource Conservation and Recovery Act (RCRA) of 1976 and the Hazardous and Solid Waste Amendments (HSWA) of 1984. The database includes selective information on sites which generate, transport, store, treat and/or dispose of hazardous waste as defined by the Resource Conservation and Recovery Act (RCRA). Large quantity generators (LQGs) generate over 1,000 kilograms (kg) of hazardous waste, or over 1 kg of acutely hazardous waste per month.

Date of Government Version: 06/24/2019
Date Data Arrived at EDR: 06/26/2019
Date Made Active in Reports: 10/17/2019
Number of Days to Update: 113

Source: Environmental Protection Agency
Telephone: (206) 553-1200
Last EDR Contact: 10/28/2019
Next Scheduled EDR Contact: 01/06/2020
Data Release Frequency: Quarterly

RCRA-SQG: RCRA - Small Quantity Generators

RCRAInfo is EPA's comprehensive information system, providing access to data supporting the Resource Conservation and Recovery Act (RCRA) of 1976 and the Hazardous and Solid Waste Amendments (HSWA) of 1984. The database includes selective information on sites which generate, transport, store, treat and/or dispose of hazardous waste as defined by the Resource Conservation and Recovery Act (RCRA). Small quantity generators (SQGs) generate between 100 kg and 1,000 kg of hazardous waste per month.

Date of Government Version: 06/24/2019
Date Data Arrived at EDR: 06/26/2019
Date Made Active in Reports: 10/17/2019
Number of Days to Update: 113

Source: Environmental Protection Agency
Telephone: (206) 553-1200
Last EDR Contact: 10/28/2019
Next Scheduled EDR Contact: 01/06/2020
Data Release Frequency: Quarterly

RCRA-VSQG: RCRA - Very Small Quantity Generators (Formerly Conditionally Exempt Small Quantity Generators)

RCRAInfo is EPA's comprehensive information system, providing access to data supporting the Resource Conservation and Recovery Act (RCRA) of 1976 and the Hazardous and Solid Waste Amendments (HSWA) of 1984. The database includes selective information on sites which generate, transport, store, treat and/or dispose of hazardous waste as defined by the Resource Conservation and Recovery Act (RCRA). Very small quantity generators (VSQGs) generate less than 100 kg of hazardous waste, or less than 1 kg of acutely hazardous waste per month.

Date of Government Version: 06/24/2019
Date Data Arrived at EDR: 06/26/2019
Date Made Active in Reports: 10/17/2019
Number of Days to Update: 113

Source: Environmental Protection Agency
Telephone: (206) 553-1200
Last EDR Contact: 10/28/2019
Next Scheduled EDR Contact: 01/06/2020
Data Release Frequency: Quarterly

Federal institutional controls / engineering controls registries

LUCIS: Land Use Control Information System

LUCIS contains records of land use control information pertaining to the former Navy Base Realignment and Closure properties.

Date of Government Version: 08/13/2019
Date Data Arrived at EDR: 08/20/2019
Date Made Active in Reports: 08/26/2019
Number of Days to Update: 6

Source: Department of the Navy
Telephone: 843-820-7326
Last EDR Contact: 11/07/2019
Next Scheduled EDR Contact: 02/24/2020
Data Release Frequency: Varies

US ENG CONTROLS: Engineering Controls Sites List

A listing of sites with engineering controls in place. Engineering controls include various forms of caps, building foundations, liners, and treatment methods to create pathway elimination for regulated substances to enter environmental media or effect human health.

Date of Government Version: 08/19/2019
Date Data Arrived at EDR: 08/20/2019
Date Made Active in Reports: 08/26/2019
Number of Days to Update: 6

Source: Environmental Protection Agency
Telephone: 703-603-0695
Last EDR Contact: 08/20/2019
Next Scheduled EDR Contact: 12/09/2019
Data Release Frequency: Varies

US INST CONTROL: Sites with Institutional Controls

A listing of sites with institutional controls in place. Institutional controls include administrative measures, such as groundwater use restrictions, construction restrictions, property use restrictions, and post remediation care requirements intended to prevent exposure to contaminants remaining on site. Deed restrictions are generally required as part of the institutional controls.

Date of Government Version: 08/19/2019
Date Data Arrived at EDR: 08/20/2019
Date Made Active in Reports: 08/26/2019
Number of Days to Update: 6

Source: Environmental Protection Agency
Telephone: 703-603-0695
Last EDR Contact: 08/20/2019
Next Scheduled EDR Contact: 12/09/2019
Data Release Frequency: Varies

Federal ERNS list

ERNS: Emergency Response Notification System

Emergency Response Notification System. ERNS records and stores information on reported releases of oil and hazardous substances.

Date of Government Version: 09/09/2019
Date Data Arrived at EDR: 09/09/2019
Date Made Active in Reports: 09/23/2019
Number of Days to Update: 14

Source: National Response Center, United States Coast Guard
Telephone: 202-267-2180
Last EDR Contact: 09/09/2019
Next Scheduled EDR Contact: 01/06/2020
Data Release Frequency: Quarterly

State- and tribal - equivalent NPL

HSL: Hazardous Sites List

The Hazardous Sites List is a subset of the CSCSL Report. It includes sites which have been assessed and ranked using the Washington Ranking Method (WARM).

Date of Government Version: 08/28/2019
Date Data Arrived at EDR: 09/06/2019
Date Made Active in Reports: 09/30/2019
Number of Days to Update: 24

Source: Department of Ecology
Telephone: 360-407-7200
Last EDR Contact: 08/30/2019
Next Scheduled EDR Contact: 12/16/2019
Data Release Frequency: Semi-Annually

State- and tribal - equivalent CERCLIS

CSCSL: Confirmed and Suspected Contaminated Sites List

State Hazardous Waste Sites. State hazardous waste site records are the states' equivalent to CERCLIS. These sites may or may not already be listed on the federal CERCLIS list. Priority sites planned for cleanup using state funds (state equivalent of Superfund) are identified along with sites where cleanup will be paid for by potentially responsible parties. Available information varies by state.

Date of Government Version: 07/16/2019
Date Data Arrived at EDR: 07/18/2019
Date Made Active in Reports: 09/27/2019
Number of Days to Update: 71

Source: Department of Ecology
Telephone: 360-407-7200
Last EDR Contact: 10/17/2019
Next Scheduled EDR Contact: 01/27/2020
Data Release Frequency: Quarterly

State and tribal landfill and/or solid waste disposal site lists

SWF/LF: Solid Waste Facility Database

Solid Waste Facilities/Landfill Sites. SWF/LF type records typically contain an inventory of solid waste disposal facilities or landfills in a particular state. Depending on the state, these may be active or inactive facilities or open dumps that failed to meet RCRA Subtitle D Section 4004 criteria for solid waste landfills or disposal sites.

Date of Government Version: 09/05/2019
Date Data Arrived at EDR: 09/25/2019
Date Made Active in Reports: 10/03/2019
Number of Days to Update: 8

Source: Department of Ecology
Telephone: 360-407-6132
Last EDR Contact: 08/30/2019
Next Scheduled EDR Contact: 12/16/2019
Data Release Frequency: Annually

State and tribal leaking storage tank lists

LUST: Leaking Underground Storage Tanks Site List

Leaking Underground Storage Tank Incident Reports. LUST records contain an inventory of reported leaking underground storage tank incidents. Not all states maintain these records, and the information stored varies by state.

Date of Government Version: 08/12/2019
Date Data Arrived at EDR: 08/14/2019
Date Made Active in Reports: 09/30/2019
Number of Days to Update: 47

Source: Department of Ecology
Telephone: 360-407-7183
Last EDR Contact: 11/13/2019
Next Scheduled EDR Contact: 02/24/2020
Data Release Frequency: Quarterly

INDIAN LUST R1: Leaking Underground Storage Tanks on Indian Land
A listing of leaking underground storage tank locations on Indian Land.

Date of Government Version: 04/11/2019
Date Data Arrived at EDR: 07/29/2019
Date Made Active in Reports: 10/17/2019
Number of Days to Update: 80
Source: EPA Region 1
Telephone: 617-918-1313
Last EDR Contact: 10/25/2019
Next Scheduled EDR Contact: 02/03/2020
Data Release Frequency: Varies

INDIAN LUST R9: Leaking Underground Storage Tanks on Indian Land
LUSTs on Indian land in Arizona, California, New Mexico and Nevada

Date of Government Version: 04/08/2019
Date Data Arrived at EDR: 07/29/2019
Date Made Active in Reports: 10/17/2019
Number of Days to Update: 80
Source: Environmental Protection Agency
Telephone: 415-972-3372
Last EDR Contact: 10/25/2019
Next Scheduled EDR Contact: 02/03/2020
Data Release Frequency: Varies

INDIAN LUST R6: Leaking Underground Storage Tanks on Indian Land
LUSTs on Indian land in New Mexico and Oklahoma.

Date of Government Version: 05/01/2019
Date Data Arrived at EDR: 07/29/2019
Date Made Active in Reports: 10/17/2019
Number of Days to Update: 80
Source: EPA Region 6
Telephone: 214-665-6597
Last EDR Contact: 10/25/2019
Next Scheduled EDR Contact: 02/03/2020
Data Release Frequency: Varies

INDIAN LUST R7: Leaking Underground Storage Tanks on Indian Land
LUSTs on Indian land in Iowa, Kansas, and Nebraska

Date of Government Version: 07/02/2019
Date Data Arrived at EDR: 10/16/2019
Date Made Active in Reports: 10/24/2019
Number of Days to Update: 8
Source: EPA Region 7
Telephone: 913-551-7003
Last EDR Contact: 10/25/2019
Next Scheduled EDR Contact: 02/03/2020
Data Release Frequency: Varies

INDIAN LUST R5: Leaking Underground Storage Tanks on Indian Land
Leaking underground storage tanks located on Indian Land in Michigan, Minnesota and Wisconsin.

Date of Government Version: 04/08/2019
Date Data Arrived at EDR: 07/30/2019
Date Made Active in Reports: 10/17/2019
Number of Days to Update: 79
Source: EPA, Region 5
Telephone: 312-886-7439
Last EDR Contact: 10/25/2019
Next Scheduled EDR Contact: 02/03/2020
Data Release Frequency: Varies

INDIAN LUST R10: Leaking Underground Storage Tanks on Indian Land
LUSTs on Indian land in Alaska, Idaho, Oregon and Washington.

Date of Government Version: 04/16/2019
Date Data Arrived at EDR: 07/29/2019
Date Made Active in Reports: 10/17/2019
Number of Days to Update: 80
Source: EPA Region 10
Telephone: 206-553-2857
Last EDR Contact: 10/25/2019
Next Scheduled EDR Contact: 02/03/2020
Data Release Frequency: Varies

INDIAN LUST R8: Leaking Underground Storage Tanks on Indian Land
LUSTs on Indian land in Colorado, Montana, North Dakota, South Dakota, Utah and Wyoming.

Date of Government Version: 05/02/2019
Date Data Arrived at EDR: 10/22/2019
Date Made Active in Reports: 11/11/2019
Number of Days to Update: 20
Source: EPA Region 8
Telephone: 303-312-6271
Last EDR Contact: 10/25/2019
Next Scheduled EDR Contact: 02/03/2020
Data Release Frequency: Varies

INDIAN LUST R4: Leaking Underground Storage Tanks on Indian Land
LUSTs on Indian land in Florida, Mississippi and North Carolina.

Date of Government Version: 04/12/2019
Date Data Arrived at EDR: 07/29/2019
Date Made Active in Reports: 10/17/2019
Number of Days to Update: 80
Source: EPA Region 4
Telephone: 404-562-8677
Last EDR Contact: 10/25/2019
Next Scheduled EDR Contact: 02/03/2020
Data Release Frequency: Varies

State and tribal registered storage tank lists

FEMA UST: Underground Storage Tank Listing
A listing of all FEMA owned underground storage tanks.

Date of Government Version: 08/27/2019
Date Data Arrived at EDR: 08/28/2019
Date Made Active in Reports: 11/11/2019
Number of Days to Update: 75
Source: FEMA
Telephone: 202-646-5797
Last EDR Contact: 10/11/2019
Next Scheduled EDR Contact: 01/20/2020
Data Release Frequency: Varies

UST: Underground Storage Tank Database
Registered Underground Storage Tanks. UST's are regulated under Subtitle I of the Resource Conservation and Recovery Act (RCRA) and must be registered with the state department responsible for administering the UST program. Available information varies by state program.

Date of Government Version: 08/12/2019
Date Data Arrived at EDR: 08/14/2019
Date Made Active in Reports: 09/30/2019
Number of Days to Update: 47
Source: Department of Ecology
Telephone: 360-407-7183
Last EDR Contact: 08/14/2020
Next Scheduled EDR Contact: 02/24/2020
Data Release Frequency: Quarterly

AST: Aboveground Storage Tank Locations
A listing of aboveground storage tank locations regulated by the Department of Ecology's Spill Prevention, Preparedness and Response Program.

Date of Government Version: 12/14/2015
Date Data Arrived at EDR: 02/02/2016
Date Made Active in Reports: 05/03/2016
Number of Days to Update: 91
Source: Department of Ecology
Telephone: 360-407-7562
Last EDR Contact: 10/28/2019
Next Scheduled EDR Contact: 02/10/2020
Data Release Frequency: Varies

INDIAN UST R9: Underground Storage Tanks on Indian Land
The Indian Underground Storage Tank (UST) database provides information about underground storage tanks on Indian land in EPA Region 9 (Arizona, California, Hawaii, Nevada, the Pacific Islands, and Tribal Nations).

Date of Government Version: 04/08/2019
Date Data Arrived at EDR: 07/29/2019
Date Made Active in Reports: 10/17/2019
Number of Days to Update: 80
Source: EPA Region 9
Telephone: 415-972-3368
Last EDR Contact: 10/25/2019
Next Scheduled EDR Contact: 02/03/2020
Data Release Frequency: Varies

INDIAN UST R8: Underground Storage Tanks on Indian Land
The Indian Underground Storage Tank (UST) database provides information about underground storage tanks on Indian land in EPA Region 8 (Colorado, Montana, North Dakota, South Dakota, Utah, Wyoming and 27 Tribal Nations).

Date of Government Version: 05/02/2019
Date Data Arrived at EDR: 10/22/2019
Date Made Active in Reports: 11/11/2019
Number of Days to Update: 20
Source: EPA Region 8
Telephone: 303-312-6137
Last EDR Contact: 10/25/2019
Next Scheduled EDR Contact: 02/03/2020
Data Release Frequency: Varies

INDIAN UST R6: Underground Storage Tanks on Indian Land

The Indian Underground Storage Tank (UST) database provides information about underground storage tanks on Indian land in EPA Region 6 (Louisiana, Arkansas, Oklahoma, New Mexico, Texas and 65 Tribes).

Date of Government Version: 05/01/2019
Date Data Arrived at EDR: 07/29/2019
Date Made Active in Reports: 10/17/2019
Number of Days to Update: 80

Source: EPA Region 6
Telephone: 214-665-7591
Last EDR Contact: 10/25/2019
Next Scheduled EDR Contact: 02/03/2020
Data Release Frequency: Varies

INDIAN UST R5: Underground Storage Tanks on Indian Land

The Indian Underground Storage Tank (UST) database provides information about underground storage tanks on Indian land in EPA Region 5 (Michigan, Minnesota and Wisconsin and Tribal Nations).

Date of Government Version: 04/08/2019
Date Data Arrived at EDR: 07/29/2019
Date Made Active in Reports: 10/17/2019
Number of Days to Update: 80

Source: EPA Region 5
Telephone: 312-886-6136
Last EDR Contact: 10/25/2019
Next Scheduled EDR Contact: 02/03/2020
Data Release Frequency: Varies

INDIAN UST R4: Underground Storage Tanks on Indian Land

The Indian Underground Storage Tank (UST) database provides information about underground storage tanks on Indian land in EPA Region 4 (Alabama, Florida, Georgia, Kentucky, Mississippi, North Carolina, South Carolina, Tennessee and Tribal Nations)

Date of Government Version: 04/12/2019
Date Data Arrived at EDR: 07/29/2019
Date Made Active in Reports: 10/17/2019
Number of Days to Update: 80

Source: EPA Region 4
Telephone: 404-562-9424
Last EDR Contact: 10/25/2019
Next Scheduled EDR Contact: 02/03/2020
Data Release Frequency: Varies

INDIAN UST R7: Underground Storage Tanks on Indian Land

The Indian Underground Storage Tank (UST) database provides information about underground storage tanks on Indian land in EPA Region 7 (Iowa, Kansas, Missouri, Nebraska, and 9 Tribal Nations).

Date of Government Version: 05/02/2019
Date Data Arrived at EDR: 07/29/2019
Date Made Active in Reports: 10/17/2019
Number of Days to Update: 80

Source: EPA Region 7
Telephone: 913-551-7003
Last EDR Contact: 10/25/2019
Next Scheduled EDR Contact: 02/03/2020
Data Release Frequency: Varies

INDIAN UST R1: Underground Storage Tanks on Indian Land

The Indian Underground Storage Tank (UST) database provides information about underground storage tanks on Indian land in EPA Region 1 (Connecticut, Maine, Massachusetts, New Hampshire, Rhode Island, Vermont and ten Tribal Nations).

Date of Government Version: 04/11/2019
Date Data Arrived at EDR: 07/30/2019
Date Made Active in Reports: 10/17/2019
Number of Days to Update: 79

Source: EPA, Region 1
Telephone: 617-918-1313
Last EDR Contact: 10/25/2019
Next Scheduled EDR Contact: 02/03/2020
Data Release Frequency: Varies

INDIAN UST R10: Underground Storage Tanks on Indian Land

The Indian Underground Storage Tank (UST) database provides information about underground storage tanks on Indian land in EPA Region 10 (Alaska, Idaho, Oregon, Washington, and Tribal Nations).

Date of Government Version: 04/16/2019
Date Data Arrived at EDR: 07/30/2019
Date Made Active in Reports: 10/17/2019
Number of Days to Update: 79

Source: EPA Region 10
Telephone: 206-553-2857
Last EDR Contact: 10/25/2019
Next Scheduled EDR Contact: 02/03/2020
Data Release Frequency: Varies

State and tribal institutional control / engineering control registries

INST CONTROL: Institutional Control Site List
Sites that have institutional controls.

Date of Government Version: 07/16/2019
Date Data Arrived at EDR: 07/18/2019
Date Made Active in Reports: 09/27/2019
Number of Days to Update: 71

Source: Department of Ecology
Telephone: 360-407-7170
Last EDR Contact: 10/17/2019
Next Scheduled EDR Contact: 01/27/2020
Data Release Frequency: Quarterly

State and tribal voluntary cleanup sites

INDIAN VCP R7: Voluntary Cleanup Priority Lisitng
A listing of voluntary cleanup priority sites located on Indian Land located in Region 7.

Date of Government Version: 03/20/2008
Date Data Arrived at EDR: 04/22/2008
Date Made Active in Reports: 05/19/2008
Number of Days to Update: 27

Source: EPA, Region 7
Telephone: 913-551-7365
Last EDR Contact: 04/20/2009
Next Scheduled EDR Contact: 07/20/2009
Data Release Frequency: Varies

INDIAN VCP R1: Voluntary Cleanup Priority Listing
A listing of voluntary cleanup priority sites located on Indian Land located in Region 1.

Date of Government Version: 07/27/2015
Date Data Arrived at EDR: 09/29/2015
Date Made Active in Reports: 02/18/2016
Number of Days to Update: 142

Source: EPA, Region 1
Telephone: 617-918-1102
Last EDR Contact: 09/19/2019
Next Scheduled EDR Contact: 01/06/2020
Data Release Frequency: Varies

ICR: Independent Cleanup Reports
These are remedial action reports Ecology has received from either the owner or operator of the sites. These actions have been conducted without department oversight or approval and are not under an order or decree. This database is no longer updated by the Department of Ecology.

Date of Government Version: 12/01/2002
Date Data Arrived at EDR: 01/03/2003
Date Made Active in Reports: 01/22/2003
Number of Days to Update: 19

Source: Department of Ecology
Telephone: 360-407-7200
Last EDR Contact: 08/10/2009
Next Scheduled EDR Contact: 11/09/2009
Data Release Frequency: No Update Planned

VCP: Voluntary Cleanup Program Sites
Sites that have entered either the Voluntary Cleanup Program or its predecessor Independent Remedial Action Program.

Date of Government Version: 07/16/2019
Date Data Arrived at EDR: 07/18/2019
Date Made Active in Reports: 10/03/2019
Number of Days to Update: 77

Source: Department of Ecology
Telephone: 360-407-7200
Last EDR Contact: 10/17/2019
Next Scheduled EDR Contact: 01/27/2020
Data Release Frequency: Varies

PTAP: PTAP Site Listing
A list of sites accepted into the Petroleum Technical Assistance Program. The Petroleum Technical Assistance Program (PTAP) expands the state's ability to respond to the high customer demand to clean up petroleum contaminated sites. Under the PTAP, the Pollution Liability Insurance Agency (PLIA) may provide informal site-specific technical consultations and issue written opinion letters to persons conducting independent remedial actions at qualifying petroleum cleanup sites. PLIA may provide these services under the authority of RCW 70.149.040(9) and the Model Toxics Control Act (MTCA), Chapter 70.149 RCW and Chapter 173-340 WAC.

Date of Government Version: 08/12/2019
Date Data Arrived at EDR: 08/14/2019
Date Made Active in Reports: 09/30/2019
Number of Days to Update: 47

Source: Department of Ecology
Telephone: 360-407-0515
Last EDR Contact: 11/13/2019
Next Scheduled EDR Contact: 02/24/2020
Data Release Frequency: Varies

State and tribal Brownfields sites

BROWNFIELDS: Brownfields Sites Listing

A listing of brownfields sites included in the Confirmed & Suspected Sites Listing. Brownfields are abandoned, idle or underused commercial or industrial properties, where the expansion or redevelopment is hindered by real or perceived contamination. Brownfields vary in size, location, age, and past use -- they can be anything from a five-hundred acre automobile assembly plant to a small, abandoned corner gas station.

Date of Government Version: 07/16/2019
Date Data Arrived at EDR: 07/18/2019
Date Made Active in Reports: 09/27/2019
Number of Days to Update: 71

Source: Department of Ecology
Telephone: 360-725-4030
Last EDR Contact: 10/17/2019
Next Scheduled EDR Contact: 01/27/2020
Data Release Frequency: Quarterly

ADDITIONAL ENVIRONMENTAL RECORDS

Local Brownfield lists

US BROWNFIELDS: A Listing of Brownfields Sites

Brownfields are real property, the expansion, redevelopment, or reuse of which may be complicated by the presence or potential presence of a hazardous substance, pollutant, or contaminant. Cleaning up and reinvesting in these properties takes development pressures off of undeveloped, open land, and both improves and protects the environment. Assessment, Cleanup and Redevelopment Exchange System (ACRES) stores information reported by EPA Brownfields grant recipients on brownfields properties assessed or cleaned up with grant funding as well as information on Targeted Brownfields Assessments performed by EPA Regions. A listing of ACRES Brownfield sites is obtained from Cleanups in My Community. Cleanups in My Community provides information on Brownfields properties for which information is reported back to EPA, as well as areas served by Brownfields grant programs.

Date of Government Version: 06/03/2019
Date Data Arrived at EDR: 06/04/2019
Date Made Active in Reports: 08/26/2019
Number of Days to Update: 83

Source: Environmental Protection Agency
Telephone: 202-566-2777
Last EDR Contact: 09/19/2019
Next Scheduled EDR Contact: 12/30/2019
Data Release Frequency: Semi-Annually

Local Lists of Landfill / Solid Waste Disposal Sites

SWTIRE 2: Solid Waste Tire Facilities 2

solid waste tire piles

Date of Government Version: 08/27/2019
Date Data Arrived at EDR: 09/06/2019
Date Made Active in Reports: 09/30/2019
Number of Days to Update: 24

Source: Department of Ecology
Telephone: 425-649-7104
Last EDR Contact: 08/30/2019
Next Scheduled EDR Contact: 12/16/2019
Data Release Frequency: Varies

SWRCY: Recycling Facility List

A llisting of recycling center locations.

Date of Government Version: 07/23/2019
Date Data Arrived at EDR: 08/02/2019
Date Made Active in Reports: 10/03/2019
Number of Days to Update: 62

Source: Department of Ecology
Telephone: 360-407-6105
Last EDR Contact: 10/21/2019
Next Scheduled EDR Contact: 02/03/2020
Data Release Frequency: Varies

SWTIRE: Solid Waste Tire Facilities
This study identified sites statewide with unauthorized accumulations of scrap tires.

Date of Government Version: 11/01/2005
Date Data Arrived at EDR: 03/16/2006
Date Made Active in Reports: 04/13/2006
Number of Days to Update: 28
Source: Department of Ecology
Telephone: N/A
Last EDR Contact: 09/08/2017
Next Scheduled EDR Contact: 12/18/2017
Data Release Frequency: Varies

INDIAN ODI: Report on the Status of Open Dumps on Indian Lands
Location of open dumps on Indian land.

Date of Government Version: 12/31/1998
Date Data Arrived at EDR: 12/03/2007
Date Made Active in Reports: 01/24/2008
Number of Days to Update: 52
Source: Environmental Protection Agency
Telephone: 703-308-8245
Last EDR Contact: 10/28/2019
Next Scheduled EDR Contact: 02/10/2020
Data Release Frequency: Varies

DEBRIS REGION 9: Torres Martinez Reservation Illegal Dump Site Locations
A listing of illegal dump sites location on the Torres Martinez Indian Reservation located in eastern Riverside County and northern Imperial County, California.

Date of Government Version: 01/12/2009
Date Data Arrived at EDR: 05/07/2009
Date Made Active in Reports: 09/21/2009
Number of Days to Update: 137
Source: EPA, Region 9
Telephone: 415-947-4219
Last EDR Contact: 10/17/2019
Next Scheduled EDR Contact: 02/03/2020
Data Release Frequency: No Update Planned

ODI: Open Dump Inventory
An open dump is defined as a disposal facility that does not comply with one or more of the Part 257 or Part 258 Subtitle D Criteria.

Date of Government Version: 06/30/1985
Date Data Arrived at EDR: 08/09/2004
Date Made Active in Reports: 09/17/2004
Number of Days to Update: 39
Source: Environmental Protection Agency
Telephone: 800-424-9346
Last EDR Contact: 06/09/2004
Next Scheduled EDR Contact: N/A
Data Release Frequency: No Update Planned

IHS OPEN DUMPS: Open Dumps on Indian Land
A listing of all open dumps located on Indian Land in the United States.

Date of Government Version: 04/01/2014
Date Data Arrived at EDR: 08/06/2014
Date Made Active in Reports: 01/29/2015
Number of Days to Update: 176
Source: Department of Health & Human Serivces, Indian Health Service
Telephone: 301-443-1452
Last EDR Contact: 11/01/2019
Next Scheduled EDR Contact: 02/10/2020
Data Release Frequency: Varies

Local Lists of Hazardous waste / Contaminated Sites

US HIST CDL: National Clandestine Laboratory Register
A listing of clandestine drug lab locations that have been removed from the DEAs National Clandestine Laboratory Register.

Date of Government Version: 06/11/2019
Date Data Arrived at EDR: 06/13/2019
Date Made Active in Reports: 09/03/2019
Number of Days to Update: 82
Source: Drug Enforcement Administration
Telephone: 202-307-1000
Last EDR Contact: 08/21/2019
Next Scheduled EDR Contact: 12/09/2019
Data Release Frequency: No Update Planned

GOVERNMENT RECORDS SEARCHED / DATA CURRENCY TRACKING

ALLSITES: Facility/Site Identification System Listing
Information on facilities and sites of interest to the Department of Ecology.

Date of Government Version: 08/01/2019
Date Data Arrived at EDR: 08/02/2019
Date Made Active in Reports: 10/03/2019
Number of Days to Update: 62
Source: Department of Ecology
Telephone: 360-407-6423
Last EDR Contact: 10/28/2019
Next Scheduled EDR Contact: 02/10/2020
Data Release Frequency: Quarterly

CDL: Clandestine Drug Lab Contaminated Site List
Illegal methamphetamine labs use hazardous chemicals that create public health hazards. Chemicals and residues can cause burns, respiratory and neurological damage, and death. Biological hazards associated with intravenous needles, feces, and blood also pose health risks.

Date of Government Version: 08/05/2019
Date Data Arrived at EDR: 08/16/2019
Date Made Active in Reports: 09/30/2019
Number of Days to Update: 45
Source: Department of Health
Telephone: 360-236-3380
Last EDR Contact: 11/01/2019
Next Scheduled EDR Contact: 02/17/2020
Data Release Frequency: Varies

HIST CDL: List of Sites Contaminated by Clandestine Drug Labs
This listing of contaminated sites by Clandestine Drug Labs includes non-remediated properties. The current CDL listing does not. This listing is no longer updated by the state agency.

Date of Government Version: 02/08/2007
Date Data Arrived at EDR: 06/26/2007
Date Made Active in Reports: 07/19/2007
Number of Days to Update: 23
Source: Department of Health
Telephone: 360-236-3381
Last EDR Contact: 06/02/2008
Next Scheduled EDR Contact: 09/01/2008
Data Release Frequency: No Update Planned

CSCSL NFA: Confirmed and Contaminated Sites - No Further Action
This report contains information about sites that are undergoing cleanup and sites that are awaiting further investigation and/or cleanup. Sites on the Hazardous Sites List (see above) are included in this data set.

Date of Government Version: 07/16/2019
Date Data Arrived at EDR: 07/18/2019
Date Made Active in Reports: 09/27/2019
Number of Days to Update: 71
Source: Department of Ecology
Telephone: 360-407-7170
Last EDR Contact: 10/17/2019
Next Scheduled EDR Contact: 01/27/2020
Data Release Frequency: Quarterly

US CDL: Clandestine Drug Labs
A listing of clandestine drug lab locations. The U.S. Department of Justice ("the Department") provides this web site as a public service. It contains addresses of some locations where law enforcement agencies reported they found chemicals or other items that indicated the presence of either clandestine drug laboratories or dumpsites. In most cases, the source of the entries is not the Department, and the Department has not verified the entry and does not guarantee its accuracy. Members of the public must verify the accuracy of all entries by, for example, contacting local law enforcement and local health departments.

Date of Government Version: 06/11/2019
Date Data Arrived at EDR: 06/13/2019
Date Made Active in Reports: 09/03/2019
Number of Days to Update: 82
Source: Drug Enforcement Administration
Telephone: 202-307-1000
Last EDR Contact: 08/21/2019
Next Scheduled EDR Contact: 12/09/2019
Data Release Frequency: Quarterly

PFAS: PFAS Contamination Site Location Listing
PFOS and PFOA stand for perfluorooctane sulfonate and perfluorooctanoic acid, respectively. Both are fluorinated organic chemicals, part of a larger family of compounds referred to as perfluoroalkyl substances (PFASs).

Date of Government Version: 07/19/2019
Date Data Arrived at EDR: 07/23/2019
Date Made Active in Reports: 09/30/2019
Number of Days to Update: 69
Source: Department of Ecology
Telephone: 360-407-6116
Last EDR Contact: 10/03/2019
Next Scheduled EDR Contact: 01/20/2020
Data Release Frequency: Varies

GOVERNMENT RECORDS SEARCHED / DATA CURRENCY TRACKING

Local Land Records

LIENS 2: CERCLA Lien Information

A Federal CERCLA ('Superfund') lien can exist by operation of law at any site or property at which EPA has spent Superfund monies. These monies are spent to investigate and address releases and threatened releases of contamination. CERCLIS provides information as to the identity of these sites and properties.

Date of Government Version: 07/30/2019
Date Data Arrived at EDR: 07/30/2019
Date Made Active in Reports: 09/03/2019
Number of Days to Update: 35

Source: Environmental Protection Agency
Telephone: 202-564-6023
Last EDR Contact: 11/07/2019
Next Scheduled EDR Contact: 01/13/2020
Data Release Frequency: Semi-Annually

Records of Emergency Release Reports

HMIRS: Hazardous Materials Information Reporting System

Hazardous Materials Incident Report System. HMIRS contains hazardous material spill incidents reported to DOT.

Date of Government Version: 06/24/2019
Date Data Arrived at EDR: 06/26/2019
Date Made Active in Reports: 09/23/2019
Number of Days to Update: 89

Source: U.S. Department of Transportation
Telephone: 202-366-4555
Last EDR Contact: 09/24/2019
Next Scheduled EDR Contact: 01/06/2020
Data Release Frequency: Quarterly

SPILLS: Reported Spills

Spills reported to the Spill Prevention, Preparedness and Response Division.

Date of Government Version: 09/06/2019
Date Data Arrived at EDR: 09/12/2019
Date Made Active in Reports: 10/03/2019
Number of Days to Update: 21

Source: Department of Ecology
Telephone: 360-407-6950
Last EDR Contact: 08/30/2019
Next Scheduled EDR Contact: 12/16/2019
Data Release Frequency: Semi-Annually

SPILLS 90: SPILLS90 data from FirstSearch

Spills 90 includes those spill and release records available exclusively from FirstSearch databases. Typically, they may include chemical, oil and/or hazardous substance spills recorded after 1990. Duplicate records that are already included in EDR incident and release records are not included in Spills 90.

Date of Government Version: 05/23/2006
Date Data Arrived at EDR: 01/03/2013
Date Made Active in Reports: 03/06/2013
Number of Days to Update: 62

Source: FirstSearch
Telephone: N/A
Last EDR Contact: 01/03/2013
Next Scheduled EDR Contact: N/A
Data Release Frequency: No Update Planned

Other Ascertainable Records

RCRA NonGen / NLR: RCRA - Non Generators / No Longer Regulated

RCRAInfo is EPA's comprehensive information system, providing access to data supporting the Resource Conservation and Recovery Act (RCRA) of 1976 and the Hazardous and Solid Waste Amendments (HSWA) of 1984. The database includes selective information on sites which generate, transport, store, treat and/or dispose of hazardous waste as defined by the Resource Conservation and Recovery Act (RCRA). Non-Generators do not presently generate hazardous waste.

Date of Government Version: 06/24/2019
Date Data Arrived at EDR: 06/26/2019
Date Made Active in Reports: 10/17/2019
Number of Days to Update: 113

Source: Environmental Protection Agency
Telephone: (206) 553-1200
Last EDR Contact: 10/28/2019
Next Scheduled EDR Contact: 01/06/2020
Data Release Frequency: Quarterly

FUDS: Formerly Used Defense Sites

The listing includes locations of Formerly Used Defense Sites properties where the US Army Corps of Engineers is actively working or will take necessary cleanup actions.

Date of Government Version: 05/15/2019
Date Data Arrived at EDR: 05/21/2019
Date Made Active in Reports: 08/08/2019
Number of Days to Update: 79

Source: U.S. Army Corps of Engineers
Telephone: 202-528-4285
Last EDR Contact: 08/23/2019
Next Scheduled EDR Contact: 12/02/2019
Data Release Frequency: Varies

DOD: Department of Defense Sites

This data set consists of federally owned or administered lands, administered by the Department of Defense, that have any area equal to or greater than 640 acres of the United States, Puerto Rico, and the U.S. Virgin Islands.

Date of Government Version: 12/31/2005
Date Data Arrived at EDR: 11/10/2006
Date Made Active in Reports: 01/11/2007
Number of Days to Update: 62

Source: USGS
Telephone: 888-275-8747
Last EDR Contact: 10/11/2019
Next Scheduled EDR Contact: 01/20/2020
Data Release Frequency: Semi-Annually

FEDLAND: Federal and Indian Lands

Federally and Indian administrated lands of the United States. Lands included are administrated by: Army Corps of Engineers, Bureau of Reclamation, National Wild and Scenic River, National Wildlife Refuge, Public Domain Land, Wilderness, Wilderness Study Area, Wildlife Management Area, Bureau of Indian Affairs, Bureau of Land Management, Department of Justice, Forest Service, Fish and Wildlife Service, National Park Service.

Date of Government Version: 04/02/2018
Date Data Arrived at EDR: 04/11/2018
Date Made Active in Reports: 11/06/2019
Number of Days to Update: 574

Source: U.S. Geological Survey
Telephone: 888-275-8747
Last EDR Contact: 10/07/2019
Next Scheduled EDR Contact: 01/20/2020
Data Release Frequency: N/A

SCRD DRYCLEANERS: State Coalition for Remediation of Drycleaners Listing

The State Coalition for Remediation of Drycleaners was established in 1998, with support from the U.S. EPA Office of Superfund Remediation and Technology Innovation. It is comprised of representatives of states with established drycleaner remediation programs. Currently the member states are Alabama, Connecticut, Florida, Illinois, Kansas, Minnesota, Missouri, North Carolina, Oregon, South Carolina, Tennessee, Texas, and Wisconsin.

Date of Government Version: 01/01/2017
Date Data Arrived at EDR: 02/03/2017
Date Made Active in Reports: 04/07/2017
Number of Days to Update: 63

Source: Environmental Protection Agency
Telephone: 615-532-8599
Last EDR Contact: 11/11/2019
Next Scheduled EDR Contact: 02/24/2020
Data Release Frequency: Varies

US FIN ASSUR: Financial Assurance Information

All owners and operators of facilities that treat, store, or dispose of hazardous waste are required to provide proof that they will have sufficient funds to pay for the clean up, closure, and post-closure care of their facilities.

Date of Government Version: 06/24/2019
Date Data Arrived at EDR: 06/26/2019
Date Made Active in Reports: 09/23/2019
Number of Days to Update: 89

Source: Environmental Protection Agency
Telephone: 202-566-1917
Last EDR Contact: 09/24/2019
Next Scheduled EDR Contact: 01/06/2020
Data Release Frequency: Quarterly

EPA WATCH LIST: EPA WATCH LIST

EPA maintains a "Watch List" to facilitate dialogue between EPA, state and local environmental agencies on enforcement matters relating to facilities with alleged violations identified as either significant or high priority. Being on the Watch List does not mean that the facility has actually violated the law only that an investigation by EPA or a state or local environmental agency has led those organizations to allege that an unproven violation has in fact occurred. Being on the Watch List does not represent a higher level of concern regarding the alleged violations that were detected, but instead indicates cases requiring additional dialogue between EPA, state and local agencies - primarily because of the length of time the alleged violation has gone unaddressed or unresolved.

Date of Government Version: 08/30/2013
Date Data Arrived at EDR: 03/21/2014
Date Made Active in Reports: 06/17/2014
Number of Days to Update: 88

Source: Environmental Protection Agency
Telephone: 617-520-3000
Last EDR Contact: 10/31/2019
Next Scheduled EDR Contact: 02/17/2020
Data Release Frequency: Quarterly

2020 COR ACTION: 2020 Corrective Action Program List

The EPA has set ambitious goals for the RCRA Corrective Action program by creating the 2020 Corrective Action Universe. This RCRA cleanup baseline includes facilities expected to need corrective action. The 2020 universe contains a wide variety of sites. Some properties are heavily contaminated while others were contaminated but have since been cleaned up. Still others have not been fully investigated yet, and may require little or no remediation. Inclusion in the 2020 Universe does not necessarily imply failure on the part of a facility to meet its RCRA obligations.

Date of Government Version: 09/30/2017
Date Data Arrived at EDR: 05/08/2018
Date Made Active in Reports: 07/20/2018
Number of Days to Update: 73

Source: Environmental Protection Agency
Telephone: 703-308-4044
Last EDR Contact: 11/08/2019
Next Scheduled EDR Contact: 02/17/2020
Data Release Frequency: Varies

TSCA: Toxic Substances Control Act

Toxic Substances Control Act. TSCA identifies manufacturers and importers of chemical substances included on the TSCA Chemical Substance Inventory list. It includes data on the production volume of these substances by plant site.

Date of Government Version: 12/31/2016
Date Data Arrived at EDR: 06/21/2017
Date Made Active in Reports: 01/05/2018
Number of Days to Update: 198

Source: EPA
Telephone: 202-260-5521
Last EDR Contact: 09/19/2019
Next Scheduled EDR Contact: 12/30/2019
Data Release Frequency: Every 4 Years

TRIS: Toxic Chemical Release Inventory System

Toxic Release Inventory System. TRIS identifies facilities which release toxic chemicals to the air, water and land in reportable quantities under SARA Title III Section 313.

Date of Government Version: 12/31/2016
Date Data Arrived at EDR: 01/10/2018
Date Made Active in Reports: 01/12/2018
Number of Days to Update: 2

Source: EPA
Telephone: 202-566-0250
Last EDR Contact: 08/23/2019
Next Scheduled EDR Contact: 12/02/2019
Data Release Frequency: Annually

SSTS: Section 7 Tracking Systems

Section 7 of the Federal Insecticide, Fungicide and Rodenticide Act, as amended (92 Stat. 829) requires all registered pesticide-producing establishments to submit a report to the Environmental Protection Agency by March 1st each year. Each establishment must report the types and amounts of pesticides, active ingredients and devices being produced, and those having been produced and sold or distributed in the past year.

Date of Government Version: 09/30/2018
Date Data Arrived at EDR: 04/24/2019
Date Made Active in Reports: 08/08/2019
Number of Days to Update: 106

Source: EPA
Telephone: 202-564-4203
Last EDR Contact: 10/23/2019
Next Scheduled EDR Contact: 02/03/2020
Data Release Frequency: Annually

ROD: Records Of Decision

Record of Decision. ROD documents mandate a permanent remedy at an NPL (Superfund) site containing technical and health information to aid in the cleanup.

Date of Government Version: 07/19/2019
Date Data Arrived at EDR: 07/30/2019
Date Made Active in Reports: 09/03/2019
Number of Days to Update: 35

Source: EPA
Telephone: 703-416-0223
Last EDR Contact: 11/07/2019
Next Scheduled EDR Contact: 02/17/2020
Data Release Frequency: Annually

RMP: Risk Management Plans

When Congress passed the Clean Air Act Amendments of 1990, it required EPA to publish regulations and guidance for chemical accident prevention at facilities using extremely hazardous substances. The Risk Management Program Rule (RMP Rule) was written to implement Section 112(r) of these amendments. The rule, which built upon existing industry codes and standards, requires companies of all sizes that use certain flammable and toxic substances to develop a Risk Management Program, which includes a(n): Hazard assessment that details the potential effects of an accidental release, an accident history of the last five years, and an evaluation of worst-case and alternative accidental releases; Prevention program that includes safety precautions and maintenance, monitoring, and employee training measures; and Emergency response program that spells out emergency health care, employee training measures and procedures for informing the public and response agencies (e.g the fire department) should an accident occur.

Date of Government Version: 04/25/2019
Date Data Arrived at EDR: 05/02/2019
Date Made Active in Reports: 05/23/2019
Number of Days to Update: 21

Source: Environmental Protection Agency
Telephone: 202-564-8600
Last EDR Contact: 10/21/2019
Next Scheduled EDR Contact: 02/03/2020
Data Release Frequency: Varies

RAATS: RCRA Administrative Action Tracking System

RCRA Administration Action Tracking System. RAATS contains records based on enforcement actions issued under RCRA pertaining to major violators and includes administrative and civil actions brought by the EPA. For administration actions after September 30, 1995, data entry in the RAATS database was discontinued. EPA will retain a copy of the database for historical records. It was necessary to terminate RAATS because a decrease in agency resources made it impossible to continue to update the information contained in the database.

Date of Government Version: 04/17/1995
Date Data Arrived at EDR: 07/03/1995
Date Made Active in Reports: 08/07/1995
Number of Days to Update: 35

Source: EPA
Telephone: 202-564-4104
Last EDR Contact: 06/02/2008
Next Scheduled EDR Contact: 09/01/2008
Data Release Frequency: No Update Planned

PRP: Potentially Responsible Parties

A listing of verified Potentially Responsible Parties

Date of Government Version: 08/20/2019
Date Data Arrived at EDR: 09/05/2019
Date Made Active in Reports: 09/23/2019
Number of Days to Update: 18

Source: EPA
Telephone: 202-564-6023
Last EDR Contact: 11/07/2019
Next Scheduled EDR Contact: 02/17/2020
Data Release Frequency: Quarterly

PADS: PCB Activity Database System

PCB Activity Database. PADS Identifies generators, transporters, commercial storers and/or brokers and disposers of PCB's who are required to notify the EPA of such activities.

Date of Government Version: 03/20/2019
Date Data Arrived at EDR: 04/10/2019
Date Made Active in Reports: 05/14/2019
Number of Days to Update: 34

Source: EPA
Telephone: 202-566-0500
Last EDR Contact: 10/11/2019
Next Scheduled EDR Contact: 01/20/2020
Data Release Frequency: Annually

ICIS: Integrated Compliance Information System

The Integrated Compliance Information System (ICIS) supports the information needs of the national enforcement and compliance program as well as the unique needs of the National Pollutant Discharge Elimination System (NPDES) program.

Date of Government Version: 11/18/2016
Date Data Arrived at EDR: 11/23/2016
Date Made Active in Reports: 02/10/2017
Number of Days to Update: 79

Source: Environmental Protection Agency
Telephone: 202-564-2501
Last EDR Contact: 10/07/2019
Next Scheduled EDR Contact: 01/20/2020
Data Release Frequency: Quarterly

GOVERNMENT RECORDS SEARCHED / DATA CURRENCY TRACKING

FTTS: FIFRA/ TSCA Tracking System - FIFRA (Federal Insecticide, Fungicide, & Rodenticide Act)/TSCA (Toxic Substances Control Act)
FTTS tracks administrative cases and pesticide enforcement actions and compliance activities related to FIFRA, TSCA and EPCRA (Emergency Planning and Community Right-to-Know Act). To maintain currency, EDR contacts the Agency on a quarterly basis.

Date of Government Version: 04/09/2009
Date Data Arrived at EDR: 04/16/2009
Date Made Active in Reports: 05/11/2009
Number of Days to Update: 25
Source: EPA/Office of Prevention, Pesticides and Toxic Substances
Telephone: 202-566-1667
Last EDR Contact: 08/18/2017
Next Scheduled EDR Contact: 12/04/2017
Data Release Frequency: No Update Planned

FTTS INSP: FIFRA/ TSCA Tracking System - FIFRA (Federal Insecticide, Fungicide, & Rodenticide Act)/TSCA (Toxic Substances Control Act)
A listing of FIFRA/TSCA Tracking System (FTTS) inspections and enforcements.

Date of Government Version: 04/09/2009
Date Data Arrived at EDR: 04/16/2009
Date Made Active in Reports: 05/11/2009
Number of Days to Update: 25
Source: EPA
Telephone: 202-566-1667
Last EDR Contact: 08/18/2017
Next Scheduled EDR Contact: 12/04/2017
Data Release Frequency: No Update Planned

MLTS: Material Licensing Tracking System
MLTS is maintained by the Nuclear Regulatory Commission and contains a list of approximately 8,100 sites which possess or use radioactive materials and which are subject to NRC licensing requirements. To maintain currency, EDR contacts the Agency on a quarterly basis.

Date of Government Version: 06/20/2019
Date Data Arrived at EDR: 06/20/2019
Date Made Active in Reports: 08/08/2019
Number of Days to Update: 49
Source: Nuclear Regulatory Commission
Telephone: 301-415-7169
Last EDR Contact: 10/25/2019
Next Scheduled EDR Contact: 02/03/2020
Data Release Frequency: Quarterly

COAL ASH DOE: Steam-Electric Plant Operation Data
A listing of power plants that store ash in surface ponds.

Date of Government Version: 12/31/2005
Date Data Arrived at EDR: 08/07/2009
Date Made Active in Reports: 10/22/2009
Number of Days to Update: 76
Source: Department of Energy
Telephone: 202-586-8719
Last EDR Contact: 11/06/2019
Next Scheduled EDR Contact: 12/16/2019
Data Release Frequency: Varies

COAL ASH EPA: Coal Combustion Residues Surface Impoundments List
A listing of coal combustion residues surface impoundments with high hazard potential ratings.

Date of Government Version: 01/12/2017
Date Data Arrived at EDR: 03/05/2019
Date Made Active in Reports: 11/11/2019
Number of Days to Update: 251
Source: Environmental Protection Agency
Telephone: N/A
Last EDR Contact: 09/03/2019
Next Scheduled EDR Contact: 12/16/2019
Data Release Frequency: Varies

PCB TRANSFORMER: PCB Transformer Registration Database
The database of PCB transformer registrations that includes all PCB registration submittals.

Date of Government Version: 05/24/2017
Date Data Arrived at EDR: 11/30/2017
Date Made Active in Reports: 12/15/2017
Number of Days to Update: 15
Source: Environmental Protection Agency
Telephone: 202-566-0517
Last EDR Contact: 11/06/2019
Next Scheduled EDR Contact: 02/17/2020
Data Release Frequency: Varies

RADINFO: Radiation Information Database
The Radiation Information Database (RADINFO) contains information about facilities that are regulated by U.S. Environmental Protection Agency (EPA) regulations for radiation and radioactivity.

Date of Government Version: 07/01/2019
Date Data Arrived at EDR: 07/01/2019
Date Made Active in Reports: 09/23/2019
Number of Days to Update: 84

Source: Environmental Protection Agency
Telephone: 202-343-9775
Last EDR Contact: 11/12/2019
Next Scheduled EDR Contact: 01/13/2020
Data Release Frequency: Quarterly

HIST FTTS: FIFRA/TSCA Tracking System Administrative Case Listing

A complete administrative case listing from the FIFRA/TSCA Tracking System (FTTS) for all ten EPA regions. The information was obtained from the National Compliance Database (NCDB). NCDB supports the implementation of FIFRA (Federal Insecticide, Fungicide, and Rodenticide Act) and TSCA (Toxic Substances Control Act). Some EPA regions are now closing out records. Because of that, and the fact that some EPA regions are not providing EPA Headquarters with updated records, it was decided to create a HIST FTTS database. It included records that may not be included in the newer FTTS database updates. This database is no longer updated.

Date of Government Version: 10/19/2006
Date Data Arrived at EDR: 03/01/2007
Date Made Active in Reports: 04/10/2007
Number of Days to Update: 40

Source: Environmental Protection Agency
Telephone: 202-564-2501
Last EDR Contact: 12/17/2007
Next Scheduled EDR Contact: 03/17/2008
Data Release Frequency: No Update Planned

HIST FTTS INSP: FIFRA/TSCA Tracking System Inspection & Enforcement Case Listing

A complete inspection and enforcement case listing from the FIFRA/TSCA Tracking System (FTTS) for all ten EPA regions. The information was obtained from the National Compliance Database (NCDB). NCDB supports the implementation of FIFRA (Federal Insecticide, Fungicide, and Rodenticide Act) and TSCA (Toxic Substances Control Act). Some EPA regions are now closing out records. Because of that, and the fact that some EPA regions are not providing EPA Headquarters with updated records, it was decided to create a HIST FTTS database. It included records that may not be included in the newer FTTS database updates. This database is no longer updated.

Date of Government Version: 10/19/2006
Date Data Arrived at EDR: 03/01/2007
Date Made Active in Reports: 04/10/2007
Number of Days to Update: 40

Source: Environmental Protection Agency
Telephone: 202-564-2501
Last EDR Contact: 12/17/2008
Next Scheduled EDR Contact: 03/17/2008
Data Release Frequency: No Update Planned

DOT OPS: Incident and Accident Data

Department of Transporation, Office of Pipeline Safety Incident and Accident data.

Date of Government Version: 07/01/2019
Date Data Arrived at EDR: 07/31/2019
Date Made Active in Reports: 10/24/2019
Number of Days to Update: 85

Source: Department of Transporation, Office of Pipeline Safety
Telephone: 202-366-4595
Last EDR Contact: 10/29/2019
Next Scheduled EDR Contact: 02/10/2020
Data Release Frequency: Quarterly

CONSENT: Superfund (CERCLA) Consent Decrees

Major legal settlements that establish responsibility and standards for cleanup at NPL (Superfund) sites. Released periodically by United States District Courts after settlement by parties to litigation matters.

Date of Government Version: 06/30/2019
Date Data Arrived at EDR: 07/16/2019
Date Made Active in Reports: 10/02/2019
Number of Days to Update: 78

Source: Department of Justice, Consent Decree Library
Telephone: Varies
Last EDR Contact: 10/02/2019
Next Scheduled EDR Contact: 01/20/2020
Data Release Frequency: Varies

BRS: Biennial Reporting System

The Biennial Reporting System is a national system administered by the EPA that collects data on the generation and management of hazardous waste. BRS captures detailed data from two groups: Large Quantity Generators (LQG) and Treatment, Storage, and Disposal Facilities.

Date of Government Version: 12/31/2015
Date Data Arrived at EDR: 02/22/2017
Date Made Active in Reports: 09/28/2017
Number of Days to Update: 218

Source: EPA/NTIS
Telephone: 800-424-9346
Last EDR Contact: 09/16/2019
Next Scheduled EDR Contact: 01/06/2020
Data Release Frequency: Biennially

INDIAN RESERV: Indian Reservations

This map layer portrays Indian administered lands of the United States that have any area equal to or greater than 640 acres.

Date of Government Version: 12/31/2014
Date Data Arrived at EDR: 07/14/2015
Date Made Active in Reports: 01/10/2017
Number of Days to Update: 546

Source: USGS
Telephone: 202-208-3710
Last EDR Contact: 10/06/2019
Next Scheduled EDR Contact: 01/19/2020
Data Release Frequency: Semi-Annually

FUSRAP: Formerly Utilized Sites Remedial Action Program

DOE established the Formerly Utilized Sites Remedial Action Program (FUSRAP) in 1974 to remediate sites where radioactive contamination remained from Manhattan Project and early U.S. Atomic Energy Commission (AEC) operations.

Date of Government Version: 08/08/2017
Date Data Arrived at EDR: 09/11/2018
Date Made Active in Reports: 09/14/2018
Number of Days to Update: 3

Source: Department of Energy
Telephone: 202-586-3559
Last EDR Contact: 11/04/2019
Next Scheduled EDR Contact: 02/17/2020
Data Release Frequency: Varies

UMTRA: Uranium Mill Tailings Sites

Uranium ore was mined by private companies for federal government use in national defense programs. When the mills shut down, large piles of the sand-like material (mill tailings) remain after uranium has been extracted from the ore. Levels of human exposure to radioactive materials from the piles are low; however, in some cases tailings were used as construction materials before the potential health hazards of the tailings were recognized.

Date of Government Version: 08/01/2019
Date Data Arrived at EDR: 08/21/2019
Date Made Active in Reports: 11/11/2019
Number of Days to Update: 82

Source: Department of Energy
Telephone: 505-845-0011
Last EDR Contact: 11/15/2019
Next Scheduled EDR Contact: 03/02/2020
Data Release Frequency: Varies

LEAD SMELTER 1: Lead Smelter Sites

A listing of former lead smelter site locations.

Date of Government Version: 07/19/2019
Date Data Arrived at EDR: 07/30/2019
Date Made Active in Reports: 09/03/2019
Number of Days to Update: 35

Source: Environmental Protection Agency
Telephone: 703-603-8787
Last EDR Contact: 11/07/2019
Next Scheduled EDR Contact: 01/13/2020
Data Release Frequency: Varies

LEAD SMELTER 2: Lead Smelter Sites

A list of several hundred sites in the U.S. where secondary lead smelting was done from 1931and 1964. These sites may pose a threat to public health through ingestion or inhalation of contaminated soil or dust

Date of Government Version: 04/05/2001
Date Data Arrived at EDR: 10/27/2010
Date Made Active in Reports: 12/02/2010
Number of Days to Update: 36

Source: American Journal of Public Health
Telephone: 703-305-6451
Last EDR Contact: 12/02/2009
Next Scheduled EDR Contact: N/A
Data Release Frequency: No Update Planned

US AIRS (AFS): Aerometric Information Retrieval System Facility Subsystem (AFS)

The database is a sub-system of Aerometric Information Retrieval System (AIRS). AFS contains compliance data on air pollution point sources regulated by the U.S. EPA and/or state and local air regulatory agencies. This information comes from source reports by various stationary sources of air pollution, such as electric power plants, steel mills, factories, and universities, and provides information about the air pollutants they produce. Action, air program, air program pollutant, and general level plant data. It is used to track emissions and compliance data from industrial plants.

Date of Government Version: 10/12/2016
Date Data Arrived at EDR: 10/26/2016
Date Made Active in Reports: 02/03/2017
Number of Days to Update: 100

Source: EPA
Telephone: 202-564-2496
Last EDR Contact: 09/26/2017
Next Scheduled EDR Contact: 01/08/2018
Data Release Frequency: Annually

US AIRS MINOR: Air Facility System Data
A listing of minor source facilities.

Date of Government Version: 10/12/2016
Date Data Arrived at EDR: 10/26/2016
Date Made Active in Reports: 02/03/2017
Number of Days to Update: 100

Source: EPA
Telephone: 202-564-2496
Last EDR Contact: 09/26/2017
Next Scheduled EDR Contact: 01/08/2018
Data Release Frequency: Annually

MINES VIOLATIONS: MSHA Violation Assessment Data
Mines violation and assessment information. Department of Labor, Mine Safety & Health Administration.

Date of Government Version: 06/06/2019
Date Data Arrived at EDR: 06/06/2019
Date Made Active in Reports: 10/24/2019
Number of Days to Update: 140

Source: DOL, Mine Safety & Health Admi
Telephone: 202-693-9424
Last EDR Contact: 09/12/2019
Next Scheduled EDR Contact: 12/16/2019
Data Release Frequency: Quarterly

US MINES: Mines Master Index File
Contains all mine identification numbers issued for mines active or opened since 1971. The data also includes violation information.

Date of Government Version: 08/01/2019
Date Data Arrived at EDR: 08/27/2019
Date Made Active in Reports: 11/11/2019
Number of Days to Update: 76

Source: Department of Labor, Mine Safety and Health Administration
Telephone: 303-231-5959
Last EDR Contact: 08/27/2019
Next Scheduled EDR Contact: 12/09/2019
Data Release Frequency: Semi-Annually

US MINES 2: Ferrous and Nonferrous Metal Mines Database Listing
This map layer includes ferrous (ferrous metal mines are facilities that extract ferrous metals, such as iron ore or molybdenum) and nonferrous (Nonferrous metal mines are facilities that extract nonferrous metals, such as gold, silver, copper, zinc, and lead) metal mines in the United States.

Date of Government Version: 12/05/2005
Date Data Arrived at EDR: 02/29/2008
Date Made Active in Reports: 04/18/2008
Number of Days to Update: 49

Source: USGS
Telephone: 703-648-7709
Last EDR Contact: 08/30/2019
Next Scheduled EDR Contact: 12/09/2019
Data Release Frequency: Varies

US MINES 3: Active Mines & Mineral Plants Database Listing
Active Mines and Mineral Processing Plant operations for commodities monitored by the Minerals Information Team of the USGS.

Date of Government Version: 04/14/2011
Date Data Arrived at EDR: 06/08/2011
Date Made Active in Reports: 09/13/2011
Number of Days to Update: 97

Source: USGS
Telephone: 703-648-7709
Last EDR Contact: 08/30/2019
Next Scheduled EDR Contact: 12/09/2019
Data Release Frequency: Varies

ABANDONED MINES: Abandoned Mines
An inventory of land and water impacted by past mining (primarily coal mining) is maintained by OSMRE to provide information needed to implement the Surface Mining Control and Reclamation Act of 1977 (SMCRA). The inventory contains information on the location, type, and extent of AML impacts, as well as, information on the cost associated with the reclamation of those problems. The inventory is based upon field surveys by State, Tribal, and OSMRE program officials. It is dynamic to the extent that it is modified as new problems are identified and existing problems are reclaimed.

Date of Government Version: 09/10/2019
Date Data Arrived at EDR: 09/10/2019
Date Made Active in Reports: 10/17/2019
Number of Days to Update: 37
Source: Department of Interior
Telephone: 202-208-2609
Last EDR Contact: 09/10/2019
Next Scheduled EDR Contact: 12/23/2019
Data Release Frequency: Quarterly

FINDS: Facility Index System/Facility Registry System

Facility Index System. FINDS contains both facility information and 'pointers' to other sources that contain more detail. EDR includes the following FINDS databases in this report: PCS (Permit Compliance System), AIRS (Aerometric Information Retrieval System), DOCKET (Enforcement Docket used to manage and track information on civil judicial enforcement cases for all environmental statutes), FURS (Federal Underground Injection Control), C-DOCKET (Criminal Docket System used to track criminal enforcement actions for all environmental statutes), FFIS (Federal Facilities Information System), STATE (State Environmental Laws and Statutes), and PADS (PCB Activity Data System).

Date of Government Version: 05/03/2019
Date Data Arrived at EDR: 06/05/2019
Date Made Active in Reports: 09/03/2019
Number of Days to Update: 90
Source: EPA
Telephone: (206) 553-1200
Last EDR Contact: 09/04/2019
Next Scheduled EDR Contact: 12/16/2019
Data Release Frequency: Quarterly

UXO: Unexploded Ordnance Sites

A listing of unexploded ordnance site locations

Date of Government Version: 12/31/2017
Date Data Arrived at EDR: 01/17/2019
Date Made Active in Reports: 04/01/2019
Number of Days to Update: 74
Source: Department of Defense
Telephone: 703-704-1564
Last EDR Contact: 10/10/2019
Next Scheduled EDR Contact: 01/27/2020
Data Release Frequency: Varies

DOCKET HWC: Hazardous Waste Compliance Docket Listing

A complete list of the Federal Agency Hazardous Waste Compliance Docket Facilities.

Date of Government Version: 05/31/2018
Date Data Arrived at EDR: 07/26/2018
Date Made Active in Reports: 10/05/2018
Number of Days to Update: 71
Source: Environmental Protection Agency
Telephone: 202-564-0527
Last EDR Contact: 08/21/2019
Next Scheduled EDR Contact: 12/09/2019
Data Release Frequency: Varies

ECHO: Enforcement & Compliance History Information

ECHO provides integrated compliance and enforcement information for about 800,000 regulated facilities nationwide.

Date of Government Version: 07/06/2019
Date Data Arrived at EDR: 07/09/2019
Date Made Active in Reports: 10/02/2019
Number of Days to Update: 85
Source: Environmental Protection Agency
Telephone: 202-564-2280
Last EDR Contact: 10/08/2019
Next Scheduled EDR Contact: 01/20/2020
Data Release Frequency: Quarterly

FUELS PROGRAM: EPA Fuels Program Registered Listing

This listing includes facilities that are registered under the Part 80 (Code of Federal Regulations) EPA Fuels Programs. All companies now are required to submit new and updated registrations.

Date of Government Version: 08/19/2019
Date Data Arrived at EDR: 08/20/2019
Date Made Active in Reports: 11/11/2019
Number of Days to Update: 83
Source: EPA
Telephone: 800-385-6164
Last EDR Contact: 08/20/2019
Next Scheduled EDR Contact: 12/02/2019
Data Release Frequency: Quarterly

AIRS (EMI): Washington Emissions Data System

Emissions inventory data.

Date of Government Version: 12/31/2017
Date Data Arrived at EDR: 03/01/2019
Date Made Active in Reports: 06/19/2019
Number of Days to Update: 110

Source: Department of Ecology
Telephone: 360-407-6040
Last EDR Contact: 10/10/2019
Next Scheduled EDR Contact: 01/27/2020
Data Release Frequency: Annually

ASBESTOS: Asbestos Notification Listing
Asbestos sites

Date of Government Version: 06/13/2019
Date Data Arrived at EDR: 06/25/2019
Date Made Active in Reports: 08/15/2019
Number of Days to Update: 51

Source: Department of Labor & Industries
Telephone: 360-902-6209
Last EDR Contact: 11/15/2019
Next Scheduled EDR Contact: 03/02/2020
Data Release Frequency: Varies

COAL ASH: Coal Ash Disposal Site Listing
A listing of coal ash disposal site locations.

Date of Government Version: 09/23/2019
Date Data Arrived at EDR: 09/25/2019
Date Made Active in Reports: 10/03/2019
Number of Days to Update: 8

Source: Department of Ecology
Telephone: 360-407-6933
Last EDR Contact: 08/30/2019
Next Scheduled EDR Contact: 12/16/2019
Data Release Frequency: Varies

DRYCLEANERS: Drycleaner List
A listing of registered drycleaners who registered with the Department of Ecology (using the SIC code of 7215 and 7216) as hazardous waste generators.

Date of Government Version: 07/17/2019
Date Data Arrived at EDR: 07/19/2019
Date Made Active in Reports: 09/30/2019
Number of Days to Update: 73

Source: Department of Ecology
Telephone: 360-407-6732
Last EDR Contact: 10/10/2019
Next Scheduled EDR Contact: 01/27/2020
Data Release Frequency: Varies

Financial Assurance 1: Financial Assurance Information Listing
A listing of financial assurance information for underground storage tank facilities. Financial assurance is intended to ensure that resources are available to pay for the cost of closure, post-closure care, and corrective measures if the owner or operator of a regulated facility is unable or unwilling to pay.

Date of Government Version: 08/26/2019
Date Data Arrived at EDR: 08/28/2019
Date Made Active in Reports: 09/30/2019
Number of Days to Update: 33

Source: Department of Ecology
Telephone: 360-586-1060
Last EDR Contact: 08/23/2019
Next Scheduled EDR Contact: 12/09/2019
Data Release Frequency: No Update Planned

Financial Assurance 2: Financial Assurance Information Listing
A listing of financial assurance information for hazardous waste facilities. Financial assurance is intended to ensure that resources are available to pay for the cost of closure, post-closure care, and corrective measures if the owner or operator of a regulated facility is unable or unwilling to pay.

Date of Government Version: 08/13/2019
Date Data Arrived at EDR: 08/14/2019
Date Made Active in Reports: 09/30/2019
Number of Days to Update: 47

Source: Department of Ecology
Telephone: 360-407-6754
Last EDR Contact: 11/11/2019
Next Scheduled EDR Contact: 02/24/2020
Data Release Frequency: Varies

Financial Assurance 3: Financial Assurance Information Listing
A listing of financial assurance information for solid waste facilities. Financial assurance is intended to ensure that resources are available to pay for the cost of closure, post-closure care, and corrective measures if the owner or operator of a regulated facility is unable or unwilling to pay.

Date of Government Version: 11/15/2017
Date Data Arrived at EDR: 11/20/2017
Date Made Active in Reports: 01/04/2018
Number of Days to Update: 45

Source: Department of Ecology
Telephone: 360-407-6136
Last EDR Contact: 11/11/2019
Next Scheduled EDR Contact: 02/24/2020
Data Release Frequency: No Update Planned

INACTIVE DRYCLEANERS: Inactive Drycleaners
A listing of inactive drycleaner facility locations.

Date of Government Version: 07/17/2019
Date Data Arrived at EDR: 07/19/2019
Date Made Active in Reports: 09/30/2019
Number of Days to Update: 73

Source: Department of Ecology
Telephone: 360-407-6732
Last EDR Contact: 10/10/2019
Next Scheduled EDR Contact: 01/27/2020
Data Release Frequency: Annually

WA MANIFEST: Hazardous Waste Manifest Data
Hazardous waste manifest information.

Date of Government Version: 03/29/2019
Date Data Arrived at EDR: 03/29/2019
Date Made Active in Reports: 06/24/2019
Number of Days to Update: 87

Source: Department of Ecology
Telephone: N/A
Last EDR Contact: 09/13/2019
Next Scheduled EDR Contact: 12/30/2019
Data Release Frequency: Annually

NPDES: Water Quality Permit System Data
A listing of permitted wastewater facilities.

Date of Government Version: 07/16/2019
Date Data Arrived at EDR: 07/18/2019
Date Made Active in Reports: 09/30/2019
Number of Days to Update: 74

Source: Department of Ecology
Telephone: 360-407-6073
Last EDR Contact: 10/17/2019
Next Scheduled EDR Contact: 01/27/2020
Data Release Frequency: Quarterly

UIC: Underground Injection Wells Listing
A listing of underground injection wells.

Date of Government Version: 07/16/2019
Date Data Arrived at EDR: 07/18/2019
Date Made Active in Reports: 09/30/2019
Number of Days to Update: 74

Source: Department of Ecology
Telephone: 360-407-6143
Last EDR Contact: 10/17/2019
Next Scheduled EDR Contact: 01/27/2020
Data Release Frequency: Quarterly

MINES MRDS: Mineral Resources Data System
Mineral Resources Data System

Date of Government Version: 04/06/2018
Date Data Arrived at EDR: 10/21/2019
Date Made Active in Reports: 10/24/2019
Number of Days to Update: 3

Source: USGS
Telephone: 703-648-6533
Last EDR Contact: 08/30/2019
Next Scheduled EDR Contact: 12/09/2019
Data Release Frequency: Varies

EDR HIGH RISK HISTORICAL RECORDS

EDR Exclusive Records

EDR MGP: EDR Proprietary Manufactured Gas Plants
The EDR Proprietary Manufactured Gas Plant Database includes records of coal gas plants (manufactured gas plants) compiled by EDR's researchers. Manufactured gas sites were used in the United States from the 1800's to 1950's to produce a gas that could be distributed and used as fuel. These plants used whale oil, rosin, coal, or a mixture of coal, oil, and water that also produced a significant amount of waste. Many of the byproducts of the gas production, such as coal tar (oily waste containing volatile and non-volatile chemicals), sludges, oils and other compounds are potentially hazardous to human health and the environment. The byproduct from this process was frequently disposed of directly at the plant site and can remain or spread slowly, serving as a continuous source of soil and groundwater contamination.

Date of Government Version: N/A
Date Data Arrived at EDR: N/A
Date Made Active in Reports: N/A
Number of Days to Update: N/A

Source: EDR, Inc.
Telephone: N/A
Last EDR Contact: N/A
Next Scheduled EDR Contact: N/A
Data Release Frequency: No Update Planned

EDR Hist Auto: EDR Exclusive Historical Auto Stations

EDR has searched selected national collections of business directories and has collected listings of potential gas station/filling station/service station sites that were available to EDR researchers. EDR's review was limited to those categories of sources that might, in EDR's opinion, include gas station/filling station/service station establishments. The categories reviewed included, but were not limited to gas, gas station, gasoline station, filling station, auto, automobile repair, auto service station, service station, etc. This database falls within a category of information EDR classifies as "High Risk Historical Records", or HRHR. EDR's HRHR effort presents unique and sometimes proprietary data about past sites and operations that typically create environmental concerns, but may not show up in current government records searches.

Date of Government Version: N/A
Date Data Arrived at EDR: N/A
Date Made Active in Reports: N/A
Number of Days to Update: N/A

Source: EDR, Inc.
Telephone: N/A
Last EDR Contact: N/A
Next Scheduled EDR Contact: N/A
Data Release Frequency: Varies

EDR Hist Cleaner: EDR Exclusive Historical Cleaners

EDR has searched selected national collections of business directories and has collected listings of potential dry cleaner sites that were available to EDR researchers. EDR's review was limited to those categories of sources that might, in EDR's opinion, include dry cleaning establishments. The categories reviewed included, but were not limited to dry cleaners, cleaners, laundry, laundromat, cleaning/laundry, wash & dry etc. This database falls within a category of information EDR classifies as "High Risk Historical Records", or HRHR. EDR's HRHR effort presents unique and sometimes proprietary data about past sites and operations that typically create environmental concerns, but may not show up in current government records searches.

Date of Government Version: N/A
Date Data Arrived at EDR: N/A
Date Made Active in Reports: N/A
Number of Days to Update: N/A

Source: EDR, Inc.
Telephone: N/A
Last EDR Contact: N/A
Next Scheduled EDR Contact: N/A
Data Release Frequency: Varies

EDR RECOVERED GOVERNMENT ARCHIVES

Exclusive Recovered Govt. Archives

RGA HWS: Recovered Government Archive State Hazardous Waste Facilities List

The EDR Recovered Government Archive State Hazardous Waste database provides a list of SHWS incidents derived from historical databases and includes many records that no longer appear in current government lists. Compiled from Records formerly available from the Department of Ecology in Washington.

Date of Government Version: N/A
Date Data Arrived at EDR: 07/01/2013
Date Made Active in Reports: 12/24/2013
Number of Days to Update: 176

Source: Department of Ecology
Telephone: N/A
Last EDR Contact: 06/01/2012
Next Scheduled EDR Contact: N/A
Data Release Frequency: Varies

RGA LF: Recovered Government Archive Solid Waste Facilities List

The EDR Recovered Government Archive Landfill database provides a list of landfills derived from historical databases and includes many records that no longer appear in current government lists. Compiled from Records formerly available from the Department of Ecology in Washington.

Date of Government Version: N/A
Date Data Arrived at EDR: 07/01/2013
Date Made Active in Reports: 01/10/2014
Number of Days to Update: 193

Source: Department of Ecology
Telephone: N/A
Last EDR Contact: 06/01/2012
Next Scheduled EDR Contact: N/A
Data Release Frequency: Varies

RGA LUST: Recovered Government Archive Leaking Underground Storage Tank
The EDR Recovered Government Archive Leaking Underground Storage Tank database provides a list of LUST incidents derived from historical databases and includes many records that no longer appear in current government lists. Compiled from Records formerly available from the Department of Ecology in Washington.

Date of Government Version: N/A
Date Data Arrived at EDR: 07/01/2013
Date Made Active in Reports: 12/24/2013
Number of Days to Update: 176

Source: Department of Ecology
Telephone: N/A
Last EDR Contact: 06/01/2012
Next Scheduled EDR Contact: N/A
Data Release Frequency: Varies

COUNTY RECORDS

KING COUNTY:

LF KING: Abandoned Landfill Study in King County
The King County Abandoned Landfill Survey was conducted from October through December 1984 by the Health Department's Environmental Health Division at the request of the King County Council. The primary objective of the survey was to determine if any public health problems existed at the predetermined 24 sites.

Date of Government Version: 04/30/1985
Date Data Arrived at EDR: 11/07/1994
Date Made Active in Reports: N/A
Number of Days to Update: 0

Source: Seattle-King County Department of Public Health
Telephone: 206-296-4785
Last EDR Contact: 10/21/1994
Next Scheduled EDR Contact: N/A
Data Release Frequency: No Update Planned

SEATTLE COUNTY:

LF SEATTLE CITY: Abandoned Landfill Study in the City of Seattle
The Seattle Abandoned Landfill Survey was conducted in June and July of 1984 by the Health Department's Environmental Health Division at the request of the Mayor's Office. The primary objective of the survey was to determine if any public health problems existed at the predetermined 12 sites.

Date of Government Version: 07/30/1984
Date Data Arrived at EDR: 11/07/1994
Date Made Active in Reports: N/A
Number of Days to Update: 0

Source: Seattle - King County Department of Public Health
Telephone: 206-296-4785
Last EDR Contact: 10/21/1994
Next Scheduled EDR Contact: N/A
Data Release Frequency: No Update Planned

SEATTLE/KING COUNTY:

LF SEATTLE/KING: Seattle - King County Abandoned Landfill Toxicity / Hazard Assessment Project
This report presents the Seattle-King County Health Department's follow-up investigation of two city owned and four county owned abandoned landfills which was conducted from February to December 1986.

Date of Government Version: 12/31/1986
Date Data Arrived at EDR: 08/18/1995
Date Made Active in Reports: 09/20/1995
Number of Days to Update: 33

Source: Department of Public Health
Telephone: 206-296-4785
Last EDR Contact: 08/14/1995
Next Scheduled EDR Contact: N/A
Data Release Frequency: No Update Planned

SNOHOMISH COUNTY:

LF SNOHOMISH: Solid Waste Sites of Record at Snohomish Health District
Solid waste disposal and/or utilization sites in Snohomish County.

Date of Government Version: 09/23/2019
Date Data Arrived at EDR: 09/25/2019
Date Made Active in Reports: 10/24/2019
Number of Days to Update: 29

Source: Snohomish Health District
Telephone: 206-339-5250
Last EDR Contact: 09/16/2019
Next Scheduled EDR Contact: 12/30/2019
Data Release Frequency: No Update Planned

TACOMA/PIERCE COUNTY:

LF TACOMA/PIERCE: Closed Landfill Survey

Following numerous requests for information about closed dumpsites and landfills in Pierce County, the Tacoma-Pierce County Health Department decided to conduct a study on the matter. The aim of the study was to evaluate public health risks associated with the closed dumpsites and landfills, and to determine the need, if any, for further investigations of a more detailed nature. The sites represent all of the known dumpsites and landfills closed after 1950.

Date of Government Version: 09/01/2002
Date Data Arrived at EDR: 03/24/2003
Date Made Active in Reports: 05/14/2003
Number of Days to Update: 51

Source: Tacoma-Pierce County Health Department
Telephone: 206-591-6500
Last EDR Contact: 03/19/2003
Next Scheduled EDR Contact: N/A
Data Release Frequency: No Update Planned

OTHER DATABASE(S)

Depending on the geographic area covered by this report, the data provided in these specialty databases may or may not be complete. For example, the existence of wetlands information data in a specific report does not mean that all wetlands in the area covered by the report are included. Moreover, the absence of any reported wetlands information does not necessarily mean that wetlands do not exist in the area covered by the report.

CT MANIFEST: Hazardous Waste Manifest Data

Facility and manifest data. Manifest is a document that lists and tracks hazardous waste from the generator through transporters to a tsd facility.

Date of Government Version: 05/14/2019
Date Data Arrived at EDR: 05/14/2019
Date Made Active in Reports: 08/05/2019
Number of Days to Update: 83

Source: Department of Energy & Environmental Protection
Telephone: 860-424-3375
Last EDR Contact: 11/11/2019
Next Scheduled EDR Contact: 02/24/2020
Data Release Frequency: No Update Planned

NY MANIFEST: Facility and Manifest Data

Manifest is a document that lists and tracks hazardous waste from the generator through transporters to a TSD facility.

Date of Government Version: 01/01/2019
Date Data Arrived at EDR: 05/01/2019
Date Made Active in Reports: 06/21/2019
Number of Days to Update: 51

Source: Department of Environmental Conservation
Telephone: 518-402-8651
Last EDR Contact: 10/29/2019
Next Scheduled EDR Contact: 02/10/2020
Data Release Frequency: Quarterly

PA MANIFEST: Manifest Information

Hazardous waste manifest information.

Date of Government Version: 06/30/2018
Date Data Arrived at EDR: 07/19/2019
Date Made Active in Reports: 09/10/2019
Number of Days to Update: 53

Source: Department of Environmental Protection
Telephone: 717-783-8990
Last EDR Contact: 10/09/2019
Next Scheduled EDR Contact: 12/07/2020
Data Release Frequency: Annually

WI MANIFEST: Manifest Information
Hazardous waste manifest information.

Date of Government Version: 05/31/2018
Date Data Arrived at EDR: 06/19/2019
Date Made Active in Reports: 09/03/2019
Number of Days to Update: 76

Source: Department of Natural Resources
Telephone: N/A
Last EDR Contact: 09/06/2019
Next Scheduled EDR Contact: 12/23/2019
Data Release Frequency: Annually

Oil/Gas Pipelines
Source: Endeavor Business Media
Petroleum Bundle (Crude Oil, Refined Products, Petrochemicals, Gas Liquids (LPG/NGL), and Specialty Gases (Miscellaneous)) N = Natural Gas Bundle (Natural Gas, Gas Liquids (LPG/NGL), and Specialty Gases (Miscellaneous)). This map includes information copyrighted by Endeavor Business Media. This information is provided on a best effort basis and Endeavor Business Media does not guarantee its accuracy nor warrant its fitness for any particular purpose. Such information has been reprinted with the permission of Endeavor Business Media.

Electric Power Transmission Line Data
Source: Endeavor Business Media
This map includes information copyrighted by Endeavor Business Media. This information is provided on a best effort basis and Endeavor Business Media does not guarantee its accuracy nor warrant its fitness for any particular purpose. Such information has been reprinted with the permission of Endeavor Business Media.

Sensitive Receptors: There are individuals deemed sensitive receptors due to their fragile immune systems and special sensitivity to environmental discharges. These sensitive receptors typically include the elderly, the sick, and children. While the location of all sensitive receptors cannot be determined, EDR indicates those buildings and facilities - schools, daycares, hospitals, medical centers, and nursing homes - where individuals who are sensitive receptors are likely to be located.

AHA Hospitals:
Source: American Hospital Association, Inc.
Telephone: 312-280-5991
The database includes a listing of hospitals based on the American Hospital Association's annual survey of hospitals.

Medical Centers: Provider of Services Listing
Source: Centers for Medicare & Medicaid Services
Telephone: 410-786-3000
A listing of hospitals with Medicare provider number, produced by Centers of Medicare & Medicaid Services, a federal agency within the U.S. Department of Health and Human Services.

Nursing Homes
Source: National Institutes of Health
Telephone: 301-594-6248
Information on Medicare and Medicaid certified nursing homes in the United States.

Public Schools
Source: National Center for Education Statistics
Telephone: 202-502-7300
The National Center for Education Statistics' primary database on elementary and secondary public education in the United States. It is a comprehensive, annual, national statistical database of all public elementary and secondary schools and school districts, which contains data that are comparable across all states.

Private Schools
Source: National Center for Education Statistics
Telephone: 202-502-7300
The National Center for Education Statistics' primary database on private school locations in the United States.

Daycare Centers: Daycare Center Listing
Source: Department of Social & Health Services
Telephone: 253-383-1735

Flood Zone Data: This data was obtained from the Federal Emergency Management Agency (FEMA). It depicts 100-year and 500-year flood zones as defined by FEMA. It includes the National Flood Hazard Layer (NFHL) which incorporates Flood Insurance Rate Map (FIRM) data and Q3 data from FEMA in areas not covered by NFHL.
Source: FEMA
Telephone: 877-336-2627
Date of Government Version: 2003, 2015

GOVERNMENT RECORDS SEARCHED / DATA CURRENCY TRACKING

NWI: National Wetlands Inventory. This data, available in select counties across the country, was obtained by EDR in 2002, 2005 and 2010 from the U.S. Fish and Wildlife Service.

State Wetlands Data: Wetland Inventory
Source: Department of Ecology
Telephone: 360-407-6121

Current USGS 7.5 Minute Topographic Map
Source: U.S. Geological Survey

STREET AND ADDRESS INFORMATION

© 2015 TomTom North America, Inc. All rights reserved. This material is proprietary and the subject of copyright protection and other intellectual property rights owned by or licensed to Tele Atlas North America, Inc. The use of this material is subject to the terms of a license agreement. You will be held liable for any unauthorized copying or disclosure of this material.

GEOCHECK ®- PHYSICAL SETTING SOURCE ADDENDUM

TARGET PROPERTY ADDRESS

4221 228TH AVE SE
4221 228TH AVE SE
ISSAQUAH, WA 98029

TARGET PROPERTY COORDINATES

Latitude (North):	47.571055 - 47° 34' 15.80''
Longitude (West):	122.037949 - 122° 2' 16.62''
Universal Tranverse Mercator:	Zone 10
UTM X (Meters):	572359.5
UTM Y (Meters):	5268856.0
Elevation:	512 ft. above sea level

USGS TOPOGRAPHIC MAP

Target Property Map:	6005197 ISSAQUAH, WA
Version Date:	2014

EDR's GeoCheck Physical Setting Source Addendum is provided to assist the environmental professional in forming an opinion about the impact of potential contaminant migration.

Assessment of the impact of contaminant migration generally has two principle investigative components:

1. Groundwater flow direction, and
2. Groundwater flow velocity.

Groundwater flow direction may be impacted by surface topography, hydrology, hydrogeology, characteristics of the soil, and nearby wells. Groundwater flow velocity is generally impacted by the nature of the geologic strata.

GEOCHECK® - PHYSICAL SETTING SOURCE SUMMARY

GROUNDWATER FLOW DIRECTION INFORMATION

Groundwater flow direction for a particular site is best determined by a qualified environmental professional using site-specific well data. If such data is not reasonably ascertainable, it may be necessary to rely on other sources of information, such as surface topographic information, hydrologic information, hydrogeologic data collected on nearby properties, and regional groundwater flow information (from deep aquifers).

TOPOGRAPHIC INFORMATION

Surface topography may be indicative of the direction of surficial groundwater flow. This information can be used to assist the environmental professional in forming an opinion about the impact of nearby contaminated properties or, should contamination exist on the target property, what downgradient sites might be impacted.

TARGET PROPERTY TOPOGRAPHY

General Topographic Gradient: General ENE

SURROUNDING TOPOGRAPHY: ELEVATION PROFILES

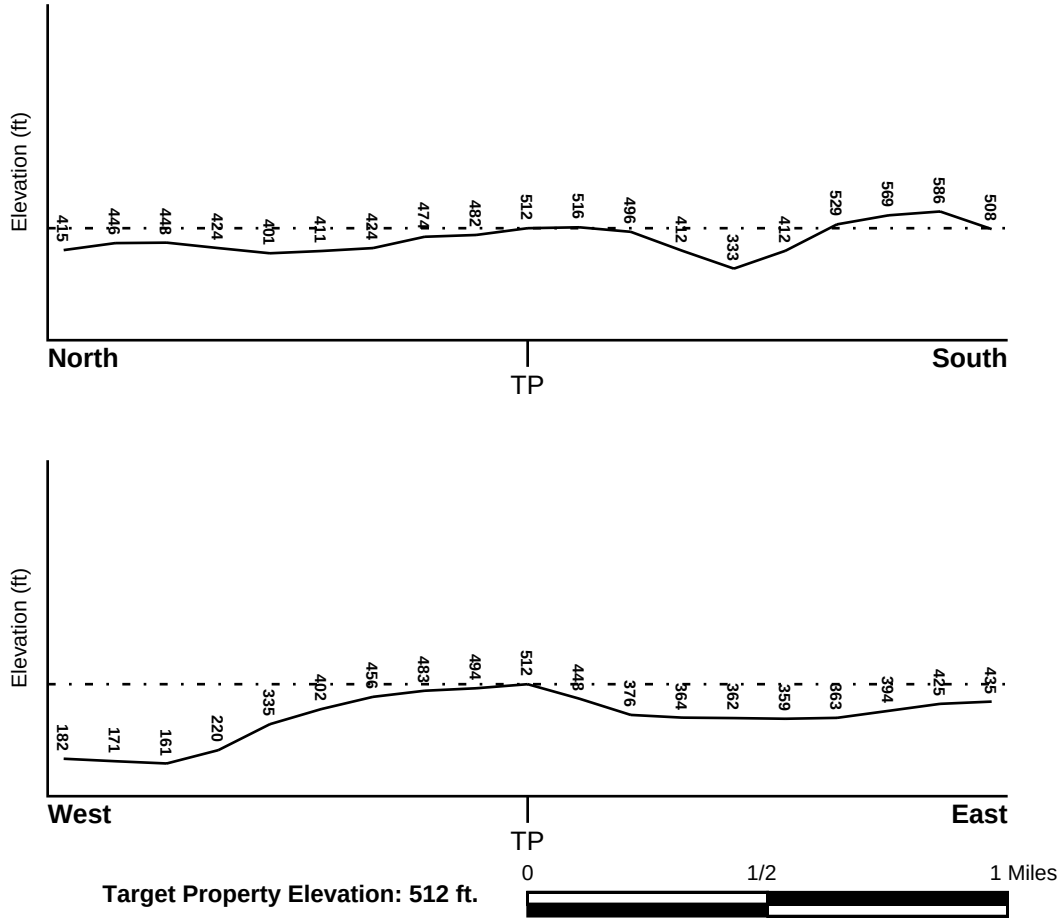

Source: Topography has been determined from the USGS 7.5' Digital Elevation Model and should be evaluated on a relative (not an absolute) basis. Relative elevation information between sites of close proximity should be field verified.

GEOCHECK® - PHYSICAL SETTING SOURCE SUMMARY

HYDROLOGIC INFORMATION

Surface water can act as a hydrologic barrier to groundwater flow. Such hydrologic information can be used to assist the environmental professional in forming an opinion about the impact of nearby contaminated properties or, should contamination exist on the target property, what downgradient sites might be impacted.

Refer to the Physical Setting Source Map following this summary for hydrologic information (major waterways and bodies of water).

FEMA FLOOD ZONE

Flood Plain Panel at Target Property	FEMA Source Type
53033C0685F	FEMA Q3 Flood data

Additional Panels in search area:	FEMA Source Type
53033C0692F	FEMA Q3 Flood data
53033C0691F	FEMA Q3 Flood data

NATIONAL WETLAND INVENTORY

NWI Quad at Target Property	NWI Electronic Data Coverage
ISSAQUAH	YES - refer to the Overview Map and Detail Map

HYDROGEOLOGIC INFORMATION

Hydrogeologic information obtained by installation of wells on a specific site can often be an indicator of groundwater flow direction in the immediate area. Such hydrogeologic information can be used to assist the environmental professional in forming an opinion about the impact of nearby contaminated properties or, should contamination exist on the target property, what downgradient sites might be impacted.

Site-Specific Hydrogeological Data*:

Search Radius:	1.25 miles
Status:	Not found

AQUIFLOW®

Search Radius: 1.000 Mile.

EDR has developed the AQUIFLOW Information System to provide data on the general direction of groundwater flow at specific points. EDR has reviewed reports submitted by environmental professionals to regulatory authorities at select sites and has extracted the date of the report, groundwater flow direction as determined hydrogeologically, and the depth to water table.

MAP ID	LOCATION FROM TP	GENERAL DIRECTION GROUNDWATER FLOW
Not Reported		

* ©1996 Site−specific hydrogeological data gathered by CERCLIS Alerts, Inc., Bainbridge Island, WA. All rights reserved. All of the information and opinions presented are those of the cited EPA report(s), which were completed under a Comprehensive Environmental Response Compensation and Liability Information System (CERCLIS) investigation.

GEOCHECK® - PHYSICAL SETTING SOURCE SUMMARY

GROUNDWATER FLOW VELOCITY INFORMATION

Groundwater flow velocity information for a particular site is best determined by a qualified environmental professional using site specific geologic and soil strata data. If such data are not reasonably ascertainable, it may be necessary to rely on other sources of information, including geologic age identification, rock stratigraphic unit and soil characteristics data collected on nearby properties and regional soil information. In general, contaminant plumes move more quickly through sandy-gravelly types of soils than silty-clayey types of soils.

GEOLOGIC INFORMATION IN GENERAL AREA OF TARGET PROPERTY

Geologic information can be used by the environmental professional in forming an opinion about the relative speed at which contaminant migration may be occurring.

ROCK STRATIGRAPHIC UNIT

Era:	Cenozoic
System:	Quaternary
Series:	Quaternary
Code:	Q *(decoded above as Era, System & Series)*

GEOLOGIC AGE IDENTIFICATION

Category: Stratifed Sequence

Geologic Age and Rock Stratigraphic Unit Source: P.G. Schruben, R.E. Arndt and W.J. Bawiec, Geology of the Conterminous U.S. at 1:2,500,000 Scale - a digital representation of the 1974 P.B. King and H.M. Beikman Map, USGS Digital Data Series DDS - 11 (1994).

SSURGO SOIL MAP - 5874721.2s

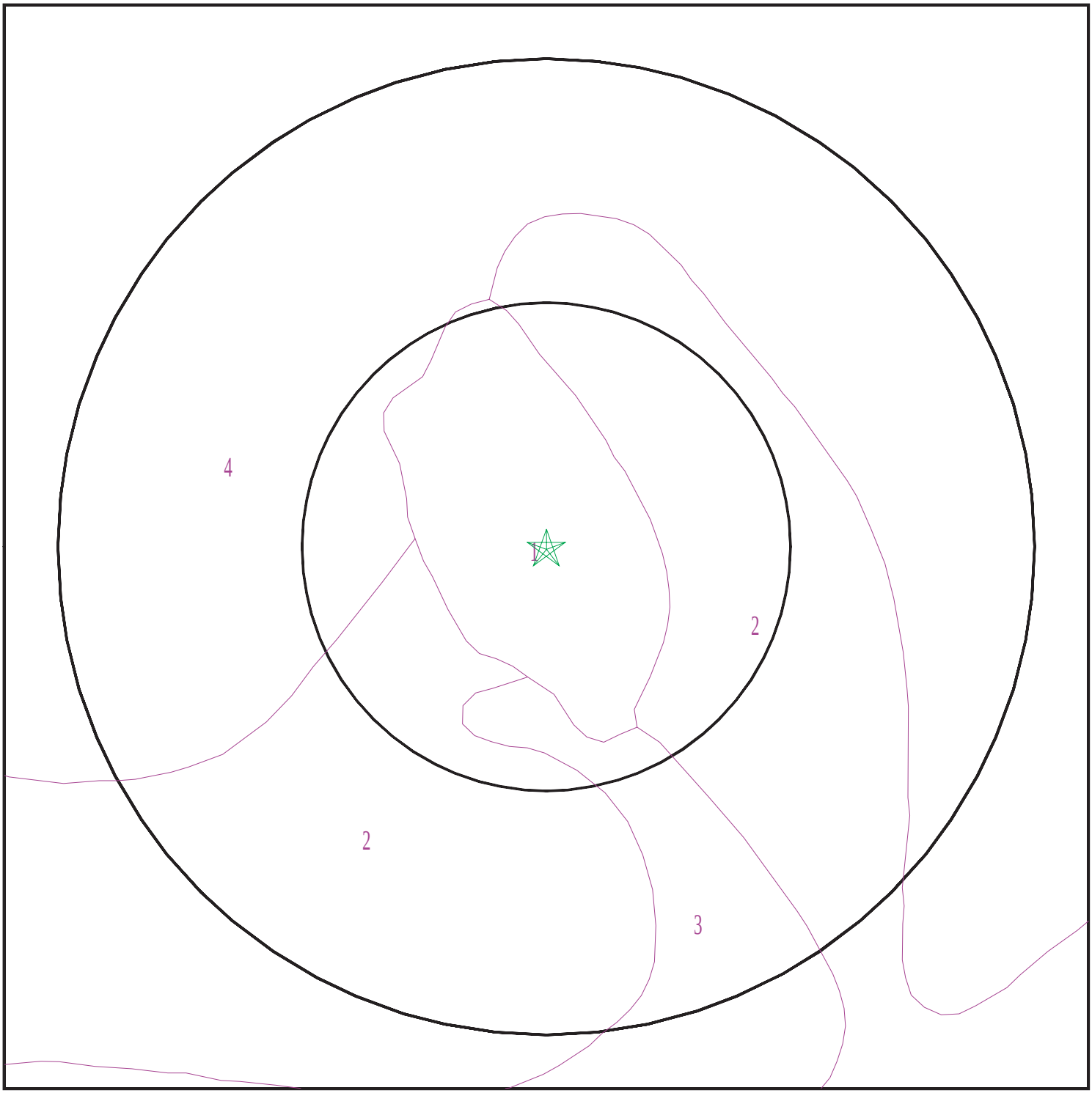

Target Property
SSURGO Soil
Water

0 1/16 1/8 1/4 Miles

N

SITE NAME:	4221 228TH AVE SE	CLIENT:	Associated Earth Sciences Inc.
ADDRESS:	4221 228TH AVE SE ISSAQUAH WA 98029	CONTACT:	Kendra Pivaroff-Ward
LAT/LONG:	47.571055 / 122.037949	INQUIRY #:	5874721.2s
		DATE:	November 19, 2019 1:48 pm

Copyright © 2019 EDR, Inc. © 2015 TomTom Rel. 2015.

GEOCHECK® - PHYSICAL SETTING SOURCE SUMMARY

DOMINANT SOIL COMPOSITION IN GENERAL AREA OF TARGET PROPERTY

The U.S. Department of Agriculture's (USDA) Soil Conservation Service (SCS) leads the National Cooperative Soil Survey (NCSS) and is responsible for collecting, storing, maintaining and distributing soil survey information for privately owned lands in the United States. A soil map in a soil survey is a representation of soil patterns in a landscape. The following information is based on Soil Conservation Service SSURGO data.

Soil Map ID: 1

Soil Component Name:	Urban land
Soil Surface Texture:	
Hydrologic Group:	Class D - Very slow infiltration rates. Soils are clayey, have a high water table, or are shallow to an impervious layer.
Soil Drainage Class:	
Hydric Status: Not hydric	
Corrosion Potential - Uncoated Steel:	Not Reported
Depth to Bedrock Min:	> 0 inches
Depth to Watertable Min:	> 0 inches

No Layer Information available.

Soil Map ID: 2

Soil Component Name:	Alderwood
Soil Surface Texture:	gravelly sandy loam
Hydrologic Group:	Class C - Slow infiltration rates. Soils with layers impeding downward movement of water, or soils with moderately fine or fine textures.
Soil Drainage Class:	Moderately well drained
Hydric Status: Not hydric	
Corrosion Potential - Uncoated Steel:	Moderate
Depth to Bedrock Min:	> 0 inches
Depth to Watertable Min:	> 84 inches

GEOCHECK® - PHYSICAL SETTING SOURCE SUMMARY

Soil Layer Information							
	Boundary			Classification		Saturated hydraulic conductivity micro m/sec	Soil Reaction (pH)
Layer	Upper	Lower	Soil Texture Class	AASHTO Group	Unified Soil		
1	0 inches	11 inches	gravelly sandy loam	Granular materials (35 pct. or less passing No. 200), Stone Fragments, Gravel and Sand.	COARSE-GRAINED SOILS, Gravels, Gravels with fines, Silty Gravel	Max: 0.42 Min: 0.01	Max: 6 Min: 5.1
2	11 inches	40 inches	very gravelly sandy loam	Granular materials (35 pct. or less passing No. 200), Stone Fragments, Gravel and Sand.	COARSE-GRAINED SOILS, Gravels, Gravels with fines, Silty Gravel	Max: 0.42 Min: 0.01	Max: 6 Min: 5.1
3	40 inches	59 inches	very gravelly sandy loam	Granular materials (35 pct. or less passing No. 200), Stone Fragments, Gravel and Sand.	COARSE-GRAINED SOILS, Gravels, Gravels with fines, Silty Gravel	Max: 0.42 Min: 0.01	Max: 6 Min: 5.1

Soil Map ID: 3

Soil Component Name: Beausite

Soil Surface Texture: gravelly sandy loam

Hydrologic Group: Class C - Slow infiltration rates. Soils with layers impeding downward movement of water, or soils with moderately fine or fine textures.

Soil Drainage Class: Well drained

Hydric Status: Not hydric

Corrosion Potential - Uncoated Steel: Moderate

Depth to Bedrock Min: > 97 inches

Depth to Watertable Min: > 0 inches

GEOCHECK® - PHYSICAL SETTING SOURCE SUMMARY

Soil Layer Information							
	Boundary			Classification		Saturated hydraulic conductivity micro m/sec	Soil Reaction (pH)
Layer	Upper	Lower	Soil Texture Class	AASHTO Group	Unified Soil		
1	0 inches	5 inches	gravelly sandy loam	Granular materials (35 pct. or less passing No. 200), Stone Fragments, Gravel and Sand.	Not reported	Max: Min:	Max: Min:
2	5 inches	18 inches	gravelly sandy loam	Granular materials (35 pct. or less passing No. 200), Stone Fragments, Gravel and Sand.	Not reported	Max: Min:	Max: Min:
3	18 inches	37 inches	very gravelly sandy loam	Granular materials (35 pct. or less passing No. 200), Stone Fragments, Gravel and Sand.	Not reported	Max: Min:	Max: Min:
4	37 inches	42 inches		Granular materials (35 pct. or less passing No. 200), Stone Fragments, Gravel and Sand.	Not reported	Max: Min:	Max: Min:

Soil Map ID: 4

Soil Component Name: Alderwood

Soil Surface Texture: gravelly sandy loam

Hydrologic Group: Class C - Slow infiltration rates. Soils with layers impeding downward movement of water, or soils with moderately fine or fine textures.

Soil Drainage Class: Moderately well drained

GEOCHECK® - PHYSICAL SETTING SOURCE SUMMARY

Hydric Status: Not hydric

Corrosion Potential - Uncoated Steel: Moderate

Depth to Bedrock Min: > 0 inches

Depth to Watertable Min: > 84 inches

Soil Layer Information							
	Boundary			Classification		Saturated hydraulic conductivity micro m/sec	Soil Reaction (pH)
Layer	Upper	Lower	Soil Texture Class	AASHTO Group	Unified Soil		
1	0 inches	11 inches	gravelly sandy loam	Granular materials (35 pct. or less passing No. 200), Stone Fragments, Gravel and Sand.	COARSE-GRAINED SOILS, Gravels, Gravels with fines, Silty Gravel	Max: 0.42 Min: 0.01	Max: 6 Min: 5.1
2	11 inches	26 inches	very gravelly sandy loam	Granular materials (35 pct. or less passing No. 200), Stone Fragments, Gravel and Sand.	COARSE-GRAINED SOILS, Gravels, Gravels with fines, Silty Gravel	Max: 0.42 Min: 0.01	Max: 6 Min: 5.1
3	26 inches	59 inches	very gravelly sandy loam	Granular materials (35 pct. or less passing No. 200), Stone Fragments, Gravel and Sand.	COARSE-GRAINED SOILS, Gravels, Gravels with fines, Silty Gravel	Max: 0.42 Min: 0.01	Max: 6 Min: 5.1

LOCAL / REGIONAL WATER AGENCY RECORDS

EDR Local/Regional Water Agency records provide water well information to assist the environmental professional in assessing sources that may impact ground water flow direction, and in forming an opinion about the impact of contaminant migration on nearby drinking water wells.

WELL SEARCH DISTANCE INFORMATION

DATABASE	SEARCH DISTANCE (miles)
Federal USGS	1.000
Federal FRDS PWS	Nearest PWS within 1 mile
State Database	1.000

GEOCHECK® - PHYSICAL SETTING SOURCE SUMMARY

FEDERAL USGS WELL INFORMATION

MAP ID	WELL ID	LOCATION FROM TP
12	USGS40001262847	1/8 - 1/4 Mile West
13	USGS40001262681	1/4 - 1/2 Mile SE
D35	USGS40001262249	1/4 - 1/2 Mile East
E38	USGS40001262758	1/4 - 1/2 Mile WSW
E39	USGS40001262769	1/4 - 1/2 Mile West
53	USGS40001263192	1/2 - 1 Mile North
K75	USGS40001263232	1/2 - 1 Mile North
76	USGS40001262662	1/2 - 1 Mile ESE
K77	USGS40001263241	1/2 - 1 Mile North
82	USGS40001263007	1/2 - 1 Mile ENE
L83	USGS40001262588	1/2 - 1 Mile WSW
86	USGS40001262985	1/2 - 1 Mile WNW
L87	USGS40001262570	1/2 - 1 Mile SW
M89	USGS40001262886	1/2 - 1 Mile ENE
M90	USGS40001262878	1/2 - 1 Mile East
110	USGS40001263136	1/2 - 1 Mile NE
O111	USGS40001207109	1/2 - 1 Mile NE
P123	USGS40001262418	1/2 - 1 Mile SSE
124	USGS40001263050	1/2 - 1 Mile ENE
125	USGS40001262568	1/2 - 1 Mile SW
T130	USGS40001262682	1/2 - 1 Mile WSW
142	USGS40001262670	1/2 - 1 Mile West
S167	USGS40001263008	1/2 - 1 Mile WNW
S168	USGS40001262949	1/2 - 1 Mile WNW
280	USGS40001262321	1/2 - 1 Mile SSE
281	USGS40001263419	1/2 - 1 Mile North
AD282	USGS40001262334	1/2 - 1 Mile SSW
AB285	USGS40001263420	1/2 - 1 Mile NNW
287	USGS40001263421	1/2 - 1 Mile NNW
AE288	USGS40001262294	1/2 - 1 Mile South
289	USGS40001262460	1/2 - 1 Mile SE
AF290	USGS40001263463	1/2 - 1 Mile North
341	USGS40001262333	1/2 - 1 Mile SSE

FEDERAL FRDS PUBLIC WATER SUPPLY SYSTEM INFORMATION

MAP ID	WELL ID	LOCATION FROM TP
No PWS System Found		

Note: PWS System location is not always the same as well location.

STATE DATABASE WELL INFORMATION

MAP ID	WELL ID	LOCATION FROM TP
1	WALOG1000221649	0 - 1/8 Mile NNW
2	WA1100000033082	1/8 - 1/4 Mile SSE
A3	WALOG1000300099	1/8 - 1/4 Mile South
A4	WALOG1000718876	1/8 - 1/4 Mile South

GEOCHECK® - PHYSICAL SETTING SOURCE SUMMARY

STATE DATABASE WELL INFORMATION

MAP ID	WELL ID	LOCATION FROM TP
A5	WALOG1000300097	1/8 - 1/4 Mile South
A6	WALOG1000300098	1/8 - 1/4 Mile South
A7	WALOG1000719026	1/8 - 1/4 Mile South
A8	WALOG1000719027	1/8 - 1/4 Mile South
A9	WALOG1000718879	1/8 - 1/4 Mile South
A10	WALOG1000718877	1/8 - 1/4 Mile South
A11	WALOG1000718878	1/8 - 1/4 Mile South
B14	WALOG1000180559	1/4 - 1/2 Mile SE
B15	WALOG1000180560	1/4 - 1/2 Mile SE
C16	WALOG1000424985	1/4 - 1/2 Mile SW
C17	WALOG1000424984	1/4 - 1/2 Mile SW
C18	WALOG1000425039	1/4 - 1/2 Mile SW
C19	WALOG1000425038	1/4 - 1/2 Mile SW
C20	WALOG1000424981	1/4 - 1/2 Mile SW
C21	WALOG1000424980	1/4 - 1/2 Mile SW
C22	WALOG1000424983	1/4 - 1/2 Mile SW
C23	WALOG1000424982	1/4 - 1/2 Mile SW
C24	WALOG1000425040	1/4 - 1/2 Mile SW
C25	WALOG1000727597	1/4 - 1/2 Mile SW
C26	WALOG1000727596	1/4 - 1/2 Mile SW
C27	WALOG1000727599	1/4 - 1/2 Mile SW
C28	WALOG1000727598	1/4 - 1/2 Mile SW
C29	WALOG1000727595	1/4 - 1/2 Mile SW
C30	WALOG1000425042	1/4 - 1/2 Mile SW
C31	WALOG1000425041	1/4 - 1/2 Mile SW
C32	WALOG1000727594	1/4 - 1/2 Mile SW
C33	WALOG1000425043	1/4 - 1/2 Mile SW
34	WALOG1000272189	1/4 - 1/2 Mile NW
D36	WALOG1000272195	1/4 - 1/2 Mile East
37	WA1100000020140	1/4 - 1/2 Mile SSW
40	WALOG1000103117	1/2 - 1 Mile SSE
41	WALOG1000102809	1/2 - 1 Mile SW
F42	WALOG1000259356	1/2 - 1 Mile ESE
F43	WALOG1000259357	1/2 - 1 Mile ESE
F44	WALOG1000259355	1/2 - 1 Mile ESE
F45	WALOG1000100291	1/2 - 1 Mile ESE
F46	WALOG1000259354	1/2 - 1 Mile ESE
F47	WALOG1000280168	1/2 - 1 Mile ESE
F48	WALOG1000595534	1/2 - 1 Mile ESE
F49	WALOG1000655541	1/2 - 1 Mile ESE
F50	WALOG1000259358	1/2 - 1 Mile ESE
F51	WALOG1000259359	1/2 - 1 Mile ESE
F52	WALOG1000280167	1/2 - 1 Mile ESE
G54	WALOG1000769539	1/2 - 1 Mile WSW
G55	WALOG1000769540	1/2 - 1 Mile WSW
H56	WALOG1000383889	1/2 - 1 Mile North
H57	WALOG1000383890	1/2 - 1 Mile North
H58	WALOG1000383926	1/2 - 1 Mile North
H59	WALOG1000383888	1/2 - 1 Mile North
H60	WALOG1000272188	1/2 - 1 Mile North
H61	WALOG1000349278	1/2 - 1 Mile North
H62	WALOG1000350634	1/2 - 1 Mile North

STATE DATABASE WELL INFORMATION

MAP ID	WELL ID	LOCATION FROM TP
H63	WALOG1000511840	1/2 - 1 Mile North
H64	WALOG1000568461	1/2 - 1 Mile North
H65	WALOG1000511839	1/2 - 1 Mile North
H66	WALOG1000383927	1/2 - 1 Mile North
H67	WALOG1000383928	1/2 - 1 Mile North
I68	WALOG1000099694	1/2 - 1 Mile ENE
I69	WALOG1000101154	1/2 - 1 Mile ENE
70	WA1100000015441	1/2 - 1 Mile NNW
71	WALOG1000221544	1/2 - 1 Mile WNW
J72	WALOG1000720599	1/2 - 1 Mile NNW
J73	WALOG1000100851	1/2 - 1 Mile NNW
J74	WALOG1000720633	1/2 - 1 Mile NNW
K78	WA1100000024291	1/2 - 1 Mile North
K79	WA1100000024292	1/2 - 1 Mile North
K80	WA1100000024290	1/2 - 1 Mile North
81	WALOG1000231834	1/2 - 1 Mile SE
84	WALOG1000103472	1/2 - 1 Mile ESE
85	WALOG1000272196	1/2 - 1 Mile SW
88	WALOG1000396596	1/2 - 1 Mile South
N91	WALOG1000178220	1/2 - 1 Mile East
N92	WALOG1000178221	1/2 - 1 Mile East
N93	WALOG1000101722	1/2 - 1 Mile East
N94	WALOG1000178219	1/2 - 1 Mile East
N95	WALOG1000738783	1/2 - 1 Mile East
N96	WALOG1000812608	1/2 - 1 Mile East
N97	WALOG1000178222	1/2 - 1 Mile East
N98	WALOG1000738773	1/2 - 1 Mile East
O99	WALOG1000100576	1/2 - 1 Mile NE
P100	WALOG1000538467	1/2 - 1 Mile SSE
P101	WALOG1000221284	1/2 - 1 Mile SSE
P102	WALOG1000220954	1/2 - 1 Mile SSE
P103	WALOG1000538468	1/2 - 1 Mile SSE
P104	WALOG1000663534	1/2 - 1 Mile SSE
P105	WALOG1000663533	1/2 - 1 Mile SSE
P106	WALOG1000663512	1/2 - 1 Mile SSE
P107	WALOG1000663436	1/2 - 1 Mile SSE
P108	WALOG1000663458	1/2 - 1 Mile SSE
P109	WALOG1000663511	1/2 - 1 Mile SSE
Q112	WALOG1000794328	1/2 - 1 Mile ESE
Q113	WALOG1000794329	1/2 - 1 Mile ESE
Q114	WALOG1000794327	1/2 - 1 Mile ESE
Q115	WALOG1000783085	1/2 - 1 Mile ESE
Q116	WALOG1000794326	1/2 - 1 Mile ESE
Q117	WALOG1000794416	1/2 - 1 Mile ESE
Q118	WALOG1000794417	1/2 - 1 Mile ESE
Q119	WALOG1000794418	1/2 - 1 Mile ESE
Q120	WALOG1000794330	1/2 - 1 Mile ESE
Q121	WALOG1000794331	1/2 - 1 Mile ESE
Q122	WALOG1000794415	1/2 - 1 Mile ESE
R126	WALOG1000333722	1/2 - 1 Mile NW
R127	WALOG1000099996	1/2 - 1 Mile NW
S128	WA1100000005100	1/2 - 1 Mile WNW

GEOCHECK® - PHYSICAL SETTING SOURCE SUMMARY

STATE DATABASE WELL INFORMATION

MAP ID	WELL ID	LOCATION FROM TP
S129	WA1100000026159	1/2 - 1 Mile WNW
U131	WALOG1000304390	1/2 - 1 Mile West
U132	WALOG1000304391	1/2 - 1 Mile West
U133	WALOG1000304389	1/2 - 1 Mile West
U134	WALOG1000304387	1/2 - 1 Mile West
U135	WALOG1000304388	1/2 - 1 Mile West
U136	WALOG1000304392	1/2 - 1 Mile West
U137	WALOG1000304396	1/2 - 1 Mile West
U138	WALOG1000304397	1/2 - 1 Mile West
U139	WALOG1000304395	1/2 - 1 Mile West
U140	WALOG1000304393	1/2 - 1 Mile West
U141	WALOG1000304394	1/2 - 1 Mile West
V143	WALOG1000630808	1/2 - 1 Mile ENE
V144	WALOG1000630809	1/2 - 1 Mile ENE
V145	WALOG1000659849	1/2 - 1 Mile ENE
V146	WALOG1000630807	1/2 - 1 Mile ENE
V147	WALOG1000630803	1/2 - 1 Mile ENE
V148	WALOG1000630802	1/2 - 1 Mile ENE
V149	WALOG1000630806	1/2 - 1 Mile ENE
V150	WALOG1000660019	1/2 - 1 Mile ENE
V151	WALOG1000669378	1/2 - 1 Mile ENE
V152	WALOG1000660010	1/2 - 1 Mile ENE
V153	WALOG1000659850	1/2 - 1 Mile ENE
V154	WALOG1000659954	1/2 - 1 Mile ENE
W155	WALOG1000102332	1/2 - 1 Mile NNW
W156	WALOG1000103783	1/2 - 1 Mile NNW
T157	WALOG1000199772	1/2 - 1 Mile WSW
T158	WALOG1000220691	1/2 - 1 Mile WSW
T159	WALOG1000297078	1/2 - 1 Mile WSW
X160	WA1100000016308	1/2 - 1 Mile North
X161	WALOG1000683228	1/2 - 1 Mile North
X162	WALOG1000103451	1/2 - 1 Mile North
X163	WALOG1000098864	1/2 - 1 Mile North
X164	WALOG1000497011	1/2 - 1 Mile North
X165	WALOG1000568469	1/2 - 1 Mile North
X166	WALOG1000497012	1/2 - 1 Mile North
Y169	WALOG1000099570	1/2 - 1 Mile WNW
Y170	WALOG1000102208	1/2 - 1 Mile WNW
Z171	WALOG1000767086	1/2 - 1 Mile NNE
Z172	WALOG1000732849	1/2 - 1 Mile NNE
Z173	WALOG1000732848	1/2 - 1 Mile NNE
Z174	WALOG1000767089	1/2 - 1 Mile NNE
Z175	WALOG1000767088	1/2 - 1 Mile NNE
Z176	WALOG1000767087	1/2 - 1 Mile NNE
Z177	WALOG1000732847	1/2 - 1 Mile NNE
Z178	WALOG1000732843	1/2 - 1 Mile NNE
Z179	WALOG1000732842	1/2 - 1 Mile NNE
Z180	WALOG1000732841	1/2 - 1 Mile NNE
Z181	WALOG1000732846	1/2 - 1 Mile NNE
Z182	WALOG1000732845	1/2 - 1 Mile NNE
Z183	WALOG1000732844	1/2 - 1 Mile NNE
Z184	WALOG1000767099	1/2 - 1 Mile NNE

GEOCHECK® - PHYSICAL SETTING SOURCE SUMMARY

STATE DATABASE WELL INFORMATION

MAP ID	WELL ID	LOCATION FROM TP
Z185	WALOG1000767100	1/2 - 1 Mile NNE
Z186	WALOG1000767101	1/2 - 1 Mile NNE
Z187	WALOG1000767096	1/2 - 1 Mile NNE
Z188	WALOG1000767097	1/2 - 1 Mile NNE
Z189	WALOG1000767098	1/2 - 1 Mile NNE
Z190	WALOG1000767102	1/2 - 1 Mile NNE
Z191	WALOG1000767092	1/2 - 1 Mile NNE
Z192	WALOG1000767091	1/2 - 1 Mile NNE
Z193	WALOG1000767090	1/2 - 1 Mile NNE
Z194	WALOG1000767095	1/2 - 1 Mile NNE
Z195	WALOG1000767094	1/2 - 1 Mile NNE
Z196	WALOG1000767093	1/2 - 1 Mile NNE
Z197	WALOG1000732840	1/2 - 1 Mile NNE
Z198	WALOG1000298232	1/2 - 1 Mile NNE
Z199	WALOG1000180703	1/2 - 1 Mile NNE
Z200	WALOG1000180702	1/2 - 1 Mile NNE
Z201	WALOG1000298235	1/2 - 1 Mile NNE
Z202	WALOG1000298234	1/2 - 1 Mile NNE
Z203	WALOG1000298233	1/2 - 1 Mile NNE
Z204	WALOG1000180701	1/2 - 1 Mile NNE
Z205	WALOG1000180697	1/2 - 1 Mile NNE
Z206	WALOG1000180558	1/2 - 1 Mile NNE
Z207	WALOG1000180557	1/2 - 1 Mile NNE
Z208	WALOG1000180700	1/2 - 1 Mile NNE
Z209	WALOG1000180699	1/2 - 1 Mile NNE
Z210	WALOG1000180698	1/2 - 1 Mile NNE
Z211	WALOG1000732836	1/2 - 1 Mile NNE
Z212	WALOG1000732835	1/2 - 1 Mile NNE
Z213	WALOG1000732834	1/2 - 1 Mile NNE
Z214	WALOG1000732839	1/2 - 1 Mile NNE
Z215	WALOG1000732838	1/2 - 1 Mile NNE
Z216	WALOG1000732837	1/2 - 1 Mile NNE
Z217	WALOG1000732833	1/2 - 1 Mile NNE
Z218	WALOG1000657663	1/2 - 1 Mile NNE
Z219	WALOG1000298237	1/2 - 1 Mile NNE
Z220	WALOG1000298236	1/2 - 1 Mile NNE
Z221	WALOG1000732832	1/2 - 1 Mile NNE
Z222	WALOG1000657676	1/2 - 1 Mile NNE
Z223	WALOG1000657675	1/2 - 1 Mile NNE
Z224	WALOG1000767103	1/2 - 1 Mile NNE
Z225	WALOG1000767134	1/2 - 1 Mile NNE
Z226	WALOG1000767133	1/2 - 1 Mile NNE
Z227	WALOG1000767135	1/2 - 1 Mile NNE
Z228	WALOG1000767137	1/2 - 1 Mile NNE
Z229	WALOG1000767136	1/2 - 1 Mile NNE
Z230	WALOG1000767132	1/2 - 1 Mile NNE
Z231	WALOG1000767128	1/2 - 1 Mile NNE
Z232	WALOG1000767127	1/2 - 1 Mile NNE
Z233	WALOG1000767129	1/2 - 1 Mile NNE
Z234	WALOG1000767131	1/2 - 1 Mile NNE
Z235	WALOG1000767130	1/2 - 1 Mile NNE
Z236	WALOG1000767138	1/2 - 1 Mile NNE

STATE DATABASE WELL INFORMATION

MAP ID	WELL ID	LOCATION FROM TP
Z237	WALOG1000767146	1/2 - 1 Mile NNE
Z238	WALOG1000767145	1/2 - 1 Mile NNE
Z239	WALOG1000767147	1/2 - 1 Mile NNE
Z240	WALOG1000767149	1/2 - 1 Mile NNE
Z241	WALOG1000767148	1/2 - 1 Mile NNE
Z242	WALOG1000767144	1/2 - 1 Mile NNE
Z243	WALOG1000767140	1/2 - 1 Mile NNE
Z244	WALOG1000767139	1/2 - 1 Mile NNE
Z245	WALOG1000767141	1/2 - 1 Mile NNE
Z246	WALOG1000767143	1/2 - 1 Mile NNE
Z247	WALOG1000767142	1/2 - 1 Mile NNE
Z248	WALOG1000767111	1/2 - 1 Mile NNE
Z249	WALOG1000767110	1/2 - 1 Mile NNE
Z250	WALOG1000767112	1/2 - 1 Mile NNE
Z251	WALOG1000767114	1/2 - 1 Mile NNE
Z252	WALOG1000767113	1/2 - 1 Mile NNE
Z253	WALOG1000767109	1/2 - 1 Mile NNE
Z254	WALOG1000767105	1/2 - 1 Mile NNE
Z255	WALOG1000767104	1/2 - 1 Mile NNE
Z256	WALOG1000767106	1/2 - 1 Mile NNE
Z257	WALOG1000767108	1/2 - 1 Mile NNE
Z258	WALOG1000767107	1/2 - 1 Mile NNE
Z259	WALOG1000767115	1/2 - 1 Mile NNE
Z260	WALOG1000767123	1/2 - 1 Mile NNE
Z261	WALOG1000767122	1/2 - 1 Mile NNE
Z262	WALOG1000767124	1/2 - 1 Mile NNE
Z263	WALOG1000767126	1/2 - 1 Mile NNE
Z264	WALOG1000767125	1/2 - 1 Mile NNE
Z265	WALOG1000767121	1/2 - 1 Mile NNE
Z266	WALOG1000767117	1/2 - 1 Mile NNE
Z267	WALOG1000767116	1/2 - 1 Mile NNE
Z268	WALOG1000767118	1/2 - 1 Mile NNE
Z269	WALOG1000767120	1/2 - 1 Mile NNE
Z270	WALOG1000767119	1/2 - 1 Mile NNE
271	WALOG1000403062	1/2 - 1 Mile SSE
AA272	WALOG1000616590	1/2 - 1 Mile ESE
AA273	WALOG1000638580	1/2 - 1 Mile ESE
AB274	WALOG1000386226	1/2 - 1 Mile NNW
AB275	WALOG1000305040	1/2 - 1 Mile NNW
AB276	WALOG1000596428	1/2 - 1 Mile NNW
AB277	WALOG1000386227	1/2 - 1 Mile NNW
AC278	WALOG1000102815	1/2 - 1 Mile SW
AC279	WALOG1000102802	1/2 - 1 Mile SW
283	WA1100000012636	1/2 - 1 Mile South
AD284	WA1100000022839	1/2 - 1 Mile SSW
286	WA1100000027110	1/2 - 1 Mile NW
AG291	WALOG1000423218	1/2 - 1 Mile NNE
AG292	WALOG1000423217	1/2 - 1 Mile NNE
AG293	WALOG1000423219	1/2 - 1 Mile NNE
AG294	WALOG1000423221	1/2 - 1 Mile NNE
AG295	WALOG1000423220	1/2 - 1 Mile NNE
AG296	WALOG1000423185	1/2 - 1 Mile NNE

GEOCHECK® - PHYSICAL SETTING SOURCE SUMMARY

STATE DATABASE WELL INFORMATION

MAP ID	WELL ID	LOCATION FROM TP
AG297	WALOG1000423184	1/2 - 1 Mile NNE
AG298	WALOG1000423186	1/2 - 1 Mile NNE
AG299	WALOG1000423188	1/2 - 1 Mile NNE
AG300	WALOG1000423187	1/2 - 1 Mile NNE
AG301	WALOG1000423222	1/2 - 1 Mile NNE
AG302	WALOG1000423225	1/2 - 1 Mile NNE
AG303	WALOG1000423224	1/2 - 1 Mile NNE
AG304	WALOG1000423223	1/2 - 1 Mile NNE
AE305	WALOG1000179258	1/2 - 1 Mile South
AE306	WALOG1000179259	1/2 - 1 Mile South
AE307	WALOG1000100609	1/2 - 1 Mile South
AE308	WALOG1000179257	1/2 - 1 Mile South
AE309	WALOG1000628045	1/2 - 1 Mile South
AE310	WALOG1000663571	1/2 - 1 Mile South
AE311	WALOG1000628044	1/2 - 1 Mile South
AE312	WALOG1000327316	1/2 - 1 Mile South
AE313	WALOG1000628021	1/2 - 1 Mile South
AE314	WALOG1000663606	1/2 - 1 Mile South
AE315	WALOG1000179261	1/2 - 1 Mile South
AE316	WALOG1000179260	1/2 - 1 Mile South
AE317	WALOG1000179262	1/2 - 1 Mile South
AE318	WALOG1000663608	1/2 - 1 Mile South
AE319	WALOG1000257668	1/2 - 1 Mile South
AE320	WA1100000012637	1/2 - 1 Mile South
AF321	WALOG1000218966	1/2 - 1 Mile North
AH322	WA1100000006919	1/2 - 1 Mile NNW
323	WALOG1000301660	1/2 - 1 Mile NW
AH324	WALOG1000395186	1/2 - 1 Mile NNW
AH325	WALOG1000395192	1/2 - 1 Mile NNW
AH326	WALOG1000395194	1/2 - 1 Mile NNW
AH327	WALOG1000395195	1/2 - 1 Mile NNW
AH328	WALOG1000395196	1/2 - 1 Mile NNW
AH329	WALOG1000395193	1/2 - 1 Mile NNW
AI330	WALOG1000644869	1/2 - 1 Mile SSE
AI331	WALOG1000644868	1/2 - 1 Mile SSE
AI332	WALOG1000725823	1/2 - 1 Mile SSE
AI333	WALOG1000688448	1/2 - 1 Mile SSE
AI334	WALOG1000614893	1/2 - 1 Mile SSE
AI335	WALOG1000101518	1/2 - 1 Mile SSE
AI336	WALOG1000603150	1/2 - 1 Mile SSE
AI337	WALOG1000614808	1/2 - 1 Mile SSE
AI338	WA1100000012016	1/2 - 1 Mile SSE
339	WA1100000000005	1/2 - 1 Mile SSW
340	WA1100000015594	1/2 - 1 Mile SSE
342	WALOG1000103349	1/2 - 1 Mile ESE

PHYSICAL SETTING SOURCE MAP - 5874721.2s

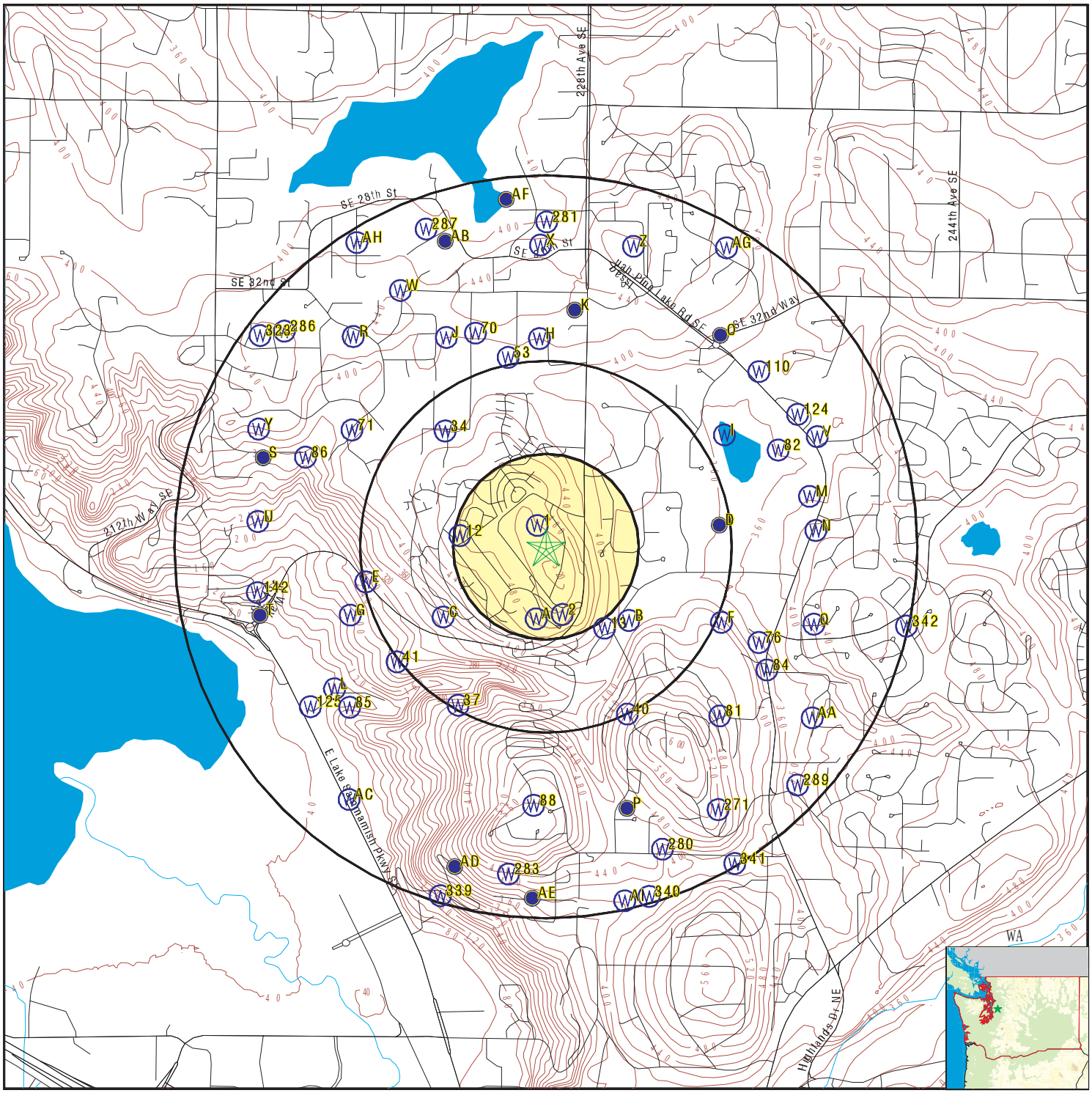

- County Boundary
- Major Roads
- Contour Lines
- Earthquake epicenter, Richter 5 or greater
- Water Wells
- Public Water Supply Wells
- Cluster of Multiple Icons
- Groundwater Flow Direction
- Indeterminate Groundwater Flow at Location
- Groundwater Flow Varies at Location
- Closest Hydrogeological Data
- Oil, gas or related wells

SITE NAME:	4221 228TH AVE SE	CLIENT:	Associated Earth Sciences Inc.
ADDRESS:	4221 228TH AVE SE ISSAQUAH WA 98029	CONTACT:	Kendra Pivaroff-Ward
LAT/LONG:	47.571055 / 122.037949	INQUIRY #:	5874721.2s
		DATE:	November 19, 2019 1:48 pm

Copyright © 2019 EDR, Inc. © 2015 TomTom Rel. 2015.

GEOCHECK® - PHYSICAL SETTING SOURCE MAP FINDINGS

Map ID
Direction
Distance
Elevation | Database | EDR ID Number

1
NNW
0 - 1/8 Mile
Lower

WA WELLS **WALOG1000221649**

Database:	Ecology Well Logs	Well Log ID:	290047
Well Tag:	Not Reported	Project Tag:	Not Reported
Notice of Intent #:	Not Reported	Date Received:	Not Reported
Diameter:	0	Casing Depth:	210
Well Completion:	Not Reported	Well Owner:	Providence Heights
Well Type:	Water	Driller #:	Not Reported
Static Level:	0	Flow Rate (GPM):	0
Flow Type:	Not Reported	PSI:	0
Well Test:	Not Reported	Water Reclamation #:	8

2
SSE
1/8 - 1/4 Mile
Lower

WA WELLS **WA1100000033082**

Database:	Water Wells	PWS ID:	SP410
Source #:	03	Source Name:	HANS JENSEN
Source Status:	Inactive	Source Type:	Ground Water - Well
Source Use:	Permanent	Date Source Effective:	02/12/1992
Date Source Inactive:	03/21/1996	Water Resource Inventory Area:	Cedar-Sammamish
Well Depth:	30	Source Susceptibility:	Not Reported
System Name:	LAKE SAMMAMISH STATE PARK	Public Water System Group:	A
System Type:	Transient Non-Community water system		
Full Time Res Pop:	2	Total Population Served:	2342
Total Connections:	2	PWS Status:	Inactive
Residential Connections:	1	DOE Well Tag:	Not Reported
Capacity (GPM):	7	Influenced by Droughts:	Not Reported
Influenced by Flooding:	Not Reported	Influenced by Surface Water:	U

A3
South
1/8 - 1/4 Mile
Lower

WA WELLS **WALOG1000300099**

Database:	Ecology Well Logs	Well Log ID:	380989
Well Tag:	Not Reported	Project Tag:	Not Reported
Notice of Intent #:	S023455	Date Received:	08-JUN-04
Diameter:	2	Casing Depth:	14
Well Completion:	14-MAY-04	Well Owner:	Trinity Lutheran Bible College
Well Type:	Resource Protection	Driller #:	Not Reported
Static Level:	0	Flow Rate (GPM):	0
Flow Type:	Not Reported	PSI:	0
Well Test:	Not Reported	Water Reclamation #:	8

GEOCHECK® - PHYSICAL SETTING SOURCE MAP FINDINGS

Map ID
Direction
Distance
Elevation | Database | EDR ID Number

A4
South
1/8 - 1/4 Mile
Lower

WA WELLS **WALOG1000718876**

Database:	Ecology Well Logs	Well Log ID:	1563123
Well Tag:	Not Reported	Project Tag:	1
Notice of Intent #:	AE36531	Date Received:	15-APR-16
Diameter:	8	Casing Depth:	35
Well Completion:	21-MAR-16	Well Owner:	Murray Franklyn Comp
Well Type:	Decommisioning	Driller #:	1815
Static Level:	0	Flow Rate (GPM):	0
Flow Type:	Dry Hole	PSI:	0
Well Test:	Not Reported	Water Reclamation #:	8

A5
South
1/8 - 1/4 Mile
Lower

WA WELLS **WALOG1000300097**

Database:	Ecology Well Logs	Well Log ID:	380987
Well Tag:	Not Reported	Project Tag:	Not Reported
Notice of Intent #:	S023455	Date Received:	08-JUN-04
Diameter:	2	Casing Depth:	15
Well Completion:	14-MAY-04	Well Owner:	Trinity Lutheran Bible College
Well Type:	Resource Protection	Driller #:	Not Reported
Static Level:	0	Flow Rate (GPM):	0
Flow Type:	Not Reported	PSI:	0
Well Test:	Not Reported	Water Reclamation #:	8

A6
South
1/8 - 1/4 Mile
Lower

WA WELLS **WALOG1000300098**

Database:	Ecology Well Logs	Well Log ID:	380988
Well Tag:	Not Reported	Project Tag:	Not Reported
Notice of Intent #:	S023455	Date Received:	08-JUN-04
Diameter:	2	Casing Depth:	14
Well Completion:	14-MAY-04	Well Owner:	Trinity Lutheran Bible College
Well Type:	Resource Protection	Driller #:	Not Reported
Static Level:	0	Flow Rate (GPM):	0
Flow Type:	Not Reported	PSI:	0
Well Test:	Not Reported	Water Reclamation #:	8

A7
South
1/8 - 1/4 Mile
Lower

WA WELLS **WALOG1000719026**

Database:	Ecology Well Logs	Well Log ID:	1563274
Well Tag:	Not Reported	Project Tag:	1
Notice of Intent #:	SE57790	Date Received:	15-APR-16
Diameter:	8	Casing Depth:	35

Well Completion:	21-MAR-16	Well Owner:	Murray Franklyn Comp
Well Type:	Resource Protection	Driller #:	1815
Static Level:	0	Flow Rate (GPM):	0
Flow Type:	Dry Hole	PSI:	0
Well Test:	Not Reported	Water Reclamation #:	8

A8
South
1/8 - 1/4 Mile
Lower

WA WELLS **WALOG1000719027**

Database:	Ecology Well Logs	Well Log ID:	1563275
Well Tag:	Not Reported	Project Tag:	2
Notice of Intent #:	SE57790	Date Received:	15-APR-16
Diameter:	8	Casing Depth:	35
Well Completion:	21-MAR-16	Well Owner:	Murray Franklyn Comp
Well Type:	Resource Protection	Driller #:	1815
Static Level:	0	Flow Rate (GPM):	0
Flow Type:	Dry Hole	PSI:	0
Well Test:	Not Reported	Water Reclamation #:	8

A9
South
1/8 - 1/4 Mile
Lower

WA WELLS **WALOG1000718879**

Database:	Ecology Well Logs	Well Log ID:	1563126
Well Tag:	Not Reported	Project Tag:	3
Notice of Intent #:	AE36531	Date Received:	15-APR-16
Diameter:	8	Casing Depth:	15
Well Completion:	21-MAR-16	Well Owner:	Murray Franklyn Comp
Well Type:	Decommisioning	Driller #:	1815
Static Level:	0	Flow Rate (GPM):	0
Flow Type:	Dry Hole	PSI:	0
Well Test:	Not Reported	Water Reclamation #:	8

A10
South
1/8 - 1/4 Mile
Lower

WA WELLS **WALOG1000718877**

Database:	Ecology Well Logs	Well Log ID:	1563124
Well Tag:	Not Reported	Project Tag:	2
Notice of Intent #:	AE36531	Date Received:	15-APR-16
Diameter:	8	Casing Depth:	35
Well Completion:	21-MAR-16	Well Owner:	Murray Franklyn Comp
Well Type:	Decommisioning	Driller #:	1815
Static Level:	0	Flow Rate (GPM):	0
Flow Type:	Dry Hole	PSI:	0
Well Test:	Not Reported	Water Reclamation #:	8

GEOCHECK® - PHYSICAL SETTING SOURCE MAP FINDINGS

Map ID
Direction
Distance
Elevation | Database | EDR ID Number

A11
South
1/8 - 1/4 Mile
Lower

WA WELLS **WALOG1000718878**

Database:	Ecology Well Logs	Well Log ID:	1563125
Well Tag:	Not Reported	Project Tag:	3
Notice of Intent #:	SE57790	Date Received:	15-APR-16
Diameter:	8	Casing Depth:	15
Well Completion:	21-MAR-16	Well Owner:	Murray Franklyn Comp
Well Type:	Resource Protection	Driller #:	1815
Static Level:	0	Flow Rate (GPM):	0
Flow Type:	Dry Hole	PSI:	0
Well Test:	Not Reported	Water Reclamation #:	8

12
West
1/8 - 1/4 Mile
Lower

FED USGS **USGS40001262847**

Organization ID:	USGS-WA		
Organization Name:	USGS Washington Water Science Center		
Monitor Location:	24N/06E-16A01	Type:	Well
Description:	Not Reported	HUC:	17110012
Drainage Area:	Not Reported	Drainage Area Units:	Not Reported
Contrib Drainage Area:	Not Reported	Contrib Drainage Area Unts:	Not Reported
Aquifer:	Not Reported	Formation Type:	Not Reported
Aquifer Type:	Not Reported	Construction Date:	19580101
Well Depth:	210	Well Depth Units:	ft
Well Hole Depth:	Not Reported	Well Hole Depth Units:	Not Reported

---

13
SE
1/4 - 1/2 Mile
Lower

FED USGS **USGS40001262681**

Organization ID:	USGS-WA		
Organization Name:	USGS Washington Water Science Center		
Monitor Location:	24N/06E-10E01	Type:	Well
Description:	Not Reported	HUC:	17110012
Drainage Area:	Not Reported	Drainage Area Units:	Not Reported
Contrib Drainage Area:	Not Reported	Contrib Drainage Area Unts:	Not Reported
Aquifer:	Not Reported	Formation Type:	Not Reported
Aquifer Type:	Not Reported	Construction Date:	19471201
Well Depth:	144	Well Depth Units:	ft
Well Hole Depth:	Not Reported	Well Hole Depth Units:	Not Reported

Ground water levels,Number of Measurements:	1	Level reading date:	1947-12-01
Feet below surface:	119	Feet to sea level:	Not Reported
Note:	Not Reported		

Map ID
Direction
Distance
Elevation | Database | EDR ID Number

B14
SE
1/4 - 1/2 Mile
Lower

WA WELLS **WALOG1000180559**

Database:	Ecology Well Logs	Well Log ID:	205302
Well Tag:	Not Reported	Project Tag:	Not Reported
Notice of Intent #:	Not Reported	Date Received:	30-APR-92
Diameter:	0	Casing Depth:	0
Well Completion:	26-MAR-92	Well Owner:	Sunny Hills Estates
Well Type:	Resource Protection	Driller #:	Not Reported
Static Level:	0	Flow Rate (GPM):	0
Flow Type:	Not Reported	PSI:	0
Well Test:	Not Reported	Water Reclamation #:	8

B15
SE
1/4 - 1/2 Mile
Lower

WA WELLS **WALOG1000180560**

Database:	Ecology Well Logs	Well Log ID:	205303
Well Tag:	Not Reported	Project Tag:	Not Reported
Notice of Intent #:	Not Reported	Date Received:	30-APR-92
Diameter:	0	Casing Depth:	0
Well Completion:	30-MAR-92	Well Owner:	Sunny Hills Estates
Well Type:	Resource Protection	Driller #:	Not Reported
Static Level:	0	Flow Rate (GPM):	0
Flow Type:	Not Reported	PSI:	0
Well Test:	Not Reported	Water Reclamation #:	8

C16
SW
1/4 - 1/2 Mile
Lower

WA WELLS **WALOG1000424985**

Database:	Ecology Well Logs	Well Log ID:	549013
Well Tag:	Not Reported	Project Tag:	Not Reported
Notice of Intent #:	AE03761	Date Received:	18-SEP-08
Diameter:	6	Casing Depth:	10
Well Completion:	14-AUG-08	Well Owner:	Steven Kim
Well Type:	Decommisioning	Driller #:	Not Reported
Static Level:	0	Flow Rate (GPM):	0
Flow Type:	Not Reported	PSI:	0
Well Test:	Not Reported	Water Reclamation #:	8

C17
SW
1/4 - 1/2 Mile
Lower

WA WELLS **WALOG1000424984**

Database:	Ecology Well Logs	Well Log ID:	549012
Well Tag:	Not Reported	Project Tag:	Not Reported
Notice of Intent #:	AE03761	Date Received:	18-SEP-08
Diameter:	6	Casing Depth:	10

Well Completion:	14-AUG-08	Well Owner:	Steven Kim
Well Type:	Decommisioning	Driller #:	Not Reported
Static Level:	0	Flow Rate (GPM):	0
Flow Type:	Not Reported	PSI:	0
Well Test:	Not Reported	Water Reclamation #:	8

C18
SW
1/4 - 1/2 Mile
Lower

WA WELLS **WALOG1000425039**

Database:	Ecology Well Logs	Well Log ID:	549072
Well Tag:	Not Reported	Project Tag:	Not Reported
Notice of Intent #:	SE02828	Date Received:	18-SEP-08
Diameter:	6	Casing Depth:	7.5
Well Completion:	14-AUG-08	Well Owner:	Steven Kim
Well Type:	Resource Protection	Driller #:	Not Reported
Static Level:	0	Flow Rate (GPM):	0
Flow Type:	Not Reported	PSI:	0
Well Test:	Not Reported	Water Reclamation #:	8

C19
SW
1/4 - 1/2 Mile
Lower

WA WELLS **WALOG1000425038**

Database:	Ecology Well Logs	Well Log ID:	549071
Well Tag:	Not Reported	Project Tag:	Not Reported
Notice of Intent #:	SE02828	Date Received:	18-SEP-08
Diameter:	6	Casing Depth:	20
Well Completion:	14-AUG-08	Well Owner:	Steven Kim
Well Type:	Resource Protection	Driller #:	Not Reported
Static Level:	0	Flow Rate (GPM):	0
Flow Type:	Not Reported	PSI:	0
Well Test:	Not Reported	Water Reclamation #:	8

C20
SW
1/4 - 1/2 Mile
Lower

WA WELLS **WALOG1000424981**

Database:	Ecology Well Logs	Well Log ID:	549009
Well Tag:	Not Reported	Project Tag:	Not Reported
Notice of Intent #:	AE03761	Date Received:	18-SEP-08
Diameter:	6	Casing Depth:	7.5
Well Completion:	14-AUG-08	Well Owner:	Steven Kim
Well Type:	Decommisioning	Driller #:	Not Reported
Static Level:	0	Flow Rate (GPM):	0
Flow Type:	Not Reported	PSI:	0
Well Test:	Not Reported	Water Reclamation #:	8

Map ID
Direction
Distance
Elevation | Database | EDR ID Number

C21
SW
1/4 - 1/2 Mile
Lower

WA WELLS **WALOG1000424980**

Database:	Ecology Well Logs	Well Log ID:	549008
Well Tag:	Not Reported	Project Tag:	Not Reported
Notice of Intent #:	AE03761	Date Received:	18-SEP-08
Diameter:	6	Casing Depth:	20
Well Completion:	14-AUG-08	Well Owner:	Steven Kim
Well Type:	Decommisioning	Driller #:	Not Reported
Static Level:	0	Flow Rate (GPM):	0
Flow Type:	Not Reported	PSI:	0
Well Test:	Not Reported	Water Reclamation #:	8

C22
SW
1/4 - 1/2 Mile
Lower

WA WELLS **WALOG1000424983**

Database:	Ecology Well Logs	Well Log ID:	549011
Well Tag:	Not Reported	Project Tag:	Not Reported
Notice of Intent #:	AE03761	Date Received:	18-SEP-08
Diameter:	6	Casing Depth:	10
Well Completion:	14-AUG-08	Well Owner:	Steven Kim
Well Type:	Decommisioning	Driller #:	Not Reported
Static Level:	0	Flow Rate (GPM):	0
Flow Type:	Not Reported	PSI:	0
Well Test:	Not Reported	Water Reclamation #:	8

C23
SW
1/4 - 1/2 Mile
Lower

WA WELLS **WALOG1000424982**

Database:	Ecology Well Logs	Well Log ID:	549010
Well Tag:	Not Reported	Project Tag:	Not Reported
Notice of Intent #:	AE03761	Date Received:	18-SEP-08
Diameter:	6	Casing Depth:	10
Well Completion:	14-AUG-08	Well Owner:	Steven Kim
Well Type:	Decommisioning	Driller #:	Not Reported
Static Level:	0	Flow Rate (GPM):	0
Flow Type:	Not Reported	PSI:	0
Well Test:	Not Reported	Water Reclamation #:	8

C24
SW
1/4 - 1/2 Mile
Lower

WA WELLS **WALOG1000425040**

Database:	Ecology Well Logs	Well Log ID:	549073
Well Tag:	Not Reported	Project Tag:	Not Reported
Notice of Intent #:	SE02828	Date Received:	18-SEP-08
Diameter:	6	Casing Depth:	10

Well Completion:	14-AUG-08	Well Owner:	Steven Kim
Well Type:	Resource Protection	Driller #:	Not Reported
Static Level:	0	Flow Rate (GPM):	0
Flow Type:	Not Reported	PSI:	0
Well Test:	Not Reported	Water Reclamation #:	8

C25
SW
1/4 - 1/2 Mile
Lower

WA WELLS **WALOG1000727597**

Database:	Ecology Well Logs	Well Log ID:	1573591
Well Tag:	Not Reported	Project Tag:	Not Reported
Notice of Intent #:	SE58829	Date Received:	19-JUL-16
Diameter:	5	Casing Depth:	20
Well Completion:	12-JUL-16	Well Owner:	Adkins
Well Type:	Resource Protection	Driller #:	3123
Static Level:	0	Flow Rate (GPM):	0
Flow Type:	Dry Hole	PSI:	0
Well Test:	Not Reported	Water Reclamation #:	8

C26
SW
1/4 - 1/2 Mile
Lower

WA WELLS **WALOG1000727596**

Database:	Ecology Well Logs	Well Log ID:	1573590
Well Tag:	Not Reported	Project Tag:	Not Reported
Notice of Intent #:	SE58829	Date Received:	19-JUL-16
Diameter:	5	Casing Depth:	20
Well Completion:	12-JUL-16	Well Owner:	Adkins
Well Type:	Resource Protection	Driller #:	3123
Static Level:	0	Flow Rate (GPM):	0
Flow Type:	Dry Hole	PSI:	0
Well Test:	Not Reported	Water Reclamation #:	8

C27
SW
1/4 - 1/2 Mile
Lower

WA WELLS **WALOG1000727599**

Database:	Ecology Well Logs	Well Log ID:	1573593
Well Tag:	Not Reported	Project Tag:	Not Reported
Notice of Intent #:	AE38091	Date Received:	19-JUL-16
Diameter:	5	Casing Depth:	20
Well Completion:	12-JUL-16	Well Owner:	Adkins
Well Type:	Decommisioning	Driller #:	3123
Static Level:	0	Flow Rate (GPM):	0
Flow Type:	Dry Hole	PSI:	0
Well Test:	Not Reported	Water Reclamation #:	8

Map ID
Direction
Distance
Elevation

	Database	EDR ID Number
C28 **SW** **1/4 - 1/2 Mile** **Lower**	**WA WELLS**	**WALOG1000727598**

Database:	Ecology Well Logs	Well Log ID:	1573592
Well Tag:	Not Reported	Project Tag:	Not Reported
Notice of Intent #:	AE38091	Date Received:	19-JUL-16
Diameter:	5	Casing Depth:	20
Well Completion:	12-JUL-16	Well Owner:	Adkins
Well Type:	Decommisioning	Driller #:	3123
Static Level:	0	Flow Rate (GPM):	0
Flow Type:	Dry Hole	PSI:	0
Well Test:	Not Reported	Water Reclamation #:	8

	Database	EDR ID Number
C29 **SW** **1/4 - 1/2 Mile** **Lower**	**WA WELLS**	**WALOG1000727595**

Database:	Ecology Well Logs	Well Log ID:	1573589
Well Tag:	Not Reported	Project Tag:	Not Reported
Notice of Intent #:	AE38091	Date Received:	19-JUL-16
Diameter:	5	Casing Depth:	55
Well Completion:	12-JUL-16	Well Owner:	Adkins
Well Type:	Decommisioning	Driller #:	3123
Static Level:	0	Flow Rate (GPM):	0
Flow Type:	Dry Hole	PSI:	0
Well Test:	Not Reported	Water Reclamation #:	8

	Database	EDR ID Number
C30 **SW** **1/4 - 1/2 Mile** **Lower**	**WA WELLS**	**WALOG1000425042**

Database:	Ecology Well Logs	Well Log ID:	549075
Well Tag:	Not Reported	Project Tag:	Not Reported
Notice of Intent #:	SE02828	Date Received:	18-SEP-08
Diameter:	6	Casing Depth:	10
Well Completion:	14-AUG-08	Well Owner:	Steven Kim
Well Type:	Resource Protection	Driller #:	Not Reported
Static Level:	0	Flow Rate (GPM):	0
Flow Type:	Not Reported	PSI:	0
Well Test:	Not Reported	Water Reclamation #:	8

	Database	EDR ID Number
C31 **SW** **1/4 - 1/2 Mile** **Lower**	**WA WELLS**	**WALOG1000425041**

Database:	Ecology Well Logs	Well Log ID:	549074
Well Tag:	Not Reported	Project Tag:	Not Reported
Notice of Intent #:	SE02828	Date Received:	18-SEP-08
Diameter:	6	Casing Depth:	10

Well Completion:	14-AUG-08	Well Owner:	Steven Kim
Well Type:	Resource Protection	Driller #:	Not Reported
Static Level:	0	Flow Rate (GPM):	0
Flow Type:	Not Reported	PSI:	0
Well Test:	Not Reported	Water Reclamation #:	8

C32
SW
1/4 - 1/2 Mile
Lower

WA WELLS **WALOG1000727594**

Database:	Ecology Well Logs	Well Log ID:	1573588
Well Tag:	Not Reported	Project Tag:	Not Reported
Notice of Intent #:	SE58829	Date Received:	19-JUL-16
Diameter:	5	Casing Depth:	55
Well Completion:	12-JUL-16	Well Owner:	Adkins
Well Type:	Resource Protection	Driller #:	3123
Static Level:	0	Flow Rate (GPM):	0
Flow Type:	Dry Hole	PSI:	0
Well Test:	Not Reported	Water Reclamation #:	8

C33
SW
1/4 - 1/2 Mile
Lower

WA WELLS **WALOG1000425043**

Database:	Ecology Well Logs	Well Log ID:	549077
Well Tag:	Not Reported	Project Tag:	Not Reported
Notice of Intent #:	SE02828	Date Received:	18-SEP-08
Diameter:	6	Casing Depth:	10
Well Completion:	14-AUG-08	Well Owner:	Steven Kim
Well Type:	Resource Protection	Driller #:	Not Reported
Static Level:	0	Flow Rate (GPM):	0
Flow Type:	Not Reported	PSI:	0
Well Test:	Not Reported	Water Reclamation #:	8

34
NW
1/4 - 1/2 Mile
Lower

WA WELLS **WALOG1000272189**

Database:	Ecology Well Logs	Well Log ID:	349084
Well Tag:	Not Reported	Project Tag:	Not Reported
Notice of Intent #:	Not Reported	Date Received:	Not Reported
Diameter:	6	Casing Depth:	169
Well Completion:	09-JUL-69	Well Owner:	Jack Olsen
Well Type:	Water	Driller #:	Not Reported
Static Level:	0	Flow Rate (GPM):	0
Flow Type:	Not Reported	PSI:	0
Well Test:	Not Reported	Water Reclamation #:	8

Map ID
Direction
Distance
Elevation | Database | EDR ID Number

D35
East
1/4 - 1/2 Mile
Lower

FED USGS **USGS40001262249**

Organization ID:	USGS-WA		
Organization Name:	USGS Washington Water Science Center		
Monitor Location:	24N/06E-15C01	Type:	Well
Description:	Not Reported	HUC:	17110012
Drainage Area:	Not Reported	Drainage Area Units:	Not Reported
Contrib Drainage Area:	Not Reported	Contrib Drainage Area Unts:	Not Reported
Aquifer:	Not Reported	Formation Type:	Not Reported
Aquifer Type:	Not Reported	Construction Date:	19730126
Well Depth:	79	Well Depth Units:	ft
Well Hole Depth:	79	Well Hole Depth Units:	ft

Ground water levels,Number of Measurements:	2	Level reading date:	1990-07-17
Feet below surface:	19.69	Feet to sea level:	Not Reported
Note:	Not Reported		
Level reading date:	1973-01-26	Feet below surface:	20
Feet to sea level:	Not Reported	Note:	Not Reported

D36
East
1/4 - 1/2 Mile
Lower

WA WELLS **WALOG1000272195**

Database:	Ecology Well Logs	Well Log ID:	349090
Well Tag:	Not Reported	Project Tag:	Not Reported
Notice of Intent #:	Not Reported	Date Received:	Not Reported
Diameter:	6	Casing Depth:	79
Well Completion:	26-JAN-73	Well Owner:	Peter D Jarvis
Well Type:	Water	Driller #:	Not Reported
Static Level:	0	Flow Rate (GPM):	0
Flow Type:	Not Reported	PSI:	0
Well Test:	Not Reported	Water Reclamation #:	8

37
SSW
1/4 - 1/2 Mile
Lower

WA WELLS **WA1100000020140**

Database:	Water Wells	PWS ID:	48860
Source #:	01	Source Name:	Well 01
Source Status:	Inactive	Source Type:	Ground Water - Well
Source Use:	Permanent	Date Source Effective:	01/01/1970
Date Source Inactive:	04/01/1983	Water Resource Inventory Area:	Cedar-Sammamish
Well Depth:	11	Source Susceptibility:	Not Reported
System Name:	LUCE,H	Public Water System Group:	B
System Type:	Group B Water System	Full Time Res Pop:	8
Total Population Served:	8	Total Connections:	2
PWS Status:	Inactive	Residential Connections:	2
DOE Well Tag:	Not Reported	Capacity (GPM):	Not Reported
Influenced by Droughts:	Not Reported	Influenced by Flooding:	Not Reported
Influenced by Surface Water:	U		

Map ID
Direction
Distance
Elevation | Database | EDR ID Number

E38
WSW
1/4 - 1/2 Mile
Lower

FED USGS **USGS40001262758**

Organization ID:	USGS-WA		
Organization Name:	USGS Washington Water Science Center		
Monitor Location:	24N/06E-21F01	Type:	Well
Description:	Not Reported	HUC:	17110012
Drainage Area:	Not Reported	Drainage Area Units:	Not Reported
Contrib Drainage Area:	Not Reported	Contrib Drainage Area Unts:	Not Reported
Aquifer:	Not Reported	Formation Type:	Not Reported
Aquifer Type:	Not Reported	Construction Date:	Not Reported
Well Depth:	150	Well Depth Units:	ft
Well Hole Depth:	Not Reported	Well Hole Depth Units:	Not Reported

---

E39
West
1/4 - 1/2 Mile
Lower

FED USGS **USGS40001262769**

Organization ID:	USGS-WA		
Organization Name:	USGS Washington Water Science Center		
Monitor Location:	24N/06E-21F02	Type:	Well
Description:	Not Reported	HUC:	17110012
Drainage Area:	Not Reported	Drainage Area Units:	Not Reported
Contrib Drainage Area:	Not Reported	Contrib Drainage Area Unts:	Not Reported
Aquifer:	Not Reported	Formation Type:	Not Reported
Aquifer Type:	Not Reported	Construction Date:	19010101
Well Depth:	70	Well Depth Units:	ft
Well Hole Depth:	Not Reported	Well Hole Depth Units:	Not Reported

Ground water levels,Number of Measurements:	1	Level reading date:	1944-02-10
Feet below surface:	50	Feet to sea level:	Not Reported
Note:	Not Reported		

40
SSE
1/2 - 1 Mile
Lower

WA WELLS **WALOG1000103117**

Database:	Ecology Well Logs	Well Log ID:	107549
Well Tag:	Not Reported	Project Tag:	Not Reported
Notice of Intent #:	Not Reported	Date Received:	30-APR-92
Diameter:	0	Casing Depth:	0
Well Completion:	27-MAR-92	Well Owner:	Sunny Hills Estates
Well Type:	Resource Protection	Driller #:	Not Reported
Static Level:	0	Flow Rate (GPM):	0
Flow Type:	Not Reported	PSI:	0
Well Test:	Not Reported	Water Reclamation #:	8

GEOCHECK® - PHYSICAL SETTING SOURCE MAP FINDINGS

Map ID
Direction
Distance
Elevation | Database | EDR ID Number

41
SW
1/2 - 1 Mile
Lower

WA WELLS **WALOG1000102809**

Database:	Ecology Well Logs	Well Log ID:	106996
Well Tag:	Not Reported	Project Tag:	Not Reported
Notice of Intent #:	027464	Date Received:	17-OCT-96
Diameter:	0	Casing Depth:	0
Well Completion:	02-OCT-96	Well Owner:	Sammamish Plateau Water & Sewer District
Well Type:	Resource Protection	Driller #:	Not Reported
Static Level:	0	Flow Rate (GPM):	0
Flow Type:	Not Reported	PSI:	0
Well Test:	Not Reported	Water Reclamation #:	8

F42
ESE
1/2 - 1 Mile
Lower

WA WELLS **WALOG1000259356**

Database:	Ecology Well Logs	Well Log ID:	334622
Well Tag:	Not Reported	Project Tag:	Not Reported
Notice of Intent #:	R059562	Date Received:	16-MAY-02
Diameter:	2	Casing Depth:	14
Well Completion:	27-FEB-02	Well Owner:	Simpson Housing
Well Type:	Resource Protection	Driller #:	Not Reported
Static Level:	0	Flow Rate (GPM):	0
Flow Type:	Not Reported	PSI:	0
Well Test:	Not Reported	Water Reclamation #:	8

F43
ESE
1/2 - 1 Mile
Lower

WA WELLS **WALOG1000259357**

Database:	Ecology Well Logs	Well Log ID:	334623
Well Tag:	Not Reported	Project Tag:	Not Reported
Notice of Intent #:	A061759	Date Received:	16-MAY-02
Diameter:	2	Casing Depth:	13
Well Completion:	17-FEB-02	Well Owner:	Simpson Housing
Well Type:	Decommisioning	Driller #:	Not Reported
Static Level:	0	Flow Rate (GPM):	0
Flow Type:	Not Reported	PSI:	0
Well Test:	Not Reported	Water Reclamation #:	8

F44
ESE
1/2 - 1 Mile
Lower

WA WELLS **WALOG1000259355**

Database:	Ecology Well Logs	Well Log ID:	334621
Well Tag:	Not Reported	Project Tag:	Not Reported
Notice of Intent #:	R059562	Date Received:	16-MAY-02
Diameter:	2	Casing Depth:	15

Well Completion:	27-FEB-02	Well Owner:	Simpson Housing
Well Type:	Resource Protection	Driller #:	Not Reported
Static Level:	0	Flow Rate (GPM):	0
Flow Type:	Not Reported	PSI:	0
Well Test:	Not Reported	Water Reclamation #:	8

F45
ESE
1/2 - 1 Mile
Lower

WA WELLS **WALOG1000100291**

Database:	Ecology Well Logs	Well Log ID:	103380
Well Tag:	Not Reported	Project Tag:	Not Reported
Notice of Intent #:	Not Reported	Date Received:	22-AUG-84
Diameter:	6	Casing Depth:	160
Well Completion:	06-JUL-84	Well Owner:	F. B. Sutter
Well Type:	Water	Driller #:	0690
Static Level:	0	Flow Rate (GPM):	0
Flow Type:	Not Reported	PSI:	0
Well Test:	Not Reported	Water Reclamation #:	8

F46
ESE
1/2 - 1 Mile
Lower

WA WELLS **WALOG1000259354**

Database:	Ecology Well Logs	Well Log ID:	334620
Well Tag:	Not Reported	Project Tag:	Not Reported
Notice of Intent #:	R059562	Date Received:	16-MAY-02
Diameter:	2	Casing Depth:	13
Well Completion:	27-FEB-02	Well Owner:	Simpson Housing
Well Type:	Resource Protection	Driller #:	Not Reported
Static Level:	0	Flow Rate (GPM):	0
Flow Type:	Not Reported	PSI:	0
Well Test:	Not Reported	Water Reclamation #:	8

F47
ESE
1/2 - 1 Mile
Lower

WA WELLS **WALOG1000280168**

Database:	Ecology Well Logs	Well Log ID:	358596
Well Tag:	Not Reported	Project Tag:	Not Reported
Notice of Intent #:	R046474	Date Received:	18-FEB-03
Diameter:	1	Casing Depth:	11
Well Completion:	27-SEP-01	Well Owner:	Simpson Housing Lp
Well Type:	Resource Protection	Driller #:	Not Reported
Static Level:	0	Flow Rate (GPM):	0
Flow Type:	Not Reported	PSI:	0
Well Test:	Not Reported	Water Reclamation #:	8

Map ID
Direction
Distance
Elevation | Database | EDR ID Number

F48
ESE
1/2 - 1 Mile
Lower

WA WELLS **WALOG1000595534**

Database:	Ecology Well Logs	Well Log ID:	866950
Well Tag:	BHZ772	Project Tag:	Not Reported
Notice of Intent #:	RE08606	Date Received:	08-JUL-13
Diameter:	8	Casing Depth:	25
Well Completion:	21-JUN-13	Well Owner:	Toll Bros | Aesi
Well Type:	Resource Protection	Driller #:	Not Reported
Static Level:	0	Flow Rate (GPM):	0
Flow Type:	Not Reported	PSI:	0
Well Test:	Not Reported	Water Reclamation #:	8

F49
ESE
1/2 - 1 Mile
Lower

WA WELLS **WALOG1000655541**

Database:	Ecology Well Logs	Well Log ID:	989869
Well Tag:	Not Reported	Project Tag:	Not Reported
Notice of Intent #:	AE28740	Date Received:	04-NOV-14
Diameter:	6	Casing Depth:	480
Well Completion:	18-SEP-14	Well Owner:	Toll Wa Lp
Well Type:	Decommisioning	Driller #:	2673
Static Level:	10	Flow Rate (GPM):	0
Flow Type:	Static Level	PSI:	0
Well Test:	Not Reported	Water Reclamation #:	8

F50
ESE
1/2 - 1 Mile
Lower

WA WELLS **WALOG1000259358**

Database:	Ecology Well Logs	Well Log ID:	334624
Well Tag:	Not Reported	Project Tag:	Not Reported
Notice of Intent #:	A061759	Date Received:	16-MAY-02
Diameter:	2	Casing Depth:	15
Well Completion:	17-FEB-02	Well Owner:	Simpson Housing
Well Type:	Decommisioning	Driller #:	Not Reported
Static Level:	0	Flow Rate (GPM):	0
Flow Type:	Not Reported	PSI:	0
Well Test:	Not Reported	Water Reclamation #:	8

F51
ESE
1/2 - 1 Mile
Lower

WA WELLS **WALOG1000259359**

Database:	Ecology Well Logs	Well Log ID:	334625
Well Tag:	Not Reported	Project Tag:	Not Reported
Notice of Intent #:	A061759	Date Received:	16-MAY-02
Diameter:	2	Casing Depth:	15

Well Completion:	17-FEB-02	Well Owner:	Simpson Housing
Well Type:	Decommisioning	Driller #:	Not Reported
Static Level:	0	Flow Rate (GPM):	0
Flow Type:	Not Reported	PSI:	0
Well Test:	Not Reported	Water Reclamation #:	8

F52
ESE
1/2 - 1 Mile
Lower

WA WELLS **WALOG1000280167**

Database:	Ecology Well Logs	Well Log ID:	358595
Well Tag:	Not Reported	Project Tag:	Not Reported
Notice of Intent #:	R046474	Date Received:	18-FEB-03
Diameter:	1	Casing Depth:	11
Well Completion:	27-SEP-01	Well Owner:	Simpson Housing Lp
Well Type:	Resource Protection	Driller #:	Not Reported
Static Level:	0	Flow Rate (GPM):	0
Flow Type:	Not Reported	PSI:	0
Well Test:	Not Reported	Water Reclamation #:	8

53
North
1/2 - 1 Mile
Lower

FED USGS **USGS40001263192**

Organization ID:	USGS-WA		
Organization Name:	USGS Washington Water Science Center		
Monitor Location:	24N/06E-09Q01	Type:	Well
Description:	Not Reported	HUC:	17110012
Drainage Area:	Not Reported	Drainage Area Units:	Not Reported
Contrib Drainage Area:	Not Reported	Contrib Drainage Area Unts:	Not Reported
Aquifer:	Not Reported	Formation Type:	Not Reported
Aquifer Type:	Not Reported	Construction Date:	19680709
Well Depth:	109	Well Depth Units:	ft
Well Hole Depth:	Not Reported	Well Hole Depth Units:	Not Reported

Ground water levels,Number of Measurements:	1	Level reading date:	1968-07-09
Feet below surface:	93	Feet to sea level:	Not Reported
Note:	Not Reported		

G54
WSW
1/2 - 1 Mile
Lower

WA WELLS **WALOG1000769539**

Database:	Ecology Well Logs	Well Log ID:	1629906
Well Tag:	Not Reported	Project Tag:	Not Reported
Notice of Intent #:	SE62339	Date Received:	12-JUL-17
Diameter:	5	Casing Depth:	40
Well Completion:	08-JUN-17	Well Owner:	Neiman
Well Type:	Resource Protection	Driller #:	3201
Static Level:	0	Flow Rate (GPM):	0
Flow Type:	Dry Hole	PSI:	0
Well Test:	Not Reported	Water Reclamation #:	8

Map ID
Direction
Distance
Elevation

	Database	EDR ID Number
G55 **WSW** **1/2 - 1 Mile** **Lower**	**WA WELLS**	**WALOG1000769540**

Database:	Ecology Well Logs	Well Log ID:	1629907
Well Tag:	Not Reported	Project Tag:	Not Reported
Notice of Intent #:	AE43360	Date Received:	12-JUL-17
Diameter:	5	Casing Depth:	40
Well Completion:	08-JUN-17	Well Owner:	Neiman
Well Type:	Decommisioning	Driller #:	3201
Static Level:	0	Flow Rate (GPM):	0
Flow Type:	Dry Hole	PSI:	0
Well Test:	Not Reported	Water Reclamation #:	8

	Database	EDR ID Number
H56 **North** **1/2 - 1 Mile** **Lower**	**WA WELLS**	**WALOG1000383889**

Database:	Ecology Well Logs	Well Log ID:	491234
Well Tag:	Not Reported	Project Tag:	Not Reported
Notice of Intent #:	S029348	Date Received:	10-JUL-07
Diameter:	0	Casing Depth:	19
Well Completion:	19-JUN-07	Well Owner:	Dan Dierks
Well Type:	Resource Protection	Driller #:	Not Reported
Static Level:	0	Flow Rate (GPM):	0
Flow Type:	Not Reported	PSI:	0
Well Test:	Not Reported	Water Reclamation #:	8

	Database	EDR ID Number
H57 **North** **1/2 - 1 Mile** **Lower**	**WA WELLS**	**WALOG1000383890**

Database:	Ecology Well Logs	Well Log ID:	491235
Well Tag:	Not Reported	Project Tag:	Not Reported
Notice of Intent #:	S029348	Date Received:	10-JUL-07
Diameter:	0	Casing Depth:	19
Well Completion:	19-JUN-07	Well Owner:	Dan Dierks
Well Type:	Resource Protection	Driller #:	Not Reported
Static Level:	0	Flow Rate (GPM):	0
Flow Type:	Not Reported	PSI:	0
Well Test:	Not Reported	Water Reclamation #:	8

	Database	EDR ID Number
H58 **North** **1/2 - 1 Mile** **Lower**	**WA WELLS**	**WALOG1000383926**

Database:	Ecology Well Logs	Well Log ID:	491271
Well Tag:	Not Reported	Project Tag:	Not Reported
Notice of Intent #:	A093402	Date Received:	12-JUL-07
Diameter:	0	Casing Depth:	19

Well Completion:	19-JUN-07	Well Owner:	Dan Dierks | Nelson Geo
Well Type:	Decommisioning	Driller #:	Not Reported
Static Level:	0	Flow Rate (GPM):	0
Flow Type:	Not Reported	PSI:	0
Well Test:	Not Reported	Water Reclamation #:	8

H59
North
1/2 - 1 Mile
Lower

WA WELLS **WALOG1000383888**

Database:	Ecology Well Logs	Well Log ID:	491233
Well Tag:	Not Reported	Project Tag:	Not Reported
Notice of Intent #:	S029348	Date Received:	10-JUL-07
Diameter:	0	Casing Depth:	19
Well Completion:	19-JUN-07	Well Owner:	Dan Dierks
Well Type:	Resource Protection	Driller #:	Not Reported
Static Level:	0	Flow Rate (GPM):	0
Flow Type:	Not Reported	PSI:	0
Well Test:	Not Reported	Water Reclamation #:	8

H60
North
1/2 - 1 Mile
Lower

WA WELLS **WALOG1000272188**

Database:	Ecology Well Logs	Well Log ID:	349083
Well Tag:	Not Reported	Project Tag:	Not Reported
Notice of Intent #:	Not Reported	Date Received:	Not Reported
Diameter:	12	Casing Depth:	130
Well Completion:	Not Reported	Well Owner:	Providence Heights College
Well Type:	Water	Driller #:	Not Reported
Static Level:	0	Flow Rate (GPM):	0
Flow Type:	Not Reported	PSI:	0
Well Test:	Not Reported	Water Reclamation #:	8

H61
North
1/2 - 1 Mile
Lower

WA WELLS **WALOG1000349278**

Database:	Ecology Well Logs	Well Log ID:	441291
Well Tag:	Not Reported	Project Tag:	Not Reported
Notice of Intent #:	AE01719	Date Received:	15-MAY-06
Diameter:	6	Casing Depth:	150
Well Completion:	24-APR-06	Well Owner:	Kirkland Builders
Well Type:	Decommisioning	Driller #:	Not Reported
Static Level:	0	Flow Rate (GPM):	0
Flow Type:	Not Reported	PSI:	0
Well Test:	Not Reported	Water Reclamation #:	8

GEOCHECK® - PHYSICAL SETTING SOURCE MAP FINDINGS

Map ID
Direction
Distance
Elevation

Database | EDR ID Number

H62
North
1/2 - 1 Mile
Lower

WA WELLS **WALOG1000350634**

Database:	Ecology Well Logs	Well Log ID:	443375
Well Tag:	Not Reported	Project Tag:	Not Reported
Notice of Intent #:	AE01718	Date Received:	15-MAY-06
Diameter:	6	Casing Depth:	300
Well Completion:	24-APR-06	Well Owner:	Kirkland Builders
Well Type:	Decommisioning	Driller #:	Not Reported
Static Level:	0	Flow Rate (GPM):	0
Flow Type:	Not Reported	PSI:	0
Well Test:	Not Reported	Water Reclamation #:	8

H63
North
1/2 - 1 Mile
Lower

WA WELLS **WALOG1000511840**

Database:	Ecology Well Logs	Well Log ID:	701809
Well Tag:	Not Reported	Project Tag:	Not Reported
Notice of Intent #:	AE11842	Date Received:	19-JAN-11
Diameter:	6	Casing Depth:	135
Well Completion:	10-JAN-11	Well Owner:	Laurel Hills Partners Llc | Universal Land
Well Type:	Decommisioning	Driller #:	Not Reported
Static Level:	0	Flow Rate (GPM):	0
Flow Type:	Not Reported	PSI:	0
Well Test:	Not Reported	Water Reclamation #:	8

H64
North
1/2 - 1 Mile
Lower

WA WELLS **WALOG1000568461**

Database:	Ecology Well Logs	Well Log ID:	812944
Well Tag:	Not Reported	Project Tag:	Not Reported
Notice of Intent #:	AE17546	Date Received:	17-AUG-12
Diameter:	36	Casing Depth:	4
Well Completion:	11-JUN-12	Well Owner:	Dave Kline - D. D. Kline Inc.
Well Type:	Decommisioning	Driller #:	Not Reported
Static Level:	0	Flow Rate (GPM):	0
Flow Type:	Not Reported	PSI:	0
Well Test:	Not Reported	Water Reclamation #:	8

H65
North
1/2 - 1 Mile
Lower

WA WELLS **WALOG1000511839**

Database:	Ecology Well Logs	Well Log ID:	701807
Well Tag:	Not Reported	Project Tag:	Not Reported
Notice of Intent #:	AE11841	Date Received:	19-JAN-11
Diameter:	6	Casing Depth:	265

Well Completion:	10-JAN-11	Well Owner:	Laurel Hills Partners~ Llc | Universal Land
Well Type:	Decommisioning	Driller #:	Not Reported
Static Level:	0	Flow Rate (GPM):	0
Flow Type:	Not Reported	PSI:	0
Well Test:	Not Reported	Water Reclamation #:	8

H66
North
1/2 - 1 Mile
Lower

WA WELLS **WALOG1000383927**

Database:	Ecology Well Logs	Well Log ID:	491272
Well Tag:	Not Reported	Project Tag:	Not Reported
Notice of Intent #:	A093402	Date Received:	12-JUL-07
Diameter:	0	Casing Depth:	19
Well Completion:	19-JUN-07	Well Owner:	Dan Dierks | Nelson Geo
Well Type:	Decommisioning	Driller #:	Not Reported
Static Level:	0	Flow Rate (GPM):	0
Flow Type:	Not Reported	PSI:	0
Well Test:	Not Reported	Water Reclamation #:	8

H67
North
1/2 - 1 Mile
Lower

WA WELLS **WALOG1000383928**

Database:	Ecology Well Logs	Well Log ID:	491273
Well Tag:	Not Reported	Project Tag:	Not Reported
Notice of Intent #:	A093402	Date Received:	12-JUL-07
Diameter:	0	Casing Depth:	19
Well Completion:	19-JUN-07	Well Owner:	Dan Dierks | Nelson Geo
Well Type:	Decommisioning	Driller #:	Not Reported
Static Level:	0	Flow Rate (GPM):	0
Flow Type:	Not Reported	PSI:	0
Well Test:	Not Reported	Water Reclamation #:	8

I68
ENE
1/2 - 1 Mile
Lower

WA WELLS **WALOG1000099694**

Database:	Ecology Well Logs	Well Log ID:	102522
Well Tag:	Not Reported	Project Tag:	Not Reported
Notice of Intent #:	Not Reported	Date Received:	15-JUN-90
Diameter:	6	Casing Depth:	91
Well Completion:	Not Reported	Well Owner:	Conner Conc.
Well Type:	Water	Driller #:	0071
Static Level:	0	Flow Rate (GPM):	0
Flow Type:	Not Reported	PSI:	0
Well Test:	Not Reported	Water Reclamation #:	8

GEOCHECK® - PHYSICAL SETTING SOURCE MAP FINDINGS

Map ID
Direction
Distance
Elevation | Database | EDR ID Number

I69
ENE
1/2 - 1 Mile
Lower

WA WELLS **WALOG1000101154**

Database:	Ecology Well Logs	Well Log ID:	104592
Well Tag:	Not Reported	Project Tag:	Not Reported
Notice of Intent #:	Not Reported	Date Received:	07-NOV-79
Diameter:	6	Casing Depth:	72
Well Completion:	30-AUG-79	Well Owner:	John Kimberly, Jr.
Well Type:	Water	Driller #:	Not Reported
Static Level:	0	Flow Rate (GPM):	0
Flow Type:	Not Reported	PSI:	0
Well Test:	Not Reported	Water Reclamation #:	8

70
NNW
1/2 - 1 Mile
Lower

WA WELLS **WA1100000015441**

Database:	Water Wells	PWS ID:	28465
Source #:	01	Source Name:	Well 01
Source Status:	Inactive	Source Type:	Ground Water - Well
Source Use:	Permanent	Date Source Effective:	01/01/1970
Date Source Inactive:	05/01/1990	Water Resource Inventory Area:	Cedar-Sammamish
Well Depth:	194	Source Susceptibility:	Not Reported
System Name:	GOLOMBEK,P	Public Water System Group:	B
System Type:	Group B Water System	Full Time Res Pop:	16
Total Population Served:	16	Total Connections:	4
PWS Status:	Inactive	Residential Connections:	4
DOE Well Tag:	Not Reported	Capacity (GPM):	Not Reported
Influenced by Droughts:	Not Reported	Influenced by Flooding:	Not Reported
Influenced by Surface Water:	U		

71
WNW
1/2 - 1 Mile
Lower

WA WELLS **WALOG1000221544**

Database:	Ecology Well Logs	Well Log ID:	289939
Well Tag:	Not Reported	Project Tag:	Not Reported
Notice of Intent #:	Not Reported	Date Received:	Not Reported
Diameter:	0	Casing Depth:	199
Well Completion:	Not Reported	Well Owner:	Paul Strode
Well Type:	Water	Driller #:	Not Reported
Static Level:	0	Flow Rate (GPM):	0
Flow Type:	Not Reported	PSI:	0
Well Test:	Not Reported	Water Reclamation #:	8

GEOCHECK® - PHYSICAL SETTING SOURCE MAP FINDINGS

Map ID
Direction
Distance
Elevation | Database | EDR ID Number

J72
NNW
1/2 - 1 Mile
Lower

WA WELLS **WALOG1000720599**

Database:	Ecology Well Logs	Well Log ID:	1564860
Well Tag:	Not Reported	Project Tag:	Not Reported
Notice of Intent #:	AE36837	Date Received:	16-MAY-16
Diameter:	6	Casing Depth:	110
Well Completion:	20-APR-16	Well Owner:	Main Vue Wa Llc
Well Type:	Decommisioning	Driller #:	2081
Static Level:	0	Flow Rate (GPM):	0
Flow Type:	Not Reported	PSI:	0
Well Test:	Not Reported	Water Reclamation #:	8

J73
NNW
1/2 - 1 Mile
Lower

WA WELLS **WALOG1000100851**

Database:	Ecology Well Logs	Well Log ID:	104229
Well Tag:	Not Reported	Project Tag:	Not Reported
Notice of Intent #:	213450	Date Received:	Not Reported
Diameter:	0	Casing Depth:	0
Well Completion:	25-MAR-93	Well Owner:	Issaquah Mini Storage
Well Type:	Resource Protection	Driller #:	1462
Static Level:	0	Flow Rate (GPM):	0
Flow Type:	Not Reported	PSI:	0
Well Test:	Not Reported	Water Reclamation #:	8

J74
NNW
1/2 - 1 Mile
Lower

WA WELLS **WALOG1000720633**

Database:	Ecology Well Logs	Well Log ID:	1564895
Well Tag:	Not Reported	Project Tag:	Not Reported
Notice of Intent #:	AE36838	Date Received:	16-MAY-16
Diameter:	6	Casing Depth:	127
Well Completion:	20-APR-16	Well Owner:	Main Vue Wa Llc
Well Type:	Decommisioning	Driller #:	2081
Static Level:	0	Flow Rate (GPM):	0
Flow Type:	Not Reported	PSI:	0
Well Test:	Not Reported	Water Reclamation #:	8

K75
North
1/2 - 1 Mile
Lower

FED USGS **USGS40001263232**

Organization ID:	USGS-WA		
Organization Name:	USGS Washington Water Science Center		
Monitor Location:	24N/06E-09J02	Type:	Well
Description:	Not Reported	HUC:	17110012

Drainage Area:	Not Reported	Drainage Area Units:	Not Reported
Contrib Drainage Area:	Not Reported	Contrib Drainage Area Unts:	Not Reported
Aquifer:	Not Reported	Formation Type:	Not Reported
Aquifer Type:	Not Reported	Construction Date:	19580101
Well Depth:	132	Well Depth Units:	ft
Well Hole Depth:	135	Well Hole Depth Units:	ft

Ground water levels,Number of Measurements:	2	Level reading date:	1990-07-12
Feet below surface:	119.5	Feet to sea level:	Not Reported
Note:	The site had been pumped recently.		

Level reading date:	1958-09-15	Feet below surface:	119
Feet to sea level:	Not Reported	Note:	Not Reported

76
ESE **FED USGS** **USGS40001262662**
1/2 - 1 Mile
Lower

Organization ID:	USGS-WA		
Organization Name:	USGS Washington Water Science Center		
Monitor Location:	24N/06E-15F01	Type:	Well
Description:	Not Reported	HUC:	17110012
Drainage Area:	Not Reported	Drainage Area Units:	Not Reported
Contrib Drainage Area:	Not Reported	Contrib Drainage Area Unts:	Not Reported
Aquifer:	Not Reported	Formation Type:	Not Reported
Aquifer Type:	Not Reported	Construction Date:	19840619
Well Depth:	156	Well Depth Units:	ft
Well Hole Depth:	160	Well Hole Depth Units:	ft

Ground water levels,Number of Measurements:	2	Level reading date:	1990-07-17
Feet below surface:	Not Reported	Feet to sea level:	Not Reported
Note:	The site was flowing, but the head could not be measured without additional equipment.		

Level reading date:	1984-07-06	Feet below surface:	Not Reported
Feet to sea level:	Not Reported		
Note:	The site was flowing, but the head could not be measured without additional equipment.		

K77
North **FED USGS** **USGS40001263241**
1/2 - 1 Mile
Lower

Organization ID:	USGS-WA		
Organization Name:	USGS Washington Water Science Center		
Monitor Location:	24N/06E-09J01	Type:	Well
Description:	Not Reported	HUC:	17110012
Drainage Area:	Not Reported	Drainage Area Units:	Not Reported
Contrib Drainage Area:	Not Reported	Contrib Drainage Area Unts:	Not Reported
Aquifer:	Not Reported	Formation Type:	Not Reported
Aquifer Type:	Not Reported	Construction Date:	19580101
Well Depth:	130	Well Depth Units:	ft
Well Hole Depth:	210	Well Hole Depth Units:	ft

Ground water levels,Number of Measurements:	2	Level reading date:	1990-07-12
Feet below surface:	115.72	Feet to sea level:	Not Reported
Note:	A nearby site that taps the same aquifer was being pumped.		

Level reading date:	1958-07-07	Feet below surface:	115
Feet to sea level:	Not Reported	Note:	Not Reported

K78
North
1/2 - 1 Mile
Lower

WA WELLS **WA1100000024291**

Database:	Water Wells	PWS ID:	69755
Source #:	02	Source Name:	Well #2 AFG411 WW
Source Status:	Inactive	Source Type:	Ground Water - Well Field Well
Source Use:	Seasonal	Date Source Effective:	01/01/1970
Date Source Inactive:	06/06/2016	Water Resource Inventory Area:	Cedar-Sammamish
Well Depth:	135	Source Susceptibility:	Unrated
System Name:	Plateau Campus LLC Water System		
Public Water System Group:	A		
System Type:	Transient Non-Community water system		
Full Time Res Pop:	0	Total Population Served:	107
Total Connections:	97	PWS Status:	Inactive
Residential Connections:	96	DOE Well Tag:	Not Reported
Capacity (GPM):	152	Influenced by Droughts:	N
Influenced by Flooding:	N	Influenced by Surface Water:	U

K79
North
1/2 - 1 Mile
Lower

WA WELLS **WA1100000024292**

Database:	Water Wells	PWS ID:	69755
Source #:	03	Source Name:	WF (S01 & 2)
Source Status:	Inactive	Source Type:	Ground Water - Well Field
Source Use:	Permanent	Date Source Effective:	07/10/1998
Date Source Inactive:	06/06/2016	Water Resource Inventory Area:	Cedar-Sammamish
Well Depth:	135		
Source Susceptibility:	Moderate Susceptibility to Contaminants		
System Name:	Plateau Campus LLC Water System		
Public Water System Group:	A		
System Type:	Transient Non-Community water system		
Full Time Res Pop:	0	Total Population Served:	107
Total Connections:	97	PWS Status:	Inactive
Residential Connections:	96	DOE Well Tag:	Not Reported
Capacity (GPM):	300	Influenced by Droughts:	N
Influenced by Flooding:	N	Influenced by Surface Water:	U

K80
North
1/2 - 1 Mile
Lower

WA WELLS **WA1100000024290**

Database:	Water Wells	PWS ID:	69755
Source #:	01	Source Name:	Well #1 AFG410 WW
Source Status:	Inactive	Source Type:	Ground Water - Well Field Well
Source Use:	Permanent	Date Source Effective:	01/01/1970
Date Source Inactive:	06/06/2016	Water Resource Inventory Area:	Cedar-Sammamish
Well Depth:	210	Source Susceptibility:	High Susceptibility to Contaminants
System Name:	Plateau Campus LLC Water System		
Public Water System Group:	A		

System Type:	Transient Non-Community water system		
Full Time Res Pop:	0	Total Population Served:	107
Total Connections:	97	PWS Status:	Inactive
Residential Connections:	96	DOE Well Tag:	Not Reported
Capacity (GPM):	165	Influenced by Droughts:	N
Influenced by Flooding:	N	Influenced by Surface Water:	U

81
SE
1/2 - 1 Mile
Lower

WA WELLS **WALOG1000231834**

Database:	Ecology Well Logs	Well Log ID:	304423
Well Tag:	Not Reported	Project Tag:	Not Reported
Notice of Intent #:	D038877	Date Received:	13-OCT-00
Diameter:	36	Casing Depth:	25
Well Completion:	29-SEP-00	Well Owner:	Simpson Housing Lt
Well Type:	Water	Driller #:	Not Reported
Static Level:	0	Flow Rate (GPM):	0
Flow Type:	Not Reported	PSI:	0
Well Test:	Not Reported	Water Reclamation #:	8

82
ENE
1/2 - 1 Mile
Lower

FED USGS **USGS40001263007**

Organization ID:	USGS-WA		
Organization Name:	USGS Washington Water Science Center		
Monitor Location:	24N/06E-10P02	Type:	Well
Description:	Not Reported	HUC:	17110012
Drainage Area:	Not Reported	Drainage Area Units:	Not Reported
Contrib Drainage Area:	Not Reported	Contrib Drainage Area Unts:	Not Reported
Aquifer:	Not Reported	Formation Type:	Not Reported
Aquifer Type:	Not Reported	Construction Date:	19790830
Well Depth:	72	Well Depth Units:	ft
Well Hole Depth:	72	Well Hole Depth Units:	ft

Ground water levels,Number of Measurements:	1	Level reading date:	1979-08-30
Feet below surface:	14	Feet to sea level:	Not Reported
Note:	Not Reported		

L83
WSW
1/2 - 1 Mile
Lower

FED USGS **USGS40001262588**

Organization ID:	USGS-WA		
Organization Name:	USGS Washington Water Science Center		
Monitor Location:	24N/06E-16L01	Type:	Well
Description:	Not Reported	HUC:	17110012
Drainage Area:	Not Reported	Drainage Area Units:	Not Reported
Contrib Drainage Area:	Not Reported	Contrib Drainage Area Unts:	Not Reported
Aquifer:	Not Reported	Formation Type:	Not Reported
Aquifer Type:	Not Reported	Construction Date:	19010101
Well Depth:	72	Well Depth Units:	ft

Well Hole Depth:	Not Reported	Well Hole Depth Units:	Not Reported

Ground water levels,Number of Measurements:	1	Level reading date:	1951-10-19
Feet below surface:	Not Reported	Feet to sea level:	Not Reported
Note:	The site was flowing, but the head could not be measured without additional equipment.		

84
ESE
1/2 - 1 Mile
Lower

WA WELLS **WALOG1000103472**

Database:	Ecology Well Logs	Well Log ID:	108139
Well Tag:	Not Reported	Project Tag:	Not Reported
Notice of Intent #:	Not Reported	Date Received:	05-SEP-86
Diameter:	6	Casing Depth:	0
Well Completion:	05-SEP-86	Well Owner:	Universal Land Constractors
Well Type:	Water	Driller #:	Not Reported
Static Level:	0	Flow Rate (GPM):	0
Flow Type:	Not Reported	PSI:	0
Well Test:	Not Reported	Water Reclamation #:	8

85
SW
1/2 - 1 Mile
Lower

WA WELLS **WALOG1000272196**

Database:	Ecology Well Logs	Well Log ID:	349091
Well Tag:	Not Reported	Project Tag:	Not Reported
Notice of Intent #:	Not Reported	Date Received:	Not Reported
Diameter:	6	Casing Depth:	84
Well Completion:	Not Reported	Well Owner:	State Parks & Recreation Comm
Well Type:	Water	Driller #:	Not Reported
Static Level:	0	Flow Rate (GPM):	0
Flow Type:	Not Reported	PSI:	0
Well Test:	Not Reported	Water Reclamation #:	8

86
WNW
1/2 - 1 Mile
Lower

FED USGS **USGS40001262985**

Organization ID:	USGS-WA		
Organization Name:	USGS Washington Water Science Center		
Monitor Location:	24N/06E-09N02	Type:	Well
Description:	Not Reported	HUC:	17110012
Drainage Area:	Not Reported	Drainage Area Units:	Not Reported
Contrib Drainage Area:	Not Reported	Contrib Drainage Area Unts:	Not Reported
Aquifer:	Not Reported	Formation Type:	Not Reported
Aquifer Type:	Not Reported	Construction Date:	19770609
Well Depth:	199	Well Depth Units:	ft
Well Hole Depth:	199	Well Hole Depth Units:	ft

Ground water levels,Number of Measurements:	22	Level reading date:	1992-12-22
Feet below surface:	98.90	Feet to sea level:	Not Reported
Note:	Not Reported		

Level reading date:	1992-11-18	Feet below surface:	98.73
Feet to sea level:	Not Reported	Note:	Not Reported
Level reading date:	1992-10-26	Feet below surface:	98.56
Feet to sea level:	Not Reported	Note:	Not Reported
Level reading date:	1992-09-28	Feet below surface:	99.71
Feet to sea level:	Not Reported	Note:	The site had been pumped recently.
Level reading date:	1992-09-01	Feet below surface:	98.26
Feet to sea level:	Not Reported	Note:	Not Reported
Level reading date:	1992-07-31	Feet below surface:	98.38
Feet to sea level:	Not Reported	Note:	Not Reported
Level reading date:	1992-07-02	Feet below surface:	98.16
Feet to sea level:	Not Reported	Note:	Not Reported
Level reading date:	1992-05-29	Feet below surface:	98.27
Feet to sea level:	Not Reported	Note:	Not Reported
Level reading date:	1992-04-23	Feet below surface:	97.67
Feet to sea level:	Not Reported	Note:	Not Reported
Level reading date:	1992-03-25	Feet below surface:	97.34
Feet to sea level:	Not Reported	Note:	Not Reported
Level reading date:	1992-02-27	Feet below surface:	97.32
Feet to sea level:	Not Reported	Note:	Not Reported
Level reading date:	1992-01-23	Feet below surface:	97.83
Feet to sea level:	Not Reported	Note:	Not Reported
Level reading date:	1991-12-23	Feet below surface:	97.82
Feet to sea level:	Not Reported	Note:	Not Reported
Level reading date:	1991-11-27	Feet below surface:	97.86
Feet to sea level:	Not Reported	Note:	Not Reported
Level reading date:	1991-10-23	Feet below surface:	97.80
Feet to sea level:	Not Reported	Note:	Not Reported
Level reading date:	1991-09-24	Feet below surface:	98.84
Feet to sea level:	Not Reported	Note:	The site had been pumped recently.
Level reading date:	1991-08-28	Feet below surface:	97.63
Feet to sea level:	Not Reported	Note:	Not Reported
Level reading date:	1991-07-25	Feet below surface:	98.19
Feet to sea level:	Not Reported	Note:	The site had been pumped recently.
Level reading date:	1991-06-20	Feet below surface:	97.32
Feet to sea level:	Not Reported	Note:	Not Reported
Level reading date:	1991-05-17	Feet below surface:	96.75
Feet to sea level:	Not Reported	Note:	Not Reported
Level reading date:	1990-07-11	Feet below surface:	99.40
Feet to sea level:	Not Reported	Note:	Not Reported
Level reading date:	1977-06-16	Feet below surface:	109
Feet to sea level:	Not Reported	Note:	Not Reported

GEOCHECK® - PHYSICAL SETTING SOURCE MAP FINDINGS

Map ID
Direction
Distance
Elevation | Database | EDR ID Number

L87
SW
1/2 - 1 Mile
Lower

FED USGS **USGS40001262570**

Organization ID:	USGS-WA		
Organization Name:	USGS Washington Water Science Center		
Monitor Location:	24N/06E-16K01	Type:	Well
Description:	Not Reported	HUC:	17110012
Drainage Area:	Not Reported	Drainage Area Units:	Not Reported
Contrib Drainage Area:	Not Reported	Contrib Drainage Area Unts:	Not Reported
Aquifer:	Not Reported	Formation Type:	Not Reported
Aquifer Type:	Not Reported	Construction Date:	19010101
Well Depth:	Not Reported	Well Depth Units:	Not Reported
Well Hole Depth:	Not Reported	Well Hole Depth Units:	Not Reported

---

88
South
1/2 - 1 Mile
Higher

WA WELLS **WALOG1000396596**

Database:	Ecology Well Logs	Well Log ID:	508805
Well Tag:	Not Reported	Project Tag:	Not Reported
Notice of Intent #:	A094504	Date Received:	27-NOV-07
Diameter:	0	Casing Depth:	0
Well Completion:	15-NOV-07	Well Owner:	Howard Kwong
Well Type:	Decommisioning	Driller #:	Not Reported
Static Level:	0	Flow Rate (GPM):	0
Flow Type:	Not Reported	PSI:	0
Well Test:	Not Reported	Water Reclamation #:	8

M89
ENE
1/2 - 1 Mile
Lower

FED USGS **USGS40001262886**

Organization ID:	USGS-WA		
Organization Name:	USGS Washington Water Science Center		
Monitor Location:	24N/06E-15B02	Type:	Well
Description:	Not Reported	HUC:	17110012
Drainage Area:	Not Reported	Drainage Area Units:	Not Reported
Contrib Drainage Area:	Not Reported	Contrib Drainage Area Unts:	Not Reported
Aquifer:	Not Reported	Formation Type:	Not Reported
Aquifer Type:	Not Reported	Construction Date:	19010101
Well Depth:	60	Well Depth Units:	ft
Well Hole Depth:	Not Reported	Well Hole Depth Units:	Not Reported

Ground water levels,Number of Measurements:	1	Level reading date:	1951-01-01
Feet below surface:	47	Feet to sea level:	Not Reported
Note:	Not Reported		

GEOCHECK® - PHYSICAL SETTING SOURCE MAP FINDINGS

Map ID
Direction
Distance
Elevation | Database | EDR ID Number

M90
East
1/2 - 1 Mile
Lower

FED USGS **USGS40001262878**

Organization ID:	USGS-WA		
Organization Name:	USGS Washington Water Science Center		
Monitor Location:	24N/06E-15B01	Type:	Well
Description:	Not Reported	HUC:	17110012
Drainage Area:	Not Reported	Drainage Area Units:	Not Reported
Contrib Drainage Area:	Not Reported	Contrib Drainage Area Unts:	Not Reported
Aquifer:	Not Reported	Formation Type:	Not Reported
Aquifer Type:	Not Reported	Construction Date:	19480101
Well Depth:	57	Well Depth Units:	ft
Well Hole Depth:	Not Reported	Well Hole Depth Units:	Not Reported

Ground water levels,Number of Measurements:	1	Level reading date:	1948-01-01
Feet below surface:	48	Feet to sea level:	Not Reported
Note:	Not Reported		

N91
East
1/2 - 1 Mile
Lower

WA WELLS **WALOG1000178220**

Database:	Ecology Well Logs	Well Log ID:	202804
Well Tag:	Not Reported	Project Tag:	Not Reported
Notice of Intent #:	R019246	Date Received:	12-OCT-95
Diameter:	0	Casing Depth:	0
Well Completion:	30-JUN-95	Well Owner:	High Creek Estates
Well Type:	Resource Protection	Driller #:	Not Reported
Static Level:	0	Flow Rate (GPM):	0
Flow Type:	Not Reported	PSI:	0
Well Test:	Not Reported	Water Reclamation #:	8

N92
East
1/2 - 1 Mile
Lower

WA WELLS **WALOG1000178221**

Database:	Ecology Well Logs	Well Log ID:	202805
Well Tag:	Not Reported	Project Tag:	Not Reported
Notice of Intent #:	R019246	Date Received:	12-OCT-95
Diameter:	0	Casing Depth:	0
Well Completion:	30-JUN-95	Well Owner:	High Creek Estates
Well Type:	Resource Protection	Driller #:	Not Reported
Static Level:	0	Flow Rate (GPM):	0
Flow Type:	Not Reported	PSI:	0
Well Test:	Not Reported	Water Reclamation #:	8

Map ID
Direction
Distance
Elevation | Database | EDR ID Number

N93
East
1/2 - 1 Mile
Lower

WA WELLS **WALOG1000101722**

Database:	Ecology Well Logs	Well Log ID:	105361
Well Tag:	Not Reported	Project Tag:	Not Reported
Notice of Intent #:	Not Reported	Date Received:	Not Reported
Diameter:	6	Casing Depth:	100
Well Completion:	21-APR-81	Well Owner:	Meck Santa
Well Type:	Water	Driller #:	1053
Static Level:	0	Flow Rate (GPM):	0
Flow Type:	Not Reported	PSI:	0
Well Test:	Not Reported	Water Reclamation #:	8

N94
East
1/2 - 1 Mile
Lower

WA WELLS **WALOG1000178219**

Database:	Ecology Well Logs	Well Log ID:	202803
Well Tag:	Not Reported	Project Tag:	Not Reported
Notice of Intent #:	R019246	Date Received:	12-OCT-95
Diameter:	0	Casing Depth:	0
Well Completion:	30-JUN-95	Well Owner:	High Creek Estates
Well Type:	Resource Protection	Driller #:	Not Reported
Static Level:	0	Flow Rate (GPM):	0
Flow Type:	Not Reported	PSI:	0
Well Test:	Not Reported	Water Reclamation #:	8

N95
East
1/2 - 1 Mile
Lower

WA WELLS **WALOG1000738783**

Database:	Ecology Well Logs	Well Log ID:	1594111
Well Tag:	BIK341	Project Tag:	Not Reported
Notice of Intent #:	RE12647	Date Received:	12-SEP-16
Diameter:	2	Casing Depth:	30
Well Completion:	06-APR-16	Well Owner:	Connor Homes
Well Type:	Resource Protection	Driller #:	2922
Static Level:	0	Flow Rate (GPM):	0
Flow Type:	Not Reported	PSI:	0
Well Test:	Not Reported	Water Reclamation #:	8

N96
East
1/2 - 1 Mile
Lower

WA WELLS **WALOG1000812608**

Database:	Ecology Well Logs	Well Log ID:	1672640
Well Tag:	Not Reported	Project Tag:	Not Reported
Notice of Intent #:	AE46279	Date Received:	26-DEC-17
Diameter:	4	Casing Depth:	63

Well Completion:	06-DEC-17	Well Owner:	Toll Wa Lp
Well Type:	Decommisioning	Driller #:	3141
Static Level:	0	Flow Rate (GPM):	0
Flow Type:	Not Applicable	PSI:	0
Well Test:	Not Reported	Water Reclamation #:	8

N97
East
1/2 - 1 Mile
Lower

WA WELLS **WALOG1000178222**

Database:	Ecology Well Logs	Well Log ID:	202806
Well Tag:	Not Reported	Project Tag:	Not Reported
Notice of Intent #:	R019246	Date Received:	12-OCT-95
Diameter:	0	Casing Depth:	0
Well Completion:	30-JUN-95	Well Owner:	High Creek Estates
Well Type:	Resource Protection	Driller #:	Not Reported
Static Level:	0	Flow Rate (GPM):	0
Flow Type:	Not Reported	PSI:	0
Well Test:	Not Reported	Water Reclamation #:	8

N98
East
1/2 - 1 Mile
Lower

WA WELLS **WALOG1000738773**

Database:	Ecology Well Logs	Well Log ID:	1594101
Well Tag:	BIK342	Project Tag:	Not Reported
Notice of Intent #:	RE12647	Date Received:	12-SEP-16
Diameter:	2	Casing Depth:	20
Well Completion:	06-APR-16	Well Owner:	Connor Homes
Well Type:	Resource Protection	Driller #:	2922
Static Level:	0	Flow Rate (GPM):	0
Flow Type:	Not Reported	PSI:	0
Well Test:	Not Reported	Water Reclamation #:	8

O99
NE
1/2 - 1 Mile
Lower

WA WELLS **WALOG1000100576**

Database:	Ecology Well Logs	Well Log ID:	103808
Well Tag:	Not Reported	Project Tag:	Not Reported
Notice of Intent #:	Not Reported	Date Received:	13-NOV-79
Diameter:	6	Casing Depth:	109
Well Completion:	12-MAR-79	Well Owner:	Gorden Fallick
Well Type:	Water	Driller #:	0071
Static Level:	0	Flow Rate (GPM):	0
Flow Type:	Not Reported	PSI:	0
Well Test:	Not Reported	Water Reclamation #:	8

Map ID
Direction
Distance
Elevation | Database | EDR ID Number

P100
SSE
1/2 - 1 Mile
Lower

WA WELLS **WALOG1000538467**

Database:	Ecology Well Logs	Well Log ID:	753297
Well Tag:	Not Reported	Project Tag:	Not Reported
Notice of Intent #:	AE14203	Date Received:	12-OCT-11
Diameter:	6	Casing Depth:	252
Well Completion:	02-AUG-11	Well Owner:	Conner Homes | Conner Homes
Well Type:	Decommisioning	Driller #:	Not Reported
Static Level:	0	Flow Rate (GPM):	0
Flow Type:	Not Reported	PSI:	0
Well Test:	Not Reported	Water Reclamation #:	8

P101
SSE
1/2 - 1 Mile
Lower

WA WELLS **WALOG1000221284**

Database:	Ecology Well Logs	Well Log ID:	289671
Well Tag:	Not Reported	Project Tag:	Not Reported
Notice of Intent #:	Not Reported	Date Received:	Not Reported
Diameter:	6	Casing Depth:	160
Well Completion:	Not Reported	Well Owner:	Mike Sumter
Well Type:	Water	Driller #:	Not Reported
Static Level:	0	Flow Rate (GPM):	0
Flow Type:	Not Reported	PSI:	0
Well Test:	Not Reported	Water Reclamation #:	8

P102
SSE
1/2 - 1 Mile
Lower

WA WELLS **WALOG1000220954**

Database:	Ecology Well Logs	Well Log ID:	289294
Well Tag:	Not Reported	Project Tag:	Not Reported
Notice of Intent #:	Not Reported	Date Received:	Not Reported
Diameter:	6	Casing Depth:	182
Well Completion:	Not Reported	Well Owner:	Kenneth Maynard, Jr.
Well Type:	Water	Driller #:	Not Reported
Static Level:	0	Flow Rate (GPM):	0
Flow Type:	Not Reported	PSI:	0
Well Test:	Not Reported	Water Reclamation #:	8

P103
SSE
1/2 - 1 Mile
Lower

WA WELLS **WALOG1000538468**

Database:	Ecology Well Logs	Well Log ID:	753299
Well Tag:	Not Reported	Project Tag:	Not Reported
Notice of Intent #:	AE14202	Date Received:	12-OCT-11
Diameter:	6	Casing Depth:	146

Well Completion:	01-AUG-11	Well Owner:	Conner Homes | Conner Homes
Well Type:	Decommisioning	Driller #:	Not Reported
Static Level:	0	Flow Rate (GPM):	0
Flow Type:	Not Reported	PSI:	0
Well Test:	Not Reported	Water Reclamation #:	8

P104
SSE
1/2 - 1 Mile
Lower

WA WELLS **WALOG1000663534**

Database:	Ecology Well Logs	Well Log ID:	1008133
Well Tag:	Not Reported	Project Tag:	Not Reported
Notice of Intent #:	SE52095	Date Received:	13-AUG-14
Diameter:	5	Casing Depth:	15
Well Completion:	15-JUL-14	Well Owner:	City Of Sammamish
Well Type:	Resource Protection	Driller #:	3123
Static Level:	0	Flow Rate (GPM):	0
Flow Type:	Not Reported	PSI:	0
Well Test:	Not Reported	Water Reclamation #:	8

P105
SSE
1/2 - 1 Mile
Lower

WA WELLS **WALOG1000663533**

Database:	Ecology Well Logs	Well Log ID:	1008132
Well Tag:	Not Reported	Project Tag:	Not Reported
Notice of Intent #:	SE52095	Date Received:	13-AUG-14
Diameter:	5	Casing Depth:	25
Well Completion:	15-JUL-14	Well Owner:	City Of Sammamish
Well Type:	Resource Protection	Driller #:	3123
Static Level:	0	Flow Rate (GPM):	0
Flow Type:	Not Reported	PSI:	0
Well Test:	Not Reported	Water Reclamation #:	8

P106
SSE
1/2 - 1 Mile
Lower

WA WELLS **WALOG1000663512**

Database:	Ecology Well Logs	Well Log ID:	1008110
Well Tag:	Not Reported	Project Tag:	Not Reported
Notice of Intent #:	SE52095	Date Received:	13-AUG-14
Diameter:	5	Casing Depth:	25
Well Completion:	15-JUL-14	Well Owner:	City Of Sammamish
Well Type:	Resource Protection	Driller #:	3123
Static Level:	0	Flow Rate (GPM):	0
Flow Type:	Not Reported	PSI:	0
Well Test:	Not Reported	Water Reclamation #:	8

GEOCHECK® - PHYSICAL SETTING SOURCE MAP FINDINGS

Map ID
Direction
Distance
Elevation | Database | EDR ID Number

P107
SSE
1/2 - 1 Mile
Lower

WA WELLS **WALOG1000663436**

Database:	Ecology Well Logs	Well Log ID:	1007993
Well Tag:	Not Reported	Project Tag:	Not Reported
Notice of Intent #:	AE27812	Date Received:	13-AUG-14
Diameter:	5	Casing Depth:	25
Well Completion:	15-JUL-14	Well Owner:	City Of Sammamish
Well Type:	Decommisioning	Driller #:	3123
Static Level:	0	Flow Rate (GPM):	0
Flow Type:	Not Reported	PSI:	0
Well Test:	Not Reported	Water Reclamation #:	8

P108
SSE
1/2 - 1 Mile
Lower

WA WELLS **WALOG1000663458**

Database:	Ecology Well Logs	Well Log ID:	1008018
Well Tag:	Not Reported	Project Tag:	Not Reported
Notice of Intent #:	AE27812	Date Received:	13-AUG-14
Diameter:	5	Casing Depth:	25
Well Completion:	15-JUL-14	Well Owner:	City Of Sammamish
Well Type:	Decommisioning	Driller #:	3123
Static Level:	0	Flow Rate (GPM):	0
Flow Type:	Not Reported	PSI:	0
Well Test:	Not Reported	Water Reclamation #:	8

P109
SSE
1/2 - 1 Mile
Lower

WA WELLS **WALOG1000663511**

Database:	Ecology Well Logs	Well Log ID:	1008108
Well Tag:	Not Reported	Project Tag:	Not Reported
Notice of Intent #:	AE27812	Date Received:	13-AUG-14
Diameter:	5	Casing Depth:	15
Well Completion:	15-JUL-14	Well Owner:	City Of Sammamish
Well Type:	Decommisioning	Driller #:	3123
Static Level:	0	Flow Rate (GPM):	0
Flow Type:	Not Reported	PSI:	0
Well Test:	Not Reported	Water Reclamation #:	8

110
NE
1/2 - 1 Mile
Lower

FED USGS **USGS40001263136**

Organization ID:	USGS-WA		
Organization Name:	USGS Washington Water Science Center		
Monitor Location:	24N/06E-10L02	Type:	Well
Description:	Not Reported	HUC:	17110012

Drainage Area:	Not Reported	Drainage Area Units:	Not Reported
Contrib Drainage Area:	Not Reported	Contrib Drainage Area Unts:	Not Reported
Aquifer:	Not Reported	Formation Type:	Not Reported
Aquifer Type:	Not Reported	Construction Date:	19790207
Well Depth:	109	Well Depth Units:	ft
Well Hole Depth:	110	Well Hole Depth Units:	ft

Ground water levels,Number of Measurements:	2	Level reading date:	1990-07-16
Feet below surface:	43.48	Feet to sea level:	Not Reported
Note:	Not Reported		

Level reading date:	1979-03-12	Feet below surface:	49
Feet to sea level:	Not Reported	Note:	Not Reported

O111
NE
1/2 - 1 Mile
Lower

FED USGS **USGS40001207109**

Organization ID:	USGS-WA		
Organization Name:	USGS Washington Water Science Center		
Monitor Location:	24N/06E-10L01	Type:	Well
Description:	Not Reported	HUC:	17110012
Drainage Area:	Not Reported	Drainage Area Units:	Not Reported
Contrib Drainage Area:	Not Reported	Contrib Drainage Area Unts:	Not Reported
Aquifer:	Not Reported	Formation Type:	Not Reported
Aquifer Type:	Not Reported	Construction Date:	19010101
Well Depth:	60	Well Depth Units:	ft
Well Hole Depth:	Not Reported	Well Hole Depth Units:	Not Reported

---

Q112
ESE
1/2 - 1 Mile
Lower

WA WELLS **WALOG1000794328**

Database:	Ecology Well Logs	Well Log ID:	1729624
Well Tag:	Not Reported	Project Tag:	Not Reported
Notice of Intent #:	SE66885	Date Received:	29-JUL-18
Diameter:	5	Casing Depth:	12.4166669846
Well Completion:	25-JUL-18	Well Owner:	David Evans And Associates Inc
Well Type:	Resource Protection	Driller #:	3201
Static Level:	0	Flow Rate (GPM):	0
Flow Type:	Dry Hole	PSI:	0
Well Test:	Not Reported	Water Reclamation #:	8

Q113
ESE
1/2 - 1 Mile
Lower

WA WELLS **WALOG1000794329**

Database:	Ecology Well Logs	Well Log ID:	1729625
Well Tag:	Not Reported	Project Tag:	Not Reported
Notice of Intent #:	AE50113	Date Received:	29-JUL-18
Diameter:	5	Casing Depth:	12.4166669846
Well Completion:	25-JUL-18	Well Owner:	David Evans And Associates Inc
Well Type:	Decommisioning	Driller #:	3242

Static Level:	0	Flow Rate (GPM):	0
Flow Type:	Dry Hole	PSI:	0
Well Test:	Not Reported	Water Reclamation #:	8

Q114
ESE
1/2 - 1 Mile
Lower

WA WELLS **WALOG1000794327**

Database:	Ecology Well Logs	Well Log ID:	1729623
Well Tag:	Not Reported	Project Tag:	Not Reported
Notice of Intent #:	AE50113	Date Received:	29-JUL-18
Diameter:	5	Casing Depth:	15
Well Completion:	25-JUL-18	Well Owner:	David Evans And Associates Inc
Well Type:	Decommisioning	Driller #:	3242
Static Level:	0	Flow Rate (GPM):	0
Flow Type:	Dry Hole	PSI:	0
Well Test:	Not Reported	Water Reclamation #:	8

Q115
ESE
1/2 - 1 Mile
Lower

WA WELLS **WALOG1000783085**

Database:	Ecology Well Logs	Well Log ID:	1789147
Well Tag:	BKU654	Project Tag:	Not Reported
Notice of Intent #:	SE66885	Date Received:	28-SEP-18
Diameter:	8	Casing Depth:	23
Well Completion:	25-JUL-18	Well Owner:	David Evans And Associates Inc
Well Type:	Resource Protection	Driller #:	3201
Static Level:	0	Flow Rate (GPM):	0
Flow Type:	Not Reported	PSI:	0
Well Test:	Not Reported	Water Reclamation #:	0

Q116
ESE
1/2 - 1 Mile
Lower

WA WELLS **WALOG1000794326**

Database:	Ecology Well Logs	Well Log ID:	1729622
Well Tag:	Not Reported	Project Tag:	Not Reported
Notice of Intent #:	SE66885	Date Received:	29-JUL-18
Diameter:	5	Casing Depth:	15
Well Completion:	25-JUL-18	Well Owner:	David Evans And Associates Inc
Well Type:	Resource Protection	Driller #:	3201
Static Level:	0	Flow Rate (GPM):	0
Flow Type:	Dry Hole	PSI:	0
Well Test:	Not Reported	Water Reclamation #:	8

GEOCHECK® - PHYSICAL SETTING SOURCE MAP FINDINGS

Map ID
Direction
Distance
Elevation

Database | EDR ID Number

Q117
ESE
1/2 - 1 Mile
Lower

WA WELLS **WALOG1000794416**

Database:	Ecology Well Logs	Well Log ID:	1729712
Well Tag:	Not Reported	Project Tag:	Not Reported
Notice of Intent #:	AE50113	Date Received:	29-JUL-18
Diameter:	8	Casing Depth:	23
Well Completion:	25-JUL-18	Well Owner:	David Evans And Associates Inc
Well Type:	Decommisioning	Driller #:	3242
Static Level:	0	Flow Rate (GPM):	0
Flow Type:	Dry Hole	PSI:	0
Well Test:	Not Reported	Water Reclamation #:	8

Q118
ESE
1/2 - 1 Mile
Lower

WA WELLS **WALOG1000794417**

Database:	Ecology Well Logs	Well Log ID:	1729713
Well Tag:	Not Reported	Project Tag:	Not Reported
Notice of Intent #:	SE66885	Date Received:	29-JUL-18
Diameter:	8	Casing Depth:	25
Well Completion:	25-JUL-18	Well Owner:	David Evans And Associates Inc
Well Type:	Resource Protection	Driller #:	3201
Static Level:	0	Flow Rate (GPM):	0
Flow Type:	Dry Hole	PSI:	0
Well Test:	Not Reported	Water Reclamation #:	8

Q119
ESE
1/2 - 1 Mile
Lower

WA WELLS **WALOG1000794418**

Database:	Ecology Well Logs	Well Log ID:	1729714
Well Tag:	Not Reported	Project Tag:	Not Reported
Notice of Intent #:	AE50113	Date Received:	29-JUL-18
Diameter:	8	Casing Depth:	25
Well Completion:	25-JUL-18	Well Owner:	David Evans And Associates Inc
Well Type:	Decommisioning	Driller #:	3242
Static Level:	0	Flow Rate (GPM):	0
Flow Type:	Dry Hole	PSI:	0
Well Test:	Not Reported	Water Reclamation #:	8

Q120
ESE
1/2 - 1 Mile
Lower

WA WELLS **WALOG1000794330**

Database:	Ecology Well Logs	Well Log ID:	1729626
Well Tag:	Not Reported	Project Tag:	Not Reported
Notice of Intent #:	SE66885	Date Received:	29-JUL-18
Diameter:	5	Casing Depth:	20

Well Completion:	25-JUL-18	Well Owner:	David Evans And Associates Inc
Well Type:	Resource Protection	Driller #:	3201
Static Level:	0	Flow Rate (GPM):	0
Flow Type:	Dry Hole	PSI:	0
Well Test:	Not Reported	Water Reclamation #:	8

Q121
ESE
1/2 - 1 Mile
Lower

WA WELLS **WALOG1000794331**

Database:	Ecology Well Logs	Well Log ID:	1729627
Well Tag:	Not Reported	Project Tag:	Not Reported
Notice of Intent #:	AE50113	Date Received:	29-JUL-18
Diameter:	5	Casing Depth:	20
Well Completion:	25-JUL-18	Well Owner:	David Evans And Associates Inc
Well Type:	Decommisioning	Driller #:	3242
Static Level:	0	Flow Rate (GPM):	0
Flow Type:	Dry Hole	PSI:	0
Well Test:	Not Reported	Water Reclamation #:	8

Q122
ESE
1/2 - 1 Mile
Lower

WA WELLS **WALOG1000794415**

Database:	Ecology Well Logs	Well Log ID:	1729711
Well Tag:	Not Reported	Project Tag:	Not Reported
Notice of Intent #:	SE66885	Date Received:	29-JUL-18
Diameter:	8	Casing Depth:	23
Well Completion:	25-JUL-18	Well Owner:	David Evans And Associates Inc
Well Type:	Resource Protection	Driller #:	3201
Static Level:	0	Flow Rate (GPM):	0
Flow Type:	Dry Hole	PSI:	0
Well Test:	Not Reported	Water Reclamation #:	8

P123
SSE
1/2 - 1 Mile
Lower

FED USGS **USGS40001262418**

Organization ID:	USGS-WA		
Organization Name:	USGS Washington Water Science Center		
Monitor Location:	24N/06E-15N02	Type:	Well
Description:	Not Reported	HUC:	17110012
Drainage Area:	Not Reported	Drainage Area Units:	Not Reported
Contrib Drainage Area:	Not Reported	Contrib Drainage Area Unts:	Not Reported
Aquifer:	Not Reported	Formation Type:	Not Reported
Aquifer Type:	Not Reported	Construction Date:	19751123
Well Depth:	182	Well Depth Units:	ft
Well Hole Depth:	182	Well Hole Depth Units:	ft

Ground water levels,Number of Measurements:	1	Level reading date:	1975-11-23
Feet below surface:	80	Feet to sea level:	Not Reported
Note:	Not Reported		

Map ID
Direction
Distance
Elevation | Database | EDR ID Number

124
ENE
1/2 - 1 Mile
Lower

FED USGS **USGS40001263050**

Organization ID:	USGS-WA		
Organization Name:	USGS Washington Water Science Center		
Monitor Location:	24N/06E-10Q01	Type:	Well
Description:	Not Reported	HUC:	17110012
Drainage Area:	Not Reported	Drainage Area Units:	Not Reported
Contrib Drainage Area:	Not Reported	Contrib Drainage Area Unts:	Not Reported
Aquifer:	Not Reported	Formation Type:	Not Reported
Aquifer Type:	Not Reported	Construction Date:	19010101
Well Depth:	52	Well Depth Units:	ft
Well Hole Depth:	Not Reported	Well Hole Depth Units:	Not Reported

Ground water levels,Number of Measurements:	1	Level reading date:	1951-07-06
Feet below surface:	25	Feet to sea level:	Not Reported
Note:	Not Reported		

125
SW
1/2 - 1 Mile
Lower

FED USGS **USGS40001262568**

Organization ID:	USGS-WA		
Organization Name:	USGS Washington Water Science Center		
Monitor Location:	24N/06E-16L02	Type:	Well
Description:	Not Reported	HUC:	17110012
Drainage Area:	Not Reported	Drainage Area Units:	Not Reported
Contrib Drainage Area:	Not Reported	Contrib Drainage Area Unts:	Not Reported
Aquifer:	Not Reported	Formation Type:	Not Reported
Aquifer Type:	Not Reported	Construction Date:	19010101
Well Depth:	84	Well Depth Units:	ft
Well Hole Depth:	84	Well Hole Depth Units:	ft

Ground water levels,Number of Measurements:	1	Level reading date:	1990-07-19
Feet below surface:	-0.52	Feet to sea level:	Not Reported
Note:	Not Reported		

R126
NW
1/2 - 1 Mile
Lower

WA WELLS **WALOG1000333722**

Database:	Ecology Well Logs	Well Log ID:	419731
Well Tag:	AHH128	Project Tag:	Not Reported
Notice of Intent #:	W185001	Date Received:	07-SEP-05
Diameter:	6	Casing Depth:	131
Well Completion:	20-MAY-05	Well Owner:	Lloyd Warren
Well Type:	Water	Driller #:	Not Reported
Static Level:	0	Flow Rate (GPM):	0
Flow Type:	Not Reported	PSI:	0
Well Test:	Not Reported	Water Reclamation #:	8

Map ID
Direction
Distance
Elevation | Database | EDR ID Number

R127
NW
1/2 - 1 Mile
Lower

WA WELLS **WALOG1000099996**

Database:	Ecology Well Logs	Well Log ID:	102921
Well Tag:	Not Reported	Project Tag:	Not Reported
Notice of Intent #:	Not Reported	Date Received:	16-OCT-86
Diameter:	6	Casing Depth:	87
Well Completion:	04-OCT-86	Well Owner:	Don Evans
Well Type:	Water	Driller #:	0690
Static Level:	0	Flow Rate (GPM):	0
Flow Type:	Not Reported	PSI:	0
Well Test:	Not Reported	Water Reclamation #:	8

S128
WNW
1/2 - 1 Mile
Lower

WA WELLS **WA1100000005100**

Database:	Water Wells	PWS ID:	01436
Source #:	01	Source Name:	TAYLOR-EGGER
Source Status:	Active	Source Type:	Ground Water - Well
Source Use:	Permanent	Date Source Effective:	05/21/1992
Date Source Inactive:	Not Reported	Water Resource Inventory Area:	Cedar-Sammamish
Well Depth:	195	Source Susceptibility:	X
System Name:	TAYLOR WATER SYSTEM	Public Water System Group:	B
System Type:	Group B Water System	Full Time Res Pop:	0
Total Population Served:	0	Total Connections:	3
PWS Status:	Active	Residential Connections:	3
DOE Well Tag:	Not Reported	Capacity (GPM):	12
Influenced by Droughts:	Not Reported	Influenced by Flooding:	Not Reported
Influenced by Surface Water:	U		

S129
WNW
1/2 - 1 Mile
Lower

WA WELLS **WA1100000026159**

Database:	Water Wells	PWS ID:	84655
Source #:	01	Source Name:	DRILLED WELL
Source Status:	Active	Source Type:	Ground Water - Well
Source Use:	Permanent	Date Source Effective:	01/01/1970
Date Source Inactive:	Not Reported	Water Resource Inventory Area:	Cedar-Sammamish
Well Depth:	199	Source Susceptibility:	X
System Name:	PIGORT-THOMPSON WATER	Public Water System Group:	B
System Type:	Group B Water System	Full Time Res Pop:	5
Total Population Served:	5	Total Connections:	2
PWS Status:	Active	Residential Connections:	2
DOE Well Tag:	Not Reported	Capacity (GPM):	20
Influenced by Droughts:	Not Reported	Influenced by Flooding:	Not Reported
Influenced by Surface Water:	U		

GEOCHECK® - PHYSICAL SETTING SOURCE MAP FINDINGS

Map ID
Direction
Distance
Elevation | Database | EDR ID Number

T130
WSW
1/2 - 1 Mile
Lower

FED USGS **USGS40001262682**

Organization ID:	USGS-WA		
Organization Name:	USGS Washington Water Science Center		
Monitor Location:	24N/06E-16E02	Type:	Well
Description:	Not Reported	HUC:	17110012
Drainage Area:	Not Reported	Drainage Area Units:	Not Reported
Contrib Drainage Area:	Not Reported	Contrib Drainage Area Unts:	Not Reported
Aquifer:	Not Reported	Formation Type:	Not Reported
Aquifer Type:	Not Reported	Construction Date:	19010101
Well Depth:	10	Well Depth Units:	ft
Well Hole Depth:	10	Well Hole Depth Units:	ft

Ground water levels,Number of Measurements:	1	Level reading date:	1951-06-29
Feet below surface:	5	Feet to sea level:	Not Reported
Note:	Not Reported		

U131
West
1/2 - 1 Mile
Lower

WA WELLS **WALOG1000304390**

Database:	Ecology Well Logs	Well Log ID:	385498
Well Tag:	Not Reported	Project Tag:	Not Reported
Notice of Intent #:	S023619	Date Received:	16-AUG-04
Diameter:	2	Casing Depth:	9
Well Completion:	15-JUL-04	Well Owner:	Lutheran Bible College
Well Type:	Resource Protection	Driller #:	Not Reported
Static Level:	0	Flow Rate (GPM):	0
Flow Type:	Not Reported	PSI:	0
Well Test:	Not Reported	Water Reclamation #:	8

U132
West
1/2 - 1 Mile
Lower

WA WELLS **WALOG1000304391**

Database:	Ecology Well Logs	Well Log ID:	385499
Well Tag:	Not Reported	Project Tag:	Not Reported
Notice of Intent #:	S023619	Date Received:	16-AUG-04
Diameter:	2	Casing Depth:	14
Well Completion:	15-JUL-04	Well Owner:	Lutheran Bible College
Well Type:	Resource Protection	Driller #:	Not Reported
Static Level:	0	Flow Rate (GPM):	0
Flow Type:	Not Reported	PSI:	0
Well Test:	Not Reported	Water Reclamation #:	8

Map ID
Direction
Distance
Elevation | Database | EDR ID Number

U133
West
1/2 - 1 Mile
Lower

WA WELLS **WALOG1000304389**

Database:	Ecology Well Logs	Well Log ID:	385497
Well Tag:	Not Reported	Project Tag:	Not Reported
Notice of Intent #:	S023619	Date Received:	16-AUG-04
Diameter:	2	Casing Depth:	8
Well Completion:	15-JUL-04	Well Owner:	Lutheran Bible College
Well Type:	Resource Protection	Driller #:	Not Reported
Static Level:	0	Flow Rate (GPM):	0
Flow Type:	Not Reported	PSI:	0
Well Test:	Not Reported	Water Reclamation #:	8

U134
West
1/2 - 1 Mile
Lower

WA WELLS **WALOG1000304387**

Database:	Ecology Well Logs	Well Log ID:	385495
Well Tag:	Not Reported	Project Tag:	Not Reported
Notice of Intent #:	S023619	Date Received:	16-AUG-04
Diameter:	2	Casing Depth:	4
Well Completion:	15-JUL-04	Well Owner:	Lutheran Bible College
Well Type:	Resource Protection	Driller #:	Not Reported
Static Level:	0	Flow Rate (GPM):	0
Flow Type:	Not Reported	PSI:	0
Well Test:	Not Reported	Water Reclamation #:	8

U135
West
1/2 - 1 Mile
Lower

WA WELLS **WALOG1000304388**

Database:	Ecology Well Logs	Well Log ID:	385496
Well Tag:	Not Reported	Project Tag:	Not Reported
Notice of Intent #:	S023619	Date Received:	16-AUG-04
Diameter:	2	Casing Depth:	5
Well Completion:	15-JUL-04	Well Owner:	Lutheran Bible College
Well Type:	Resource Protection	Driller #:	Not Reported
Static Level:	0	Flow Rate (GPM):	0
Flow Type:	Not Reported	PSI:	0
Well Test:	Not Reported	Water Reclamation #:	8

U136
West
1/2 - 1 Mile
Lower

WA WELLS **WALOG1000304392**

Database:	Ecology Well Logs	Well Log ID:	385500
Well Tag:	Not Reported	Project Tag:	Not Reported
Notice of Intent #:	S023619	Date Received:	16-AUG-04
Diameter:	2	Casing Depth:	14

Well Completion:	15-JUL-04	Well Owner:	Lutheran Bible College
Well Type:	Resource Protection	Driller #:	Not Reported
Static Level:	0	Flow Rate (GPM):	0
Flow Type:	Not Reported	PSI:	0
Well Test:	Not Reported	Water Reclamation #:	8

U137
West
1/2 - 1 Mile
Lower

WA WELLS **WALOG1000304396**

Database:	Ecology Well Logs	Well Log ID:	385504
Well Tag:	Not Reported	Project Tag:	Not Reported
Notice of Intent #:	S023619	Date Received:	16-AUG-04
Diameter:	2	Casing Depth:	14
Well Completion:	15-JUL-04	Well Owner:	Lutheran Bible College
Well Type:	Resource Protection	Driller #:	Not Reported
Static Level:	0	Flow Rate (GPM):	0
Flow Type:	Not Reported	PSI:	0
Well Test:	Not Reported	Water Reclamation #:	8

U138
West
1/2 - 1 Mile
Lower

WA WELLS **WALOG1000304397**

Database:	Ecology Well Logs	Well Log ID:	385505
Well Tag:	Not Reported	Project Tag:	Not Reported
Notice of Intent #:	S023619	Date Received:	16-AUG-04
Diameter:	2	Casing Depth:	14
Well Completion:	15-JUL-04	Well Owner:	Lutheran Bible College
Well Type:	Resource Protection	Driller #:	Not Reported
Static Level:	0	Flow Rate (GPM):	0
Flow Type:	Not Reported	PSI:	0
Well Test:	Not Reported	Water Reclamation #:	8

U139
West
1/2 - 1 Mile
Lower

WA WELLS **WALOG1000304395**

Database:	Ecology Well Logs	Well Log ID:	385503
Well Tag:	Not Reported	Project Tag:	Not Reported
Notice of Intent #:	S023619	Date Received:	16-AUG-04
Diameter:	2	Casing Depth:	14
Well Completion:	15-JUL-04	Well Owner:	Lutheran Bible College
Well Type:	Resource Protection	Driller #:	Not Reported
Static Level:	0	Flow Rate (GPM):	0
Flow Type:	Not Reported	PSI:	0
Well Test:	Not Reported	Water Reclamation #:	8

Map ID
Direction
Distance
Elevation | Database | EDR ID Number

U140
West
1/2 - 1 Mile
Lower

WA WELLS **WALOG1000304393**

Database:	Ecology Well Logs	Well Log ID:	385501
Well Tag:	Not Reported	Project Tag:	Not Reported
Notice of Intent #:	S023619	Date Received:	16-AUG-04
Diameter:	2	Casing Depth:	14
Well Completion:	15-JUL-04	Well Owner:	Lutheran Bible College
Well Type:	Resource Protection	Driller #:	Not Reported
Static Level:	0	Flow Rate (GPM):	0
Flow Type:	Not Reported	PSI:	0
Well Test:	Not Reported	Water Reclamation #:	8

U141
West
1/2 - 1 Mile
Lower

WA WELLS **WALOG1000304394**

Database:	Ecology Well Logs	Well Log ID:	385502
Well Tag:	Not Reported	Project Tag:	Not Reported
Notice of Intent #:	S023619	Date Received:	16-AUG-04
Diameter:	2	Casing Depth:	14
Well Completion:	15-JUL-04	Well Owner:	Lutheran Bible College
Well Type:	Resource Protection	Driller #:	Not Reported
Static Level:	0	Flow Rate (GPM):	0
Flow Type:	Not Reported	PSI:	0
Well Test:	Not Reported	Water Reclamation #:	8

142
West
1/2 - 1 Mile
Lower

FED USGS **USGS40001262670**

Organization ID:	USGS-WA		
Organization Name:	USGS Washington Water Science Center		
Monitor Location:	24N/06E-16E01	Type:	Well
Description:	Not Reported	HUC:	17110012
Drainage Area:	Not Reported	Drainage Area Units:	Not Reported
Contrib Drainage Area:	Not Reported	Contrib Drainage Area Unts:	Not Reported
Aquifer:	Not Reported	Formation Type:	Not Reported
Aquifer Type:	Not Reported	Construction Date:	19520801
Well Depth:	196	Well Depth Units:	ft
Well Hole Depth:	227	Well Hole Depth Units:	ft

Ground water levels,Number of Measurements:	3	Level reading date:	1990-09-26
Feet below surface:	54.06	Feet to sea level:	Not Reported
Note:	Not Reported		
Level reading date:	1952-10-30	Feet below surface:	53.62
Feet to sea level:	Not Reported	Note:	Not Reported
Level reading date:	1952-08-01	Feet below surface:	57
Feet to sea level:	Not Reported	Note:	Not Reported

Map ID
Direction
Distance
Elevation | Database | EDR ID Number

V143
ENE
1/2 - 1 Mile
Lower

WA WELLS **WALOG1000630808**

Database:	Ecology Well Logs	Well Log ID:	931763
Well Tag:	Not Reported	Project Tag:	Not Reported
Notice of Intent #:	SE52911	Date Received:	12-NOV-14
Diameter:	8	Casing Depth:	20
Well Completion:	15-OCT-14	Well Owner:	Connor Homes
Well Type:	Resource Protection	Driller #:	2922
Static Level:	0	Flow Rate (GPM):	0
Flow Type:	Dry Hole	PSI:	0
Well Test:	Not Reported	Water Reclamation #:	8

V144
ENE
1/2 - 1 Mile
Lower

WA WELLS **WALOG1000630809**

Database:	Ecology Well Logs	Well Log ID:	931764
Well Tag:	Not Reported	Project Tag:	Not Reported
Notice of Intent #:	AE29183	Date Received:	12-NOV-14
Diameter:	8	Casing Depth:	20
Well Completion:	15-OCT-14	Well Owner:	Connor Homes
Well Type:	Decommisioning	Driller #:	2922
Static Level:	0	Flow Rate (GPM):	0
Flow Type:	Dry Hole	PSI:	0
Well Test:	Not Reported	Water Reclamation #:	8

V145
ENE
1/2 - 1 Mile
Lower

WA WELLS **WALOG1000659849**

Database:	Ecology Well Logs	Well Log ID:	1003325
Well Tag:	BIJ500	Project Tag:	Not Reported
Notice of Intent #:	RE10543	Date Received:	15-JAN-15
Diameter:	2	Casing Depth:	15
Well Completion:	15-OCT-14	Well Owner:	Connor Homes
Well Type:	Resource Protection	Driller #:	2922
Static Level:	0	Flow Rate (GPM):	0
Flow Type:	Not Reported	PSI:	0
Well Test:	Not Reported	Water Reclamation #:	8

V146
ENE
1/2 - 1 Mile
Lower

WA WELLS **WALOG1000630807**

Database:	Ecology Well Logs	Well Log ID:	931762
Well Tag:	Not Reported	Project Tag:	Not Reported
Notice of Intent #:	AE29183	Date Received:	12-NOV-14
Diameter:	8	Casing Depth:	25

Well Completion:	15-OCT-14	Well Owner:	Connor Homes
Well Type:	Decommisioning	Driller #:	2922
Static Level:	0	Flow Rate (GPM):	0
Flow Type:	Dry Hole	PSI:	0
Well Test:	Not Reported	Water Reclamation #:	8

V147
ENE
1/2 - 1 Mile
Lower

WA WELLS **WALOG1000630803**

Database:	Ecology Well Logs	Well Log ID:	931758
Well Tag:	Not Reported	Project Tag:	Not Reported
Notice of Intent #:	AE29183	Date Received:	12-NOV-14
Diameter:	8	Casing Depth:	30
Well Completion:	15-OCT-14	Well Owner:	Connor Homes
Well Type:	Decommisioning	Driller #:	2922
Static Level:	0	Flow Rate (GPM):	0
Flow Type:	Dry Hole	PSI:	0
Well Test:	Not Reported	Water Reclamation #:	8

V148
ENE
1/2 - 1 Mile
Lower

WA WELLS **WALOG1000630802**

Database:	Ecology Well Logs	Well Log ID:	931757
Well Tag:	Not Reported	Project Tag:	Not Reported
Notice of Intent #:	SE52911	Date Received:	12-NOV-14
Diameter:	8	Casing Depth:	30
Well Completion:	15-OCT-14	Well Owner:	Connor Homes
Well Type:	Resource Protection	Driller #:	2922
Static Level:	0	Flow Rate (GPM):	0
Flow Type:	Dry Hole	PSI:	0
Well Test:	Not Reported	Water Reclamation #:	8

V149
ENE
1/2 - 1 Mile
Lower

WA WELLS **WALOG1000630806**

Database:	Ecology Well Logs	Well Log ID:	931761
Well Tag:	Not Reported	Project Tag:	Not Reported
Notice of Intent #:	SE52911	Date Received:	12-NOV-14
Diameter:	8	Casing Depth:	25
Well Completion:	15-OCT-14	Well Owner:	Connor Homes
Well Type:	Resource Protection	Driller #:	2922
Static Level:	0	Flow Rate (GPM):	0
Flow Type:	Dry Hole	PSI:	0
Well Test:	Not Reported	Water Reclamation #:	8

Map ID
Direction
Distance
Elevation | Database | EDR ID Number

V150
ENE
1/2 - 1 Mile
Lower

WA WELLS **WALOG1000660019**

Database:	Ecology Well Logs	Well Log ID:	1003495
Well Tag:	BIJ499	Project Tag:	Not Reported
Notice of Intent #:	RE10543	Date Received:	15-JAN-15
Diameter:	2	Casing Depth:	15
Well Completion:	14-NOV-14	Well Owner:	Connor Homes
Well Type:	Resource Protection	Driller #:	2922
Static Level:	0	Flow Rate (GPM):	0
Flow Type:	Not Reported	PSI:	0
Well Test:	Not Reported	Water Reclamation #:	8

V151
ENE
1/2 - 1 Mile
Lower

WA WELLS **WALOG1000669378**

Database:	Ecology Well Logs	Well Log ID:	1017602
Well Tag:	BIJ502	Project Tag:	Not Reported
Notice of Intent #:	RE10644	Date Received:	15-JAN-15
Diameter:	2	Casing Depth:	15
Well Completion:	14-NOV-14	Well Owner:	Conner Homes
Well Type:	Resource Protection	Driller #:	2922
Static Level:	0	Flow Rate (GPM):	0
Flow Type:	Not Reported	PSI:	0
Well Test:	Not Reported	Water Reclamation #:	8

V152
ENE
1/2 - 1 Mile
Lower

WA WELLS **WALOG1000660010**

Database:	Ecology Well Logs	Well Log ID:	1003486
Well Tag:	BIJ501	Project Tag:	Not Reported
Notice of Intent #:	RE10543	Date Received:	15-JAN-15
Diameter:	2	Casing Depth:	25
Well Completion:	15-OCT-14	Well Owner:	Connor Homes
Well Type:	Resource Protection	Driller #:	2922
Static Level:	0	Flow Rate (GPM):	0
Flow Type:	Not Reported	PSI:	0
Well Test:	Not Reported	Water Reclamation #:	8

V153
ENE
1/2 - 1 Mile
Lower

WA WELLS **WALOG1000659850**

Database:	Ecology Well Logs	Well Log ID:	1003326
Well Tag:	BIJ501	Project Tag:	Not Reported
Notice of Intent #:	RE10543	Date Received:	15-JAN-15
Diameter:	2	Casing Depth:	25

Well Completion:	15-OCT-14	Well Owner:	Connor Homes
Well Type:	Resource Protection	Driller #:	2922
Static Level:	0	Flow Rate (GPM):	0
Flow Type:	Not Reported	PSI:	0
Well Test:	Not Reported	Water Reclamation #:	8

V154
ENE
1/2 - 1 Mile
Lower

WA WELLS **WALOG1000659954**

Database:	Ecology Well Logs	Well Log ID:	1003430
Well Tag:	BIJ499	Project Tag:	Not Reported
Notice of Intent #:	RE10543	Date Received:	15-JAN-15
Diameter:	2	Casing Depth:	15
Well Completion:	15-OCT-14	Well Owner:	Connor Homes
Well Type:	Resource Protection	Driller #:	2922
Static Level:	0	Flow Rate (GPM):	0
Flow Type:	Not Reported	PSI:	0
Well Test:	Not Reported	Water Reclamation #:	8

W155
NNW
1/2 - 1 Mile
Lower

WA WELLS **WALOG1000102332**

Database:	Ecology Well Logs	Well Log ID:	106331
Well Tag:	Not Reported	Project Tag:	Not Reported
Notice of Intent #:	Not Reported	Date Received:	Not Reported
Diameter:	12	Casing Depth:	130
Well Completion:	Not Reported	Well Owner:	Providence Heights College
Well Type:	Water	Driller #:	Not Reported
Static Level:	0	Flow Rate (GPM):	0
Flow Type:	Not Reported	PSI:	0
Well Test:	Not Reported	Water Reclamation #:	8

W156
NNW
1/2 - 1 Mile
Lower

WA WELLS **WALOG1000103783**

Database:	Ecology Well Logs	Well Log ID:	108666
Well Tag:	Not Reported	Project Tag:	Not Reported
Notice of Intent #:	Not Reported	Date Received:	Not Reported
Diameter:	6	Casing Depth:	184
Well Completion:	11-MAY-67	Well Owner:	Wilson Noble
Well Type:	Water	Driller #:	Not Reported
Static Level:	0	Flow Rate (GPM):	0
Flow Type:	Not Reported	PSI:	0
Well Test:	Not Reported	Water Reclamation #:	8

Map ID
Direction
Distance
Elevation

	Database	EDR ID Number
T157 **WSW** **1/2 - 1 Mile** **Lower**	**WA WELLS**	**WALOG1000199772**

Database:	Ecology Well Logs	Well Log ID:	247703
Well Tag:	Not Reported	Project Tag:	Not Reported
Notice of Intent #:	A045683	Date Received:	03-AUG-00
Diameter:	6	Casing Depth:	185
Well Completion:	15-JUL-00	Well Owner:	Essex Sammonish Llc
Well Type:	Decommisioning	Driller #:	Not Reported
Static Level:	0	Flow Rate (GPM):	0
Flow Type:	Not Reported	PSI:	0
Well Test:	Not Reported	Water Reclamation #:	8

	Database	EDR ID Number
T158 **WSW** **1/2 - 1 Mile** **Lower**	**WA WELLS**	**WALOG1000220691**

Database:	Ecology Well Logs	Well Log ID:	289006
Well Tag:	Not Reported	Project Tag:	Not Reported
Notice of Intent #:	Not Reported	Date Received:	Not Reported
Diameter:	2	Casing Depth:	72
Well Completion:	Not Reported	Well Owner:	Halls Jansen
Well Type:	Water	Driller #:	Not Reported
Static Level:	0	Flow Rate (GPM):	0
Flow Type:	Not Reported	PSI:	0
Well Test:	Not Reported	Water Reclamation #:	8

	Database	EDR ID Number
T159 **WSW** **1/2 - 1 Mile** **Lower**	**WA WELLS**	**WALOG1000297078**

Database:	Ecology Well Logs	Well Log ID:	377721
Well Tag:	AHR516	Project Tag:	Not Reported
Notice of Intent #:	RE00794	Date Received:	29-MAR-04
Diameter:	8	Casing Depth:	20
Well Completion:	29-JAN-04	Well Owner:	Sammamish Plateau Water And Sewer D
Well Type:	Resource Protection	Driller #:	Not Reported
Static Level:	0	Flow Rate (GPM):	0
Flow Type:	Not Reported	PSI:	0
Well Test:	Not Reported	Water Reclamation #:	8

	Database	EDR ID Number
X160 **North** **1/2 - 1 Mile** **Lower**	**WA WELLS**	**WA1100000016308**

Database:	Water Wells	PWS ID:	31741
Source #:	01	Source Name:	DRILLED WELL
Source Status:	Active	Source Type:	Ground Water - Well
Source Use:	Permanent	Date Source Effective:	01/01/1970

Date Source Inactive:	Not Reported	Water Resource Inventory Area:	Cedar-Sammamish
Well Depth:	0	Source Susceptibility:	X
System Name:	RESIDENT WATER SYSTEM	Public Water System Group:	B
System Type:	Group B Water System	Full Time Res Pop:	3
Total Population Served:	3	Total Connections:	1
PWS Status:	Active	Residential Connections:	1
DOE Well Tag:	Not Reported	Capacity (GPM):	0
Influenced by Droughts:	Not Reported	Influenced by Flooding:	Not Reported
Influenced by Surface Water:	U		

X161
North
1/2 - 1 Mile
Lower

WA WELLS **WALOG1000683228**

Database:	Ecology Well Logs	Well Log ID:	1046657
Well Tag:	Not Reported	Project Tag:	Not Reported
Notice of Intent #:	A114331	Date Received:	19-AUG-15
Diameter:	6	Casing Depth:	100
Well Completion:	24-JUL-15	Well Owner:	American Classic Homes
Well Type:	Decommisioning	Driller #:	0233
Static Level:	0	Flow Rate (GPM):	0
Flow Type:	Not Reported	PSI:	0
Well Test:	Not Reported	Water Reclamation #:	8

X162
North
1/2 - 1 Mile
Lower

WA WELLS **WALOG1000103451**

Database:	Ecology Well Logs	Well Log ID:	108094
Well Tag:	Not Reported	Project Tag:	Not Reported
Notice of Intent #:	Not Reported	Date Received:	09-MAR-92
Diameter:	0	Casing Depth:	0
Well Completion:	02-MAR-92	Well Owner:	U.S. West
Well Type:	Resource Protection	Driller #:	Not Reported
Static Level:	0	Flow Rate (GPM):	0
Flow Type:	Not Reported	PSI:	0
Well Test:	Not Reported	Water Reclamation #:	8

X163
North
1/2 - 1 Mile
Lower

WA WELLS **WALOG1000098864**

Database:	Ecology Well Logs	Well Log ID:	101125
Well Tag:	Not Reported	Project Tag:	Not Reported
Notice of Intent #:	Not Reported	Date Received:	Not Reported
Diameter:	6	Casing Depth:	0
Well Completion:	Not Reported	Well Owner:	Alexander Lamon
Well Type:	Water	Driller #:	Not Reported
Static Level:	0	Flow Rate (GPM):	0
Flow Type:	Not Reported	PSI:	0
Well Test:	Not Reported	Water Reclamation #:	8

GEOCHECK® - PHYSICAL SETTING SOURCE MAP FINDINGS

Map ID
Direction
Distance
Elevation | Database | EDR ID Number

X164
North
1/2 - 1 Mile
Lower

WA WELLS **WALOG1000497011**

Database:	Ecology Well Logs	Well Log ID:	672901
Well Tag:	Not Reported	Project Tag:	Not Reported
Notice of Intent #:	SE08105	Date Received:	17-SEP-10
Diameter:	0	Casing Depth:	35.5
Well Completion:	08-SEP-10	Well Owner:	Pierre Jr. Barmore
Well Type:	Resource Protection	Driller #:	Not Reported
Static Level:	0	Flow Rate (GPM):	0
Flow Type:	Not Reported	PSI:	0
Well Test:	Not Reported	Water Reclamation #:	8

X165
North
1/2 - 1 Mile
Lower

WA WELLS **WALOG1000568469**

Database:	Ecology Well Logs	Well Log ID:	812959
Well Tag:	Not Reported	Project Tag:	Not Reported
Notice of Intent #:	AE17330	Date Received:	11-MAY-12
Diameter:	6	Casing Depth:	111
Well Completion:	01-MAY-12	Well Owner:	D D Kline Inc
Well Type:	Decommisioning	Driller #:	Not Reported
Static Level:	0	Flow Rate (GPM):	0
Flow Type:	Not Reported	PSI:	0
Well Test:	Not Reported	Water Reclamation #:	8

X166
North
1/2 - 1 Mile
Lower

WA WELLS **WALOG1000497012**

Database:	Ecology Well Logs	Well Log ID:	672903
Well Tag:	Not Reported	Project Tag:	Not Reported
Notice of Intent #:	AE10681	Date Received:	17-SEP-10
Diameter:	0	Casing Depth:	35.5
Well Completion:	08-SEP-10	Well Owner:	Pierre Jr. Barmore
Well Type:	Decommisioning	Driller #:	Not Reported
Static Level:	0	Flow Rate (GPM):	0
Flow Type:	Not Reported	PSI:	0
Well Test:	Not Reported	Water Reclamation #:	8

S167
WNW
1/2 - 1 Mile
Lower

FED USGS **USGS40001263008**

Organization ID:	USGS-WA		
Organization Name:	USGS Washington Water Science Center		
Monitor Location:	24N/06E-09N01	Type:	Well
Description:	Not Reported	HUC:	17110012

Drainage Area:	Not Reported	Drainage Area Units:	Not Reported
Contrib Drainage Area:	Not Reported	Contrib Drainage Area Unts:	Not Reported
Aquifer:	Not Reported	Formation Type:	Not Reported
Aquifer Type:	Not Reported	Construction Date:	19711004
Well Depth:	149	Well Depth Units:	ft
Well Hole Depth:	Not Reported	Well Hole Depth Units:	Not Reported

Ground water levels,Number of Measurements:	1	Level reading date:	1971-10-04
Feet below surface:	120	Feet to sea level:	Not Reported
Note:	Not Reported		

S168
WNW **FED USGS** **USGS40001262949**
1/2 - 1 Mile
Lower

Organization ID:	USGS-WA		
Organization Name:	USGS Washington Water Science Center		
Monitor Location:	24N/06E-09N03	Type:	Well
Description:	Not Reported	HUC:	17110012
Drainage Area:	Not Reported	Drainage Area Units:	Not Reported
Contrib Drainage Area:	Not Reported	Contrib Drainage Area Unts:	Not Reported
Aquifer:	Not Reported	Formation Type:	Not Reported
Aquifer Type:	Not Reported	Construction Date:	19810901
Well Depth:	202	Well Depth Units:	ft
Well Hole Depth:	205	Well Hole Depth Units:	ft

Ground water levels,Number of Measurements:	2	Level reading date:	1990-07-11
Feet below surface:	99.08	Feet to sea level:	Not Reported
Note:	Not Reported		

Level reading date:	1981-09-26	Feet below surface:	103
Feet to sea level:	Not Reported	Note:	Not Reported

Y169
WNW **WA WELLS** **WALOG1000099570**
1/2 - 1 Mile
Lower

Database:	Ecology Well Logs	Well Log ID:	102329
Well Tag:	Not Reported	Project Tag:	Not Reported
Notice of Intent #:	Not Reported	Date Received:	Not Reported
Diameter:	0	Casing Depth:	0
Well Completion:	04-OCT-71	Well Owner:	Christansen Denms
Well Type:	Water	Driller #:	Not Reported
Static Level:	0	Flow Rate (GPM):	0
Flow Type:	Not Reported	PSI:	0
Well Test:	Not Reported	Water Reclamation #:	8

Y170
WNW **WA WELLS** **WALOG1000102208**
1/2 - 1 Mile
Lower

Database:	Ecology Well Logs	Well Log ID:	106108
Well Tag:	Not Reported	Project Tag:	Not Reported

Notice of Intent #:	Not Reported	Date Received:	Not Reported
Diameter:	6	Casing Depth:	202
Well Completion:	30-DEC-81	Well Owner:	Paul Strode
Well Type:	Water	Driller #:	1195
Static Level:	0	Flow Rate (GPM):	0
Flow Type:	Not Reported	PSI:	0
Well Test:	Not Reported	Water Reclamation #:	8

Z171
NNE
1/2 - 1 Mile
Lower

WA WELLS **WALOG1000767086**

Database:	Ecology Well Logs	Well Log ID:	1626018
Well Tag:	Not Reported	Project Tag:	Not Reported
Notice of Intent #:	SE60875	Date Received:	09-JUN-17
Diameter:	8	Casing Depth:	11
Well Completion:	18-JAN-17	Well Owner:	Issaquah School Dist
Well Type:	Resource Protection	Driller #:	3143
Static Level:	0	Flow Rate (GPM):	0
Flow Type:	Dry Hole	PSI:	0
Well Test:	Not Reported	Water Reclamation #:	8

Z172
NNE
1/2 - 1 Mile
Lower

WA WELLS **WALOG1000732849**

Database:	Ecology Well Logs	Well Log ID:	1586860
Well Tag:	Not Reported	Project Tag:	Not Reported
Notice of Intent #:	AE38444	Date Received:	04-AUG-16
Diameter:	8	Casing Depth:	20
Well Completion:	25-JUL-16	Well Owner:	Issaquah School District
Well Type:	Decommisioning	Driller #:	2922
Static Level:	0	Flow Rate (GPM):	0
Flow Type:	Dry Hole	PSI:	0
Well Test:	Not Reported	Water Reclamation #:	8

Z173
NNE
1/2 - 1 Mile
Lower

WA WELLS **WALOG1000732848**

Database:	Ecology Well Logs	Well Log ID:	1586859
Well Tag:	Not Reported	Project Tag:	Not Reported
Notice of Intent #:	AE38444	Date Received:	04-AUG-16
Diameter:	8	Casing Depth:	20
Well Completion:	25-JUL-16	Well Owner:	Issaquah School District
Well Type:	Decommisioning	Driller #:	2922
Static Level:	0	Flow Rate (GPM):	0
Flow Type:	Dry Hole	PSI:	0
Well Test:	Not Reported	Water Reclamation #:	8

Map ID
Direction
Distance
Elevation

	Database	EDR ID Number
Z174 **NNE** **1/2 - 1 Mile** **Lower**	**WA WELLS**	**WALOG1000767089**

Database:	Ecology Well Logs	Well Log ID:	1626021
Well Tag:	Not Reported	Project Tag:	Not Reported
Notice of Intent #:	SE60875	Date Received:	09-JUN-17
Diameter:	8	Casing Depth:	11
Well Completion:	18-JAN-17	Well Owner:	Issaquah School Dist
Well Type:	Resource Protection	Driller #:	3143
Static Level:	0	Flow Rate (GPM):	0
Flow Type:	Dry Hole	PSI:	0
Well Test:	Not Reported	Water Reclamation #:	8

	Database	EDR ID Number
Z175 **NNE** **1/2 - 1 Mile** **Lower**	**WA WELLS**	**WALOG1000767088**

Database:	Ecology Well Logs	Well Log ID:	1626020
Well Tag:	Not Reported	Project Tag:	Not Reported
Notice of Intent #:	SE60875	Date Received:	09-JUN-17
Diameter:	8	Casing Depth:	11
Well Completion:	18-JAN-17	Well Owner:	Issaquah School Dist
Well Type:	Resource Protection	Driller #:	3143
Static Level:	0	Flow Rate (GPM):	0
Flow Type:	Dry Hole	PSI:	0
Well Test:	Not Reported	Water Reclamation #:	8

	Database	EDR ID Number
Z176 **NNE** **1/2 - 1 Mile** **Lower**	**WA WELLS**	**WALOG1000767087**

Database:	Ecology Well Logs	Well Log ID:	1626019
Well Tag:	Not Reported	Project Tag:	Not Reported
Notice of Intent #:	SE60875	Date Received:	09-JUN-17
Diameter:	8	Casing Depth:	11
Well Completion:	18-JAN-17	Well Owner:	Issaquah School Dist
Well Type:	Resource Protection	Driller #:	3143
Static Level:	0	Flow Rate (GPM):	0
Flow Type:	Dry Hole	PSI:	0
Well Test:	Not Reported	Water Reclamation #:	8

	Database	EDR ID Number
Z177 **NNE** **1/2 - 1 Mile** **Lower**	**WA WELLS**	**WALOG1000732847**

Database:	Ecology Well Logs	Well Log ID:	1586858
Well Tag:	Not Reported	Project Tag:	Not Reported
Notice of Intent #:	SE59021	Date Received:	04-AUG-16
Diameter:	8	Casing Depth:	20

Well Completion:	25-JUL-16	Well Owner:	Issaquah School District
Well Type:	Resource Protection	Driller #:	2922
Static Level:	0	Flow Rate (GPM):	0
Flow Type:	Dry Hole	PSI:	0
Well Test:	Not Reported	Water Reclamation #:	8

Z178
NNE
1/2 - 1 Mile
Lower

WA WELLS **WALOG1000732843**

Database:	Ecology Well Logs	Well Log ID:	1586854
Well Tag:	Not Reported	Project Tag:	Not Reported
Notice of Intent #:	AE38444	Date Received:	04-AUG-16
Diameter:	8	Casing Depth:	15
Well Completion:	25-JUL-16	Well Owner:	Issaquah School District
Well Type:	Decommisioning	Driller #:	2922
Static Level:	0	Flow Rate (GPM):	0
Flow Type:	Dry Hole	PSI:	0
Well Test:	Not Reported	Water Reclamation #:	8

Z179
NNE
1/2 - 1 Mile
Lower

WA WELLS **WALOG1000732842**

Database:	Ecology Well Logs	Well Log ID:	1586853
Well Tag:	Not Reported	Project Tag:	Not Reported
Notice of Intent #:	AE38444	Date Received:	04-AUG-16
Diameter:	8	Casing Depth:	15
Well Completion:	25-JUL-16	Well Owner:	Issaquah School District
Well Type:	Decommisioning	Driller #:	2922
Static Level:	0	Flow Rate (GPM):	0
Flow Type:	Dry Hole	PSI:	0
Well Test:	Not Reported	Water Reclamation #:	8

Z180
NNE
1/2 - 1 Mile
Lower

WA WELLS **WALOG1000732841**

Database:	Ecology Well Logs	Well Log ID:	1586852
Well Tag:	Not Reported	Project Tag:	Not Reported
Notice of Intent #:	AE38444	Date Received:	04-AUG-16
Diameter:	8	Casing Depth:	15
Well Completion:	25-JUL-16	Well Owner:	Issaquah School District
Well Type:	Decommisioning	Driller #:	2922
Static Level:	0	Flow Rate (GPM):	0
Flow Type:	Dry Hole	PSI:	0
Well Test:	Not Reported	Water Reclamation #:	8

Map ID
Direction
Distance
Elevation | Database | EDR ID Number

Z181
NNE
1/2 - 1 Mile
Lower

WA WELLS **WALOG1000732846**

Database:	Ecology Well Logs	Well Log ID:	1586857
Well Tag:	Not Reported	Project Tag:	Not Reported
Notice of Intent #:	SE59021	Date Received:	04-AUG-16
Diameter:	8	Casing Depth:	20
Well Completion:	25-JUL-16	Well Owner:	Issaquah School District
Well Type:	Resource Protection	Driller #:	2922
Static Level:	0	Flow Rate (GPM):	0
Flow Type:	Dry Hole	PSI:	0
Well Test:	Not Reported	Water Reclamation #:	8

Z182
NNE
1/2 - 1 Mile
Lower

WA WELLS **WALOG1000732845**

Database:	Ecology Well Logs	Well Log ID:	1586856
Well Tag:	Not Reported	Project Tag:	Not Reported
Notice of Intent #:	AE38444	Date Received:	04-AUG-16
Diameter:	8	Casing Depth:	15
Well Completion:	25-JUL-16	Well Owner:	Issaquah School District
Well Type:	Decommisioning	Driller #:	2922
Static Level:	0	Flow Rate (GPM):	0
Flow Type:	Dry Hole	PSI:	0
Well Test:	Not Reported	Water Reclamation #:	8

Z183
NNE
1/2 - 1 Mile
Lower

WA WELLS **WALOG1000732844**

Database:	Ecology Well Logs	Well Log ID:	1586855
Well Tag:	Not Reported	Project Tag:	Not Reported
Notice of Intent #:	AE38444	Date Received:	04-AUG-16
Diameter:	8	Casing Depth:	15
Well Completion:	25-JUL-16	Well Owner:	Issaquah School District
Well Type:	Decommisioning	Driller #:	2922
Static Level:	0	Flow Rate (GPM):	0
Flow Type:	Dry Hole	PSI:	0
Well Test:	Not Reported	Water Reclamation #:	8

Z184
NNE
1/2 - 1 Mile
Lower

WA WELLS **WALOG1000767099**

Database:	Ecology Well Logs	Well Log ID:	1626031
Well Tag:	Not Reported	Project Tag:	Not Reported
Notice of Intent #:	AE41136	Date Received:	09-JUN-17
Diameter:	8	Casing Depth:	11

Well Completion:	18-JAN-17	Well Owner:	Issaquah School Dist
Well Type:	Decommisioning	Driller #:	3143
Static Level:	0	Flow Rate (GPM):	0
Flow Type:	Dry Hole	PSI:	0
Well Test:	Not Reported	Water Reclamation #:	8

Z185
NNE
1/2 - 1 Mile
Lower

WA WELLS **WALOG1000767100**

Database:	Ecology Well Logs	Well Log ID:	1626032
Well Tag:	Not Reported	Project Tag:	Not Reported
Notice of Intent #:	AE41136	Date Received:	09-JUN-17
Diameter:	8	Casing Depth:	11
Well Completion:	18-JAN-17	Well Owner:	Issaquah School Dist
Well Type:	Decommisioning	Driller #:	3143
Static Level:	0	Flow Rate (GPM):	0
Flow Type:	Dry Hole	PSI:	0
Well Test:	Not Reported	Water Reclamation #:	8

Z186
NNE
1/2 - 1 Mile
Lower

WA WELLS **WALOG1000767101**

Database:	Ecology Well Logs	Well Log ID:	1626033
Well Tag:	Not Reported	Project Tag:	Not Reported
Notice of Intent #:	AE41136	Date Received:	09-JUN-17
Diameter:	8	Casing Depth:	11
Well Completion:	18-JAN-17	Well Owner:	Issaquah School Dist
Well Type:	Decommisioning	Driller #:	3143
Static Level:	0	Flow Rate (GPM):	0
Flow Type:	Dry Hole	PSI:	0
Well Test:	Not Reported	Water Reclamation #:	8

Z187
NNE
1/2 - 1 Mile
Lower

WA WELLS **WALOG1000767096**

Database:	Ecology Well Logs	Well Log ID:	1626028
Well Tag:	Not Reported	Project Tag:	Not Reported
Notice of Intent #:	AE41136	Date Received:	09-JUN-17
Diameter:	8	Casing Depth:	11
Well Completion:	18-JAN-17	Well Owner:	Issaquah School Dist
Well Type:	Decommisioning	Driller #:	3143
Static Level:	0	Flow Rate (GPM):	0
Flow Type:	Dry Hole	PSI:	0
Well Test:	Not Reported	Water Reclamation #:	8

Map ID
Direction
Distance
Elevation

	Database	EDR ID Number
Z188 **NNE** **1/2 - 1 Mile** **Lower**	**WA WELLS**	**WALOG1000767097**

Database:	Ecology Well Logs	Well Log ID:	1626029
Well Tag:	Not Reported	Project Tag:	Not Reported
Notice of Intent #:	AE41136	Date Received:	09-JUN-17
Diameter:	8	Casing Depth:	11
Well Completion:	18-JAN-17	Well Owner:	Issaquah School Dist
Well Type:	Decommisioning	Driller #:	3143
Static Level:	0	Flow Rate (GPM):	0
Flow Type:	Dry Hole	PSI:	0
Well Test:	Not Reported	Water Reclamation #:	8

Z189 **NNE** **1/2 - 1 Mile** **Lower**	**WA WELLS**	**WALOG1000767098**

Database:	Ecology Well Logs	Well Log ID:	1626030
Well Tag:	Not Reported	Project Tag:	Not Reported
Notice of Intent #:	AE41136	Date Received:	09-JUN-17
Diameter:	8	Casing Depth:	11
Well Completion:	18-JAN-17	Well Owner:	Issaquah School Dist
Well Type:	Decommisioning	Driller #:	3143
Static Level:	0	Flow Rate (GPM):	0
Flow Type:	Dry Hole	PSI:	0
Well Test:	Not Reported	Water Reclamation #:	8

Z190 **NNE** **1/2 - 1 Mile** **Lower**	**WA WELLS**	**WALOG1000767102**

Database:	Ecology Well Logs	Well Log ID:	1626034
Well Tag:	Not Reported	Project Tag:	Not Reported
Notice of Intent #:	AE41136	Date Received:	09-JUN-17
Diameter:	8	Casing Depth:	11
Well Completion:	18-JAN-17	Well Owner:	Issaquah School Dist
Well Type:	Decommisioning	Driller #:	3143
Static Level:	0	Flow Rate (GPM):	0
Flow Type:	Dry Hole	PSI:	0
Well Test:	Not Reported	Water Reclamation #:	8

Z191 **NNE** **1/2 - 1 Mile** **Lower**	**WA WELLS**	**WALOG1000767092**

Database:	Ecology Well Logs	Well Log ID:	1626024
Well Tag:	Not Reported	Project Tag:	Not Reported
Notice of Intent #:	SE60875	Date Received:	09-JUN-17
Diameter:	8	Casing Depth:	11

Well Completion:	18-JAN-17	Well Owner:	Issaquah School Dist
Well Type:	Resource Protection	Driller #:	3143
Static Level:	0	Flow Rate (GPM):	0
Flow Type:	Dry Hole	PSI:	0
Well Test:	Not Reported	Water Reclamation #:	8

Z192
NNE
1/2 - 1 Mile
Lower

WA WELLS **WALOG1000767091**

Database:	Ecology Well Logs	Well Log ID:	1626023
Well Tag:	Not Reported	Project Tag:	Not Reported
Notice of Intent #:	SE60875	Date Received:	09-JUN-17
Diameter:	8	Casing Depth:	11
Well Completion:	18-JAN-17	Well Owner:	Issaquah School Dist
Well Type:	Resource Protection	Driller #:	3143
Static Level:	0	Flow Rate (GPM):	0
Flow Type:	Dry Hole	PSI:	0
Well Test:	Not Reported	Water Reclamation #:	8

Z193
NNE
1/2 - 1 Mile
Lower

WA WELLS **WALOG1000767090**

Database:	Ecology Well Logs	Well Log ID:	1626022
Well Tag:	Not Reported	Project Tag:	Not Reported
Notice of Intent #:	SE60875	Date Received:	09-JUN-17
Diameter:	8	Casing Depth:	11
Well Completion:	18-JAN-17	Well Owner:	Issaquah School Dist
Well Type:	Resource Protection	Driller #:	3143
Static Level:	0	Flow Rate (GPM):	0
Flow Type:	Dry Hole	PSI:	0
Well Test:	Not Reported	Water Reclamation #:	8

Z194
NNE
1/2 - 1 Mile
Lower

WA WELLS **WALOG1000767095**

Database:	Ecology Well Logs	Well Log ID:	1626027
Well Tag:	Not Reported	Project Tag:	Not Reported
Notice of Intent #:	AE41136	Date Received:	09-JUN-17
Diameter:	8	Casing Depth:	11
Well Completion:	18-JAN-17	Well Owner:	Issaquah School Dist
Well Type:	Decommisioning	Driller #:	3143
Static Level:	0	Flow Rate (GPM):	0
Flow Type:	Dry Hole	PSI:	0
Well Test:	Not Reported	Water Reclamation #:	8

Map ID
Direction
Distance
Elevation | Database | EDR ID Number

Z195
NNE
1/2 - 1 Mile
Lower

WA WELLS **WALOG1000767094**

Database:	Ecology Well Logs	Well Log ID:	1626026
Well Tag:	Not Reported	Project Tag:	Not Reported
Notice of Intent #:	SE60875	Date Received:	09-JUN-17
Diameter:	8	Casing Depth:	11
Well Completion:	18-JAN-17	Well Owner:	Issaquah School Dist
Well Type:	Resource Protection	Driller #:	3143
Static Level:	0	Flow Rate (GPM):	0
Flow Type:	Dry Hole	PSI:	0
Well Test:	Not Reported	Water Reclamation #:	8

Z196
NNE
1/2 - 1 Mile
Lower

WA WELLS **WALOG1000767093**

Database:	Ecology Well Logs	Well Log ID:	1626025
Well Tag:	Not Reported	Project Tag:	Not Reported
Notice of Intent #:	SE60875	Date Received:	09-JUN-17
Diameter:	8	Casing Depth:	11
Well Completion:	18-JAN-17	Well Owner:	Issaquah School Dist
Well Type:	Resource Protection	Driller #:	3143
Static Level:	0	Flow Rate (GPM):	0
Flow Type:	Dry Hole	PSI:	0
Well Test:	Not Reported	Water Reclamation #:	8

Z197
NNE
1/2 - 1 Mile
Lower

WA WELLS **WALOG1000732840**

Database:	Ecology Well Logs	Well Log ID:	1586851
Well Tag:	Not Reported	Project Tag:	Not Reported
Notice of Intent #:	AE38444	Date Received:	04-AUG-16
Diameter:	8	Casing Depth:	15
Well Completion:	25-JUL-16	Well Owner:	Issaquah School District
Well Type:	Decommisioning	Driller #:	2922
Static Level:	0	Flow Rate (GPM):	0
Flow Type:	Dry Hole	PSI:	0
Well Test:	Not Reported	Water Reclamation #:	8

Z198
NNE
1/2 - 1 Mile
Lower

WA WELLS **WALOG1000298232**

Database:	Ecology Well Logs	Well Log ID:	378921
Well Tag:	Not Reported	Project Tag:	Not Reported
Notice of Intent #:	E004823	Date Received:	26-APR-04
Diameter:	9	Casing Depth:	26.5

Well Completion:	09-APR-04	Well Owner:	Chevron
Well Type:	Resource Protection	Driller #:	Not Reported
Static Level:	0	Flow Rate (GPM):	0
Flow Type:	Not Reported	PSI:	0
Well Test:	Not Reported	Water Reclamation #:	8

Z199
NNE
1/2 - 1 Mile
Lower

WA WELLS **WALOG1000180703**

Database:	Ecology Well Logs	Well Log ID:	205446
Well Tag:	Not Reported	Project Tag:	Not Reported
Notice of Intent #:	A028445	Date Received:	06-AUG-97
Diameter:	0	Casing Depth:	0
Well Completion:	02-JUL-97	Well Owner:	Texaco
Well Type:	Decommisioning	Driller #:	Not Reported
Static Level:	0	Flow Rate (GPM):	0
Flow Type:	Not Reported	PSI:	0
Well Test:	Not Reported	Water Reclamation #:	8

Z200
NNE
1/2 - 1 Mile
Lower

WA WELLS **WALOG1000180702**

Database:	Ecology Well Logs	Well Log ID:	205445
Well Tag:	Not Reported	Project Tag:	Not Reported
Notice of Intent #:	A028445	Date Received:	06-AUG-97
Diameter:	0	Casing Depth:	0
Well Completion:	02-JUL-97	Well Owner:	Texaco
Well Type:	Decommisioning	Driller #:	Not Reported
Static Level:	0	Flow Rate (GPM):	0
Flow Type:	Not Reported	PSI:	0
Well Test:	Not Reported	Water Reclamation #:	8

Z201
NNE
1/2 - 1 Mile
Lower

WA WELLS **WALOG1000298235**

Database:	Ecology Well Logs	Well Log ID:	378924
Well Tag:	Not Reported	Project Tag:	Not Reported
Notice of Intent #:	E004823	Date Received:	26-APR-04
Diameter:	9	Casing Depth:	27
Well Completion:	09-APR-04	Well Owner:	Chevron
Well Type:	Resource Protection	Driller #:	Not Reported
Static Level:	0	Flow Rate (GPM):	0
Flow Type:	Not Reported	PSI:	0
Well Test:	Not Reported	Water Reclamation #:	8

GEOCHECK® - PHYSICAL SETTING SOURCE MAP FINDINGS

Map ID
Direction
Distance
Elevation | Database | EDR ID Number

Z202
NNE
1/2 - 1 Mile
Lower

WA WELLS **WALOG1000298234**

Database:	Ecology Well Logs	Well Log ID:	378923
Well Tag:	Not Reported	Project Tag:	Not Reported
Notice of Intent #:	E004823	Date Received:	26-APR-04
Diameter:	9	Casing Depth:	25
Well Completion:	09-APR-04	Well Owner:	Chevron
Well Type:	Resource Protection	Driller #:	Not Reported
Static Level:	0	Flow Rate (GPM):	0
Flow Type:	Not Reported	PSI:	0
Well Test:	Not Reported	Water Reclamation #:	8

Z203
NNE
1/2 - 1 Mile
Lower

WA WELLS **WALOG1000298233**

Database:	Ecology Well Logs	Well Log ID:	378922
Well Tag:	Not Reported	Project Tag:	Not Reported
Notice of Intent #:	E004823	Date Received:	26-APR-04
Diameter:	9	Casing Depth:	26.5
Well Completion:	09-APR-04	Well Owner:	Chevron
Well Type:	Resource Protection	Driller #:	Not Reported
Static Level:	0	Flow Rate (GPM):	0
Flow Type:	Not Reported	PSI:	0
Well Test:	Not Reported	Water Reclamation #:	8

Z204
NNE
1/2 - 1 Mile
Lower

WA WELLS **WALOG1000180701**

Database:	Ecology Well Logs	Well Log ID:	205444
Well Tag:	Not Reported	Project Tag:	Not Reported
Notice of Intent #:	A028445	Date Received:	06-AUG-97
Diameter:	0	Casing Depth:	0
Well Completion:	02-JUL-97	Well Owner:	Texaco
Well Type:	Decommisioning	Driller #:	Not Reported
Static Level:	0	Flow Rate (GPM):	0
Flow Type:	Not Reported	PSI:	0
Well Test:	Not Reported	Water Reclamation #:	8

Z205
NNE
1/2 - 1 Mile
Lower

WA WELLS **WALOG1000180697**

Database:	Ecology Well Logs	Well Log ID:	205440
Well Tag:	Not Reported	Project Tag:	Not Reported
Notice of Intent #:	A028445	Date Received:	06-AUG-97
Diameter:	0	Casing Depth:	0

Well Completion:	02-JUL-97	Well Owner:	Texaco
Well Type:	Decommisioning	Driller #:	Not Reported
Static Level:	0	Flow Rate (GPM):	0
Flow Type:	Not Reported	PSI:	0
Well Test:	Not Reported	Water Reclamation #:	8

Z206
NNE
1/2 - 1 Mile
Lower

WA WELLS **WALOG1000180558**

Database:	Ecology Well Logs	Well Log ID:	205301
Well Tag:	Not Reported	Project Tag:	Not Reported
Notice of Intent #:	Not Reported	Date Received:	30-APR-92
Diameter:	0	Casing Depth:	0
Well Completion:	27-MAR-92	Well Owner:	Sunny Hills & Estates
Well Type:	Resource Protection	Driller #:	Not Reported
Static Level:	0	Flow Rate (GPM):	0
Flow Type:	Not Reported	PSI:	0
Well Test:	Not Reported	Water Reclamation #:	8

Z207
NNE
1/2 - 1 Mile
Lower

WA WELLS **WALOG1000180557**

Database:	Ecology Well Logs	Well Log ID:	205300
Well Tag:	Not Reported	Project Tag:	Not Reported
Notice of Intent #:	Not Reported	Date Received:	30-APR-92
Diameter:	0	Casing Depth:	0
Well Completion:	27-MAR-92	Well Owner:	Sunny Hills & Estates
Well Type:	Resource Protection	Driller #:	Not Reported
Static Level:	0	Flow Rate (GPM):	0
Flow Type:	Not Reported	PSI:	0
Well Test:	Not Reported	Water Reclamation #:	8

Z208
NNE
1/2 - 1 Mile
Lower

WA WELLS **WALOG1000180700**

Database:	Ecology Well Logs	Well Log ID:	205443
Well Tag:	Not Reported	Project Tag:	Not Reported
Notice of Intent #:	A028445	Date Received:	06-AUG-97
Diameter:	0	Casing Depth:	0
Well Completion:	02-JUL-97	Well Owner:	Texaco
Well Type:	Decommisioning	Driller #:	Not Reported
Static Level:	0	Flow Rate (GPM):	0
Flow Type:	Not Reported	PSI:	0
Well Test:	Not Reported	Water Reclamation #:	8

GEOCHECK® - PHYSICAL SETTING SOURCE MAP FINDINGS

Map ID
Direction
Distance
Elevation | Database | EDR ID Number

Z209
NNE
1/2 - 1 Mile
Lower

WA WELLS **WALOG1000180699**

Database:	Ecology Well Logs	Well Log ID:	205442
Well Tag:	Not Reported	Project Tag:	Not Reported
Notice of Intent #:	A028445	Date Received:	06-AUG-97
Diameter:	0	Casing Depth:	0
Well Completion:	02-JUL-97	Well Owner:	Texaco
Well Type:	Decommisioning	Driller #:	Not Reported
Static Level:	0	Flow Rate (GPM):	0
Flow Type:	Not Reported	PSI:	0
Well Test:	Not Reported	Water Reclamation #:	8

Z210
NNE
1/2 - 1 Mile
Lower

WA WELLS **WALOG1000180698**

Database:	Ecology Well Logs	Well Log ID:	205441
Well Tag:	Not Reported	Project Tag:	Not Reported
Notice of Intent #:	A028445	Date Received:	06-AUG-97
Diameter:	0	Casing Depth:	0
Well Completion:	02-JUL-97	Well Owner:	Texaco
Well Type:	Decommisioning	Driller #:	Not Reported
Static Level:	0	Flow Rate (GPM):	0
Flow Type:	Not Reported	PSI:	0
Well Test:	Not Reported	Water Reclamation #:	8

Z211
NNE
1/2 - 1 Mile
Lower

WA WELLS **WALOG1000732836**

Database:	Ecology Well Logs	Well Log ID:	1586847
Well Tag:	Not Reported	Project Tag:	Not Reported
Notice of Intent #:	SE59021	Date Received:	04-AUG-16
Diameter:	8	Casing Depth:	15
Well Completion:	25-JUL-16	Well Owner:	Issaquah School District
Well Type:	Resource Protection	Driller #:	2922
Static Level:	0	Flow Rate (GPM):	0
Flow Type:	Dry Hole	PSI:	0
Well Test:	Not Reported	Water Reclamation #:	8

Z212
NNE
1/2 - 1 Mile
Lower

WA WELLS **WALOG1000732835**

Database:	Ecology Well Logs	Well Log ID:	1586846
Well Tag:	Not Reported	Project Tag:	Not Reported
Notice of Intent #:	SE59021	Date Received:	04-AUG-16
Diameter:	8	Casing Depth:	15

Well Completion:	25-JUL-16	Well Owner:	Issaquah School District
Well Type:	Resource Protection	Driller #:	2922
Static Level:	0	Flow Rate (GPM):	0
Flow Type:	Dry Hole	PSI:	0
Well Test:	Not Reported	Water Reclamation #:	8

Z213
NNE
1/2 - 1 Mile
Lower

WA WELLS **WALOG1000732834**

Database:	Ecology Well Logs	Well Log ID:	1586845
Well Tag:	Not Reported	Project Tag:	Not Reported
Notice of Intent #:	SE59021	Date Received:	04-AUG-16
Diameter:	8	Casing Depth:	15
Well Completion:	25-JUL-16	Well Owner:	Issaquah School District
Well Type:	Resource Protection	Driller #:	2922
Static Level:	0	Flow Rate (GPM):	0
Flow Type:	Dry Hole	PSI:	0
Well Test:	Not Reported	Water Reclamation #:	8

Z214
NNE
1/2 - 1 Mile
Lower

WA WELLS **WALOG1000732839**

Database:	Ecology Well Logs	Well Log ID:	1586850
Well Tag:	Not Reported	Project Tag:	Not Reported
Notice of Intent #:	SE59021	Date Received:	04-AUG-16
Diameter:	8	Casing Depth:	15
Well Completion:	25-JUL-16	Well Owner:	Issaquah School District
Well Type:	Resource Protection	Driller #:	2922
Static Level:	0	Flow Rate (GPM):	0
Flow Type:	Dry Hole	PSI:	0
Well Test:	Not Reported	Water Reclamation #:	8

Z215
NNE
1/2 - 1 Mile
Lower

WA WELLS **WALOG1000732838**

Database:	Ecology Well Logs	Well Log ID:	1586849
Well Tag:	Not Reported	Project Tag:	Not Reported
Notice of Intent #:	SE59021	Date Received:	04-AUG-16
Diameter:	8	Casing Depth:	15
Well Completion:	25-JUL-16	Well Owner:	Issaquah School District
Well Type:	Resource Protection	Driller #:	2922
Static Level:	0	Flow Rate (GPM):	0
Flow Type:	Dry Hole	PSI:	0
Well Test:	Not Reported	Water Reclamation #:	8

Map ID
Direction
Distance
Elevation | Database | EDR ID Number

Z216
NNE
1/2 - 1 Mile
Lower

WA WELLS **WALOG1000732837**

Database:	Ecology Well Logs	Well Log ID:	1586848
Well Tag:	Not Reported	Project Tag:	Not Reported
Notice of Intent #:	SE59021	Date Received:	04-AUG-16
Diameter:	8	Casing Depth:	15
Well Completion:	25-JUL-16	Well Owner:	Issaquah School District
Well Type:	Resource Protection	Driller #:	2922
Static Level:	0	Flow Rate (GPM):	0
Flow Type:	Dry Hole	PSI:	0
Well Test:	Not Reported	Water Reclamation #:	8

Z217
NNE
1/2 - 1 Mile
Lower

WA WELLS **WALOG1000732833**

Database:	Ecology Well Logs	Well Log ID:	1586844
Well Tag:	Not Reported	Project Tag:	Not Reported
Notice of Intent #:	AE38444	Date Received:	04-AUG-16
Diameter:	8	Casing Depth:	50
Well Completion:	25-JUL-16	Well Owner:	Issaquah School District
Well Type:	Decommisioning	Driller #:	2922
Static Level:	0	Flow Rate (GPM):	0
Flow Type:	Dry Hole	PSI:	0
Well Test:	Not Reported	Water Reclamation #:	8

Z218
NNE
1/2 - 1 Mile
Lower

WA WELLS **WALOG1000657663**

Database:	Ecology Well Logs	Well Log ID:	998166
Well Tag:	BHN934	Project Tag:	Not Reported
Notice of Intent #:	RE10481	Date Received:	16-OCT-14
Diameter:	6	Casing Depth:	65
Well Completion:	25-SEP-14	Well Owner:	Regency Centers Lp
Well Type:	Resource Protection	Driller #:	2950
Static Level:	52	Flow Rate (GPM):	0
Flow Type:	Static Level	PSI:	0
Well Test:	Not Reported	Water Reclamation #:	8

Z219
NNE
1/2 - 1 Mile
Lower

WA WELLS **WALOG1000298237**

Database:	Ecology Well Logs	Well Log ID:	378926
Well Tag:	Not Reported	Project Tag:	Not Reported
Notice of Intent #:	S024531	Date Received:	26-APR-04
Diameter:	9	Casing Depth:	20

Well Completion:	09-APR-04	Well Owner:	Chevron
Well Type:	Resource Protection	Driller #:	Not Reported
Static Level:	0	Flow Rate (GPM):	0
Flow Type:	Not Reported	PSI:	0
Well Test:	Not Reported	Water Reclamation #:	8

Z220
NNE
1/2 - 1 Mile
Lower

WA WELLS **WALOG1000298236**

Database:	Ecology Well Logs	Well Log ID:	378925
Well Tag:	Not Reported	Project Tag:	Not Reported
Notice of Intent #:	E004823	Date Received:	26-APR-04
Diameter:	9	Casing Depth:	30
Well Completion:	09-APR-04	Well Owner:	Chevron
Well Type:	Resource Protection	Driller #:	Not Reported
Static Level:	0	Flow Rate (GPM):	0
Flow Type:	Not Reported	PSI:	0
Well Test:	Not Reported	Water Reclamation #:	8

Z221
NNE
1/2 - 1 Mile
Lower

WA WELLS **WALOG1000732832**

Database:	Ecology Well Logs	Well Log ID:	1586843
Well Tag:	Not Reported	Project Tag:	Not Reported
Notice of Intent #:	SE59021	Date Received:	04-AUG-16
Diameter:	8	Casing Depth:	50
Well Completion:	25-JUL-16	Well Owner:	Issaquah School District
Well Type:	Resource Protection	Driller #:	2922
Static Level:	0	Flow Rate (GPM):	0
Flow Type:	Dry Hole	PSI:	0
Well Test:	Not Reported	Water Reclamation #:	8

Z222
NNE
1/2 - 1 Mile
Lower

WA WELLS **WALOG1000657676**

Database:	Ecology Well Logs	Well Log ID:	998190
Well Tag:	BHN933	Project Tag:	Not Reported
Notice of Intent #:	RE10481	Date Received:	16-OCT-14
Diameter:	6	Casing Depth:	90
Well Completion:	26-SEP-14	Well Owner:	Regency Centers Lp
Well Type:	Resource Protection	Driller #:	2950
Static Level:	51	Flow Rate (GPM):	0
Flow Type:	Static Level	PSI:	0
Well Test:	Not Reported	Water Reclamation #:	8

Map ID
Direction
Distance
Elevation

	Database	EDR ID Number
Z223 **NNE** **1/2 - 1 Mile** **Lower**	**WA WELLS**	**WALOG1000657675**

Database:	Ecology Well Logs	Well Log ID:	998189
Well Tag:	BHN931	Project Tag:	Not Reported
Notice of Intent #:	RE10481	Date Received:	16-OCT-14
Diameter:	6	Casing Depth:	80
Well Completion:	25-SEP-14	Well Owner:	Regency Centers Lp
Well Type:	Resource Protection	Driller #:	2950
Static Level:	71	Flow Rate (GPM):	0
Flow Type:	Static Level	PSI:	0
Well Test:	Not Reported	Water Reclamation #:	8

	Database	EDR ID Number
Z224 **NNE** **1/2 - 1 Mile** **Lower**	**WA WELLS**	**WALOG1000767103**

Database:	Ecology Well Logs	Well Log ID:	1626035
Well Tag:	Not Reported	Project Tag:	Not Reported
Notice of Intent #:	AE41136	Date Received:	09-JUN-17
Diameter:	8	Casing Depth:	11
Well Completion:	18-JAN-17	Well Owner:	Issaquah School Dist
Well Type:	Decommisioning	Driller #:	3143
Static Level:	0	Flow Rate (GPM):	0
Flow Type:	Dry Hole	PSI:	0
Well Test:	Not Reported	Water Reclamation #:	8

	Database	EDR ID Number
Z225 **NNE** **1/2 - 1 Mile** **Lower**	**WA WELLS**	**WALOG1000767134**

Database:	Ecology Well Logs	Well Log ID:	1626066
Well Tag:	Not Reported	Project Tag:	Not Reported
Notice of Intent #:	AE41136	Date Received:	09-JUN-17
Diameter:	8	Casing Depth:	20.4166660309
Well Completion:	18-JAN-17	Well Owner:	Issaquah School Dist
Well Type:	Decommisioning	Driller #:	3143
Static Level:	0	Flow Rate (GPM):	0
Flow Type:	Dry Hole	PSI:	0
Well Test:	Not Reported	Water Reclamation #:	8

	Database	EDR ID Number
Z226 **NNE** **1/2 - 1 Mile** **Lower**	**WA WELLS**	**WALOG1000767133**

Database:	Ecology Well Logs	Well Log ID:	1626065
Well Tag:	Not Reported	Project Tag:	Not Reported
Notice of Intent #:	AE41136	Date Received:	09-JUN-17
Diameter:	8	Casing Depth:	20.4166660309

Well Completion:	18-JAN-17	Well Owner:	Issaquah School Dist
Well Type:	Decommisioning	Driller #:	3143
Static Level:	0	Flow Rate (GPM):	0
Flow Type:	Dry Hole	PSI:	0
Well Test:	Not Reported	Water Reclamation #:	8

Z227
NNE
1/2 - 1 Mile
Lower

WA WELLS **WALOG1000767135**

Database:	Ecology Well Logs	Well Log ID:	1626067
Well Tag:	Not Reported	Project Tag:	Not Reported
Notice of Intent #:	AE41136	Date Received:	09-JUN-17
Diameter:	8	Casing Depth:	20.4166660309
Well Completion:	18-JAN-17	Well Owner:	Issaquah School Dist
Well Type:	Decommisioning	Driller #:	3143
Static Level:	0	Flow Rate (GPM):	0
Flow Type:	Dry Hole	PSI:	0
Well Test:	Not Reported	Water Reclamation #:	8

Z228
NNE
1/2 - 1 Mile
Lower

WA WELLS **WALOG1000767137**

Database:	Ecology Well Logs	Well Log ID:	1626069
Well Tag:	Not Reported	Project Tag:	Not Reported
Notice of Intent #:	AE41136	Date Received:	09-JUN-17
Diameter:	8	Casing Depth:	20.4166660309
Well Completion:	18-JAN-17	Well Owner:	Issaquah School Dist
Well Type:	Decommisioning	Driller #:	3143
Static Level:	0	Flow Rate (GPM):	0
Flow Type:	Dry Hole	PSI:	0
Well Test:	Not Reported	Water Reclamation #:	8

Z229
NNE
1/2 - 1 Mile
Lower

WA WELLS **WALOG1000767136**

Database:	Ecology Well Logs	Well Log ID:	1626068
Well Tag:	Not Reported	Project Tag:	Not Reported
Notice of Intent #:	AE41136	Date Received:	09-JUN-17
Diameter:	8	Casing Depth:	20.4166660309
Well Completion:	18-JAN-17	Well Owner:	Issaquah School Dist
Well Type:	Decommisioning	Driller #:	3143
Static Level:	0	Flow Rate (GPM):	0
Flow Type:	Dry Hole	PSI:	0
Well Test:	Not Reported	Water Reclamation #:	8

Map ID
Direction
Distance
Elevation | Database | EDR ID Number

Z230
NNE
1/2 - 1 Mile
Lower

WA WELLS **WALOG1000767132**

Database:	Ecology Well Logs	Well Log ID:	1626064
Well Tag:	Not Reported	Project Tag:	Not Reported
Notice of Intent #:	AE41136	Date Received:	09-JUN-17
Diameter:	8	Casing Depth:	20.4166660309
Well Completion:	18-JAN-17	Well Owner:	Issaquah School Dist
Well Type:	Decommisioning	Driller #:	3143
Static Level:	0	Flow Rate (GPM):	0
Flow Type:	Dry Hole	PSI:	0
Well Test:	Not Reported	Water Reclamation #:	8

Z231
NNE
1/2 - 1 Mile
Lower

WA WELLS **WALOG1000767128**

Database:	Ecology Well Logs	Well Log ID:	1626060
Well Tag:	Not Reported	Project Tag:	Not Reported
Notice of Intent #:	SE60875	Date Received:	09-JUN-17
Diameter:	8	Casing Depth:	20.4166660309
Well Completion:	18-JAN-17	Well Owner:	Issaquah School Dist
Well Type:	Resource Protection	Driller #:	3143
Static Level:	0	Flow Rate (GPM):	0
Flow Type:	Dry Hole	PSI:	0
Well Test:	Not Reported	Water Reclamation #:	8

Z232
NNE
1/2 - 1 Mile
Lower

WA WELLS **WALOG1000767127**

Database:	Ecology Well Logs	Well Log ID:	1626059
Well Tag:	Not Reported	Project Tag:	Not Reported
Notice of Intent #:	SE60875	Date Received:	09-JUN-17
Diameter:	8	Casing Depth:	20.4166660309
Well Completion:	18-JAN-17	Well Owner:	Issaquah School Dist
Well Type:	Resource Protection	Driller #:	3143
Static Level:	0	Flow Rate (GPM):	0
Flow Type:	Dry Hole	PSI:	0
Well Test:	Not Reported	Water Reclamation #:	8

Z233
NNE
1/2 - 1 Mile
Lower

WA WELLS **WALOG1000767129**

Database:	Ecology Well Logs	Well Log ID:	1626061
Well Tag:	Not Reported	Project Tag:	Not Reported
Notice of Intent #:	SE60875	Date Received:	09-JUN-17
Diameter:	8	Casing Depth:	20.4166660309

Well Completion:	18-JAN-17	Well Owner:	Issaquah School Dist
Well Type:	Resource Protection	Driller #:	3143
Static Level:	0	Flow Rate (GPM):	0
Flow Type:	Dry Hole	PSI:	0
Well Test:	Not Reported	Water Reclamation #:	8

Z234
NNE
1/2 - 1 Mile
Lower

WA WELLS **WALOG1000767131**

Database:	Ecology Well Logs	Well Log ID:	1626063
Well Tag:	Not Reported	Project Tag:	Not Reported
Notice of Intent #:	SE60875	Date Received:	09-JUN-17
Diameter:	8	Casing Depth:	20.4166660309
Well Completion:	18-JAN-17	Well Owner:	Issaquah School Dist
Well Type:	Resource Protection	Driller #:	3143
Static Level:	0	Flow Rate (GPM):	0
Flow Type:	Dry Hole	PSI:	0
Well Test:	Not Reported	Water Reclamation #:	8

Z235
NNE
1/2 - 1 Mile
Lower

WA WELLS **WALOG1000767130**

Database:	Ecology Well Logs	Well Log ID:	1626062
Well Tag:	Not Reported	Project Tag:	Not Reported
Notice of Intent #:	SE60875	Date Received:	09-JUN-17
Diameter:	8	Casing Depth:	20.4166660309
Well Completion:	18-JAN-17	Well Owner:	Issaquah School Dist
Well Type:	Resource Protection	Driller #:	3143
Static Level:	0	Flow Rate (GPM):	0
Flow Type:	Dry Hole	PSI:	0
Well Test:	Not Reported	Water Reclamation #:	8

Z236
NNE
1/2 - 1 Mile
Lower

WA WELLS **WALOG1000767138**

Database:	Ecology Well Logs	Well Log ID:	1626070
Well Tag:	Not Reported	Project Tag:	Not Reported
Notice of Intent #:	SE60875	Date Received:	09-JUN-17
Diameter:	8	Casing Depth:	9
Well Completion:	18-JAN-17	Well Owner:	Issaquah School Dist
Well Type:	Resource Protection	Driller #:	3143
Static Level:	0	Flow Rate (GPM):	0
Flow Type:	Dry Hole	PSI:	0
Well Test:	Not Reported	Water Reclamation #:	8

Map ID
Direction
Distance
Elevation | Database | EDR ID Number

Z237
NNE
1/2 - 1 Mile
Lower

WA WELLS **WALOG1000767146**

Database:	Ecology Well Logs	Well Log ID:	1626078
Well Tag:	Not Reported	Project Tag:	Not Reported
Notice of Intent #:	AE41136	Date Received:	09-JUN-17
Diameter:	8	Casing Depth:	9
Well Completion:	18-JAN-17	Well Owner:	Issaquah School Dist
Well Type:	Decommisioning	Driller #:	3143
Static Level:	0	Flow Rate (GPM):	0
Flow Type:	Dry Hole	PSI:	0
Well Test:	Not Reported	Water Reclamation #:	8

Z238
NNE
1/2 - 1 Mile
Lower

WA WELLS **WALOG1000767145**

Database:	Ecology Well Logs	Well Log ID:	1626077
Well Tag:	Not Reported	Project Tag:	Not Reported
Notice of Intent #:	AE41136	Date Received:	09-JUN-17
Diameter:	8	Casing Depth:	9
Well Completion:	18-JAN-17	Well Owner:	Issaquah School Dist
Well Type:	Decommisioning	Driller #:	3143
Static Level:	0	Flow Rate (GPM):	0
Flow Type:	Dry Hole	PSI:	0
Well Test:	Not Reported	Water Reclamation #:	8

Z239
NNE
1/2 - 1 Mile
Lower

WA WELLS **WALOG1000767147**

Database:	Ecology Well Logs	Well Log ID:	1626079
Well Tag:	Not Reported	Project Tag:	Not Reported
Notice of Intent #:	AE41136	Date Received:	09-JUN-17
Diameter:	8	Casing Depth:	9
Well Completion:	18-JAN-17	Well Owner:	Issaquah School Dist
Well Type:	Decommisioning	Driller #:	3143
Static Level:	0	Flow Rate (GPM):	0
Flow Type:	Dry Hole	PSI:	0
Well Test:	Not Reported	Water Reclamation #:	8

Z240
NNE
1/2 - 1 Mile
Lower

WA WELLS **WALOG1000767149**

Database:	Ecology Well Logs	Well Log ID:	1626081
Well Tag:	Not Reported	Project Tag:	Not Reported
Notice of Intent #:	AE41136	Date Received:	09-JUN-17
Diameter:	8	Casing Depth:	9

Well Completion:	18-JAN-17	Well Owner:	Issaquah School Dist
Well Type:	Decommisioning	Driller #:	3143
Static Level:	0	Flow Rate (GPM):	0
Flow Type:	Dry Hole	PSI:	0
Well Test:	Not Reported	Water Reclamation #:	8

Z241
NNE
1/2 - 1 Mile
Lower

WA WELLS **WALOG1000767148**

Database:	Ecology Well Logs	Well Log ID:	1626080
Well Tag:	Not Reported	Project Tag:	Not Reported
Notice of Intent #:	AE41136	Date Received:	09-JUN-17
Diameter:	8	Casing Depth:	9
Well Completion:	18-JAN-17	Well Owner:	Issaquah School Dist
Well Type:	Decommisioning	Driller #:	3143
Static Level:	0	Flow Rate (GPM):	0
Flow Type:	Dry Hole	PSI:	0
Well Test:	Not Reported	Water Reclamation #:	8

Z242
NNE
1/2 - 1 Mile
Lower

WA WELLS **WALOG1000767144**

Database:	Ecology Well Logs	Well Log ID:	1626076
Well Tag:	Not Reported	Project Tag:	Not Reported
Notice of Intent #:	AE41136	Date Received:	09-JUN-17
Diameter:	8	Casing Depth:	9
Well Completion:	18-JAN-17	Well Owner:	Issaquah School Dist
Well Type:	Decommisioning	Driller #:	3143
Static Level:	0	Flow Rate (GPM):	0
Flow Type:	Dry Hole	PSI:	0
Well Test:	Not Reported	Water Reclamation #:	8

Z243
NNE
1/2 - 1 Mile
Lower

WA WELLS **WALOG1000767140**

Database:	Ecology Well Logs	Well Log ID:	1626072
Well Tag:	Not Reported	Project Tag:	Not Reported
Notice of Intent #:	SE60875	Date Received:	09-JUN-17
Diameter:	8	Casing Depth:	9
Well Completion:	18-JAN-17	Well Owner:	Issaquah School Dist
Well Type:	Resource Protection	Driller #:	3143
Static Level:	0	Flow Rate (GPM):	0
Flow Type:	Dry Hole	PSI:	0
Well Test:	Not Reported	Water Reclamation #:	8

Map ID
Direction
Distance
Elevation | Database | EDR ID Number

Z244
NNE
1/2 - 1 Mile
Lower

WA WELLS **WALOG1000767139**

Database:	Ecology Well Logs	Well Log ID:	1626071
Well Tag:	Not Reported	Project Tag:	Not Reported
Notice of Intent #:	SE60875	Date Received:	09-JUN-17
Diameter:	8	Casing Depth:	9
Well Completion:	18-JAN-17	Well Owner:	Issaquah School Dist
Well Type:	Resource Protection	Driller #:	3143
Static Level:	0	Flow Rate (GPM):	0
Flow Type:	Dry Hole	PSI:	0
Well Test:	Not Reported	Water Reclamation #:	8

Z245
NNE
1/2 - 1 Mile
Lower

WA WELLS **WALOG1000767141**

Database:	Ecology Well Logs	Well Log ID:	1626073
Well Tag:	Not Reported	Project Tag:	Not Reported
Notice of Intent #:	SE60875	Date Received:	09-JUN-17
Diameter:	8	Casing Depth:	9
Well Completion:	18-JAN-17	Well Owner:	Issaquah School Dist
Well Type:	Resource Protection	Driller #:	3143
Static Level:	0	Flow Rate (GPM):	0
Flow Type:	Dry Hole	PSI:	0
Well Test:	Not Reported	Water Reclamation #:	8

Z246
NNE
1/2 - 1 Mile
Lower

WA WELLS **WALOG1000767143**

Database:	Ecology Well Logs	Well Log ID:	1626075
Well Tag:	Not Reported	Project Tag:	Not Reported
Notice of Intent #:	SE60875	Date Received:	09-JUN-17
Diameter:	8	Casing Depth:	9
Well Completion:	18-JAN-17	Well Owner:	Issaquah School Dist
Well Type:	Resource Protection	Driller #:	3143
Static Level:	0	Flow Rate (GPM):	0
Flow Type:	Dry Hole	PSI:	0
Well Test:	Not Reported	Water Reclamation #:	8

Z247
NNE
1/2 - 1 Mile
Lower

WA WELLS **WALOG1000767142**

Database:	Ecology Well Logs	Well Log ID:	1626074
Well Tag:	Not Reported	Project Tag:	Not Reported
Notice of Intent #:	SE60875	Date Received:	09-JUN-17
Diameter:	8	Casing Depth:	9

Well Completion:	18-JAN-17	Well Owner:	Issaquah School Dist
Well Type:	Resource Protection	Driller #:	3143
Static Level:	0	Flow Rate (GPM):	0
Flow Type:	Dry Hole	PSI:	0
Well Test:	Not Reported	Water Reclamation #:	8

Z248
NNE
1/2 - 1 Mile
Lower

WA WELLS **WALOG1000767111**

Database:	Ecology Well Logs	Well Log ID:	1626043
Well Tag:	Not Reported	Project Tag:	Not Reported
Notice of Intent #:	SE60875	Date Received:	09-JUN-17
Diameter:	8	Casing Depth:	16
Well Completion:	18-JAN-17	Well Owner:	Issaquah School Dist
Well Type:	Resource Protection	Driller #:	3143
Static Level:	0	Flow Rate (GPM):	0
Flow Type:	Dry Hole	PSI:	0
Well Test:	Not Reported	Water Reclamation #:	8

Z249
NNE
1/2 - 1 Mile
Lower

WA WELLS **WALOG1000767110**

Database:	Ecology Well Logs	Well Log ID:	1626042
Well Tag:	Not Reported	Project Tag:	Not Reported
Notice of Intent #:	SE60875	Date Received:	09-JUN-17
Diameter:	8	Casing Depth:	16
Well Completion:	18-JAN-17	Well Owner:	Issaquah School Dist
Well Type:	Resource Protection	Driller #:	3143
Static Level:	0	Flow Rate (GPM):	0
Flow Type:	Dry Hole	PSI:	0
Well Test:	Not Reported	Water Reclamation #:	8

Z250
NNE
1/2 - 1 Mile
Lower

WA WELLS **WALOG1000767112**

Database:	Ecology Well Logs	Well Log ID:	1626044
Well Tag:	Not Reported	Project Tag:	Not Reported
Notice of Intent #:	SE60875	Date Received:	09-JUN-17
Diameter:	8	Casing Depth:	16
Well Completion:	18-JAN-17	Well Owner:	Issaquah School Dist
Well Type:	Resource Protection	Driller #:	3143
Static Level:	0	Flow Rate (GPM):	0
Flow Type:	Dry Hole	PSI:	0
Well Test:	Not Reported	Water Reclamation #:	8

Map ID
Direction
Distance
Elevation

	Database	EDR ID Number
Z251 **NNE** **1/2 - 1 Mile** **Lower**	**WA WELLS**	**WALOG1000767114**

Database:	Ecology Well Logs	Well Log ID:	1626046
Well Tag:	Not Reported	Project Tag:	Not Reported
Notice of Intent #:	SE60875	Date Received:	09-JUN-17
Diameter:	8	Casing Depth:	16
Well Completion:	18-JAN-17	Well Owner:	Issaquah School Dist
Well Type:	Resource Protection	Driller #:	3143
Static Level:	0	Flow Rate (GPM):	0
Flow Type:	Dry Hole	PSI:	0
Well Test:	Not Reported	Water Reclamation #:	8

	Database	EDR ID Number
Z252 **NNE** **1/2 - 1 Mile** **Lower**	**WA WELLS**	**WALOG1000767113**

Database:	Ecology Well Logs	Well Log ID:	1626045
Well Tag:	Not Reported	Project Tag:	Not Reported
Notice of Intent #:	SE60875	Date Received:	09-JUN-17
Diameter:	8	Casing Depth:	16
Well Completion:	18-JAN-17	Well Owner:	Issaquah School Dist
Well Type:	Resource Protection	Driller #:	3143
Static Level:	0	Flow Rate (GPM):	0
Flow Type:	Dry Hole	PSI:	0
Well Test:	Not Reported	Water Reclamation #:	8

	Database	EDR ID Number
Z253 **NNE** **1/2 - 1 Mile** **Lower**	**WA WELLS**	**WALOG1000767109**

Database:	Ecology Well Logs	Well Log ID:	1626041
Well Tag:	Not Reported	Project Tag:	Not Reported
Notice of Intent #:	SE60875	Date Received:	09-JUN-17
Diameter:	8	Casing Depth:	16
Well Completion:	18-JAN-17	Well Owner:	Issaquah School Dist
Well Type:	Resource Protection	Driller #:	3143
Static Level:	0	Flow Rate (GPM):	0
Flow Type:	Dry Hole	PSI:	0
Well Test:	Not Reported	Water Reclamation #:	8

	Database	EDR ID Number
Z254 **NNE** **1/2 - 1 Mile** **Lower**	**WA WELLS**	**WALOG1000767105**

Database:	Ecology Well Logs	Well Log ID:	1626037
Well Tag:	Not Reported	Project Tag:	Not Reported
Notice of Intent #:	SE60875	Date Received:	09-JUN-17
Diameter:	8	Casing Depth:	16

Well Completion:	18-JAN-17	Well Owner:	Issaquah School Dist
Well Type:	Resource Protection	Driller #:	3143
Static Level:	0	Flow Rate (GPM):	0
Flow Type:	Dry Hole	PSI:	0
Well Test:	Not Reported	Water Reclamation #:	8

Z255
NNE
1/2 - 1 Mile
Lower

WA WELLS **WALOG1000767104**

Database:	Ecology Well Logs	Well Log ID:	1626036
Well Tag:	Not Reported	Project Tag:	Not Reported
Notice of Intent #:	SE60875	Date Received:	09-JUN-17
Diameter:	8	Casing Depth:	16
Well Completion:	18-JAN-17	Well Owner:	Issaquah School Dist
Well Type:	Resource Protection	Driller #:	3143
Static Level:	0	Flow Rate (GPM):	0
Flow Type:	Dry Hole	PSI:	0
Well Test:	Not Reported	Water Reclamation #:	8

Z256
NNE
1/2 - 1 Mile
Lower

WA WELLS **WALOG1000767106**

Database:	Ecology Well Logs	Well Log ID:	1626038
Well Tag:	Not Reported	Project Tag:	Not Reported
Notice of Intent #:	SE60875	Date Received:	09-JUN-17
Diameter:	8	Casing Depth:	16
Well Completion:	18-JAN-17	Well Owner:	Issaquah School Dist
Well Type:	Resource Protection	Driller #:	3143
Static Level:	0	Flow Rate (GPM):	0
Flow Type:	Dry Hole	PSI:	0
Well Test:	Not Reported	Water Reclamation #:	8

Z257
NNE
1/2 - 1 Mile
Lower

WA WELLS **WALOG1000767108**

Database:	Ecology Well Logs	Well Log ID:	1626040
Well Tag:	Not Reported	Project Tag:	Not Reported
Notice of Intent #:	SE60875	Date Received:	09-JUN-17
Diameter:	8	Casing Depth:	16
Well Completion:	18-JAN-17	Well Owner:	Issaquah School Dist
Well Type:	Resource Protection	Driller #:	3143
Static Level:	0	Flow Rate (GPM):	0
Flow Type:	Dry Hole	PSI:	0
Well Test:	Not Reported	Water Reclamation #:	8

Map ID
Direction
Distance
Elevation

	Database	EDR ID Number
Z258 **NNE** **1/2 - 1 Mile** **Lower**	**WA WELLS**	**WALOG1000767107**

Database:	Ecology Well Logs	Well Log ID:	1626039
Well Tag:	Not Reported	Project Tag:	Not Reported
Notice of Intent #:	SE60875	Date Received:	09-JUN-17
Diameter:	8	Casing Depth:	16
Well Completion:	18-JAN-17	Well Owner:	Issaquah School Dist
Well Type:	Resource Protection	Driller #:	3143
Static Level:	0	Flow Rate (GPM):	0
Flow Type:	Dry Hole	PSI:	0
Well Test:	Not Reported	Water Reclamation #:	8

	Database	EDR ID Number
Z259 **NNE** **1/2 - 1 Mile** **Lower**	**WA WELLS**	**WALOG1000767115**

Database:	Ecology Well Logs	Well Log ID:	1626047
Well Tag:	Not Reported	Project Tag:	Not Reported
Notice of Intent #:	AE41136	Date Received:	09-JUN-17
Diameter:	8	Casing Depth:	16
Well Completion:	18-JAN-17	Well Owner:	Issaquah School Dist
Well Type:	Decommisioning	Driller #:	3143
Static Level:	0	Flow Rate (GPM):	0
Flow Type:	Dry Hole	PSI:	0
Well Test:	Not Reported	Water Reclamation #:	8

	Database	EDR ID Number
Z260 **NNE** **1/2 - 1 Mile** **Lower**	**WA WELLS**	**WALOG1000767123**

Database:	Ecology Well Logs	Well Log ID:	1626055
Well Tag:	Not Reported	Project Tag:	Not Reported
Notice of Intent #:	AE41136	Date Received:	09-JUN-17
Diameter:	8	Casing Depth:	16
Well Completion:	18-JAN-17	Well Owner:	Issaquah School Dist
Well Type:	Decommisioning	Driller #:	3143
Static Level:	0	Flow Rate (GPM):	0
Flow Type:	Dry Hole	PSI:	0
Well Test:	Not Reported	Water Reclamation #:	8

	Database	EDR ID Number
Z261 **NNE** **1/2 - 1 Mile** **Lower**	**WA WELLS**	**WALOG1000767122**

Database:	Ecology Well Logs	Well Log ID:	1626054
Well Tag:	Not Reported	Project Tag:	Not Reported
Notice of Intent #:	AE41136	Date Received:	09-JUN-17
Diameter:	8	Casing Depth:	16

Well Completion:	18-JAN-17	Well Owner:	Issaquah School Dist
Well Type:	Decommisioning	Driller #:	3143
Static Level:	0	Flow Rate (GPM):	0
Flow Type:	Dry Hole	PSI:	0
Well Test:	Not Reported	Water Reclamation #:	8

Z262
NNE
1/2 - 1 Mile
Lower

WA WELLS **WALOG1000767124**

Database:	Ecology Well Logs	Well Log ID:	1626056
Well Tag:	Not Reported	Project Tag:	Not Reported
Notice of Intent #:	AE41136	Date Received:	09-JUN-17
Diameter:	8	Casing Depth:	16
Well Completion:	18-JAN-17	Well Owner:	Issaquah School Dist
Well Type:	Decommisioning	Driller #:	3143
Static Level:	0	Flow Rate (GPM):	0
Flow Type:	Dry Hole	PSI:	0
Well Test:	Not Reported	Water Reclamation #:	8

Z263
NNE
1/2 - 1 Mile
Lower

WA WELLS **WALOG1000767126**

Database:	Ecology Well Logs	Well Log ID:	1626058
Well Tag:	Not Reported	Project Tag:	Not Reported
Notice of Intent #:	SE60875	Date Received:	09-JUN-17
Diameter:	8	Casing Depth:	20.4166660309
Well Completion:	18-JAN-17	Well Owner:	Issaquah School Dist
Well Type:	Resource Protection	Driller #:	3143
Static Level:	0	Flow Rate (GPM):	0
Flow Type:	Dry Hole	PSI:	0
Well Test:	Not Reported	Water Reclamation #:	8

Z264
NNE
1/2 - 1 Mile
Lower

WA WELLS **WALOG1000767125**

Database:	Ecology Well Logs	Well Log ID:	1626057
Well Tag:	Not Reported	Project Tag:	Not Reported
Notice of Intent #:	AE41136	Date Received:	09-JUN-17
Diameter:	8	Casing Depth:	16
Well Completion:	18-JAN-17	Well Owner:	Issaquah School Dist
Well Type:	Decommisioning	Driller #:	3143
Static Level:	0	Flow Rate (GPM):	0
Flow Type:	Dry Hole	PSI:	0
Well Test:	Not Reported	Water Reclamation #:	8

Map ID
Direction
Distance
Elevation | Database | EDR ID Number

Z265
NNE
1/2 - 1 Mile
Lower

WA WELLS **WALOG1000767121**

Database:	Ecology Well Logs	Well Log ID:	1626053
Well Tag:	Not Reported	Project Tag:	Not Reported
Notice of Intent #:	AE41136	Date Received:	09-JUN-17
Diameter:	8	Casing Depth:	16
Well Completion:	18-JAN-17	Well Owner:	Issaquah School Dist
Well Type:	Decommisioning	Driller #:	3143
Static Level:	0	Flow Rate (GPM):	0
Flow Type:	Dry Hole	PSI:	0
Well Test:	Not Reported	Water Reclamation #:	8

Z266
NNE
1/2 - 1 Mile
Lower

WA WELLS **WALOG1000767117**

Database:	Ecology Well Logs	Well Log ID:	1626049
Well Tag:	Not Reported	Project Tag:	Not Reported
Notice of Intent #:	AE41136	Date Received:	09-JUN-17
Diameter:	8	Casing Depth:	16
Well Completion:	18-JAN-17	Well Owner:	Issaquah School Dist
Well Type:	Decommisioning	Driller #:	3143
Static Level:	0	Flow Rate (GPM):	0
Flow Type:	Dry Hole	PSI:	0
Well Test:	Not Reported	Water Reclamation #:	8

Z267
NNE
1/2 - 1 Mile
Lower

WA WELLS **WALOG1000767116**

Database:	Ecology Well Logs	Well Log ID:	1626048
Well Tag:	Not Reported	Project Tag:	Not Reported
Notice of Intent #:	AE41136	Date Received:	09-JUN-17
Diameter:	8	Casing Depth:	16
Well Completion:	18-JAN-17	Well Owner:	Issaquah School Dist
Well Type:	Decommisioning	Driller #:	3143
Static Level:	0	Flow Rate (GPM):	0
Flow Type:	Dry Hole	PSI:	0
Well Test:	Not Reported	Water Reclamation #:	8

Z268
NNE
1/2 - 1 Mile
Lower

WA WELLS **WALOG1000767118**

Database:	Ecology Well Logs	Well Log ID:	1626050
Well Tag:	Not Reported	Project Tag:	Not Reported
Notice of Intent #:	AE41136	Date Received:	09-JUN-17
Diameter:	8	Casing Depth:	16

Well Completion:	18-JAN-17	Well Owner:	Issaquah School Dist
Well Type:	Decommisioning	Driller #:	3143
Static Level:	0	Flow Rate (GPM):	0
Flow Type:	Dry Hole	PSI:	0
Well Test:	Not Reported	Water Reclamation #:	8

Z269
NNE
1/2 - 1 Mile
Lower

WA WELLS **WALOG1000767120**

Database:	Ecology Well Logs	Well Log ID:	1626052
Well Tag:	Not Reported	Project Tag:	Not Reported
Notice of Intent #:	AE41136	Date Received:	09-JUN-17
Diameter:	8	Casing Depth:	16
Well Completion:	18-JAN-17	Well Owner:	Issaquah School Dist
Well Type:	Decommisioning	Driller #:	3143
Static Level:	0	Flow Rate (GPM):	0
Flow Type:	Dry Hole	PSI:	0
Well Test:	Not Reported	Water Reclamation #:	8

Z270
NNE
1/2 - 1 Mile
Lower

WA WELLS **WALOG1000767119**

Database:	Ecology Well Logs	Well Log ID:	1626051
Well Tag:	Not Reported	Project Tag:	Not Reported
Notice of Intent #:	AE41136	Date Received:	09-JUN-17
Diameter:	8	Casing Depth:	16
Well Completion:	18-JAN-17	Well Owner:	Issaquah School Dist
Well Type:	Decommisioning	Driller #:	3143
Static Level:	0	Flow Rate (GPM):	0
Flow Type:	Dry Hole	PSI:	0
Well Test:	Not Reported	Water Reclamation #:	8

271
SSE
1/2 - 1 Mile
Higher

WA WELLS **WALOG1000403062**

Database:	Ecology Well Logs	Well Log ID:	518283
Well Tag:	APF560	Project Tag:	Not Reported
Notice of Intent #:	R071935	Date Received:	12-OCT-07
Diameter:	0	Casing Depth:	50
Well Completion:	14-SEP-07	Well Owner:	Nelson Catterall | Aes
Well Type:	Resource Protection	Driller #:	Not Reported
Static Level:	0	Flow Rate (GPM):	0
Flow Type:	Not Reported	PSI:	0
Well Test:	Not Reported	Water Reclamation #:	8

GEOCHECK® - PHYSICAL SETTING SOURCE MAP FINDINGS

Map ID
Direction
Distance
Elevation | Database | EDR ID Number

AA272
ESE
1/2 - 1 Mile
Lower

WA WELLS **WALOG1000616590**

Database:	Ecology Well Logs	Well Log ID:	910436
Well Tag:	BHZ772	Project Tag:	Not Reported
Notice of Intent #:	AE25276	Date Received:	05-FEB-14
Diameter:	2	Casing Depth:	25
Well Completion:	23-JAN-14	Well Owner:	Toll Wa Lp
Well Type:	Decommisioning	Driller #:	2673
Static Level:	22	Flow Rate (GPM):	0
Flow Type:	Static Level	PSI:	0
Well Test:	Not Reported	Water Reclamation #:	8

AA273
ESE
1/2 - 1 Mile
Lower

WA WELLS **WALOG1000638580**

Database:	Ecology Well Logs	Well Log ID:	942591
Well Tag:	APF560	Project Tag:	Not Reported
Notice of Intent #:	A086803	Date Received:	05-FEB-14
Diameter:	2	Casing Depth:	50
Well Completion:	23-JAN-14	Well Owner:	Matt Seidel - Toll Wa Lp
Well Type:	Decommisioning	Driller #:	2673
Static Level:	22	Flow Rate (GPM):	0
Flow Type:	Static Level	PSI:	0
Well Test:	Not Reported	Water Reclamation #:	8

AB274
NNW
1/2 - 1 Mile
Lower

WA WELLS **WALOG1000386226**

Database:	Ecology Well Logs	Well Log ID:	494698
Well Tag:	Not Reported	Project Tag:	Not Reported
Notice of Intent #:	A124858	Date Received:	27-AUG-07
Diameter:	6	Casing Depth:	130
Well Completion:	25-JUL-07	Well Owner:	Howey Howell
Well Type:	Decommisioning	Driller #:	Not Reported
Static Level:	0	Flow Rate (GPM):	0
Flow Type:	Not Reported	PSI:	0
Well Test:	Not Reported	Water Reclamation #:	8

AB275
NNW
1/2 - 1 Mile
Lower

WA WELLS **WALOG1000305040**

Database:	Ecology Well Logs	Well Log ID:	386162
Well Tag:	Not Reported	Project Tag:	Not Reported
Notice of Intent #:	A064903	Date Received:	10-SEP-04
Diameter:	36	Casing Depth:	19

Well Completion:	25-JUN-03	Well Owner:	John Kruper
Well Type:	Decommisioning	Driller #:	Not Reported
Static Level:	0	Flow Rate (GPM):	0
Flow Type:	Not Reported	PSI:	0
Well Test:	Not Reported	Water Reclamation #:	8

AB276
NNW
1/2 - 1 Mile
Lower

WA WELLS **WALOG1000596428**

Database:	Ecology Well Logs	Well Log ID:	868809
Well Tag:	Not Reported	Project Tag:	Not Reported
Notice of Intent #:	A086275	Date Received:	19-JUL-13
Diameter:	6	Casing Depth:	150
Well Completion:	26-JUN-13	Well Owner:	Pierre Bormore
Well Type:	Decommisioning	Driller #:	Not Reported
Static Level:	0	Flow Rate (GPM):	0
Flow Type:	Not Reported	PSI:	0
Well Test:	Not Reported	Water Reclamation #:	8

AB277
NNW
1/2 - 1 Mile
Lower

WA WELLS **WALOG1000386227**

Database:	Ecology Well Logs	Well Log ID:	494699
Well Tag:	Not Reported	Project Tag:	Not Reported
Notice of Intent #:	A124859	Date Received:	27-AUG-07
Diameter:	48	Casing Depth:	5
Well Completion:	24-JUL-07	Well Owner:	Howey Howell
Well Type:	Decommisioning	Driller #:	Not Reported
Static Level:	0	Flow Rate (GPM):	0
Flow Type:	Not Reported	PSI:	0
Well Test:	Not Reported	Water Reclamation #:	8

AC278
SW
1/2 - 1 Mile
Lower

WA WELLS **WALOG1000102815**

Database:	Ecology Well Logs	Well Log ID:	107004
Well Tag:	Not Reported	Project Tag:	Not Reported
Notice of Intent #:	R039266	Date Received:	29-JUL-98
Diameter:	0	Casing Depth:	0
Well Completion:	22-JUL-98	Well Owner:	Sammammish Cove
Well Type:	Resource Protection	Driller #:	Not Reported
Static Level:	0	Flow Rate (GPM):	0
Flow Type:	Not Reported	PSI:	0
Well Test:	Not Reported	Water Reclamation #:	8

GEOCHECK® - PHYSICAL SETTING SOURCE MAP FINDINGS

Map ID
Direction
Distance
Elevation | Database | EDR ID Number

AC279
SW
1/2 - 1 Mile
Lower

WA WELLS **WALOG1000102802**

Database:	Ecology Well Logs	Well Log ID:	106989
Well Tag:	Not Reported	Project Tag:	Not Reported
Notice of Intent #:	R039262	Date Received:	23-JUL-98
Diameter:	0	Casing Depth:	0
Well Completion:	11-JUL-98	Well Owner:	Sammamish Cove
Well Type:	Resource Protection	Driller #:	Not Reported
Static Level:	0	Flow Rate (GPM):	0
Flow Type:	Not Reported	PSI:	0
Well Test:	Not Reported	Water Reclamation #:	8

280
SSE
1/2 - 1 Mile
Lower

FED USGS **USGS40001262321**

Organization ID:	USGS-WA		
Organization Name:	USGS Washington Water Science Center		
Monitor Location:	24N/06E-15N01	Type:	Well
Description:	Not Reported	HUC:	17110012
Drainage Area:	Not Reported	Drainage Area Units:	Not Reported
Contrib Drainage Area:	Not Reported	Contrib Drainage Area Unts:	Not Reported
Aquifer:	Not Reported	Formation Type:	Not Reported
Aquifer Type:	Not Reported	Construction Date:	19760316
Well Depth:	160	Well Depth Units:	ft
Well Hole Depth:	160	Well Hole Depth Units:	ft

Ground water levels,Number of Measurements:	1	Level reading date:	1976-03-22
Feet below surface:	17	Feet to sea level:	Not Reported
Note:	Not Reported		

281
North
1/2 - 1 Mile
Lower

FED USGS **USGS40001263419**

Organization ID:	USGS-WA		
Organization Name:	USGS Washington Water Science Center		
Monitor Location:	24N/06E-09H02	Type:	Well
Description:	Not Reported	HUC:	17110012
Drainage Area:	Not Reported	Drainage Area Units:	Not Reported
Contrib Drainage Area:	Not Reported	Contrib Drainage Area Unts:	Not Reported
Aquifer:	Not Reported	Formation Type:	Not Reported
Aquifer Type:	Not Reported	Construction Date:	19500101
Well Depth:	101	Well Depth Units:	ft
Well Hole Depth:	101	Well Hole Depth Units:	ft

Ground water levels,Number of Measurements:	3	Level reading date:	1990-07-11
Feet below surface:	87.54	Feet to sea level:	Not Reported
Note:	Not Reported		

Level reading date:	1979-10-16	Feet below surface:	88.58
Feet to sea level:	Not Reported	Note:	Not Reported
Level reading date:	1979-10-01	Feet below surface:	88.39
Feet to sea level:	Not Reported	Note:	Not Reported

AD282
SSW **FED USGS** **USGS40001262334**
1/2 - 1 Mile
Lower

Organization ID:	USGS-WA		
Organization Name:	USGS Washington Water Science Center		
Monitor Location:	24N/06E-21B01	Type:	Well
Description:	Not Reported	HUC:	17110012
Drainage Area:	Not Reported	Drainage Area Units:	Not Reported
Contrib Drainage Area:	Not Reported	Contrib Drainage Area Unts:	Not Reported
Aquifer:	Not Reported	Formation Type:	Not Reported
Aquifer Type:	Not Reported	Construction Date:	19770502
Well Depth:	200	Well Depth Units:	ft
Well Hole Depth:	200	Well Hole Depth Units:	ft

Ground water levels,Number of Measurements:	2	Level reading date:	1990-07-19
Feet below surface:	63.49	Feet to sea level:	Not Reported
Note:	Not Reported		
Level reading date:	1977-05-02	Feet below surface:	130
Feet to sea level:	Not Reported	Note:	Not Reported

283
South **WA WELLS** **WA1100000012636**
1/2 - 1 Mile
Lower

Database:	Water Wells	PWS ID:	18025
Source #:	01	Source Name:	DRILLED WELL #1
Source Status:	Active	Source Type:	Ground Water - Well
Source Use:	Permanent	Date Source Effective:	01/01/1970
Date Source Inactive:	Not Reported	Water Resource Inventory Area:	Cedar-Sammamish
Well Depth:	120	Source Susceptibility:	X
System Name:	Pine Lake Water System Association		
Public Water System Group:	B	System Type:	Group B Water System
Full Time Res Pop:	24	Total Population Served:	24
Total Connections:	10	PWS Status:	Active
Residential Connections:	10	DOE Well Tag:	Not Reported
Capacity (GPM):	30	Influenced by Droughts:	Not Reported
Influenced by Flooding:	Not Reported	Influenced by Surface Water:	U

AD284
SSW **WA WELLS** **WA1100000022839**
1/2 - 1 Mile
Lower

Database:	Water Wells	PWS ID:	61951
Source #:	01	Source Name:	WELL
Source Status:	Active	Source Type:	Ground Water - Well
Source Use:	Permanent	Date Source Effective:	01/01/1970

Date Source Inactive:	Not Reported	Water Resource Inventory Area:	Cedar-Sammamish
Well Depth:	420	Source Susceptibility:	High Susceptibility to Contaminants
System Name:	TRIPLE A - ISSAQUAH COMMUNITY		
Public Water System Group:	B	System Type:	Group B Water System
Full Time Res Pop:	8	Total Population Served:	8
Total Connections:	3	PWS Status:	Active
Residential Connections:	3	DOE Well Tag:	Not Reported
Capacity (GPM):	15	Influenced by Droughts:	Not Reported
Influenced by Flooding:	Not Reported	Influenced by Surface Water:	U

AB285
NNW **FED USGS** **USGS40001263420**
1/2 - 1 Mile
Lower

Organization ID:	USGS-WA		
Organization Name:	USGS Washington Water Science Center		
Monitor Location:	24N/06E-09G02	Type:	Well
Description:	Not Reported	HUC:	17110012
Drainage Area:	Not Reported	Drainage Area Units:	Not Reported
Contrib Drainage Area:	Not Reported	Contrib Drainage Area Unts:	Not Reported
Aquifer:	Not Reported	Formation Type:	Not Reported
Aquifer Type:	Not Reported	Construction Date:	19670511
Well Depth:	184	Well Depth Units:	ft
Well Hole Depth:	Not Reported	Well Hole Depth Units:	Not Reported

Ground water levels,Number of Measurements:	1	Level reading date:	1967-05-11
Feet below surface:	139	Feet to sea level:	Not Reported
Note:	Not Reported		

286
NW **WA WELLS** **WA1100000027110**
1/2 - 1 Mile
Lower

Database:	Water Wells	PWS ID:	90195
Source #:	01	Source Name:	Well 01
Source Status:	Inactive	Source Type:	Ground Water - Well
Source Use:	Permanent	Date Source Effective:	01/01/1970
Date Source Inactive:	04/01/1983	Water Resource Inventory Area:	Cedar-Sammamish
Well Depth:	300	Source Susceptibility:	Not Reported
System Name:	UMBINETTI	Public Water System Group:	B
System Type:	Group B Water System	Full Time Res Pop:	6
Total Population Served:	6	Total Connections:	2
PWS Status:	Inactive	Residential Connections:	2
DOE Well Tag:	Not Reported	Capacity (GPM):	Not Reported
Influenced by Droughts:	Not Reported	Influenced by Flooding:	Not Reported
Influenced by Surface Water:	U		

287
NNW **FED USGS** **USGS40001263421**
1/2 - 1 Mile
Lower

Organization ID:	USGS-WA
Organization Name:	USGS Washington Water Science Center

Monitor Location:	24N/06E-09G01	Type:	Well
Description:	Not Reported	HUC:	17110012
Drainage Area:	Not Reported	Drainage Area Units:	Not Reported
Contrib Drainage Area:	Not Reported	Contrib Drainage Area Unts:	Not Reported
Aquifer:	Not Reported	Formation Type:	Not Reported
Aquifer Type:	Not Reported	Construction Date:	19010101
Well Depth:	111	Well Depth Units:	ft
Well Hole Depth:	Not Reported	Well Hole Depth Units:	Not Reported

Ground water levels,Number of Measurements:	1	Level reading date:	1951-07-06
Feet below surface:	83	Feet to sea level:	Not Reported
Note:	Not Reported		

AE288
South
1/2 - 1 Mile
Lower

FED USGS **USGS40001262294**

Organization ID:	USGS-WA		
Organization Name:	USGS Washington Water Science Center		
Monitor Location:	24N/06E-21A01	Type:	Well
Description:	Not Reported	HUC:	17110012
Drainage Area:	Not Reported	Drainage Area Units:	Not Reported
Contrib Drainage Area:	Not Reported	Contrib Drainage Area Unts:	Not Reported
Aquifer:	Not Reported	Formation Type:	Not Reported
Aquifer Type:	Not Reported	Construction Date:	19731127
Well Depth:	120	Well Depth Units:	ft
Well Hole Depth:	120	Well Hole Depth Units:	ft

Ground water levels,Number of Measurements:	2	Level reading date:	1990-07-19
Feet below surface:	40.87	Feet to sea level:	Not Reported
Note:	Not Reported		

Level reading date:	1973-12-05	Feet below surface:	34
Feet to sea level:	Not Reported	Note:	Not Reported

289
SE
1/2 - 1 Mile
Lower

FED USGS **USGS40001262460**

Organization ID:	USGS-WA		
Organization Name:	USGS Washington Water Science Center		
Monitor Location:	24N/06E-15Q01	Type:	Well
Description:	Not Reported	HUC:	17110012
Drainage Area:	Not Reported	Drainage Area Units:	Not Reported
Contrib Drainage Area:	Not Reported	Contrib Drainage Area Unts:	Not Reported
Aquifer:	Not Reported	Formation Type:	Not Reported
Aquifer Type:	Not Reported	Construction Date:	19760609
Well Depth:	240	Well Depth Units:	ft
Well Hole Depth:	240	Well Hole Depth Units:	ft

Ground water levels,Number of Measurements:	1	Level reading date:	1976-06-09
Feet below surface:	Not Reported	Feet to sea level:	Not Reported
Note:	The site was flowing, but the head could not be measured without additional equipment.		

GEOCHECK® - PHYSICAL SETTING SOURCE MAP FINDINGS

Map ID
Direction
Distance
Elevation | Database | EDR ID Number

AF290
North
1/2 - 1 Mile
Lower

FED USGS **USGS40001263463**

Organization ID:	USGS-WA		
Organization Name:	USGS Washington Water Science Center		
Monitor Location:	24N/06E-09H01	Type:	Well
Description:	Not Reported	HUC:	17110012
Drainage Area:	Not Reported	Drainage Area Units:	Not Reported
Contrib Drainage Area:	Not Reported	Contrib Drainage Area Unts:	Not Reported
Aquifer:	Not Reported	Formation Type:	Not Reported
Aquifer Type:	Not Reported	Construction Date:	Not Reported
Well Depth:	139	Well Depth Units:	ft
Well Hole Depth:	Not Reported	Well Hole Depth Units:	Not Reported

---

AG291
NNE
1/2 - 1 Mile
Lower

WA WELLS **WALOG1000423218**

Database:	Ecology Well Logs	Well Log ID:	546802
Well Tag:	Not Reported	Project Tag:	Not Reported
Notice of Intent #:	S024684	Date Received:	02-JUL-08
Diameter:	8	Casing Depth:	40
Well Completion:	19-JUN-08	Well Owner:	Shell Station 121711 | Urs Corporation
Well Type:	Resource Protection	Driller #:	Not Reported
Static Level:	0	Flow Rate (GPM):	0
Flow Type:	Not Reported	PSI:	0
Well Test:	Not Reported	Water Reclamation #:	8

AG292
NNE
1/2 - 1 Mile
Lower

WA WELLS **WALOG1000423217**

Database:	Ecology Well Logs	Well Log ID:	546801
Well Tag:	Not Reported	Project Tag:	Not Reported
Notice of Intent #:	S024684	Date Received:	02-JUL-08
Diameter:	8	Casing Depth:	32
Well Completion:	19-JUN-08	Well Owner:	Shell Station 121711 | Urs Corporation
Well Type:	Resource Protection	Driller #:	Not Reported
Static Level:	0	Flow Rate (GPM):	0
Flow Type:	Not Reported	PSI:	0
Well Test:	Not Reported	Water Reclamation #:	8

AG293
NNE
1/2 - 1 Mile
Lower

WA WELLS **WALOG1000423219**

Database:	Ecology Well Logs	Well Log ID:	546803
Well Tag:	Not Reported	Project Tag:	Not Reported
Notice of Intent #:	S024684	Date Received:	02-JUL-08

Diameter:	8	Casing Depth:	19
Well Completion:	19-JUN-08	Well Owner:	Shell Station 121711 | Urs Corporation
Well Type:	Resource Protection	Driller #:	Not Reported
Static Level:	0	Flow Rate (GPM):	0
Flow Type:	Not Reported	PSI:	0
Well Test:	Not Reported	Water Reclamation #:	8

AG294
NNE
1/2 - 1 Mile
Lower

WA WELLS **WALOG1000423221**

Database:	Ecology Well Logs	Well Log ID:	546805
Well Tag:	Not Reported	Project Tag:	Not Reported
Notice of Intent #:	S024684	Date Received:	02-JUL-08
Diameter:	8	Casing Depth:	20
Well Completion:	19-JUN-08	Well Owner:	Shell Station 121711 | Urs Corporation
Well Type:	Resource Protection	Driller #:	Not Reported
Static Level:	0	Flow Rate (GPM):	0
Flow Type:	Not Reported	PSI:	0
Well Test:	Not Reported	Water Reclamation #:	8

AG295
NNE
1/2 - 1 Mile
Lower

WA WELLS **WALOG1000423220**

Database:	Ecology Well Logs	Well Log ID:	546804
Well Tag:	Not Reported	Project Tag:	Not Reported
Notice of Intent #:	S024684	Date Received:	02-JUL-08
Diameter:	8	Casing Depth:	20
Well Completion:	19-JUN-08	Well Owner:	Shell Station 121711 | Urs Corporation
Well Type:	Resource Protection	Driller #:	Not Reported
Static Level:	0	Flow Rate (GPM):	0
Flow Type:	Not Reported	PSI:	0
Well Test:	Not Reported	Water Reclamation #:	8

AG296
NNE
1/2 - 1 Mile
Lower

WA WELLS **WALOG1000423185**

Database:	Ecology Well Logs	Well Log ID:	546767
Well Tag:	Not Reported	Project Tag:	Not Reported
Notice of Intent #:	A134222	Date Received:	02-JUL-08
Diameter:	0	Casing Depth:	0
Well Completion:	19-JUN-08	Well Owner:	Shell Station | Urs Corp
Well Type:	Decommisioning	Driller #:	Not Reported
Static Level:	0	Flow Rate (GPM):	0
Flow Type:	Not Reported	PSI:	0
Well Test:	Not Reported	Water Reclamation #:	8

Map ID
Direction
Distance
Elevation | Database | EDR ID Number

AG297
NNE
1/2 - 1 Mile
Lower

WA WELLS **WALOG1000423184**

Database:	Ecology Well Logs	Well Log ID:	546766
Well Tag:	Not Reported	Project Tag:	Not Reported
Notice of Intent #:	A134222	Date Received:	02-JUL-08
Diameter:	0	Casing Depth:	0
Well Completion:	19-JUN-08	Well Owner:	Shell Station | Urs Corp
Well Type:	Decommisioning	Driller #:	Not Reported
Static Level:	0	Flow Rate (GPM):	0
Flow Type:	Not Reported	PSI:	0
Well Test:	Not Reported	Water Reclamation #:	8

AG298
NNE
1/2 - 1 Mile
Lower

WA WELLS **WALOG1000423186**

Database:	Ecology Well Logs	Well Log ID:	546768
Well Tag:	Not Reported	Project Tag:	Not Reported
Notice of Intent #:	A134222	Date Received:	02-JUL-08
Diameter:	0	Casing Depth:	0
Well Completion:	19-JUN-08	Well Owner:	Shell Station | Urs Corp
Well Type:	Decommisioning	Driller #:	Not Reported
Static Level:	0	Flow Rate (GPM):	0
Flow Type:	Not Reported	PSI:	0
Well Test:	Not Reported	Water Reclamation #:	8

AG299
NNE
1/2 - 1 Mile
Lower

WA WELLS **WALOG1000423188**

Database:	Ecology Well Logs	Well Log ID:	546770
Well Tag:	Not Reported	Project Tag:	Not Reported
Notice of Intent #:	A134222	Date Received:	02-JUL-08
Diameter:	0	Casing Depth:	0
Well Completion:	19-JUN-08	Well Owner:	Shell Station | Urs Corp
Well Type:	Decommisioning	Driller #:	Not Reported
Static Level:	0	Flow Rate (GPM):	0
Flow Type:	Not Reported	PSI:	0
Well Test:	Not Reported	Water Reclamation #:	8

AG300
NNE
1/2 - 1 Mile
Lower

WA WELLS **WALOG1000423187**

Database:	Ecology Well Logs	Well Log ID:	546769
Well Tag:	Not Reported	Project Tag:	Not Reported
Notice of Intent #:	A134222	Date Received:	02-JUL-08
Diameter:	0	Casing Depth:	0

Well Completion:	19-JUN-08	Well Owner:	Shell Station | Urs Corp
Well Type:	Decommisioning	Driller #:	Not Reported
Static Level:	0	Flow Rate (GPM):	0
Flow Type:	Not Reported	PSI:	0
Well Test:	Not Reported	Water Reclamation #:	8

AG301
NNE
1/2 - 1 Mile
Lower

WA WELLS **WALOG1000423222**

Database:	Ecology Well Logs	Well Log ID:	546806
Well Tag:	Not Reported	Project Tag:	Not Reported
Notice of Intent #:	S024684	Date Received:	02-JUL-08
Diameter:	8	Casing Depth:	20
Well Completion:	19-JUN-08	Well Owner:	Shell Station 121711 | Urs Corporation
Well Type:	Resource Protection	Driller #:	Not Reported
Static Level:	0	Flow Rate (GPM):	0
Flow Type:	Not Reported	PSI:	0
Well Test:	Not Reported	Water Reclamation #:	8

AG302
NNE
1/2 - 1 Mile
Lower

WA WELLS **WALOG1000423225**

Database:	Ecology Well Logs	Well Log ID:	546810
Well Tag:	Not Reported	Project Tag:	Not Reported
Notice of Intent #:	A134222	Date Received:	02-JUL-08
Diameter:	0	Casing Depth:	0
Well Completion:	19-JUN-08	Well Owner:	Shell Station | Urs Corp
Well Type:	Decommisioning	Driller #:	Not Reported
Static Level:	0	Flow Rate (GPM):	0
Flow Type:	Not Reported	PSI:	0
Well Test:	Not Reported	Water Reclamation #:	8

AG303
NNE
1/2 - 1 Mile
Lower

WA WELLS **WALOG1000423224**

Database:	Ecology Well Logs	Well Log ID:	546808
Well Tag:	Not Reported	Project Tag:	Not Reported
Notice of Intent #:	A134222	Date Received:	02-JUL-08
Diameter:	0	Casing Depth:	0
Well Completion:	19-JUN-08	Well Owner:	Shell Station | Urs Corp
Well Type:	Decommisioning	Driller #:	Not Reported
Static Level:	0	Flow Rate (GPM):	0
Flow Type:	Not Reported	PSI:	0
Well Test:	Not Reported	Water Reclamation #:	8

GEOCHECK® - PHYSICAL SETTING SOURCE MAP FINDINGS

Map ID
Direction
Distance
Elevation | Database | EDR ID Number

AG304
NNE
1/2 - 1 Mile
Lower

WA WELLS **WALOG1000423223**

Database:	Ecology Well Logs	Well Log ID:	546807
Well Tag:	Not Reported	Project Tag:	Not Reported
Notice of Intent #:	S024684	Date Received:	02-JUL-08
Diameter:	8	Casing Depth:	8
Well Completion:	19-JUN-08	Well Owner:	Shell Station 121711 | Urs Corporation
Well Type:	Resource Protection	Driller #:	Not Reported
Static Level:	0	Flow Rate (GPM):	0
Flow Type:	Not Reported	PSI:	0
Well Test:	Not Reported	Water Reclamation #:	8

AE305
South
1/2 - 1 Mile
Lower

WA WELLS **WALOG1000179258**

Database:	Ecology Well Logs	Well Log ID:	203884
Well Tag:	Not Reported	Project Tag:	Not Reported
Notice of Intent #:	R039412	Date Received:	01-FEB-99
Diameter:	0	Casing Depth:	0
Well Completion:	11-JAN-99	Well Owner:	Park Hills - Issaquah
Well Type:	Resource Protection	Driller #:	Not Reported
Static Level:	0	Flow Rate (GPM):	0
Flow Type:	Not Reported	PSI:	0
Well Test:	Not Reported	Water Reclamation #:	8

AE306
South
1/2 - 1 Mile
Lower

WA WELLS **WALOG1000179259**

Database:	Ecology Well Logs	Well Log ID:	203885
Well Tag:	Not Reported	Project Tag:	Not Reported
Notice of Intent #:	R039412	Date Received:	01-FEB-99
Diameter:	0	Casing Depth:	0
Well Completion:	07-JAN-99	Well Owner:	Park Hills - Issaquah
Well Type:	Resource Protection	Driller #:	Not Reported
Static Level:	0	Flow Rate (GPM):	0
Flow Type:	Not Reported	PSI:	0
Well Test:	Not Reported	Water Reclamation #:	8

AE307
South
1/2 - 1 Mile
Lower

WA WELLS **WALOG1000100609**

Database:	Ecology Well Logs	Well Log ID:	103858
Well Tag:	Not Reported	Project Tag:	Not Reported
Notice of Intent #:	Not Reported	Date Received:	Not Reported
Diameter:	8	Casing Depth:	120

Well Completion:	06-DEC-73	Well Owner:	Greg Mac Donald
Well Type:	Water	Driller #:	0071
Static Level:	0	Flow Rate (GPM):	0
Flow Type:	Not Reported	PSI:	0
Well Test:	Not Reported	Water Reclamation #:	8

AE308
South
1/2 - 1 Mile
Lower

WA WELLS **WALOG1000179257**

Database:	Ecology Well Logs	Well Log ID:	203883
Well Tag:	Not Reported	Project Tag:	Not Reported
Notice of Intent #:	R039412	Date Received:	01-FEB-99
Diameter:	0	Casing Depth:	0
Well Completion:	08-JAN-99	Well Owner:	Park Hills - Issaquah
Well Type:	Resource Protection	Driller #:	Not Reported
Static Level:	0	Flow Rate (GPM):	0
Flow Type:	Not Reported	PSI:	0
Well Test:	Not Reported	Water Reclamation #:	8

AE309
South
1/2 - 1 Mile
Lower

WA WELLS **WALOG1000628045**

Database:	Ecology Well Logs	Well Log ID:	927126
Well Tag:	Not Reported	Project Tag:	Not Reported
Notice of Intent #:	AE25703	Date Received:	21-MAY-14
Diameter:	6	Casing Depth:	15
Well Completion:	28-FEB-14	Well Owner:	J S Sheehan
Well Type:	Decommisioning	Driller #:	1529
Static Level:	0	Flow Rate (GPM):	0
Flow Type:	Not Reported	PSI:	0
Well Test:	Not Reported	Water Reclamation #:	8

AE310
South
1/2 - 1 Mile
Lower

WA WELLS **WALOG1000663571**

Database:	Ecology Well Logs	Well Log ID:	1008173
Well Tag:	Not Reported	Project Tag:	Not Reported
Notice of Intent #:	SE50666	Date Received:	21-MAY-14
Diameter:	6	Casing Depth:	20
Well Completion:	28-FEB-14	Well Owner:	J S Sheehan
Well Type:	Resource Protection	Driller #:	1529
Static Level:	0	Flow Rate (GPM):	0
Flow Type:	Not Reported	PSI:	0
Well Test:	Not Reported	Water Reclamation #:	8

GEOCHECK® - PHYSICAL SETTING SOURCE MAP FINDINGS

Map ID
Direction
Distance
Elevation

Database | EDR ID Number

AE311
South
1/2 - 1 Mile
Lower

WA WELLS **WALOG1000628044**

Database:	Ecology Well Logs	Well Log ID:	927125
Well Tag:	Not Reported	Project Tag:	Not Reported
Notice of Intent #:	AE25703	Date Received:	21-MAY-14
Diameter:	6	Casing Depth:	25
Well Completion:	28-FEB-14	Well Owner:	J S Sheehan
Well Type:	Decommisioning	Driller #:	1529
Static Level:	0	Flow Rate (GPM):	0
Flow Type:	Not Reported	PSI:	0
Well Test:	Not Reported	Water Reclamation #:	8

AE312
South
1/2 - 1 Mile
Lower

WA WELLS **WALOG1000327316**

Database:	Ecology Well Logs	Well Log ID:	411365
Well Tag:	Not Reported	Project Tag:	Not Reported
Notice of Intent #:	AE01304	Date Received:	09-JUN-05
Diameter:	7	Casing Depth:	138
Well Completion:	27-MAY-05	Well Owner:	John Day Homes Inc
Well Type:	Decommisioning	Driller #:	Not Reported
Static Level:	0	Flow Rate (GPM):	0
Flow Type:	Not Reported	PSI:	0
Well Test:	Not Reported	Water Reclamation #:	8

AE313
South
1/2 - 1 Mile
Lower

WA WELLS **WALOG1000628021**

Database:	Ecology Well Logs	Well Log ID:	927101
Well Tag:	Not Reported	Project Tag:	Not Reported
Notice of Intent #:	AE25703	Date Received:	21-MAY-14
Diameter:	6	Casing Depth:	20
Well Completion:	28-FEB-14	Well Owner:	J S Sheehan
Well Type:	Decommisioning	Driller #:	1529
Static Level:	0	Flow Rate (GPM):	0
Flow Type:	Not Reported	PSI:	0
Well Test:	Not Reported	Water Reclamation #:	8

AE314
South
1/2 - 1 Mile
Lower

WA WELLS **WALOG1000663606**

Database:	Ecology Well Logs	Well Log ID:	1008208
Well Tag:	Not Reported	Project Tag:	Not Reported
Notice of Intent #:	SE50666	Date Received:	21-MAY-14
Diameter:	6	Casing Depth:	15

Well Completion:	28-FEB-14	Well Owner:	J S Sheehan
Well Type:	Resource Protection	Driller #:	1529
Static Level:	0	Flow Rate (GPM):	0
Flow Type:	Not Reported	PSI:	0
Well Test:	Not Reported	Water Reclamation #:	8

AE315
South
1/2 - 1 Mile
Lower

WA WELLS **WALOG1000179261**

Database:	Ecology Well Logs	Well Log ID:	203887
Well Tag:	Not Reported	Project Tag:	Not Reported
Notice of Intent #:	R039412	Date Received:	01-FEB-99
Diameter:	0	Casing Depth:	0
Well Completion:	06-JAN-99	Well Owner:	Park Hills - Issaquah
Well Type:	Resource Protection	Driller #:	Not Reported
Static Level:	0	Flow Rate (GPM):	0
Flow Type:	Not Reported	PSI:	0
Well Test:	Not Reported	Water Reclamation #:	8

AE316
South
1/2 - 1 Mile
Lower

WA WELLS **WALOG1000179260**

Database:	Ecology Well Logs	Well Log ID:	203886
Well Tag:	Not Reported	Project Tag:	Not Reported
Notice of Intent #:	R039412	Date Received:	01-FEB-99
Diameter:	0	Casing Depth:	0
Well Completion:	08-NOV-99	Well Owner:	Park Hills - Issaquah
Well Type:	Resource Protection	Driller #:	Not Reported
Static Level:	0	Flow Rate (GPM):	0
Flow Type:	Not Reported	PSI:	0
Well Test:	Not Reported	Water Reclamation #:	8

AE317
South
1/2 - 1 Mile
Lower

WA WELLS **WALOG1000179262**

Database:	Ecology Well Logs	Well Log ID:	203888
Well Tag:	Not Reported	Project Tag:	Not Reported
Notice of Intent #:	R039412	Date Received:	01-FEB-99
Diameter:	0	Casing Depth:	0
Well Completion:	06-JAN-99	Well Owner:	Park Hills - Issaquah
Well Type:	Resource Protection	Driller #:	Not Reported
Static Level:	0	Flow Rate (GPM):	0
Flow Type:	Not Reported	PSI:	0
Well Test:	Not Reported	Water Reclamation #:	8

GEOCHECK® - PHYSICAL SETTING SOURCE MAP FINDINGS

Map ID
Direction
Distance
Elevation

	Database	EDR ID Number
AE318 **South** **1/2 - 1 Mile** **Lower**	**WA WELLS**	**WALOG1000663608**

Database:	Ecology Well Logs	Well Log ID:	1008210
Well Tag:	Not Reported	Project Tag:	Not Reported
Notice of Intent #:	SE50666	Date Received:	21-MAY-14
Diameter:	6	Casing Depth:	25
Well Completion:	28-FEB-14	Well Owner:	J S Sheehan
Well Type:	Resource Protection	Driller #:	1529
Static Level:	0	Flow Rate (GPM):	0
Flow Type:	Not Reported	PSI:	0
Well Test:	Not Reported	Water Reclamation #:	8

AE319 **South** **1/2 - 1 Mile** **Lower**	**WA WELLS**	**WALOG1000257668**

Database:	Ecology Well Logs	Well Log ID:	332886
Well Tag:	AFT480	Project Tag:	Not Reported
Notice of Intent #:	R061788	Date Received:	09-MAY-02
Diameter:	8	Casing Depth:	27
Well Completion:	29-APR-02	Well Owner:	Ekrm Llc
Well Type:	Resource Protection	Driller #:	Not Reported
Static Level:	0	Flow Rate (GPM):	0
Flow Type:	Not Reported	PSI:	0
Well Test:	Not Reported	Water Reclamation #:	8

AE320 **South** **1/2 - 1 Mile** **Lower**	**WA WELLS**	**WA1100000012637**

Database:	Water Wells	PWS ID:	18025
Source #:	02	Source Name:	Well #2
Source Status:	Active	Source Type:	Ground Water - Well
Source Use:	Permanent	Date Source Effective:	12/22/2005
Date Source Inactive:	Not Reported	Water Resource Inventory Area:	Cedar-Sammamish
Well Depth:	325	Source Susceptibility:	High Susceptibility to Contaminants
System Name:	Pine Lake Water System Association		
Public Water System Group:	B	System Type:	Group B Water System
Full Time Res Pop:	24	Total Population Served:	24
Total Connections:	10	PWS Status:	Active
Residential Connections:	10	DOE Well Tag:	Not Reported
Capacity (GPM):	105	Influenced by Droughts:	Not Reported
Influenced by Flooding:	Not Reported	Influenced by Surface Water:	Not Reported

GEOCHECK® - PHYSICAL SETTING SOURCE MAP FINDINGS

Map ID
Direction
Distance
Elevation | Database | EDR ID Number

AF321
North
1/2 - 1 Mile
Lower

WA WELLS **WALOG1000218966**

Database:	Ecology Well Logs	Well Log ID:	287157
Well Tag:	Not Reported	Project Tag:	Not Reported
Notice of Intent #:	Not Reported	Date Received:	Not Reported
Diameter:	6	Casing Depth:	93
Well Completion:	Not Reported	Well Owner:	Arthur Blais
Well Type:	Water	Driller #:	Not Reported
Static Level:	0	Flow Rate (GPM):	0
Flow Type:	Not Reported	PSI:	0
Well Test:	Not Reported	Water Reclamation #:	8

AH322
NNW
1/2 - 1 Mile
Lower

WA WELLS **WA1100000006919**

Database:	Water Wells	PWS ID:	06002
Source #:	01	Source Name:	WELL #1
Source Status:	Inactive	Source Type:	Ground Water - Well
Source Use:	Permanent	Date Source Effective:	07/15/1997
Date Source Inactive:	10/03/2001	Water Resource Inventory Area:	Cedar-Sammamish
Well Depth:	180	Source Susceptibility:	Not Reported
System Name:	ALLODI WATER	Public Water System Group:	B
System Type:	Group B Water System	Full Time Res Pop:	5
Total Population Served:	5	Total Connections:	2
PWS Status:	Inactive	Residential Connections:	2
DOE Well Tag:	Not Reported	Capacity (GPM):	Not Reported
Influenced by Droughts:	Not Reported	Influenced by Flooding:	Not Reported
Influenced by Surface Water:	U		

323
NW
1/2 - 1 Mile
Lower

WA WELLS **WALOG1000301660**

Database:	Ecology Well Logs	Well Log ID:	382659
Well Tag:	Not Reported	Project Tag:	Not Reported
Notice of Intent #:	A067038	Date Received:	30-JUN-04
Diameter:	36	Casing Depth:	20
Well Completion:	17-JUN-04	Well Owner:	A Tech Development
Well Type:	Decommisioning	Driller #:	Not Reported
Static Level:	0	Flow Rate (GPM):	0
Flow Type:	Not Reported	PSI:	0
Well Test:	Not Reported	Water Reclamation #:	8

GEOCHECK® - PHYSICAL SETTING SOURCE MAP FINDINGS

Map ID
Direction
Distance
Elevation | Database | EDR ID Number

AH324
NNW
1/2 - 1 Mile
Lower

WA WELLS **WALOG1000395186**

Database:	Ecology Well Logs	Well Log ID:	507236
Well Tag:	Not Reported	Project Tag:	Not Reported
Notice of Intent #:	SE01866	Date Received:	29-OCT-07
Diameter:	3.25	Casing Depth:	82
Well Completion:	04-OCT-07	Well Owner:	Sandusky Radio
Well Type:	Resource Protection	Driller #:	Not Reported
Static Level:	0	Flow Rate (GPM):	0
Flow Type:	Not Reported	PSI:	0
Well Test:	Not Reported	Water Reclamation #:	8

AH325
NNW
1/2 - 1 Mile
Lower

WA WELLS **WALOG1000395192**

Database:	Ecology Well Logs	Well Log ID:	507242
Well Tag:	Not Reported	Project Tag:	Not Reported
Notice of Intent #:	SE01866	Date Received:	29-OCT-07
Diameter:	3.25	Casing Depth:	50
Well Completion:	04-OCT-07	Well Owner:	Sandusky Radio
Well Type:	Resource Protection	Driller #:	Not Reported
Static Level:	0	Flow Rate (GPM):	0
Flow Type:	Not Reported	PSI:	0
Well Test:	Not Reported	Water Reclamation #:	8

AH326
NNW
1/2 - 1 Mile
Lower

WA WELLS **WALOG1000395194**

Database:	Ecology Well Logs	Well Log ID:	507244
Well Tag:	Not Reported	Project Tag:	Not Reported
Notice of Intent #:	AE02626	Date Received:	29-OCT-07
Diameter:	3.25	Casing Depth:	82
Well Completion:	04-OCT-07	Well Owner:	Sandusky Radio
Well Type:	Decommisioning	Driller #:	Not Reported
Static Level:	0	Flow Rate (GPM):	0
Flow Type:	Not Reported	PSI:	0
Well Test:	Not Reported	Water Reclamation #:	8

AH327
NNW
1/2 - 1 Mile
Lower

WA WELLS **WALOG1000395195**

Database:	Ecology Well Logs	Well Log ID:	507245
Well Tag:	Not Reported	Project Tag:	Not Reported
Notice of Intent #:	AE02626	Date Received:	29-OCT-07
Diameter:	3.25	Casing Depth:	50

Well Completion:	04-OCT-07	Well Owner:	Sandusky Radio
Well Type:	Decommisioning	Driller #:	Not Reported
Static Level:	0	Flow Rate (GPM):	0
Flow Type:	Not Reported	PSI:	0
Well Test:	Not Reported	Water Reclamation #:	8

AH328
NNW
1/2 - 1 Mile
Lower

WA WELLS **WALOG1000395196**

Database:	Ecology Well Logs	Well Log ID:	507246
Well Tag:	Not Reported	Project Tag:	Not Reported
Notice of Intent #:	AE02626	Date Received:	29-OCT-07
Diameter:	3.25	Casing Depth:	70
Well Completion:	04-OCT-07	Well Owner:	Sandusky Radio
Well Type:	Decommisioning	Driller #:	Not Reported
Static Level:	0	Flow Rate (GPM):	0
Flow Type:	Not Reported	PSI:	0
Well Test:	Not Reported	Water Reclamation #:	8

AH329
NNW
1/2 - 1 Mile
Lower

WA WELLS **WALOG1000395193**

Database:	Ecology Well Logs	Well Log ID:	507243
Well Tag:	Not Reported	Project Tag:	Not Reported
Notice of Intent #:	SE01866	Date Received:	29-OCT-07
Diameter:	3.25	Casing Depth:	70
Well Completion:	04-OCT-07	Well Owner:	Sandusky Radio
Well Type:	Resource Protection	Driller #:	Not Reported
Static Level:	0	Flow Rate (GPM):	0
Flow Type:	Not Reported	PSI:	0
Well Test:	Not Reported	Water Reclamation #:	8

AI330
SSE
1/2 - 1 Mile
Lower

WA WELLS **WALOG1000644869**

Database:	Ecology Well Logs	Well Log ID:	956895
Well Tag:	Not Reported	Project Tag:	Not Reported
Notice of Intent #:	AE29878	Date Received:	08-FEB-15
Diameter:	6	Casing Depth:	15
Well Completion:	08-DEC-14	Well Owner:	Mickle
Well Type:	Decommisioning	Driller #:	3113
Static Level:	0	Flow Rate (GPM):	0
Flow Type:	Dry Hole	PSI:	0
Well Test:	Not Reported	Water Reclamation #:	8

GEOCHECK® - PHYSICAL SETTING SOURCE MAP FINDINGS

Map ID
Direction
Distance
Elevation | Database | EDR ID Number

AI331
SSE
1/2 - 1 Mile
Lower

WA WELLS **WALOG1000644868**

Database:	Ecology Well Logs	Well Log ID:	956894
Well Tag:	Not Reported	Project Tag:	Not Reported
Notice of Intent #:	SE53390	Date Received:	08-FEB-15
Diameter:	6	Casing Depth:	15
Well Completion:	08-DEC-14	Well Owner:	Mickle
Well Type:	Resource Protection	Driller #:	3113
Static Level:	0	Flow Rate (GPM):	0
Flow Type:	Dry Hole	PSI:	0
Well Test:	Not Reported	Water Reclamation #:	8

AI332
SSE
1/2 - 1 Mile
Lower

WA WELLS **WALOG1000725823**

Database:	Ecology Well Logs	Well Log ID:	1570660
Well Tag:	Not Reported	Project Tag:	Not Reported
Notice of Intent #:	A086288	Date Received:	29-JUN-16
Diameter:	6	Casing Depth:	185
Well Completion:	17-JUN-16	Well Owner:	Barbara Hawley/Bpw Builders
Well Type:	Decommisioning	Driller #:	0233
Static Level:	0	Flow Rate (GPM):	0
Flow Type:	Not Reported	PSI:	0
Well Test:	Not Reported	Water Reclamation #:	8

AI333
SSE
1/2 - 1 Mile
Lower

WA WELLS **WALOG1000688448**

Database:	Ecology Well Logs	Well Log ID:	1063642
Well Tag:	Not Reported	Project Tag:	Not Reported
Notice of Intent #:	SE53390	Date Received:	22-JUL-15
Diameter:	1	Casing Depth:	3
Well Completion:	09-JUL-15	Well Owner:	Keith Mickle
Well Type:	Resource Protection	Driller #:	3113
Static Level:	0	Flow Rate (GPM):	0
Flow Type:	Not Reported	PSI:	0
Well Test:	Not Reported	Water Reclamation #:	8

AI334
SSE
1/2 - 1 Mile
Lower

WA WELLS **WALOG1000614893**

Database:	Ecology Well Logs	Well Log ID:	905158
Well Tag:	Not Reported	Project Tag:	A1
Notice of Intent #:	AE24987	Date Received:	10-JAN-14
Diameter:	8	Casing Depth:	15

Well Completion:	20-DEC-13	Well Owner:	Westcot Homes
Well Type:	Decommisioning	Driller #:	2684
Static Level:	0	Flow Rate (GPM):	0
Flow Type:	Not Reported	PSI:	0
Well Test:	Not Reported	Water Reclamation #:	8

AI335
SSE
1/2 - 1 Mile
Lower

WA WELLS **WALOG1000101518**

Database:	Ecology Well Logs	Well Log ID:	105083
Well Tag:	Not Reported	Project Tag:	Not Reported
Notice of Intent #:	Not Reported	Date Received:	Not Reported
Diameter:	6	Casing Depth:	220
Well Completion:	27-DEC-72	Well Owner:	Leitch - Warren
Well Type:	Water	Driller #:	Not Reported
Static Level:	0	Flow Rate (GPM):	0
Flow Type:	Not Reported	PSI:	0
Well Test:	Not Reported	Water Reclamation #:	8

AI336
SSE
1/2 - 1 Mile
Lower

WA WELLS **WALOG1000603150**

Database:	Ecology Well Logs	Well Log ID:	881900
Well Tag:	Not Reported	Project Tag:	Not Reported
Notice of Intent #:	AE23693	Date Received:	23-OCT-13
Diameter:	6	Casing Depth:	104
Well Completion:	11-OCT-13	Well Owner:	Watterson Excavating
Well Type:	Decommisioning	Driller #:	Not Reported
Static Level:	0	Flow Rate (GPM):	0
Flow Type:	Not Reported	PSI:	0
Well Test:	Not Reported	Water Reclamation #:	8

AI337
SSE
1/2 - 1 Mile
Lower

WA WELLS **WALOG1000614808**

Database:	Ecology Well Logs	Well Log ID:	905058
Well Tag:	Not Reported	Project Tag:	TB1
Notice of Intent #:	SE50163	Date Received:	10-JAN-14
Diameter:	8	Casing Depth:	15
Well Completion:	20-DEC-13	Well Owner:	Westcot Homes
Well Type:	Resource Protection	Driller #:	2684
Static Level:	0	Flow Rate (GPM):	0
Flow Type:	Not Reported	PSI:	0
Well Test:	Not Reported	Water Reclamation #:	8

GEOCHECK® - PHYSICAL SETTING SOURCE MAP FINDINGS

Map ID
Direction
Distance
Elevation | Database | EDR ID Number

AI338
SSE
1/2 - 1 Mile
Lower

WA WELLS **WA1100000012016**

Database:	Water Wells	PWS ID:	15509
Source #:	01	Source Name:	MCBRIDE WATER SYS.
Source Status:	Active	Source Type:	Ground Water - Well
Source Use:	Permanent	Date Source Effective:	01/01/1970
Date Source Inactive:	Not Reported	Water Resource Inventory Area:	Cedar-Sammamish
Well Depth:	338	Source Susceptibility:	X
System Name:	MC BRIDE WATER SYSTEM	Public Water System Group:	B
System Type:	Group B Water System	Full Time Res Pop:	8
Total Population Served:	8	Total Connections:	3
PWS Status:	Active	Residential Connections:	3
DOE Well Tag:	Not Reported	Capacity (GPM):	9
Influenced by Droughts:	Not Reported	Influenced by Flooding:	Not Reported
Influenced by Surface Water:	U		

339
SSW
1/2 - 1 Mile
Lower

WA WELLS **WA1100000000005**

Database:	Water Wells	PWS ID:	00042
Source #:	01	Source Name:	WELL
Source Status:	Active	Source Type:	Ground Water - Well
Source Use:	Permanent	Date Source Effective:	05/01/1990
Date Source Inactive:	Not Reported	Water Resource Inventory Area:	Snohomish
Well Depth:	83	Source Susceptibility:	High Susceptibility to Contaminants
System Name:	SMITH AND SMITH	Public Water System Group:	B
System Type:	Group B Water System	Full Time Res Pop:	5
Total Population Served:	5	Total Connections:	2
PWS Status:	Active	Residential Connections:	2
DOE Well Tag:	Not Reported	Capacity (GPM):	3
Influenced by Droughts:	Not Reported	Influenced by Flooding:	Not Reported
Influenced by Surface Water:	U		

340
SSE
1/2 - 1 Mile
Lower

WA WELLS **WA1100000015594**

Database:	Water Wells	PWS ID:	29061
Source #:	01	Source Name:	DRILLED WELL
Source Status:	Inactive	Source Type:	Ground Water - Well
Source Use:	Permanent	Date Source Effective:	01/01/1970
Date Source Inactive:	06/02/1993	Water Resource Inventory Area:	Cedar-Sammamish
Well Depth:	180	Source Susceptibility:	Not Reported
System Name:	HAWLEY/DWARTE WATER SYSTEM		
Public Water System Group:	B	System Type:	Group B Water System
Full Time Res Pop:	5	Total Population Served:	5
Total Connections:	4	PWS Status:	Inactive
Residential Connections:	2	DOE Well Tag:	Not Reported
Capacity (GPM):	17	Influenced by Droughts:	Not Reported
Influenced by Flooding:	Not Reported	Influenced by Surface Water:	U

GEOCHECK® - PHYSICAL SETTING SOURCE MAP FINDINGS

Map ID
Direction
Distance
Elevation | Database | EDR ID Number

341
SSE
1/2 - 1 Mile
Lower

FED USGS **USGS40001262333**

Organization ID:	USGS-WA		
Organization Name:	USGS Washington Water Science Center		
Monitor Location:	24N/06E-22C01	Type:	Well
Description:	Not Reported	HUC:	17110012
Drainage Area:	Not Reported	Drainage Area Units:	Not Reported
Contrib Drainage Area:	Not Reported	Contrib Drainage Area Unts:	Not Reported
Aquifer:	Not Reported	Formation Type:	Not Reported
Aquifer Type:	Not Reported	Construction Date:	19770910
Well Depth:	240	Well Depth Units:	ft
Well Hole Depth:	240	Well Hole Depth Units:	ft

Ground water levels,Number of Measurements:	2	Level reading date:	1990-08-09
Feet below surface:	51.9	Feet to sea level:	Not Reported
Note:	Not Reported		
Level reading date:	1977-09-10	Feet below surface:	39
Feet to sea level:	Not Reported	Note:	Not Reported

342
ESE
1/2 - 1 Mile
Lower

WA WELLS **WALOG1000103349**

Database:	Ecology Well Logs	Well Log ID:	107927
Well Tag:	Not Reported	Project Tag:	Not Reported
Notice of Intent #:	A000968	Date Received:	02-MAY-94
Diameter:	0	Casing Depth:	0
Well Completion:	25-APR-94	Well Owner:	Tom Parmenter
Well Type:	Decommisioning	Driller #:	Not Reported
Static Level:	0	Flow Rate (GPM):	0
Flow Type:	Not Reported	PSI:	0
Well Test:	Not Reported	Water Reclamation #:	8

GEOCHECK® - PHYSICAL SETTING SOURCE MAP FINDINGS
RADON

AREA RADON INFORMATION

Federal EPA Radon Zone for KING County: 3

Note: Zone 1 indoor average level > 4 pCi/L.
: Zone 2 indoor average level >= 2 pCi/L and <= 4 pCi/L.
: Zone 3 indoor average level < 2 pCi/L.

Federal Area Radon Information for KING COUNTY, WA

Number of sites tested: 106

Area	Average Activity	% <4 pCi/L	% 4-20 pCi/L	% >20 pCi/L
Living Area - 1st Floor	0.334 pCi/L	99%	1%	0%
Living Area - 2nd Floor	0.800 pCi/L	100%	0%	0%
Basement	0.538 pCi/L	97%	3%	0%

PHYSICAL SETTING SOURCE RECORDS SEARCHED

TOPOGRAPHIC INFORMATION

USGS 7.5' Digital Elevation Model (DEM)
Source: United States Geologic Survey
EDR acquired the USGS 7.5' Digital Elevation Model in 2002 and updated it in 2006. The 7.5 minute DEM corresponds to the USGS 1:24,000- and 1:25,000-scale topographic quadrangle maps. The DEM provides elevation data with consistent elevation units and projection.

Current USGS 7.5 Minute Topographic Map
Source: U.S. Geological Survey

HYDROLOGIC INFORMATION

Flood Zone Data: This data was obtained from the Federal Emergency Management Agency (FEMA). It depicts 100-year and 500-year flood zones as defined by FEMA. It includes the National Flood Hazard Layer (NFHL) which incorporates Flood Insurance Rate Map (FIRM) data and Q3 data from FEMA in areas not covered by NFHL.
Source: FEMA
Telephone: 877-336-2627
Date of Government Version: 2003, 2015

NWI: National Wetlands Inventory. This data, available in select counties across the country, was obtained by EDR in 2002, 2005 and 2010 from the U.S. Fish and Wildlife Service.

State Wetlands Data: Wetland Inventory
Source: Department of Ecology
Telephone: 360-407-6121

HYDROGEOLOGIC INFORMATION

AQUIFLOW^{R} Information System
Source: EDR proprietary database of groundwater flow information
EDR has developed the AQUIFLOW Information System (AIS) to provide data on the general direction of groundwater flow at specific points. EDR has reviewed reports submitted to regulatory authorities at select sites and has extracted the date of the report, hydrogeologically determined groundwater flow direction and depth to water table information.

GEOLOGIC INFORMATION

Geologic Age and Rock Stratigraphic Unit
Source: P.G. Schruben, R.E. Arndt and W.J. Bawiec, Geology of the Conterminous U.S. at 1:2,500,000 Scale - A digital representation of the 1974 P.B. King and H.M. Beikman Map, USGS Digital Data Series DDS - 11 (1994).

STATSGO: State Soil Geographic Database
Source: Department of Agriculture, Natural Resources Conservation Service (NRCS)
The U.S. Department of Agriculture's (USDA) Natural Resources Conservation Service (NRCS) leads the national Conservation Soil Survey (NCSS) and is responsible for collecting, storing, maintaining and distributing soil survey information for privately owned lands in the United States. A soil map in a soil survey is a representation of soil patterns in a landscape. Soil maps for STATSGO are compiled by generalizing more detailed (SSURGO) soil survey maps.

SSURGO: Soil Survey Geographic Database
Source: Department of Agriculture, Natural Resources Conservation Service (NRCS)
Telephone: 800-672-5559
SSURGO is the most detailed level of mapping done by the Natural Resources Conservation Service, mapping scales generally range from 1:12,000 to 1:63,360. Field mapping methods using national standards are used to construct the soil maps in the Soil Survey Geographic (SSURGO) database. SSURGO digitizing duplicates the original soil survey maps. This level of mapping is designed for use by landowners, townships and county natural resource planning and management.

PHYSICAL SETTING SOURCE RECORDS SEARCHED

LOCAL / REGIONAL WATER AGENCY RECORDS

FEDERAL WATER WELLS

PWS: Public Water Systems
Source: EPA/Office of Drinking Water
Telephone: 202-564-3750
Public Water System data from the Federal Reporting Data System. A PWS is any water system which provides water to at least 25 people for at least 60 days annually. PWSs provide water from wells, rivers and other sources.

PWS ENF: Public Water Systems Violation and Enforcement Data
Source: EPA/Office of Drinking Water
Telephone: 202-564-3750
Violation and Enforcement data for Public Water Systems from the Safe Drinking Water Information System (SDWIS) after August 1995. Prior to August 1995, the data came from the Federal Reporting Data System (FRDS).

USGS Water Wells: USGS National Water Inventory System (NWIS)
This database contains descriptive information on sites where the USGS collects or has collected data on surface water and/or groundwater. The groundwater data includes information on wells, springs, and other sources of groundwater.

STATE RECORDS

Water Wells
Source: Department of Health
Telephone: 360-236-3148
Group A and B well locations.

Water Well Listing
Source: Public Utility District
Telephone: 206-779-7656
A listing of water well locations in Kitsap County.

Ecology Well Logs
Source: Department of Ecology
Telephone: 360-407-7294
Point geodatabase with a record for each Ecology well report. Points are located by quarter quarter section centroid. Points contain all well report types including water wells, resource protection wells, and decommissioned wells.

OTHER STATE DATABASE INFORMATION

Oil and Gas Well Listing
Source: Department of Natural Resources
Telephone: 360-902-1450
Locations that represent oil and gas test well sites in Washington State from 1890 to present.

RADON

Area Radon Information
Source: USGS
Telephone: 703-356-4020
The National Radon Database has been developed by the U.S. Environmental Protection Agency (USEPA) and is a compilation of the EPA/State Residential Radon Survey and the National Residential Radon Survey. The study covers the years 1986 - 1992. Where necessary data has been supplemented by information collected at private sources such as universities and research institutions.

EPA Radon Zones
Source: EPA
Telephone: 703-356-4020
Sections 307 & 309 of IRAA directed EPA to list and identify areas of U.S. with the potential for elevated indoor radon levels.

PHYSICAL SETTING SOURCE RECORDS SEARCHED

OTHER

Airport Landing Facilities: Private and public use landing facilities
Source: Federal Aviation Administration, 800-457-6656

Epicenters: World earthquake epicenters, Richter 5 or greater
Source: Department of Commerce, National Oceanic and Atmospheric Administration

Earthquake Fault Lines: The fault lines displayed on EDR's Topographic map are digitized quaternary faultlines, prepared in 1975 by the United State Geological Survey

STREET AND ADDRESS INFORMATION

© 2015 TomTom North America, Inc. All rights reserved. This material is proprietary and the subject of copyright protection and other intellectual property rights owned by or licensed to Tele Atlas North America, Inc. The use of this material is subject to the terms of a license agreement. You will be held liable for any unauthorized copying or disclosure of this material.

APPENDIX D

Environmental Data Resources, Inc.
Certified Sanborn® Map Report

Environmental Data Resources, Inc.
City Directory Image Report

Environmental Data Resources, Inc.
Aerial Photo Decade Package

Environmental Data Resources, Inc.
Historical Topo Map Report with QuadMatch™

4221 228TH AVE SE

4221 228TH AVE SE

ISSAQUAH, WA 98029

Inquiry Number: 5874721.3

November 19, 2019

Certified Sanborn® Map Report

6 Armstrong Road, 4th floor
Shelton, CT 06484
Toll Free: 800.352.0050
www.edrnet.com

Certified Sanborn® Map Report

11/19/19

Site Name:

4221 228TH AVE SE
4221 228TH AVE SE
ISSAQUAH, WA 98029
EDR Inquiry # 5874721.3

Client Name:

Associated Earth Sciences Inc.
911 5th Avenue
Kirkland, WA 98033
Contact: Kendra Pivaroff-Ward

The Sanborn Library has been searched by EDR and maps covering the target property location as provided by Associated Earth Sciences Inc. were identified for the years listed below. The Sanborn Library is the largest, most complete collection of fire insurance maps. The collection includes maps from Sanborn, Bromley, Perris & Browne, Hopkins, Barlow, and others. Only Environmental Data Resources Inc. (EDR) is authorized to grant rights for commercial reproduction of maps by the Sanborn Library LLC, the copyright holder for the collection. Results can be authenticated by visiting www.edrnet.com/sanborn.

The Sanborn Library is continually enhanced with newly identified map archives. This report accesses all maps in the collection as of the day this report was generated.

Certified Sanborn Results:

Certification # 6680-4127-B7A9

PO # 180070V001

Project Phase I ESA

UNMAPPED PROPERTY

This report certifies that the complete holdings of the Sanborn Library, LLC collection have been searched based on client supplied target property information, and fire insurance maps covering the target property were not found.

Sanborn® Library search results

Certification #: 6680-4127-B7A9

The Sanborn Library includes more than 1.2 million fire insurance maps from Sanborn, Bromley, Perris & Browne, Hopkins, Barlow and others which track historical property usage in approximately 12,000 American cities and towns. Collections searched:

- ☑ Library of Congress
- ☑ University Publications of America
- ☑ EDR Private Collection

The Sanborn Library LLC Since 1866™

Limited Permission To Make Copies

Associated Earth Sciences Inc. (the client) is permitted to make up to FIVE photocopies of this Sanborn Map transmittal and each fire insurance map accompanying this report solely for the limited use of its customer. No one other than the client is authorized to make copies. Upon request made directly to an EDR Account Executive, the client may be permitted to make a limited number of additional photocopies. This permission is conditioned upon compliance by the client, its customer and their agents with EDR's copyright policy; a copy of which is available upon request.

Disclaimer - Copyright and Trademark Notice

This Report contains certain information obtained from a variety of public and other sources reasonably available to Environmental Data Resources, Inc. It cannot be concluded from this Report that coverage information for the target and surrounding properties does not exist from other sources. NO WARRANTY EXPRESSED OR IMPLIED, IS MADE WHATSOEVER IN CONNECTION WITH THIS REPORT. ENVIRONMENTAL DATA RESOURCES, INC. SPECIFICALLY DISCLAIMS THE MAKING OF ANY SUCH WARRANTIES, INCLUDING WITHOUT LIMITATION, MERCHANTABILITY OR FITNESS FOR A PARTICULAR USE OR PURPOSE. ALL RISK IS ASSUMED BY THE USER. IN NO EVENT SHALL ENVIRONMENTAL DATA RESOURCES, INC. BE LIABLE TO ANYONE, WHETHER ARISING OUT OF ERRORS OR OMISSIONS, NEGLIGENCE, ACCIDENT OR ANY OTHER CAUSE, FOR ANY LOSS OF DAMAGE, INCLUDING, WITHOUT LIMITATION, SPECIAL, INCIDENTAL, CONSEQUENTIAL, OR EXEMPLARY DAMAGES. ANY LIABILITY ON THE PART OF ENVIRONMENTAL DATA RESOURCES, INC. IS STRICTLY LIMITED TO A REFUND OF THE AMOUNT PAID FOR THIS REPORT. Purchaser accepts this Report "AS IS". Any analyses, estimates, ratings, environmental risk levels or risk codes provided in this Report are provided for illustrative purposes only, and are not intended to provide, nor should they be interpreted as providing any facts regarding, or prediction or forecast of, any environmental risk for any property. Only a Phase I Environmental Site Assessment performed by an environmental professional can provide information regarding the environmental risk for any property. Additionally, the information provided in this Report is not to be construed as legal advice.

Copyright 2019 by Environmental Data Resources, Inc. All rights reserved. Reproduction in any media or format, in whole or in part, of any report or map of Environmental Data Resources, Inc., or its affiliates, is prohibited without prior written permission.

EDR and its logos (including Sanborn and Sanborn Map) are trademarks of Environmental Data Resources, Inc. or its affiliates. All other trademarks used herein are the property of their respective owners.

4221 228TH AVE SE
4221 228TH AVE SE
ISSAQUAH, WA 98029

Inquiry Number: 5874721.5
November 21, 2019

The EDR-City Directory Image Report

Environmental Data Resources Inc

6 Armstrong Road
Shelton, CT 06484
800.352.0050
www.edrnet.com

TABLE OF CONTENTS

SECTION

Executive Summary

Findings

City Directory Images

Thank you for your business.
Please contact EDR at 1-800-352-0050
with any questions or comments.

Disclaimer - Copyright and Trademark Notice

This Report contains certain information obtained from a variety of public and other sources reasonably available to Environmental Data Resources, Inc. It cannot be concluded from this Report that coverage information for the target and surrounding properties does not exist from other sources. **NO WARRANTY EXPRESSED OR IMPLIED, IS MADE WHATSOEVER IN CONNECTION WITH THIS REPORT. ENVIRONMENTAL DATA RESOURCES, INC. SPECIFICALLY DISCLAIMS THE MAKING OF ANY SUCH WARRANTIES, INCLUDING WITHOUT LIMITATION, MERCHANTABILITY OR FITNESS FOR A PARTICULAR USE OR PURPOSE. ALL RISK IS ASSUMED BY THE USER. IN NO EVENT SHALL ENVIRONMENTAL DATA RESOURCES, INC. BE LIABLE TO ANYONE, WHETHER ARISING OUT OF ERRORS OR OMISSIONS, NEGLIGENCE, ACCIDENT OR ANY OTHER CAUSE, FOR ANY LOSS OR DAMAGE, INCLUDING, WITHOUT LIMITATION, SPECIAL, INCIDENTAL, CONSEQUENTIAL, OR EXEMPLARY DAMAGES. ANY LIABILITY ON THE PART OF ENVIRONMENTAL DATA RESOURCES, INC. IS STRICTLY LIMITED TO A REFUND OF THE AMOUNT PAID FOR THIS REPORT.** Purchaser accepts this Report "AS IS". Any analyses, estimates, ratings, environmental risk levels or risk codes provided in this Report are provided for illustrative purposes only, and are not intended to provide, nor should they be interpreted as providing any facts regarding, or prediction orforecast of, any environmental risk for any property. Only a Phase I Environmental Site Assessment performed by an environmental professional can provide information regarding the environmental risk for any property. Additionally, the information provided in this Report is not to be construed as legal advice.

Copyright 2017 by Environmental Data Resources, Inc. All rights reserved. Reproduction in any media or format, in whole or in part, of any report or map of Environmental Data Resources, Inc. or its affiliates is prohibited without prior written permission.

EDR and its logos (including Sanborn and Sanborn Map) are trademarks of Environmental Data Resources, Inc. or its affiliates. All other trademarks used herein are the property of their respective owners.

EXECUTIVE SUMMARY

DESCRIPTION

Environmental Data Resources, Inc.'s (EDR) City Directory Report is a screening tool designed to assist environmental professionals in evaluating potential liability on a target property resulting from past activities. EDR's City Directory Report includes a search of available city directory data at 5 year intervals.

RECORD SOURCES

EDR's Digital Archive combines historical directory listings from sources such as Cole Information and Dun & Bradstreet. These standard sources of property information complement and enhance each other to provide a more comprehensive report.

EDR is licensed to reproduce certain City Directory works by the copyright holders of those works. The purchaser of this EDR City Directory Report may include it in report(s) delivered to a customer. Reproduction of City Directories without permission of the publisher or licensed vendor may be a violation of copyright.



RESEARCH SUMMARY

The following research sources were consulted in the preparation of this report. A check mark indicates where information was identified in the source and provided in this report.

Year	Target Street	Cross Street	Source
2014	☑	☐	EDR Digital Archive
2010	☑	☐	EDR Digital Archive
2005	☑	☐	EDR Digital Archive
2000	☑	☐	EDR Digital Archive
1995	☑	☐	EDR Digital Archive
1992	☑	☐	EDR Digital Archive

FINDINGS

TARGET PROPERTY STREET

4221 228TH AVE SE
ISSAQUAH, WA 98029

Year	*CD Image*	*Source*
228TH AVE SE		
2014	pg A1	EDR Digital Archive
2010	pg A2	EDR Digital Archive
2005	pg A3	EDR Digital Archive
2000	pg A4	EDR Digital Archive
1995	pg A5	EDR Digital Archive
1992	pg A6	EDR Digital Archive

FINDINGS

CROSS STREETS

No Cross Streets Identified

City Directory Images

Target Street	Cross Street	Source
✓	-	EDR Digital Archive

228TH AVE SE 2014

4221 SAMMANISH CHRISTIAN SCHOOL
YOUNG MENS CHRISTIAN

Target Street	Cross Street	Source
✓	-	EDR Digital Archive

228TH AVE SE 2010

4221 CITY CHURCH
LUTHERAN BIBLE INST SEATTLE
SAMMANISH CHRISTIAN SCHOOL
SAMMANISH Y M C A INC
YOUNG MENS CHRISTIAN

Target Street	Cross Street	Source
✓	-	EDR Digital Archive

228TH AVE SE 2005

4221 CITY CHURCH
SAMMAMISH YMCA INC
SAMMANISH CHRISTIAN SCHOOL
TRINITY LUTHERAN COLLEGE
YOUNG MENS CHRSTN ASSN SEATTL

Target Street	Cross Street	Source
✓	-	EDR Digital Archive

228TH AVE SE 2000

4221 LUTHERAN BB INST OF SEATTLE
SAMMAMISH YMCA INC

Target Street	Cross Street	Source
✓	-	EDR Digital Archive

228TH AVE SE 1995

4221 LUTHERAN BB INST OF SEATTLE
PINE LAKE PRESBYTERIAN CHURCH
WORLD MISSION PRAYER LEAGUE

Target Street	Cross Street	Source
✓	-	EDR Digital Archive

228TH AVE SE 1992

3607 FLESNER, V
HULL, MICK
LUTHERAN OTDOOR MINISTRY ASSN
4221 LUTHERAN BB INST OF SEATTLE
PINE LAKE PRESBYTERIAN CHURCH
R & R RESOURCES CORP
WORLD MISSION PRAYER LEAGUE
5004 BAKER, JOHN B

The following are notes from our review of the City Directories. Occupants of concern are noted in **bold**.

Street Address	Distance / Direction from Subject Property	Occupant	Duration (years)
4221 228th Avenue SE	Subject Property	Lutheran Bible Institute of Seattle	1992 - 2010
		Pine Lake Presbyterian Church	1992 - 1995
		R & R Resources Corp	1992
		World Mission Prayer League	1992 - 1995
		Sammamish YMCA, Inc	2000 - 2010
		City Church	2005 - 2010
		Sammamish Christian School	2005 - 2014
		YMCA Seattle	2005 - 2014
3607 228th Avenue SE	0.4 miles north	Flesner, V.; Hull Mick	1992
		Lutheran Outdoor Ministry Association	
5004 228th Avenue SE	0.4 miles south	Baker, John B.	1992

4221 228TH AVE SE

4221 228TH AVE SE

ISSAQUAH, WA 98029

Inquiry Number: 5874721.8

November 19, 2019

The EDR Aerial Photo Decade Package

6 Armstrong Road, 4th floor
Shelton, CT 06484
Toll Free: 800.352.0050
www.edrnet.com

EDR Aerial Photo Decade Package

11/19/19

Site Name:

4221 228TH AVE SE
4221 228TH AVE SE
ISSAQUAH, WA 98029
EDR Inquiry # 5874721.8

Client Name:

Associated Earth Sciences Inc.
911 5th Avenue
Kirkland, WA 98033
Contact: Kendra Pivaroff-Ward

Environmental Data Resources, Inc. (EDR) Aerial Photo Decade Package is a screening tool designed to assist environmental professionals in evaluating potential liability on a target property resulting from past activities. EDR's professional researchers provide digitally reproduced historical aerial photographs, and when available, provide one photo per decade.

Search Results:

Year	Scale	Details	Source
2017	1"=500'	Flight Year: 2017	USDA/NAIP
2013	1"=500'	Flight Year: 2013	USDA/NAIP
2009	1"=500'	Flight Year: 2009	USDA/NAIP
2006	1"=500'	Flight Year: 2006	USDA/NAIP
1991	1"=500'	Flight Date: July 18, 1991	USGS
1990	1"=500'	Acquisition Date: July 18, 1990	USGS/DOQQ
1980	1"=500'	Flight Date: July 27, 1980	USDA
1977	1"=500'	Flight Date: September 13, 1977	USGS
1968	1"=500'	Flight Date: September 03, 1968	USGS
1965	1"=500'	Flight Date: July 01, 1965	NRWA
1957	1"=500'	Flight Date: September 13, 1957	USGS
1943	1"=500'	Flight Date: May 18, 1943	DIA

When delivered electronically by EDR, the aerial photo images included with this report are for ONE TIME USE ONLY. Further reproduction of these aerial photo images is prohibited without permission from EDR. For more information contact your EDR Account Executive.

Disclaimer - Copyright and Trademark Notice

This Report contains certain information obtained from a variety of public and other sources reasonably available to Environmental Data Resources, Inc. It cannot be concluded from this Report that coverage information for the target and surrounding properties does not exist from other sources. NO WARRANTY EXPRESSED OR IMPLIED, IS MADE WHATSOEVER IN CONNECTION WITH THIS REPORT. ENVIRONMENTAL DATA RESOURCES, INC. SPECIFICALLY DISCLAIMS THE MAKING OF ANY SUCH WARRANTIES, INCLUDING WITHOUT LIMITATION, MERCHANTABILITY OR FITNESS FOR A PARTICULAR USE OR PURPOSE. ALL RISK IS ASSUMED BY THE USER. IN NO EVENT SHALL ENVIRONMENTAL DATA RESOURCES, INC. BE LIABLE TO ANYONE, WHETHER ARISING OUT OF ERRORS OR OMISSIONS, NEGLIGENCE, ACCIDENT OR ANY OTHER CAUSE, FOR ANY LOSS OF DAMAGE, INCLUDING, WITHOUT LIMITATION, SPECIAL, INCIDENTAL, CONSEQUENTIAL, OR EXEMPLARY DAMAGES. ANY LIABILITY ON THE PART OF ENVIRONMENTAL DATA RESOURCES, INC. IS STRICTLY LIMITED TO A REFUND OF THE AMOUNT PAID FOR THIS REPORT. Purchaser accepts this Report "AS IS". Any analyses, estimates, ratings, environmental risk levels or risk codes provided in this Report are provided for illustrative purposes only, and are not intended to provide, nor should they be interpreted as providing any facts regarding, or prediction or forecast of, any environmental risk for any property. Only a Phase I Environmental Site Assessment performed by an environmental professional can provide information regarding the environmental risk for any property. Additionally, the information provided in this Report is not to be construed as legal advice.

Copyright 2019 by Environmental Data Resources, Inc. All rights reserved. Reproduction in any media or format, in whole or in part, of any report or map of Environmental Data Resources, Inc., or its affiliates, is prohibited without prior written permission.

EDR and its logos (including Sanborn and Sanborn Map) are trademarks of Environmental Data Resources, Inc. or its affiliates. All other trademarks used herein are the property of their respective owners.

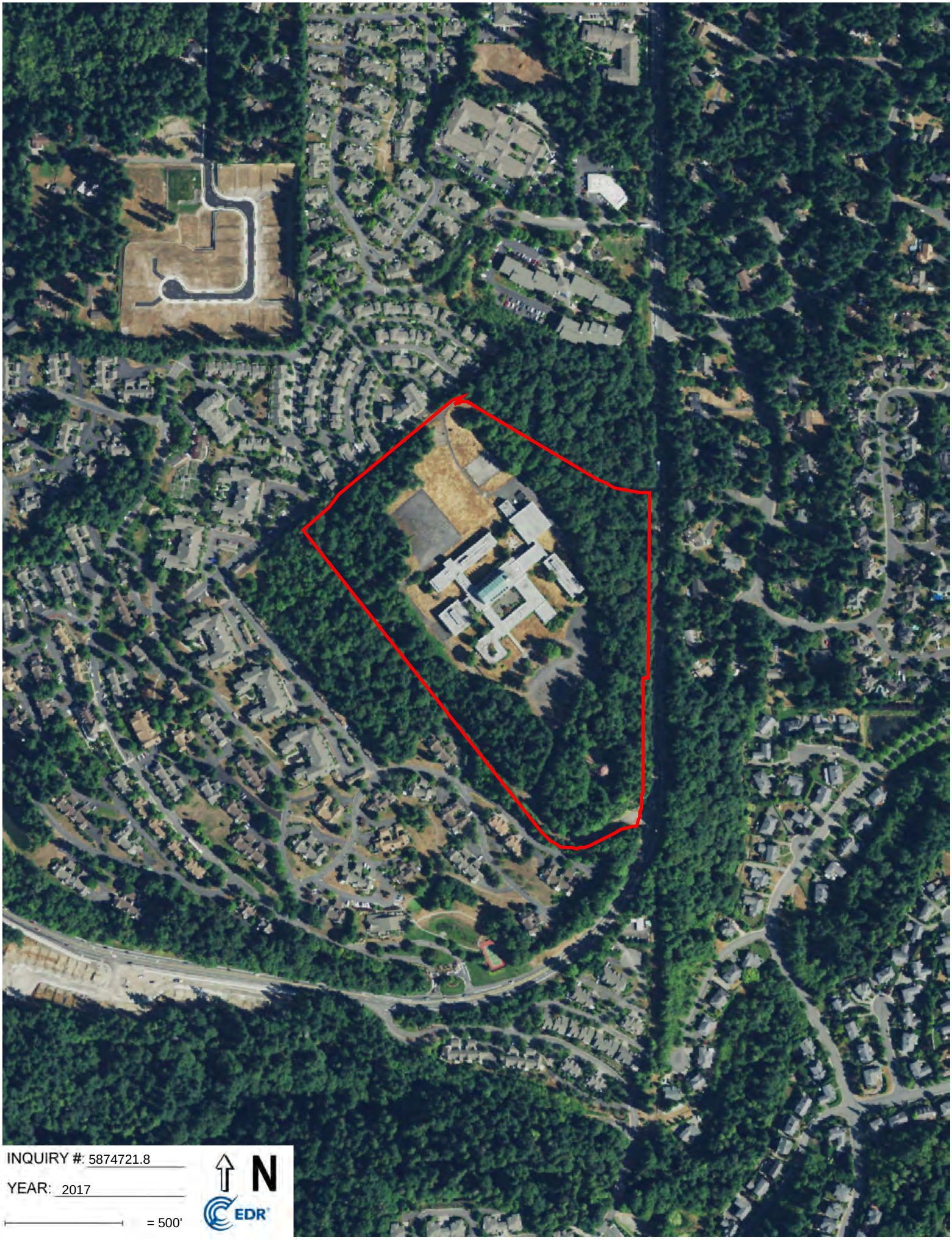
INQUIRY #: 5874721.8
YEAR: 2017
= 500'
N
EDR

INQUIRY #: 5874721.8
YEAR: 2013
= 500'
N
EDR

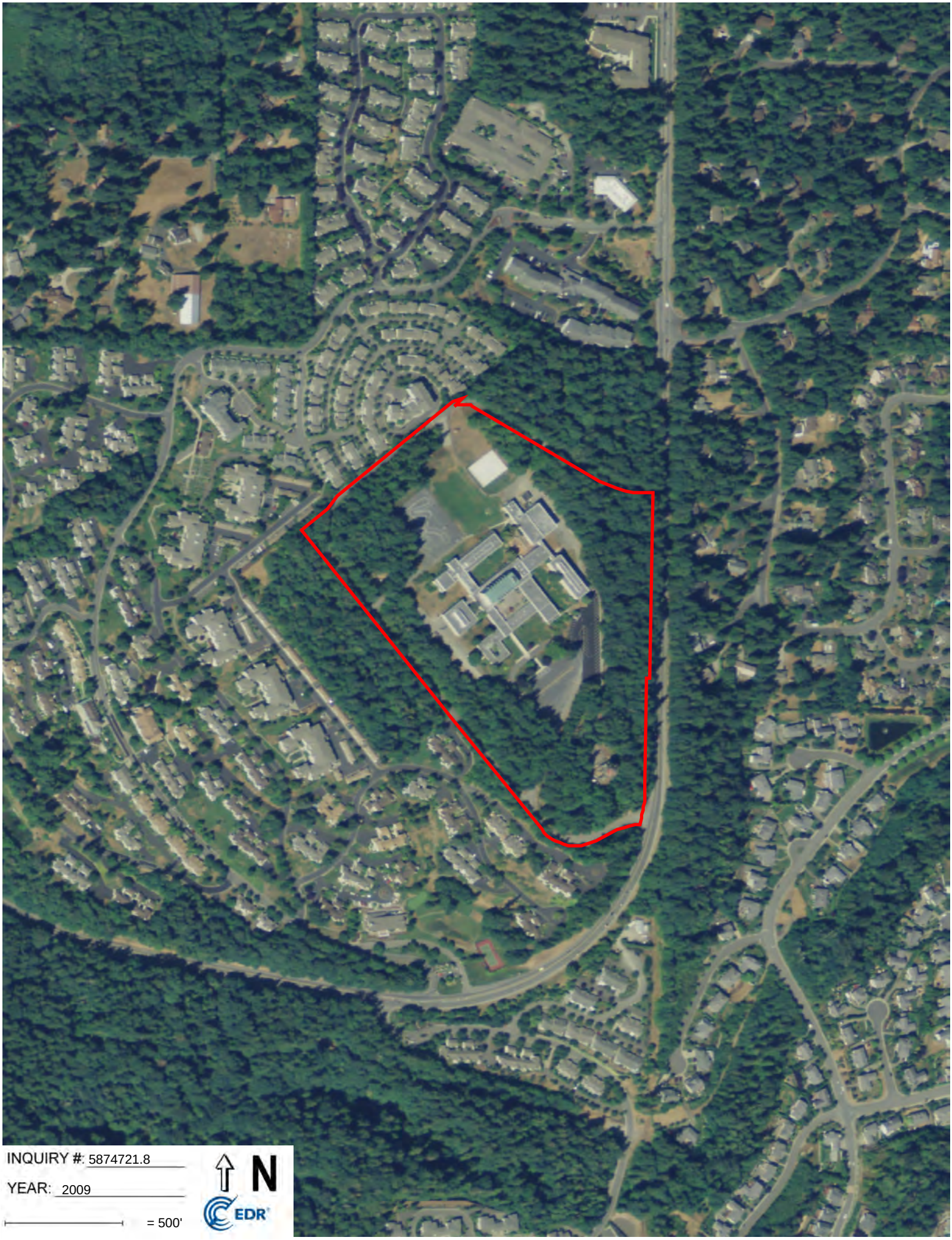
INQUIRY #: 5874721.8
YEAR: 2009
= 500'
N
EDR

INQUIRY #: 5874721.8
YEAR: 2006
= 500'
N
EDR



INQUIRY #: 5874721.8

YEAR: 1991

= 500'

N

EDR

INQUIRY #: 5874721.8
YEAR: 1990
= 500'
N
EDR

INQUIRY #: 5874721.8
YEAR: 1980
= 500'
N
EDR



INQUIRY #: 5874721.8

YEAR: 1977

= 500'

N

EDR


INQUIRY #: 5874721.8
YEAR: 1968
= 500'
N
EDR



INQUIRY #: 5874721.8

YEAR: 1965

= 500'

N

EDR


INQUIRY #: 5874721.8
YEAR: 1957
= 500'
N
EDR



INQUIRY #: 5874721.8

YEAR: 1943

= 500'

N

EDR

The following are notes from our review of historical aerial photographs.

Aerial Photo Year	Subject Property	Vicinity
1943 (EDR, B&W, 1":500')	Undeveloped and forested	Undeveloped and forested. Laughing Jacobs Creek, which connects Laughing Jacobs Lake to the southeastern end of Lake Sammamish, is visible.
1957 (EDR, B&W, 1":500')	Undeveloped and forested	Undeveloped and forested. Laughing Jacobs Creek, which connects Laughing Jacobs Lake to the southeastern end of Lake Sammamish, is visible.
1965 (EDR, B&W, 1":500')	Parcel 1624069001, the central parcel, is cleared and shows a campus similar to the configuration of Trinity Lutheran College with Providence Heights Loop. The photo is truncated so the entire Subject Property is not visible to the south.	Largely forested and undeveloped. A small structure and clearing are visible west of the Subject Property. Two roadways, perhaps unpaved, extend from Providence Heights Loop at approximately 12 o'clock and eight o'clock. 228th Avenue SE is also visible for the first time.
1968 (EDR, B&W, 1":500')	Largely unchanged from 1965. The photo extends farther south so the water tower is visible.	Largely unchanged from 1965. Because the photograph is not truncated, a small structure and clearing are visible to the north of the Subject Property along 228th Avenue SE.
1977 (EDR, B&W, 1":500')	Largely unchanged from 1968.	Largely unchanged from 1968. 228th Avenue SE is connected to SE 43rd Way for the first time. A linear, north-south trending clearing is visible east of 228th Avenue SE adjacent to the Subject Property.
1980 (EDR, B&W, 1":1,000')	Additional building is visible approaching the configuration of Trinity Lutheran College in 2018.	There are two significant differences from 1977: the first is additional clearing and development northwest of the Subject Property in the midst of undeveloped, forested areas. The linear clearing visible in 1977 has expanded east and north, with single-family homes appearing throughout.
1990 (EDR, B&W, 1":500')	Largely unchanged from 1980.	Extensive, apparently residential development appears for the first time north, south and west of the Subject Property west of 228th Avenue SE. The development of single-family homes east of 228th Avenue SE shows increasing expanse and density as well.
1991 (EDR, B&W, 1":500')	The quality of the photo is poor. No significant change from 1990 is apparent	The quality of the photo is poor. No significant change from 1990 is apparent
2006 (EDR, Color, 1":500')	Largely unchanged from 1991.	Residential development has become denser all around the Subject Property resembling the current state.
2009 (EDR, Color, 1":500')	Apparently unchanged since 2006	Apparently unchanged since 2006
2013 (EDR, Color, 1":500')	Apparently unchanged since 2009	Apparently unchanged since 2009

Aerial Photo Year	Subject Property	Vicinity
2017 (King County iMap, Color, no scale)	Apparently unchanged since 2013.	Apparently unchanged since 2013. To the northwest a clearing shows what appears to be an irrigation channel.

4221 228TH AVE SE

4221 228TH AVE SE

ISSAQUAH, WA 98029

Inquiry Number: 5874721.4

November 19, 2019

EDR Historical Topo Map Report

with QuadMatch™

6 Armstrong Road, 4th floor
Shelton, CT 06484
Toll Free: 800.352.0050
www.edrnet.com

EDR Historical Topo Map Report

11/19/19

Site Name:	Client Name:
4221 228TH AVE SE	Associated Earth Sciences Inc.
4221 228TH AVE SE	911 5th Avenue
ISSAQUAH, WA 98029	Kirkland, WA 98033
EDR Inquiry # 5874721.4	Contact: Kendra Pivaroff-Ward

EDR Topographic Map Library has been searched by EDR and maps covering the target property location as provided by Associated Earth Sciences Inc. were identified for the years listed below. EDR's Historical Topo Map Report is designed to assist professionals in evaluating potential liability on a target property resulting from past activities. EDRs Historical Topo Map Report includes a search of a collection of public and private color historical topographic maps, dating back to the late 1800s.

Search Results:		*Coordinates:*	
P.O.#	180070V001	**Latitude:**	47.571055 47° 34' 16" North
Project:	Phase I ESA	**Longitude:**	-122.037949 -122° 2' 17" West
		UTM Zone:	Zone 10 North
		UTM X Meters:	572357.25
		UTM Y Meters:	5269074.96
		Elevation:	511.88' above sea level

Maps Provided:

2014
1983
1973
1968
1950
1897
1895

Disclaimer - Copyright and Trademark Notice

This Report contains certain information obtained from a variety of public and other sources reasonably available to Environmental Data Resources, Inc. It cannot be concluded from this Report that coverage information for the target and surrounding properties does not exist from other sources. NO WARRANTY EXPRESSED OR IMPLIED, IS MADE WHATSOEVER IN CONNECTION WITH THIS REPORT. ENVIRONMENTAL DATA RESOURCES, INC. SPECIFICALLY DISCLAIMS THE MAKING OF ANY SUCH WARRANTIES, INCLUDING WITHOUT LIMITATION, MERCHANTABILITY OR FITNESS FOR A PARTICULAR USE OR PURPOSE. ALL RISK IS ASSUMED BY THE USER. IN NO EVENT SHALL ENVIRONMENTAL DATA RESOURCES, INC. BE LIABLE TO ANYONE, WHETHER ARISING OUT OF ERRORS OR OMISSIONS, NEGLIGENCE, ACCIDENT OR ANY OTHER CAUSE, FOR ANY LOSS OF DAMAGE, INCLUDING, WITHOUT LIMITATION, SPECIAL, INCIDENTAL, CONSEQUENTIAL, OR EXEMPLARY DAMAGES. ANY LIABILITY ON THE PART OF ENVIRONMENTAL DATA RESOURCES, INC. IS STRICTLY LIMITED TO A REFUND OF THE AMOUNT PAID FOR THIS REPORT. Purchaser accepts this Report "AS IS". Any analyses, estimates, ratings, environmental risk levels or risk codes provided in this Report are provided for illustrative purposes only, and are not intended to provide, nor should they be interpreted as providing any facts regarding, or prediction or forecast of, any environmental risk for any property. Only a Phase I Environmental Site Assessment performed by an environmental professional can provide information regarding the environmental risk for any property. Additionally, the information provided in this Report is not to be construed as legal advice.

Copyright 2019 by Environmental Data Resources, Inc. All rights reserved. Reproduction in any media or format, in whole or in part, of any report or map of Environmental Data Resources, Inc., or its affiliates, is prohibited without prior written permission.

EDR and its logos (including Sanborn and Sanborn Map) are trademarks of Environmental Data Resources, Inc. or its affiliates. All other trademarks used herein are the property of their respective owners.

Topo Sheet Key

This EDR Topo Map Report is based upon the following USGS topographic map sheets.

2014 Source Sheets

Issaquah
2014
7.5-minute, 24000

1983 Source Sheets

Bellevue South
1983
7.5-minute, 25000
Aerial Photo Revised 1977

1973 Source Sheets

Issaquah
1973
7.5-minute, 24000
Aerial Photo Revised 1973

1968 Source Sheets

Issaquah
1968
7.5-minute, 24000
Aerial Photo Revised 1968

Topo Sheet Key

This EDR Topo Map Report is based upon the following USGS topographic map sheets.

1950 Source Sheets

Issaquah
1950
7.5-minute, 24000
Aerial Photo Revised 1943

1897 Source Sheets

Seattle
1897
30-minute, 125000

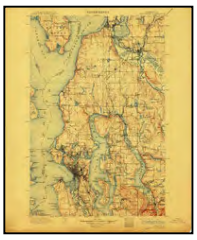

Snohomish
1897
30-minute, 125000

1895 Source Sheets

Snohomish
1895
30-minute, 125000

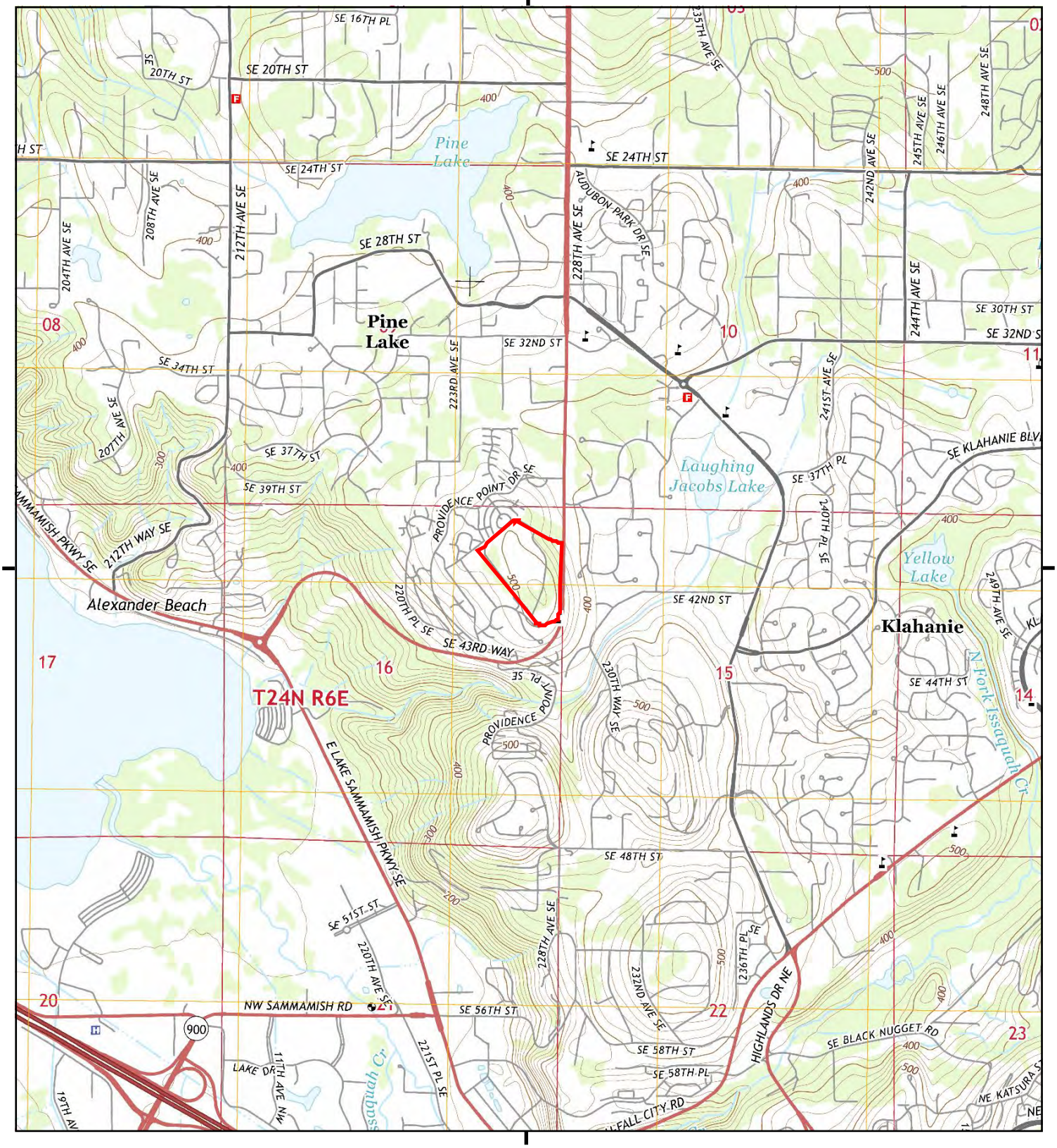

This report includes information from the following map sheet(s).

0 Miles 0.25 0.5 1 1.5

NW N NE
W E
SW S SE

TP, Issaquah, 2014, 7.5-minute

SITE NAME: 4221 228TH AVE SE
ADDRESS: 4221 228TH AVE SE
ISSAQUAH, WA 98029
CLIENT: Associated Earth Sciences Inc.

N

Historical Topo Map

1983

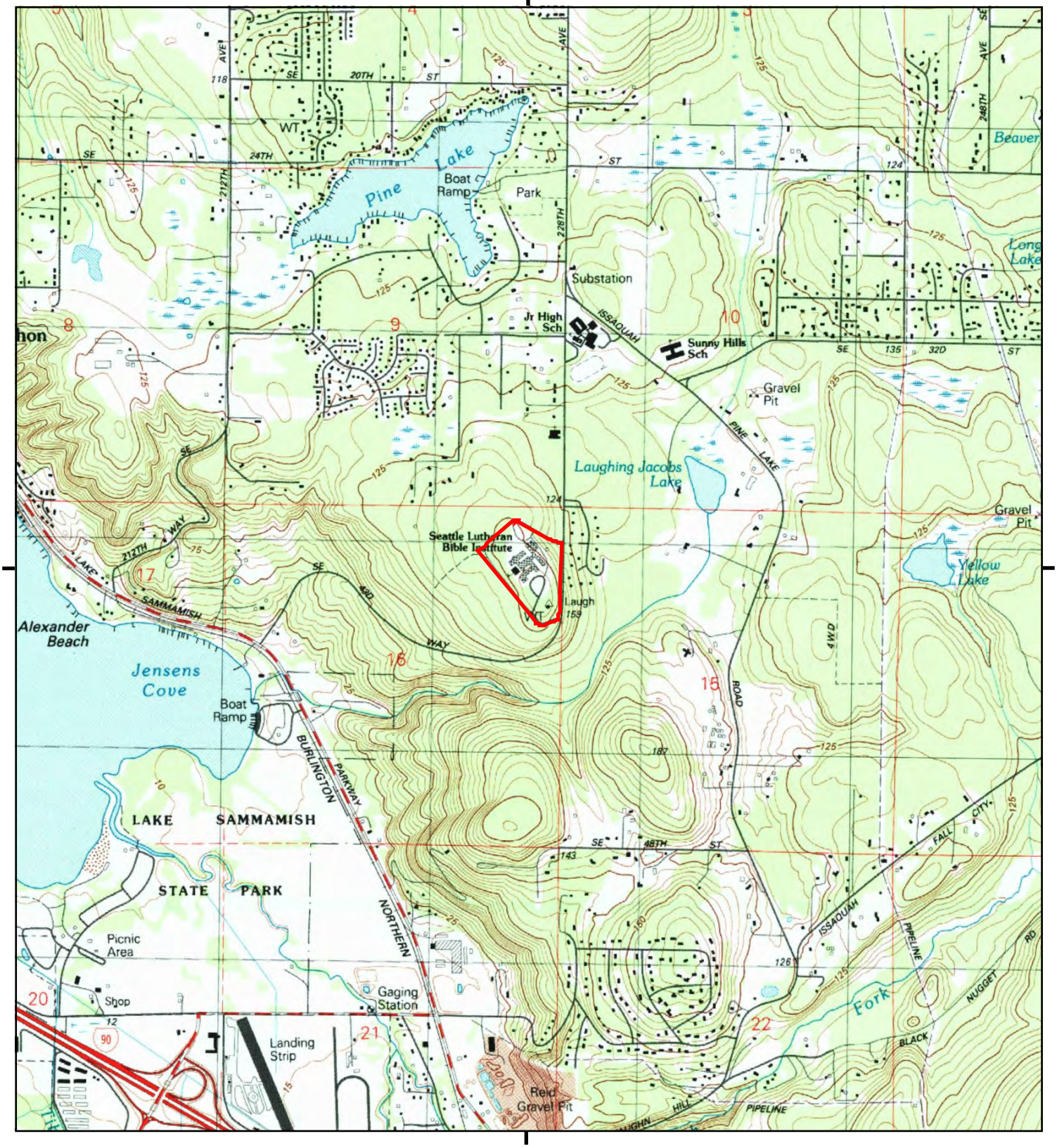

This report includes information from the following map sheet(s).

0 Miles 0.25 0.5 1 1.5

NW N NE
W E
SW S SE

TP, Bellevue South, 1983, 7.5-minute

SITE NAME: 4221 228TH AVE SE
ADDRESS: 4221 228TH AVE SE
ISSAQUAH, WA 98029
CLIENT: Associated Earth Sciences Inc.

N

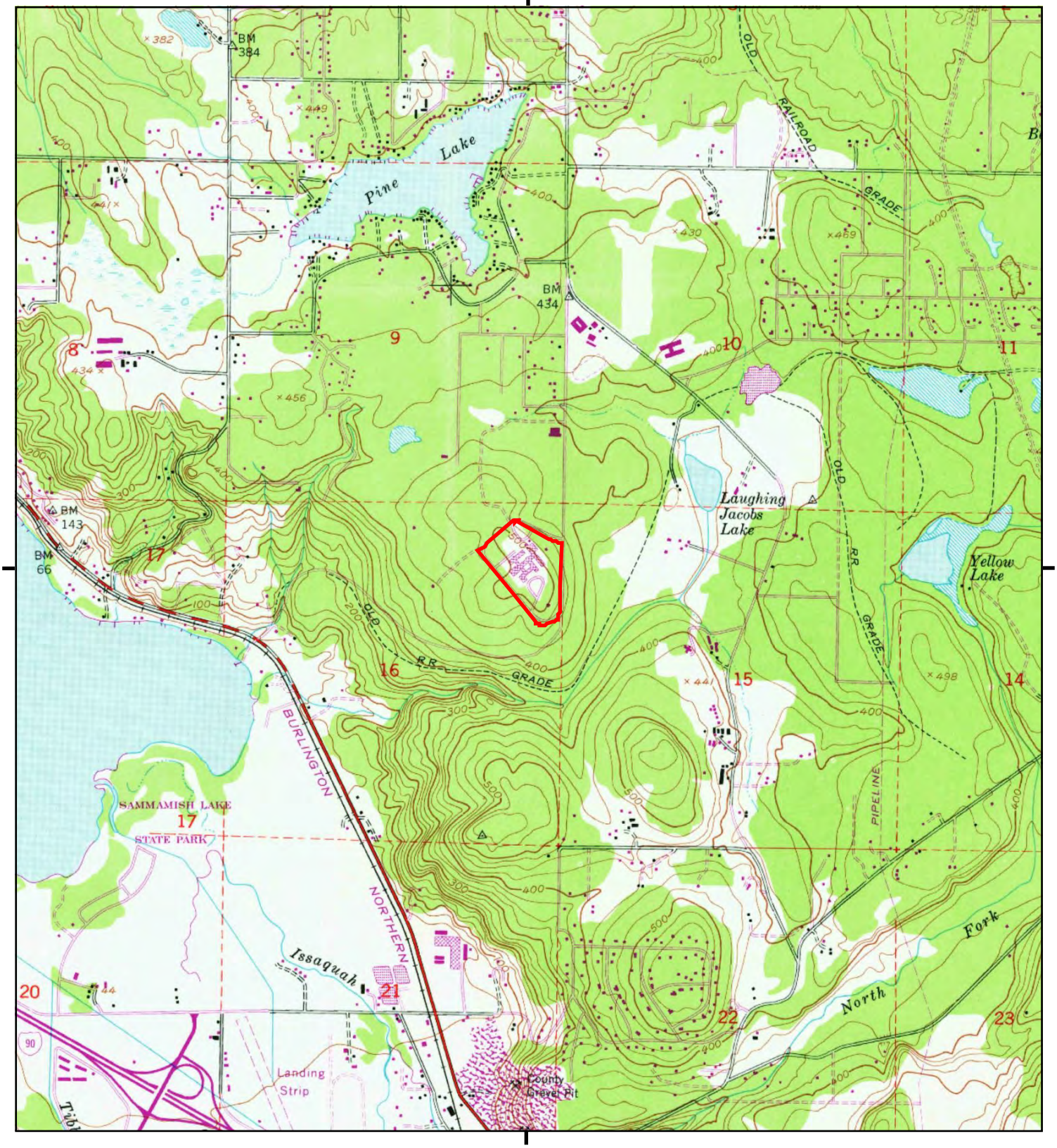

This report includes information from the following map sheet(s).

0 Miles 0.25 0.5 1 1.5

NW N NE
W E
SW S SE

TP, Issaquah, 1973, 7.5-minute

SITE NAME: 4221 228TH AVE SE
ADDRESS: 4221 228TH AVE SE
ISSAQUAH, WA 98029
CLIENT: Associated Earth Sciences Inc.

N

Historical Topo Map

1968

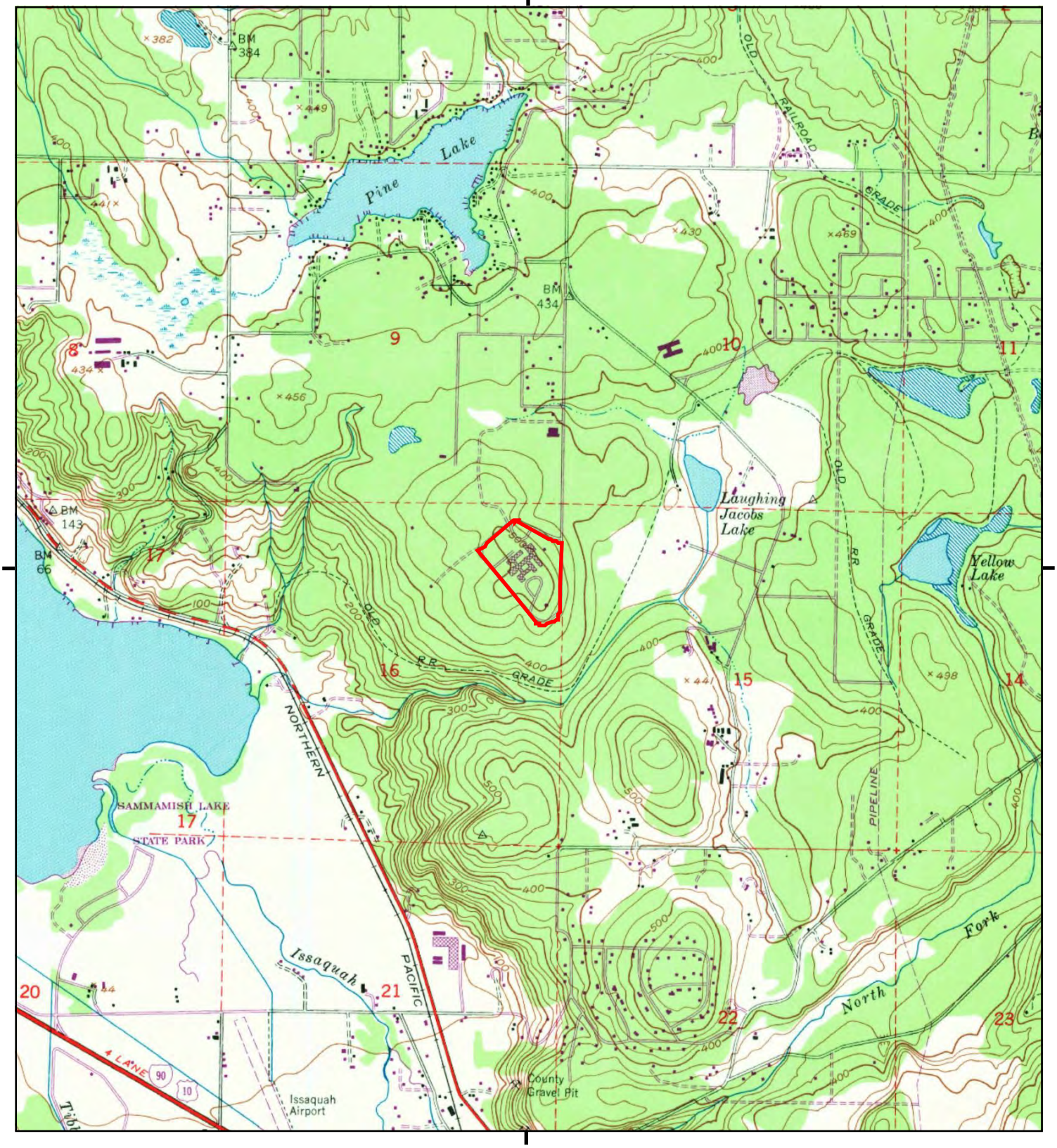

This report includes information from the following map sheet(s).

0 Miles 0.25 0.5 1 1.5

NW N NE
W E
SW S SE

TP, Issaquah, 1968, 7.5-minute

SITE NAME: 4221 228TH AVE SE
ADDRESS: 4221 228TH AVE SE
ISSAQUAH, WA 98029
CLIENT: Associated Earth Sciences Inc.

N

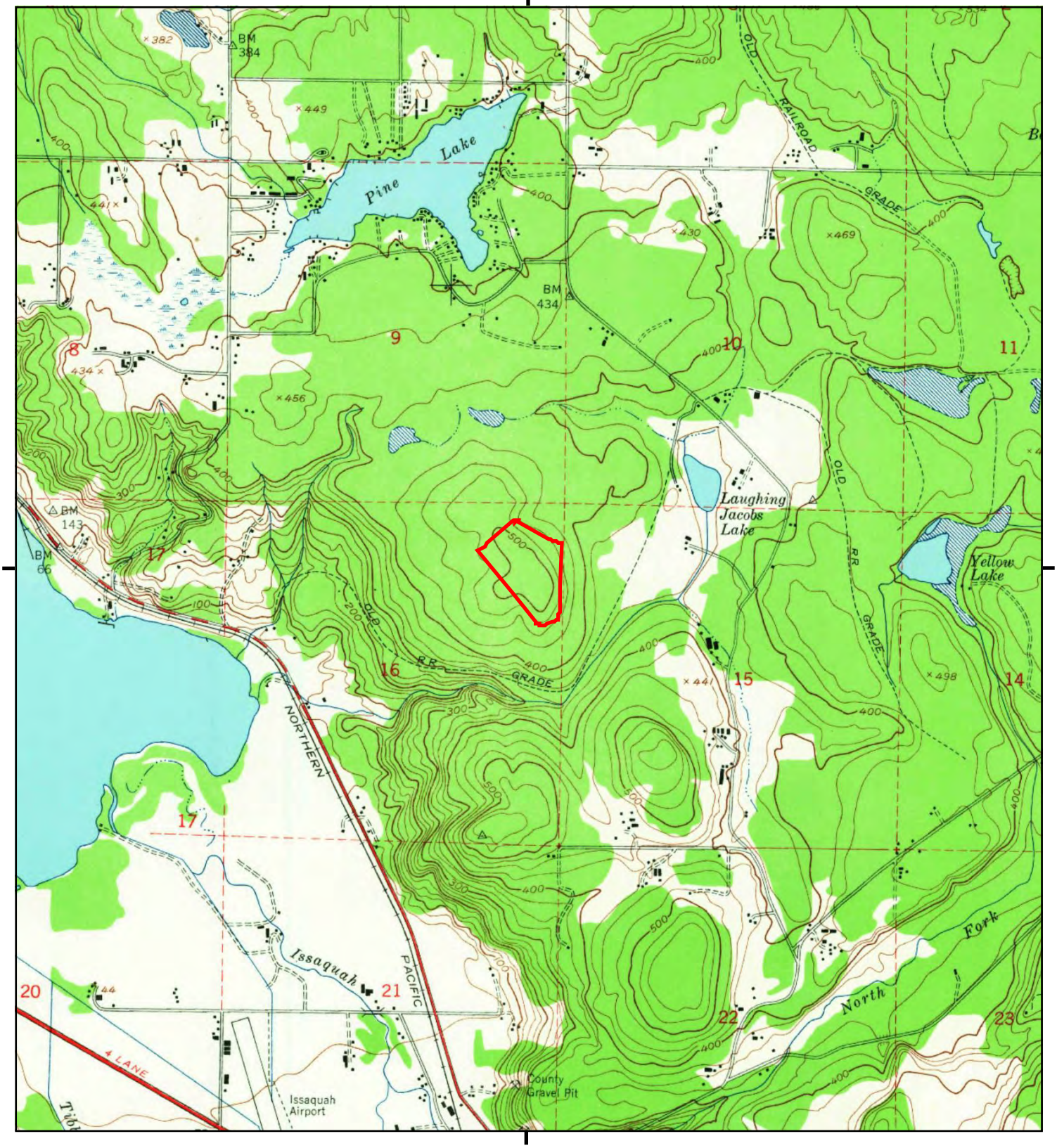

This report includes information from the following map sheet(s).

0 Miles 0.25 0.5 1 1.5

NW N NE
W E
SW S SE

TP, Issaquah, 1950, 7.5-minute

SITE NAME: 4221 228TH AVE SE
ADDRESS: 4221 228TH AVE SE
ISSAQUAH, WA 98029
CLIENT: Associated Earth Sciences Inc.

N

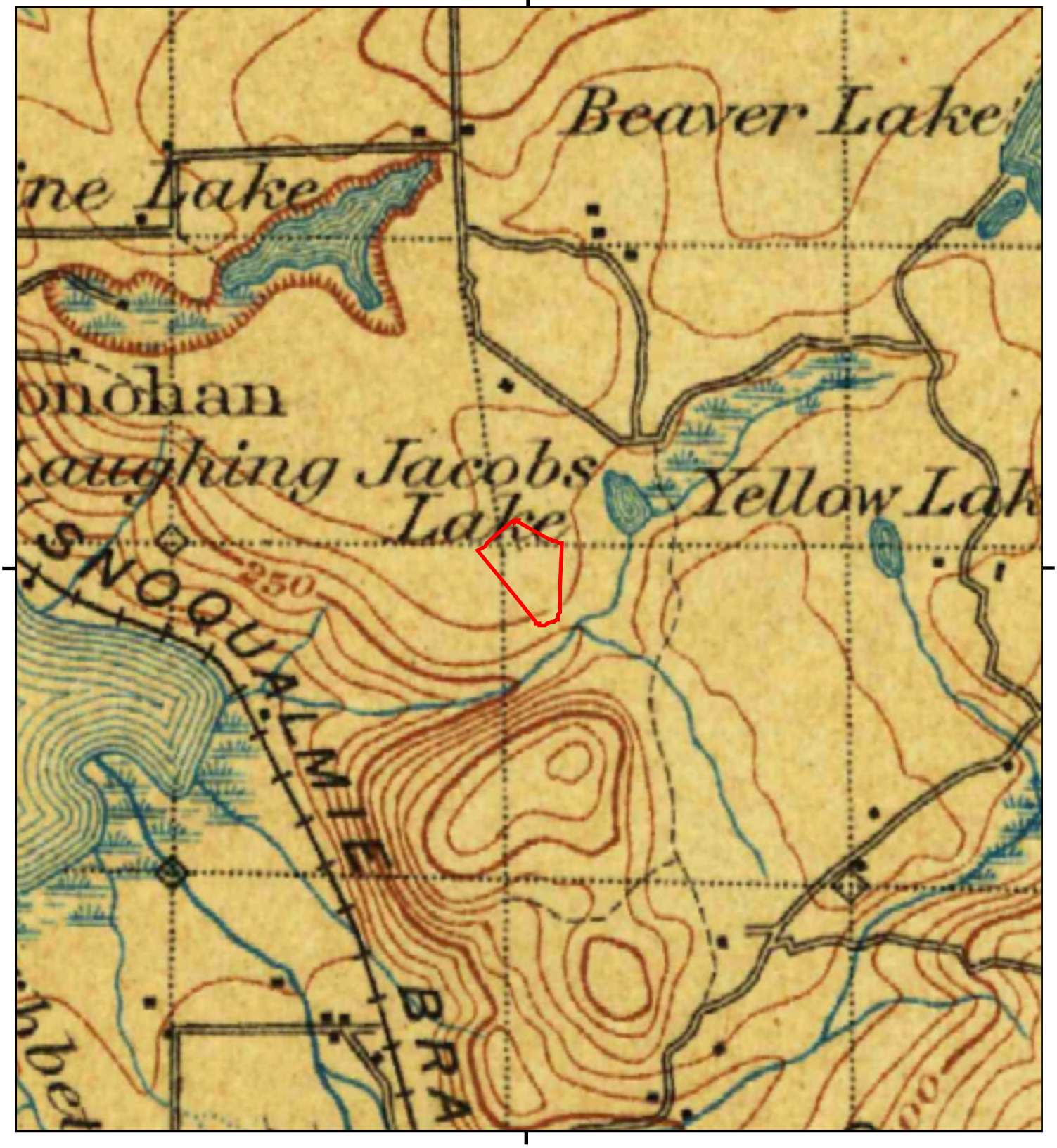

This report includes information from the following map sheet(s).

0 Miles 0.25 0.5 1 1.5

NW N NE
W E
SW S SE

TP, Seattle, 1897, 30-minute
TP, Snohomish, 1897, 30-minute

SITE NAME: 4221 228TH AVE SE
ADDRESS: 4221 228TH AVE SE
ISSAQUAH, WA 98029
CLIENT: Associated Earth Sciences Inc.

N

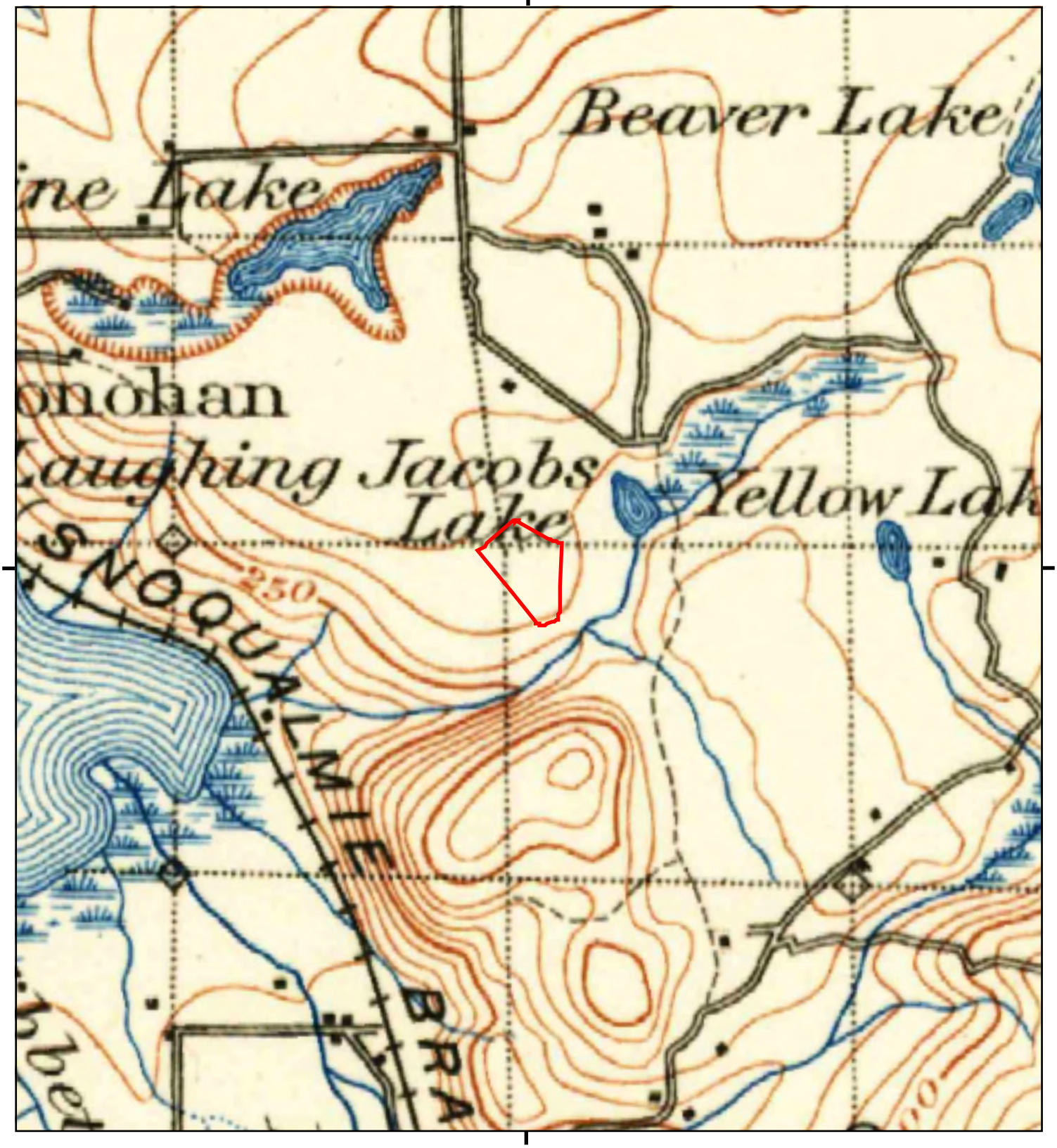

This report includes information from the following map sheet(s).

0 Miles 0.25 0.5 1 1.5

NW N NE
W E
SW S SE

TP, Snohomish, 1895, 30-minute

SITE NAME: 4221 228TH AVE SE
ADDRESS: 4221 228TH AVE SE
ISSAQUAH, WA 98029
CLIENT: Associated Earth Sciences Inc.

N

The following are notes from our review of the historical topographic maps.

Topographic Map Year	Subject Property and Vicinity
1895 Seattle, WA 1:125,000	The topography depicted in this map is essentially the same as that presented in the most recent topographic map (2014). The Subject Property lies on the plateau between Laughing Jacobs Lake and Lake Sammamish.
1897 Seattle, WA 1:125,000, and Snohomish 1:125,000	The topography depicted in this map is essentially the same as that presented in the most recent topographic map (2014). The Subject Property lies on the plateau between Laughing Jacobs Lake and Lake Sammamish.
1950 Issaquah 1:24,000, and Redmond 1:24,000	The topography depicted in this map is essentially the same as that presented in the most recent topographic map (2014). The Subject Property lies on the plateau between Laughing Jacobs Lake and Lake Sammamish.
1968 Issaquah 1:24,000, and Redmond 1:24,000	The topography depicted in this map is essentially the same as that presented in the most recent topographic map (2014). The Subject Property lies on the plateau between Laughing Jacobs Lake and Lake Sammamish.
1973 Issaquah 1:24,000, and Redmond 1:24,000	The topography depicted in this map is essentially the same as that presented in the most recent topographic map (2014). The Subject Property lies on the plateau between Laughing Jacobs Lake and Lake Sammamish.
1983 Bellevue South 1:25,000	The topography depicted in this map is essentially the same as that presented in the most recent topographic map (2014). The Subject Property lies on the plateau between Laughing Jacobs Lake and Lake Sammamish.
2014 Issaquah 1:24,000, and Redmond 1:24,000	The topography depicted in this map is essentially the same as that presented in the most recent topographic map (2014). The Subject Property lies on the plateau between Laughing Jacobs Lake and Lake Sammamish.

APPENDIX E

Site Reconnaissance Notes

General Information			
Site Assessor:	Ken Jennings	Date:	December 4, 2019
Site Name:	Issaquah School District Phase I ESA	Project No.:	20180070V001
Site Address:	4441 228th Avenue SE, Issaquah, WA 98029		
Limitations:	The site is large (40.66 acres) and significantly wooded. It was not possible to see everything that could be buried beneath dead leaves or blackberries. Also, the structures associated with the former water tower were behind a locked gate, so it was not possible to see inside those structures.	Interviewee(s):	Thomas C. Mullins Issaquah School District (425) 864-2059
Onsite Activities:	No activities except for the former water tower retrofitted to serve as a cellular tower for three providers. All other structures were demolished.		
Past Activities:	The City Church and a Young Men's Christian Association (YMCA) that included a gym and swimming pool.		

Topography / Hydrogeologic Conditions	
Site Topography / Slope Direction	The Subject Property is on the Sammamish Plateau. The topography is uneven with the high point located in the central portion of the Subject Property. In the central portion of the Subject Property, the topography slopes in all directions. Subject Property slopes towards 228th Ave SE to the east; towards SE 43rd Way to the south; and towards 224th Lane SE to the west. To the north, the topography slopes towards the Subject Property from the neighboring Providence Point Condominiums. A ditch lies along the fence line separating Providence Heights to the north from the Subject Property.
Groundwater (springs, seeps, etc.)	No seeps or springs were observed
Abandoned or existing wells	None observed
Surface Water (streams, ponds, wetlands, etc.)	None observed
Site Drainage (ditches, storm system)	No storm drains observed. Runoff from the roads that loop the Subject Property and the two former parking lots appears to be by gravity to a depression in the northeast portion of the Subject Property and to unpaved grass covered or wooded areas.
Pits / Ponds / Lagoons / Pools of Liquid	Ponded water was observed in the northeastern portion of the Subject Property – approximately ½ - acres in surface area A second area, in the southwestern area, is identified in the 2007 Cleanup Action Report by Urban Redevelopment, LLC as a former detention pond for containment of stormwater and water expelled from the swimming pool and boiler. It is reportedly filled with riprap and includes a weir to prevent the offsite release of hydrocarbons in the future. This feature was not observed during the site reconnaissance.

Exterior Observations	
Site Access / Roadways	There are two points of access representing the endpoints of the Providence Heights Loop, a road that runs along the perimeter of the three parcels comprising the Subject Property. Both points of access are from 228th Avenue SE. The first, which is approximately ¼-mile south of the second, appears to be the main entrance. It is wider than the second and leads to a fork with a stop sign and signage with directions to the church and the gym/swimming pool. The second is narrower and blocked behind a locked fence.
Ground / Surface Cover	The Subject Property is comprised of three contiguous properties:

	• 1624069029 to the west – this parcel is virtually 100% wooded. Trees appear to be predominantly 8-10 inches in diameter and a mix of deciduous and evergreen species. • 1624069001, the central and main parcel – This parcel is almost entirely clear within the Providence Heights Loop. It is wooded outside of the Loop. The former church and YMCA were located in the central portion of this parcel. The buildings have been removed. The Loop is asphalt (degraded in places by grasses growing through it) as are the former parking lots in the southern portion of the parcel, the northwest portion of the parcel and the northeast portion of the parcel. The surfaces that are not wooded or asphalt covered are grass covered. There is also, in the wooded southern tip of the parcel, a former water tower that is currently used as a cellular tower. An extension of the Loop leads to the water tower, which is cleared sufficiently to accommodate the tower and its appurtenances (See Attachment 1). • 1624069031 to the east - this parcel is virtually 100% wooded. Trees appear to be predominantly 8-10 inches in diameter and a mix of deciduous and evergreen species.
Evidence of Fuel Island (patched asphalt, concrete slabs by buildings, etc.)	None observed
Distressed Vegetation	None observed
Rail Spurs	None observed
Evidence of Fill	An area was observed that resembles a small soil stockpile was observed near the former water tower.
Chemical Storage	None observed
Auto Storage	None observed
Waste / Refuse (drums, midden, etc.)	None observed
Unidentified Substance Containers	None observed
Noise / Odors / Air Emissions	None observed

General Observations	
Building(s) (year, make, etc.)	There were two buildings observed inside of the locked fence around the former water tower. These small structures (approximately 150-200 square feet) that are apparently control rooms for the cellular providers.
Building Construct / Condition	One is a rough stucco-ish structure and the second corrugated metal. Both appear to be in good condition.
General Use	Unclear from the outside and signage. Possibly associated with the cellular tower. According to the King County Assessor, they were originally a garage (650 sq feet) and pumphouse (550-sq feet)
Heating / Cooling Systems	No access
Site Utilities	Potable Water Supply: Water is reportedly turned off Sewage Disposal: No information on buildings inside the water tower fence; other utilities are reportedly turned off.
Stains or Corrosion	None observed

General Observations	
Garbage / Recycling / Waste Disposal	None observed – there is no activity on the Subject Property to generate garbage or recycling aside from the apparent control rooms for the water / cellular tower
Chemical Storage	None observed
Hazardous Substances / Petroleum Products	None observed
Emergency Generators	None observed
Elevator(s) / Mechanisms	Not applicable
Hydraulic Lifts / Transformers	Not applicable
Outbuildings / Storage Areas	Not applicable
Garage(s)	Not applicable
Drains	None observed
Sump	None observed
Oil/Water Separators	None observed
Pits	None observed
Paint Booths / Spray Rigs	None observed
Welding Area	None observed
Radiological Equipment	None observed

Tank(s)	
Evidence of Tank Nest / Fill Pipes	One aboveground propane storage tank inside of the fence surrounding the former water tower that is now used as a cellular tower. A former 500-gallon heating oil underground storage tank (removed 6/21/2007) is identified immediately northeast of the former boiler room, pool and gym that itself was the northeastern most building of the former Trinity Lutheran College / Lutheran Bible Institute (Urban Redevelopment, 2007).
Location on Site	Not applicable
Date Installed	Not applicable
Substance / Capacity	Not applicable
Type / Make (fiberglass/steel, dual/single walled)	Not applicable
Containment	Not applicable
Condition / Leak Tests	Not applicable

Neighboring Properties

North (Address / Land Use)	Providence Point Condominium Complex - residential
East (Address / Land Use)	228th Avenue SE, and beyond that single-family homes
South (Address / Land Use)	Providence Point Condominium Complex - residential
West (Address / Land Use)	Providence Point Condominium Complex - residential

Notes

APPENDIX F

Resumes of Environmental Professionals

Kenneth V.B. Jennings, L.G.

Senior Geologist

EDUCATION

B.S., Geology and Geophysics: Yale University

M.A., Geology: University of California, Santa Barbara

D.Env., Environmental Science & Engineering: UCLA

REGISTRATION/CERTIFICATION

Licensed Geologist (L.G.): WA No. 1962

TECHNICAL EXPERIENCE

Phase I & II Environmental Site Assessments
Remedial Investigations and Feasibility Studies
In-situ and Ex-situ Remediation
Sediment Investigation
Hazardous Waste Characterization
Environmental Site Audits
Remedial Design and Permitting

PROFESSIONAL SUMMARY

Dr. Jennings has over 35 years of professional experience as a geologist and environmental scientist. His experience spans environmental investigations and remediation; regulatory compliance; and sustainability. He has worked for US EPA, the oil and high tech industries and as a consultant. Dr. Jennings has conducted and managed over 2,000 Phase I environmental site assessments in Washington State.

RELEVANT EXPERIENCE

Sound Transit – Phase I for Central Link | Seattle, Washington
Client – Sound Transit

Port of Portland – Compliance Program Development | Portland, Oregon
Client – Port of Portland

South Lake Union (before Amazon) – Phase I's | Seattle, Washington
Client – City of Seattle

US EPA – RI/FS Expertise | Multiple Superfund Sites under the ARCS Contract
Client – EPA Region 10

Catholic Housing Services – Phase I and II | Multiple Properties, Washington
Client – Catholic Housing Services

University GSI – Hazard Assessment of Green Lake | Seattle, Washington
Client – Jacobs Engineering

Timothy S. Brown, L.Hg.

Associate Hydrogeologist

EDUCATION

B.S., Environmental Geology/Geohydrology: University of Wyoming

REGISTRATION/CERTIFICATION

Licensed Hydrogeologist (L.Hg.): WA No. 1026
Engineer-in-Training: WA No. 31639
Certified HAZWOPER 40-Hour, 8-Hour Refresher, and Supervisor

TECHNICAL EXPERIENCE

Phase I & II Environmental Site Assessments
Remedial Investigations and Feasibility Studies
In-situ and Ex-situ Remediation
Stormwater Compliance and Treatment
Hazardous Waste Characterization
Environmental Site Audits
Remedial Design and Permitting
Hazardous Waste Characterization
Sediment Investigation
Cost Recovery and Litigation Support

PROFESSIONAL SUMMARY

Mr. Brown has over 22 years of professional experience as a hydrogeologist specializing in investigation and remediation of chlorinated and recalcitrant compounds, petroleum hydrocarbon, and metals in environmental media. Mr. Brown's additional areas of expertise include regulatory compliance and negotiations; due diligence (Phase I and II Environmental Site Assessments); development of innovative remedial approaches and waste minimization strategies for hazardous waste to reduce treatment and disposal costs; managing large-scale complex environmental programs with multiple stakeholders; and negotiations of risk-based closures, compliance monitoring and remedial system operation programs, and engineered and institutional controls.

RELEVANT EXPERIENCE

Millennium Ford | Renton, Washington
Client – FNR, LLC

Park Row Property | Bellevue, Washington
Client – Transforming Age

KeyBank Phase I & II ESA Portfolio | Multiple Bank Branches, Washington
Client – KeyCorp Co.

Les Schwab Tire Centers Phase I ESA Portfolio | Multiple Tire Centers, Oregon and Washington
Client – Les Schwab Tire Center Co.

Rite Aid Phase I ESA Portfolio | Multiple Stores, Washington
Client – Rite Aid Co.

Time Oil Company Holdings Co. Seattle Bulk Terminal Property | Seattle, Washington
Client – Time Oil Company Holdings Co.

Plastic Sales and Services, Inc. Dry Cleaners Site | Seattle, Washington
Client – Plastic Sales and Services, Inc.

APPENDIX D

Environmental Data Resources, Inc.
Radius Map™ Report With GeoCheck®

Issaquah High School
4221 228th Avenue SE
Issaquah, WA 98029

Inquiry Number: 6661723.2s
September 15, 2021

The EDR Radius Map™ Report with GeoCheck®

6 Armstrong Road, 4th floor
Shelton, CT 06484
Toll Free: 800.352.0050
www.edrnet.com

TABLE OF CONTENTS

SECTION	PAGE
Executive Summary	ES1
Overview Map	2
Detail Map	3
Map Findings Summary	4
Map Findings	8
Orphan Summary	73
Government Records Searched/Data Currency Tracking	GR-1

GEOCHECK ADDENDUM

Physical Setting Source Addendum	A-1
Physical Setting Source Summary	A-2
Physical Setting SSURGO Soil Map	A-5
Physical Setting Source Map	A-16
Physical Setting Source Map Findings	A-18
Physical Setting Source Records Searched	PSGR-1

Thank you for your business.
Please contact EDR at 1-800-352-0050
with any questions or comments.

Disclaimer - Copyright and Trademark Notice

This Report contains certain information obtained from a variety of public and other sources reasonably available to Environmental Data Resources, Inc. It cannot be concluded from this Report that coverage information for the target and surrounding properties does not exist from other sources. **NO WARRANTY EXPRESSED OR IMPLIED, IS MADE WHATSOEVER IN CONNECTION WITH THIS REPORT. ENVIRONMENTAL DATA RESOURCES, INC. SPECIFICALLY DISCLAIMS THE MAKING OF ANY SUCH WARRANTIES, INCLUDING WITHOUT LIMITATION, MERCHANTABILITY OR FITNESS FOR A PARTICULAR USE OR PURPOSE. ALL RISK IS ASSUMED BY THE USER. IN NO EVENT SHALL ENVIRONMENTAL DATA RESOURCES, INC. BE LIABLE TO ANYONE, WHETHER ARISING OUT OF ERRORS OR OMISSIONS, NEGLIGENCE, ACCIDENT OR ANY OTHER CAUSE, FOR ANY LOSS OF DAMAGE, INCLUDING, WITHOUT LIMITATION, SPECIAL, INCIDENTAL, CONSEQUENTIAL, OR EXEMPLARY DAMAGES. ANY LIABILITY ON THE PART OF ENVIRONMENTAL DATA RESOURCES, INC. IS STRICTLY LIMITED TO A REFUND OF THE AMOUNT PAID FOR THIS REPORT.** Purchaser accepts this Report "AS IS". Any analyses, estimates, ratings, environmental risk levels or risk codes provided in this Report are provided for illustrative purposes only, and are not intended to provide, nor should they be interpreted as providing any facts regarding, or prediction or forecast of, any environmental risk for any property. Only a Phase I Environmental Site Assessment performed by an environmental professional can provide information regarding the environmental risk for any property. Additionally, the information provided in this Report is not to be construed as legal advice.

Copyright 2020 by Environmental Data Resources, Inc. All rights reserved. Reproduction in any media or format, in whole or in part, of any report or map of Environmental Data Resources, Inc., or its affiliates, is prohibited without prior written permission.

EDR and its logos (including Sanborn and Sanborn Map) are trademarks of Environmental Data Resources, Inc. or its affiliates. All other trademarks used herein are the property of their respective owners.

EXECUTIVE SUMMARY

A search of available environmental records was conducted by Environmental Data Resources, Inc (EDR). The report was designed to assist parties seeking to meet the search requirements of EPA's Standards and Practices for All Appropriate Inquiries (40 CFR Part 312), the ASTM Standard Practice for Environmental Site Assessments (E 1527-13), the ASTM Standard Practice for Environmental Site Assessments for Forestland or Rural Property (E 2247-16), the ASTM Standard Practice for Limited Environmental Due Diligence: Transaction Screen Process (E 1528-14) or custom requirements developed for the evaluation of environmental risk associated with a parcel of real estate.

TARGET PROPERTY INFORMATION

ADDRESS

4221 228TH AVENUE SE
ISSAQUAH, WA 98029

COORDINATES

Latitude (North):	47.5710550 - 47° 34' 15.79''
Longitude (West):	122.0379490 - 122° 2' 16.61''
Universal Tranverse Mercator:	Zone 10
UTM X (Meters):	572359.5
UTM Y (Meters):	5268856.0
Elevation:	512 ft. above sea level

USGS TOPOGRAPHIC MAP ASSOCIATED WITH TARGET PROPERTY

Target Property Map:	6005197 ISSAQUAH, WA
Version Date:	2014

AERIAL PHOTOGRAPHY IN THIS REPORT

Portions of Photo from:	20150825
Source:	USDA

MAPPED SITES SUMMARY

Target Property Address:
4221 228TH AVENUE SE
ISSAQUAH, WA 98029

Click on Map ID to see full detail.

MAP ID	SITE NAME	ADDRESS	DATABASE ACRONYMS	RELATIVE ELEVATION	DIST (ft. & mi.) DIRECTION
A1	TRINITY LUTHERAN CHU	4221 228TH AVE SE	ALLSITES, CSCSL NFA, ASBESTOS		TP
A2		4221 228TH AVE SE ME	ASBESTOS		TP
A3	TRINITY LUTHERAN CHU	4221 228TH AVE SE	RGA HWS		TP
A4	LUTHERAN BIBLE INSTI	4221 228TH SE	UST		TP
A5	TRINITY LUTHERAN CHU	4221 228TH AVE SE	FINDS, ECHO		TP
A6	PLATEAU PROPERTY LLC	4221 228TH AVE SE	RCRA NonGen / NLR		TP
A7	TRINITY LUTHERAN CHU	4221 228TH AVE SE	VCP		TP
A8	PLATEAU PROPERTY	4221 28TH AVE NE	FINDS, ECHO		TP
9	MARIANWOOD EXTENDED	3725 PROVIDENCE POIN	ALLSITES	Lower	1504, 0.285, WNW
10	SE 43RD WAY INTERSEC		ALLSITES, NPDES	Lower	1520, 0.288, SSW
11	THOMAS QUICKSTAD DDS	3707 PROVIDENCE DR S	ALLSITES	Lower	1568, 0.297, NNE
12	COTTAGES AT SPIRITWO		ALLSITES	Lower	2002, 0.379, North
13	PROVIDENCE RIDGE	XXX SE 43RD WAY	ALLSITES	Lower	2030, 0.384, SW
14	223RD ASSEMBLAGE	22245 SE 38TH ST	ALLSITES, NPDES	Lower	2042, 0.387, NW
15	EVERGREEN ACADEMY MO	3601 228TH AVE SE	ALLSITES	Lower	2317, 0.439, NNE
16	KING COUNTY SAMMAMIS	21985 SE 43RD WAY	ALLSITES	Lower	2579, 0.488, WSW
17	PINE LAKE MIDDLE SCH	3200 228TH AVE SE	ALLSITES, ASBESTOS	Lower	2590, 0.491, NNE
18	DRY CLEAN USA	3048 ISSAQUAH PINE L	CSCSL, ALLSITES, RCRA NonGen / NLR, FINDS, ECHO,...	Lower	4101, 0.777, NNE
19	PINE LAKE CLEANERS	2830 228TH AVE SE	CSCSL, ALLSITES, DRYCLEANERS	Lower	4959, 0.939, North

EXECUTIVE SUMMARY

TARGET PROPERTY SEARCH RESULTS

The target property was identified in the following records. For more information on this property see page 8 of the attached EDR Radius Map report:

Site	Database(s)	EPA ID
TRINITY LUTHERAN CHU 4221 228TH AVE SE ISSAQUAH, WA 98029	ALLSITES Facility Id: 8712818 Facility Id: 71497169 Facility Id: 60074 CSCSL NFA CS Id: 3095 Facility/Site Id: 8712818 Soil: Below Cleanup Levels NFA Date: 12/05/2007 Contaminant Name: Polycyclic Aromatic Hydrocarbons ASBESTOS	N/A
4221 228TH AVE SE ME 4221 228TH AVE SE ME ISSAQUAH, WA	ASBESTOS	N/A
TRINITY LUTHERAN CHU 4221 228TH AVE SE ISSAQUAH, WA	RGA HWS Facility ID: 8712818	N/A
LUTHERAN BIBLE INSTI 4221 228TH SE ISSAQUAH, WA 98027	UST Facility ID: 71497169 Tank Status: Exempt Tank Status: Exempt - Removed Tank Status: Removed Tank Closure Date: 10/03/1996 Site Id: 11029	N/A
TRINITY LUTHERAN CHU 4221 228TH AVE SE ISSAQUAH, WA 98029	FINDS Registry ID:: 110036125449 ECHO Registry ID: 110036125449	N/A
PLATEAU PROPERTY LLC 4221 228TH AVE SE ISSAQUAH, WA 98029	RCRA NonGen / NLR EPA ID:: WAH000055386	WAH000055386
TRINITY LUTHERAN CHU 4221 228TH AVE SE ISSAQUAH, WA 98029	VCP Date NFA: 2007-12-05 VCP: NFA	N/A

EXECUTIVE SUMMARY

Facility ID: 8712818
Date NFA: 2007-12-05
VCP: NFA
Cleanup Siteid: 3095

PLATEAU PROPERTY
4221 28TH AVE NE
ISSAQUAH, WA 98029

FINDS
Registry ID:: 110070491302

ECHO
Registry ID: 110070491302

N/A

DATABASES WITH NO MAPPED SITES

No mapped sites were found in EDR's search of available ("reasonably ascertainable ") government records either on the target property or within the search radius around the target property for the following databases:

STANDARD ENVIRONMENTAL RECORDS

Federal NPL site list

NPL ---------- National Priority List
Proposed NPL ---------- Proposed National Priority List Sites
NPL LIENS ---------- Federal Superfund Liens

Federal Delisted NPL site list

Delisted NPL ---------- National Priority List Deletions

Federal CERCLIS list

FEDERAL FACILITY ---------- Federal Facility Site Information listing
SEMS ---------- Superfund Enterprise Management System

Federal CERCLIS NFRAP site list

SEMS-ARCHIVE ---------- Superfund Enterprise Management System Archive

Federal RCRA CORRACTS facilities list

CORRACTS ---------- Corrective Action Report

Federal RCRA non-CORRACTS TSD facilities list

RCRA-TSDF ---------- RCRA - Treatment, Storage and Disposal

Federal RCRA generators list

RCRA-LQG ---------- RCRA - Large Quantity Generators

RCRA-SQG ---------- RCRA - Small Quantity Generators
RCRA-VSQG ---------- RCRA - Very Small Quantity Generators (Formerly Conditionally Exempt Small Quantity Generators)

Federal institutional controls / engineering controls registries

LUCIS ---------- Land Use Control Information System
US ENG CONTROLS ---------- Engineering Controls Sites List
US INST CONTROLS ---------- Institutional Controls Sites List

Federal ERNS list

ERNS ---------- Emergency Response Notification System

State- and tribal - equivalent NPL

HSL ---------- Hazardous Sites List

State and tribal landfill and/or solid waste disposal site lists

SWF/LF ---------- Solid Waste Facility Database

State and tribal leaking storage tank lists

LUST ---------- Leaking Underground Storage Tanks Site List
INDIAN LUST ---------- Leaking Underground Storage Tanks on Indian Land

State and tribal registered storage tank lists

FEMA UST ---------- Underground Storage Tank Listing
AST ---------- Aboveground Storage Tank Locations
INDIAN UST ---------- Underground Storage Tanks on Indian Land

State and tribal institutional control / engineering control registries

INST CONTROL ---------- Institutional Control Site List

State and tribal voluntary cleanup sites

INDIAN VCP ---------- Voluntary Cleanup Priority Listing
ICR ---------- Independent Cleanup Reports
PTAP ---------- PTAP Site Listing

State and tribal Brownfields sites

BROWNFIELDS ---------- Brownfields Sites Listing

ADDITIONAL ENVIRONMENTAL RECORDS

Local Brownfield lists

US BROWNFIELDS ---------- A Listing of Brownfields Sites

Local Lists of Landfill / Solid Waste Disposal Sites

SWRCY ---------- Recycling Facility List

SWTIRE	Solid Waste Tire Facilities
INDIAN ODI	Report on the Status of Open Dumps on Indian Lands
DEBRIS REGION 9	Torres Martinez Reservation Illegal Dump Site Locations
ODI	Open Dump Inventory
IHS OPEN DUMPS	Open Dumps on Indian Land

Local Lists of Hazardous waste / Contaminated Sites

US HIST CDL	Delisted National Clandestine Laboratory Register
CDL	Clandestine Drug Lab Contaminated Site List
HIST CDL	List of Sites Contaminated by Clandestine Drug Labs
US CDL	National Clandestine Laboratory Register
PFAS	PFAS Contamination Site Location Listing
AQUEOUS FOAM	Firefighting Foam Incidents

Local Land Records

LIENS 2	CERCLA Lien Information

Records of Emergency Release Reports

HMIRS	Hazardous Materials Information Reporting System
SPILLS	Reported Spills
SPILLS 90	SPILLS 90 data from FirstSearch

Other Ascertainable Records

FUDS	Formerly Used Defense Sites
DOD	Department of Defense Sites
SCRD DRYCLEANERS	State Coalition for Remediation of Drycleaners Listing
US FIN ASSUR	Financial Assurance Information
EPA WATCH LIST	EPA WATCH LIST
2020 COR ACTION	2020 Corrective Action Program List
TSCA	Toxic Substances Control Act
TRIS	Toxic Chemical Release Inventory System
SSTS	Section 7 Tracking Systems
ROD	Records Of Decision
RMP	Risk Management Plans
RAATS	RCRA Administrative Action Tracking System
PRP	Potentially Responsible Parties
PADS	PCB Activity Database System
ICIS	Integrated Compliance Information System
FTTS	FIFRA/ TSCA Tracking System - FIFRA (Federal Insecticide, Fungicide, & Rodenticide Act)/TSCA (Toxic Substances Control Act)
MLTS	Material Licensing Tracking System
COAL ASH DOE	Steam-Electric Plant Operation Data
COAL ASH EPA	Coal Combustion Residues Surface Impoundments List
PCB TRANSFORMER	PCB Transformer Registration Database
RADINFO	Radiation Information Database
HIST FTTS	FIFRA/TSCA Tracking System Administrative Case Listing
DOT OPS	Incident and Accident Data
CONSENT	Superfund (CERCLA) Consent Decrees
INDIAN RESERV	Indian Reservations
FUSRAP	Formerly Utilized Sites Remedial Action Program
UMTRA	Uranium Mill Tailings Sites

LEAD SMELTERS Lead Smelter Sites
US AIRS Aerometric Information Retrieval System Facility Subsystem
US MINES Mines Master Index File
ABANDONED MINES Abandoned Mines
DOCKET HWC Hazardous Waste Compliance Docket Listing
UXO Unexploded Ordnance Sites
FUELS PROGRAM EPA Fuels Program Registered Listing
AIRS Washington Emissions Data System
COAL ASH Coal Ash Disposal Site Listing
DRYCLEANERS Drycleaner List
Financial Assurance Financial Assurance Information Listing
Inactive Drycleaners Inactive Drycleaners
MANIFEST Hazardous Waste Manifest Data
NPDES Water Quality Permit System Data
UIC Underground Injection Wells Listing
MINES MRDS Mineral Resources Data System

EDR HIGH RISK HISTORICAL RECORDS

EDR Exclusive Records

EDR MGP EDR Proprietary Manufactured Gas Plants
EDR Hist Auto EDR Exclusive Historical Auto Stations
EDR Hist Cleaner EDR Exclusive Historical Cleaners

EDR RECOVERED GOVERNMENT ARCHIVES

Exclusive Recovered Govt. Archives

RGA LF Recovered Government Archive Solid Waste Facilities List
RGA LUST Recovered Government Archive Leaking Underground Storage Tank

SURROUNDING SITES: SEARCH RESULTS

Surrounding sites were identified in the following databases.

Elevations have been determined from the USGS Digital Elevation Model and should be evaluated on a relative (not an absolute) basis. Relative elevation information between sites of close proximity should be field verified. Sites with an elevation equal to or higher than the target property have been differentiated below from sites with an elevation lower than the target property.
Page numbers and map identification numbers refer to the EDR Radius Map report where detailed data on individual sites can be reviewed.

Sites listed in ***bold italics*** are in multiple databases.

Unmappable (orphan) sites are not considered in the foregoing analysis.

STANDARD ENVIRONMENTAL RECORDS

State- and tribal - equivalent CERCLIS

CSCSL: The State Hazardous Waste Sites records are the states' equivalent to CERCLIS. These sites

may or may not already be listed on the federal CERCLIS list. Priority sites planned for cleanup using state funds (state equivalent of Superfund) are identified along with sites where cleanup will be paid for by potentially responsible parties. The data come from the Department of Ecology's Confirmed & Suspected Contaminated Sites List.

A review of the CSCSL list, as provided by EDR, and dated 04/12/2021 has revealed that there are 2 CSCSL sites within approximately 1 mile of the target property.

Lower Elevation	Address	Direction / Distance	Map ID	Page
DRY CLEAN USA	***3048 ISSAQUAH PINE L***	***NNE 1/2 - 1 (0.777 mi.)***	***18***	***61***
Site Status: Cleanup Started Clean Up Siteid: 12424 Facility ID: 31348886 Soil: Confirmed Above Cleanup Levels Contaminant Name: Halogenated Solvents				
PINE LAKE CLEANERS	***2830 228TH AVE SE***	***N 1/2 - 1 (0.939 mi.)***	***19***	***69***
Site Status: Cleanup Started Clean Up Siteid: 15257 Facility ID: 43185526 Soil: Confirmed Above Cleanup Levels Contaminant Name: Halogenated Solvents				

ADDITIONAL ENVIRONMENTAL RECORDS

Local Lists of Hazardous waste / Contaminated Sites

ALLSITES: Information on facilities and sites of interest to the Department of Ecology.

A review of the ALLSITES list, as provided by EDR, and dated 05/13/2021 has revealed that there are 9 ALLSITES sites within approximately 0.5 miles of the target property.

Lower Elevation	Address	Direction / Distance	Map ID	Page
MARIANWOOD EXTENDED Facility Id: 91259777	3725 PROVIDENCE POIN	WNW 1/4 - 1/2 (0.285 mi.)	9	50
SE 43RD WAY INTERSEC Facility Id: 71784		***SSW 1/4 - 1/2 (0.288 mi.)***	***10***	***50***
THOMAS QUICKSTAD DDS Facility Id: 8437952	3707 PROVIDENCE DR S	NNE 1/4 - 1/2 (0.297 mi.)	11	51
COTTAGES AT SPIRITWO Facility Id: 5342		N 1/4 - 1/2 (0.379 mi.)	12	51
PROVIDENCE RIDGE Facility Id: 5213	XXX SE 43RD WAY	SW 1/4 - 1/2 (0.384 mi.)	13	52
223RD ASSEMBLAGE Facility Id: 12134	***22245 SE 38TH ST***	***NW 1/4 - 1/2 (0.387 mi.)***	***14***	***52***
EVERGREEN ACADEMY MO Facility Id: 9199	3601 228TH AVE SE	NNE 1/4 - 1/2 (0.439 mi.)	15	53
KING COUNTY SAMMAMIS Facility Id: 873	21985 SE 43RD WAY	WSW 1/4 - 1/2 (0.488 mi.)	16	53
PINE LAKE MIDDLE SCH	***3200 228TH AVE SE***	***NNE 1/4 - 1/2 (0.491 mi.)***	***17***	***54***

EXECUTIVE SUMMARY

Facility Id: 58

EXECUTIVE SUMMARY

There were no unmapped sites in this report.

OVERVIEW MAP - 6661723.2S

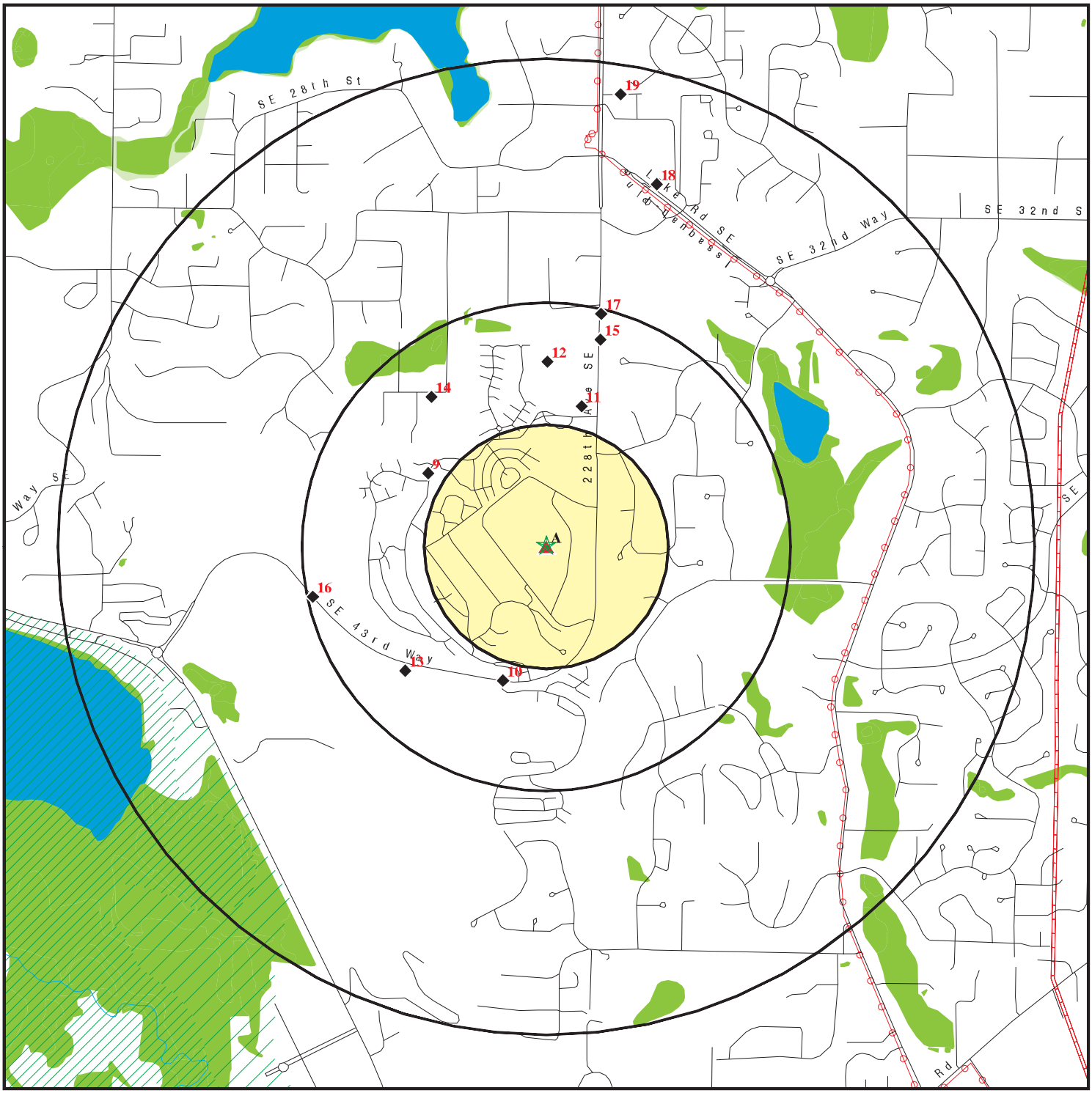

- Target Property
- Sites at elevations higher than or equal to the target property
- Sites at elevations lower than the target property
- Manufactured Gas Plants
- National Priority List Sites
- Dept. Defense Sites
- Indian Reservations BIA
- Power transmission lines
- Pipelines
- Special Flood Hazard Area (1%)
- 0.2% Annual Chance Flood Hazard
- National Wetland Inventory
- State Wetlands

This report includes Interactive Map Layers to display and/or hide map information. The legend includes only those icons for the default map view.

SITE NAME:	Issaquah High School	CLIENT:	Associated Earth Sciences Inc.
ADDRESS:	4221 228th Avenue SE Issaquah WA 98029	CONTACT:	Ken Jennings
LAT/LONG:	47.571055 / 122.037949	INQUIRY #:	6661723.2s
		DATE:	September 15, 2021 12:18 pm

Copyright © 2021 EDR, Inc. © 2015 TomTom Rel. 2015.

DETAIL MAP - 6661723.2S

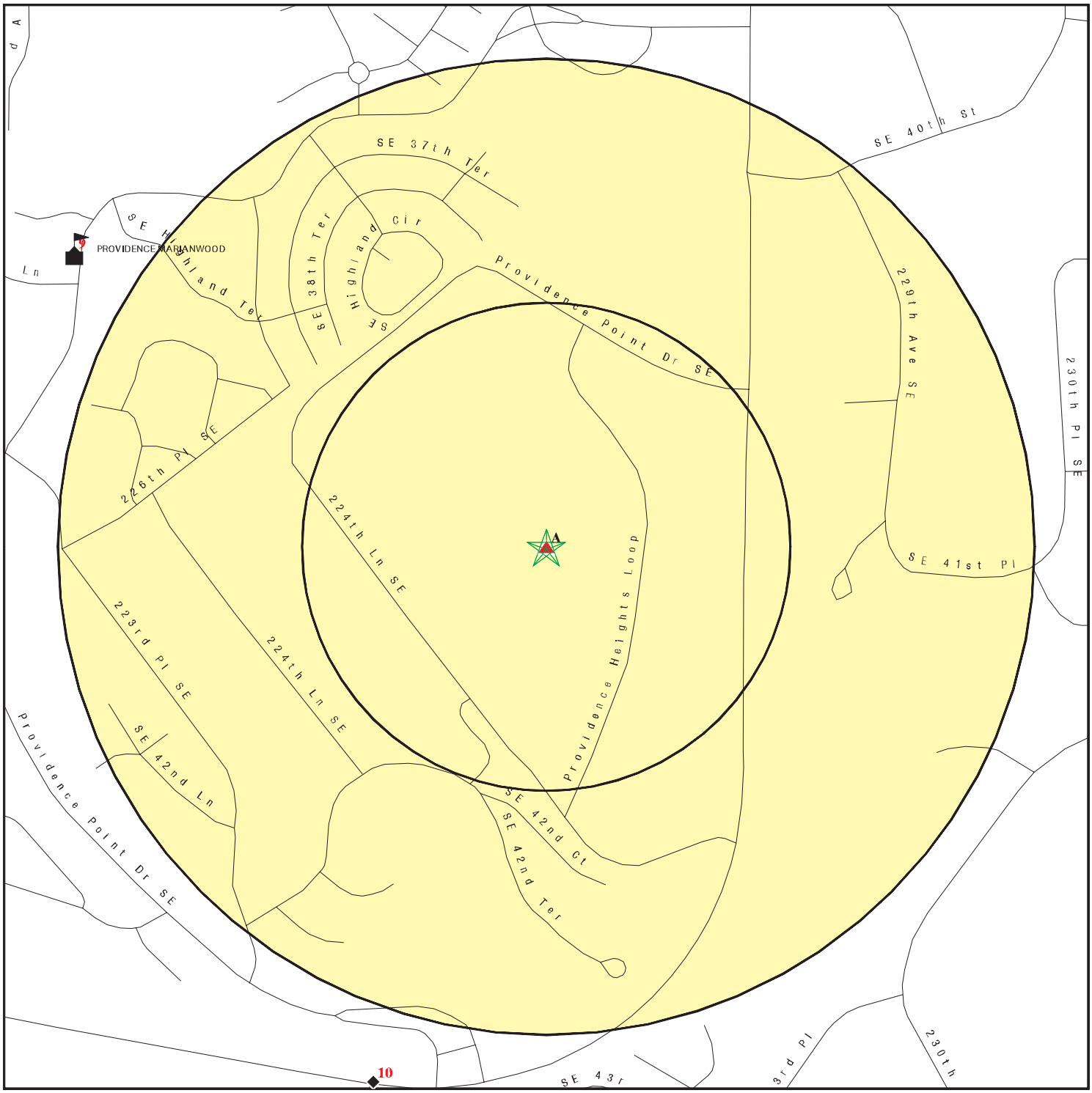

0 1/16 1/8 1/4 Miles

- Target Property
- Sites at elevations higher than or equal to the target property
- Sites at elevations lower than the target property
- Manufactured Gas Plants
- Sensitive Receptors
- National Priority List Sites
- Dept. Defense Sites
- Indian Reservations BIA
- Special Flood Hazard Area (1%)
- 0.2% Annual Chance Flood Hazard

This report includes Interactive Map Layers to display and/or hide map information. The legend includes only those icons for the default map view.

SITE NAME:	Issaquah High School	CLIENT:	Associated Earth Sciences Inc.
ADDRESS:	4221 228th Avenue SE Issaquah WA 98029	CONTACT:	Ken Jennings
LAT/LONG:	47.571055 / 122.037949	INQUIRY #:	6661723.2s
		DATE:	September 15, 2021 12:20 pm

Copyright © 2021 EDR, Inc. © 2015 TomTom Rel. 2015.

MAP FINDINGS SUMMARY

Database	Search Distance (Miles)	Target Property	< 1/8	1/8 - 1/4	1/4 - 1/2	1/2 - 1	> 1	Total Plotted
STANDARD ENVIRONMENTAL RECORDS								
Federal NPL site list								
NPL	1.000		0	0	0	0	NR	0
Proposed NPL	1.000		0	0	0	0	NR	0
NPL LIENS	1.000		0	0	0	0	NR	0
Federal Delisted NPL site list								
Delisted NPL	1.000		0	0	0	0	NR	0
Federal CERCLIS list								
FEDERAL FACILITY	0.500		0	0	0	NR	NR	0
SEMS	0.500		0	0	0	NR	NR	0
Federal CERCLIS NFRAP site list								
SEMS-ARCHIVE	0.500		0	0	0	NR	NR	0
Federal RCRA CORRACTS facilities list								
CORRACTS	1.000		0	0	0	0	NR	0
Federal RCRA non-CORRACTS TSD facilities list								
RCRA-TSDF	0.500		0	0	0	NR	NR	0
Federal RCRA generators list								
RCRA-LQG	0.250		0	0	NR	NR	NR	0
RCRA-SQG	0.250		0	0	NR	NR	NR	0
RCRA-VSQG	0.250		0	0	NR	NR	NR	0
Federal institutional controls / engineering controls registries								
LUCIS	0.500		0	0	0	NR	NR	0
US ENG CONTROLS	0.500		0	0	0	NR	NR	0
US INST CONTROLS	0.500		0	0	0	NR	NR	0
Federal ERNS list								
ERNS	TP		NR	NR	NR	NR	NR	0
State- and tribal - equivalent NPL								
HSL	1.000		0	0	0	0	NR	0
State- and tribal - equivalent CERCLIS								
CSCSL	1.000		0	0	0	2	NR	2
State and tribal landfill and/or solid waste disposal site lists								
SWF/LF	0.500		0	0	0	NR	NR	0
State and tribal leaking storage tank lists								
LUST	0.500		0	0	0	NR	NR	0

MAP FINDINGS SUMMARY

Database	Search Distance (Miles)	Target Property	< 1/8	1/8 - 1/4	1/4 - 1/2	1/2 - 1	> 1	Total Plotted
INDIAN LUST	0.500		0	0	0	NR	NR	0
State and tribal registered storage tank lists								
FEMA UST	0.250		0	0	NR	NR	NR	0
UST	0.250	1	0	0	NR	NR	NR	1
AST	0.250		0	0	NR	NR	NR	0
INDIAN UST	0.250		0	0	NR	NR	NR	0
State and tribal institutional control / engineering control registries								
INST CONTROL	0.500		0	0	0	NR	NR	0
State and tribal voluntary cleanup sites								
VCP	0.500	1	0	0	0	NR	NR	1
INDIAN VCP	0.500		0	0	0	NR	NR	0
ICR	0.500		0	0	0	NR	NR	0
PTAP	0.500		0	0	0	NR	NR	0
State and tribal Brownfields sites								
BROWNFIELDS	0.500		0	0	0	NR	NR	0
ADDITIONAL ENVIRONMENTAL RECORDS								
Local Brownfield lists								
US BROWNFIELDS	0.500		0	0	0	NR	NR	0
Local Lists of Landfill / Solid Waste Disposal Sites								
SWRCY	0.500		0	0	0	NR	NR	0
SWTIRE	0.500		0	0	0	NR	NR	0
INDIAN ODI	0.500		0	0	0	NR	NR	0
DEBRIS REGION 9	0.500		0	0	0	NR	NR	0
ODI	0.500		0	0	0	NR	NR	0
IHS OPEN DUMPS	0.500		0	0	0	NR	NR	0
Local Lists of Hazardous waste / Contaminated Sites								
US HIST CDL	TP		NR	NR	NR	NR	NR	0
ALLSITES	0.500	1	0	0	9	NR	NR	10
CDL	TP		NR	NR	NR	NR	NR	0
HIST CDL	TP		NR	NR	NR	NR	NR	0
CSCSL NFA	0.500	1	0	0	0	NR	NR	1
US CDL	TP		NR	NR	NR	NR	NR	0
PFAS	0.500		0	0	0	NR	NR	0
AQUEOUS FOAM	0.500		0	0	0	NR	NR	0
Local Land Records								
LIENS 2	TP		NR	NR	NR	NR	NR	0
Records of Emergency Release Reports								
HMIRS	TP		NR	NR	NR	NR	NR	0

MAP FINDINGS SUMMARY

Database	Search Distance (Miles)	Target Property	< 1/8	1/8 - 1/4	1/4 - 1/2	1/2 - 1	> 1	Total Plotted
SPILLS	TP		NR	NR	NR	NR	NR	0
SPILLS 90	TP		NR	NR	NR	NR	NR	0
Other Ascertainable Records								
RCRA NonGen / NLR	0.250	1	0	0	NR	NR	NR	1
FUDS	1.000		0	0	0	0	NR	0
DOD	1.000		0	0	0	0	NR	0
SCRD DRYCLEANERS	0.500		0	0	0	NR	NR	0
US FIN ASSUR	TP		NR	NR	NR	NR	NR	0
EPA WATCH LIST	TP		NR	NR	NR	NR	NR	0
2020 COR ACTION	0.250		0	0	NR	NR	NR	0
TSCA	TP		NR	NR	NR	NR	NR	0
TRIS	TP		NR	NR	NR	NR	NR	0
SSTS	TP		NR	NR	NR	NR	NR	0
ROD	1.000		0	0	0	0	NR	0
RMP	TP		NR	NR	NR	NR	NR	0
RAATS	TP		NR	NR	NR	NR	NR	0
PRP	TP		NR	NR	NR	NR	NR	0
PADS	TP		NR	NR	NR	NR	NR	0
ICIS	TP		NR	NR	NR	NR	NR	0
FTTS	TP		NR	NR	NR	NR	NR	0
MLTS	TP		NR	NR	NR	NR	NR	0
COAL ASH DOE	TP		NR	NR	NR	NR	NR	0
COAL ASH EPA	0.500		0	0	0	NR	NR	0
PCB TRANSFORMER	TP		NR	NR	NR	NR	NR	0
RADINFO	TP		NR	NR	NR	NR	NR	0
HIST FTTS	TP		NR	NR	NR	NR	NR	0
DOT OPS	TP		NR	NR	NR	NR	NR	0
CONSENT	1.000		0	0	0	0	NR	0
INDIAN RESERV	1.000		0	0	0	0	NR	0
FUSRAP	1.000		0	0	0	0	NR	0
UMTRA	0.500		0	0	0	NR	NR	0
LEAD SMELTERS	TP		NR	NR	NR	NR	NR	0
US AIRS	TP		NR	NR	NR	NR	NR	0
US MINES	0.250		0	0	NR	NR	NR	0
ABANDONED MINES	0.250		0	0	NR	NR	NR	0
FINDS	TP	2	NR	NR	NR	NR	NR	2
ECHO	TP	2	NR	NR	NR	NR	NR	2
DOCKET HWC	TP		NR	NR	NR	NR	NR	0
UXO	1.000		0	0	0	0	NR	0
FUELS PROGRAM	0.250		0	0	NR	NR	NR	0
AIRS	TP		NR	NR	NR	NR	NR	0
ASBESTOS	TP	2	NR	NR	NR	NR	NR	2
COAL ASH	0.500		0	0	0	NR	NR	0
DRYCLEANERS	0.250		0	0	NR	NR	NR	0
Financial Assurance	TP		NR	NR	NR	NR	NR	0
Inactive Drycleaners	0.250		0	0	NR	NR	NR	0
MANIFEST	0.250		0	0	NR	NR	NR	0
NPDES	TP		NR	NR	NR	NR	NR	0
UIC	TP		NR	NR	NR	NR	NR	0
MINES MRDS	TP		NR	NR	NR	NR	NR	0

MAP FINDINGS SUMMARY

Database	Search Distance (Miles)	Target Property	< 1/8	1/8 - 1/4	1/4 - 1/2	1/2 - 1	> 1	Total Plotted
EDR HIGH RISK HISTORICAL RECORDS								
EDR Exclusive Records								
EDR MGP	1.000		0	0	0	0	NR	0
EDR Hist Auto	0.125		0	NR	NR	NR	NR	0
EDR Hist Cleaner	0.125		0	NR	NR	NR	NR	0
EDR RECOVERED GOVERNMENT ARCHIVES								
Exclusive Recovered Govt. Archives								
RGA HWS	TP	1	NR	NR	NR	NR	NR	1
RGA LF	TP		NR	NR	NR	NR	NR	0
RGA LUST	TP		NR	NR	NR	NR	NR	0
- Totals --		12	0	0	9	2	0	23

NOTES:

TP = Target Property

NR = Not Requested at this Search Distance

Sites may be listed in more than one database

A1 **TRINITY LUTHERAN CHURCH** **ALLSITES** **S108653600**
Target **4221 228TH AVE SE** **CSCSL NFA** **N/A**
Property **ISSAQUAH, WA 98029** **ASBESTOS**

Site 1 of 8 in cluster A

Actual:
512 ft.

ALLSITES:

Name: PLATEAU PROPERTY LLC ISSAQUAH
Facility Id: 60074

Interaction: 127825
Interaction 1: A
Interaction 2: HWG
Ecology Program: HAZWASTE
Program Data: TURBOWASTE
Facility Alt.: Plateau Property LLC Issaquah
Program ID: WAH000055386
Date Interaction: 2018-08-21 00:00:00
Date Interaction 3: Hazardous Waste Generator
Latitude: 47.571313850999999
Longitude: -122.038285565

Name: TRINITY LUTHERAN CHURCH
Facility Id: 8712818

Interaction: 23264
Interaction 1: I
Interaction 2: VOLCLNST
Ecology Program: TOXICS
Program Data: ISIS
Facility Alt.: Trinity Lutheran Church
Program ID: NW1785
Date Interaction: 2007-06-06 00:00:00
Date Interaction 3: Voluntary Cleanup Sites
Latitude: 47.571962138000004
Longitude: -122.037777551

Interaction: 124058
Interaction 1: A
Interaction 2: CONSTSWGP
Ecology Program: WATQUAL
Program Data: PARIS
Facility Alt.: City Church
Program ID: WAR306012
Date Interaction: 2017-11-08 00:00:00
Date Interaction 3: Construction SW GP
Latitude: 47.571962138000004
Longitude: -122.037777551

Name: AT&T WIRELESS PINE LAKE
Facility Id: 71497169

Interaction: 60129
Interaction 1: I
Interaction 2: UST
Ecology Program: TOXICS

TRINITY LUTHERAN CHURCH (Continued) **S108653600**

Program Data:	UST
Facility Alt.:	Not reported
Program ID:	11029
Date Interaction:	2000-02-29 00:00:00
Date Interaction 3:	Underground Storage Tank
Latitude:	47.570986230999999
Longitude:	-122.038802812

Interaction:	60130
Interaction 1:	I
Interaction 2:	TIER2
Ecology Program:	HAZWASTE
Program Data:	EPCRA
Facility Alt.:	Not reported
Program ID:	CRK000055610
Date Interaction:	2003-09-15 00:00:00
Date Interaction 3:	Emergency/Haz Chem Rpt TI
Latitude:	47.570986230999999
Longitude:	-122.038802812

CSCSL NFA:

Name:	TRINITY LUTHERAN CHURCH
Address:	4221 228TH AVE SE
City,State,Zip:	ISSAQUAH, WA 98029
Facility/Site Id:	8712818
CS Id:	3095
NFA Date:	12/05/2007
Alternate Site Names:	Not reported
NFA Reason:	NFA-Voluntary Cleanup Program Review
Site Status:	NFA
Region:	Northwest
Contaminant Name:	Polycyclic Aromatic Hydrocarbons
Ground Water:	Not reported
Surface Water:	Not reported
Soil:	Below Cleanup Levels
Sediment:	Not reported
Air:	Not reported
Bedrock:	Not reported
Latitude:	47.571967236
Longitude:	-122.03779873

ASBESTOS:

Name:	Not reported
Address:	4221 228TH AVENUE SE
City,State,Zip:	ISSAQUAH, WA 98029
Facility Type:	Church
Parent ID:	151571
Form ID:	153491##1511Rhine127054
Notice Date:	01/02/2018
Start Date:	12/04/2017
Completion Date:	03/31/2018
Initial:	Not reported
Amended:	1
On Hold:	Not reported

TRINITY LUTHERAN CHURCH (Continued) **S108653600**

Off Hold:	Not reported
Emergency:	Not reported
Site Hours Start:	6:00am
Site Hours End:	4:30pm
Sunday:	Not reported
Monday:	1
Tuesday:	1
Wednesday:	1
Thursday:	1
Friday:	1
Saturday:	Not reported
Contractor ID:	Not reported
Phone:	253-537-5852
Job Site CAS:	Eric Baunsgard
Project Form Email:	wendyd@rhinedemolition.com
Property Owner Name:	Not reported
Property Owner Agent:	Erik Rosenlund
Property Owner Company:	Rhine Demolition LLC (ABCN00001511)
Property Owner Address:	9051 132nd Avenue NE
Property Owner City:	Kirkland
Property Owner State:	WA
Property Owner Zip4:	98033
Property Owner Phone:	425-803-2386
Job Site Room:	Not reported
Facility Age:	Not reported
Facility Size:	Not reported
Facility Remodel:	Not reported
Facility Demo:	1
Facility Repair:	Not reported
Facility Maint:	Not reported
Removed:	1
Encapsulated:	Not reported
Quantity Sq Ft:	106939
Fireproofing:	Not reported
Popcorn Ceiling:	Not reported
CAB:	1
Sheet Vinyl:	Not reported
Asbestos Paper:	Not reported
Boiler Insulation:	1
Duct Paper:	Not reported
VAT:	1
Roofing:	1
Sq Ft Other:	1
Sq Ft Other Text:	accoustical insulation
Quantity Lin Ft:	37078
Mag Pipe Insulation:	Not reported
Air Cell Pipe Insulation:	1
Ducting Insulation:	1
Cement Asbestos Pipe:	Not reported
Mudded Pipe Insulation:	1
Duct Tape:	Not reported
Lin Ft Other1:	Not reported
Lin Ft Other1 Text:	Not reported
Lin Ft Other2:	Not reported
Lin Ft Other2 Text:	Not reported
Indoors:	1
Outdoors:	1

TRINITY LUTHERAN CHURCH (Continued) **S108653600**

Neg Pres Enclosure:		1
Glove Bag:		1
Mini Enclosure:		Not reported
Critical Barriers:		1
Wrap And Cut:		1
Wet Methods:		1
HEPA Vacuum:		1
MANUALMETHODS	:	1
Other CM1:		Not reported
Other CM1 Text:		Not reported
Other CM2:		1
Other CM2 Text:		regulated area
Half Mask APR:		1
Full Face APR:		Not reported
PAPR:		1
Type C Continuous:		Not reported
Type C Pressure:		1
Other Resp Pro:		Not reported
Other Resp Pro Text:		Not reported
Comments:		Window/door caulking, gaskets, tank insulation, sinks, electrical panels, toilet sealant, fire doors, exterior texture. Notice Amended to add this comment **Project under L&I Consultation with Gina Colby as of 12/18/17**
Date Time Submitted:		2018-01-02 08:13:31
Submitter IP Address:		23.25.140.105
Region:		2
UBI:		603071050
Notice type:		Initial
Project Type:		Air cell Pipe Insulation, Boiler Insulation, Cement Asbestos Board (CAB), Ducting/Duct Insulation, Mag/mudded pipe Insulation, Other Square Footage, Roofing, Vinyl Asbestos Tile
Supervisor:		Eric Baunsgard ()
Supervisor Phone:		Not reported
Certificate Status:		ACTIVE
Name:		Not reported
Address:		4221 228TH AVENUE SE
City,State,Zip:		ISSAQUAH, WA 98029
Facility Type:		Church
Parent ID:		151571
Form ID:		153736##1511Rhine113546
Notice Date:		01/05/2018
Start Date:		12/04/2017
Completion Date:		03/31/2018
Initial:		Not reported
Amended:		1
On Hold:		Not reported
Off Hold:		Not reported
Emergency:		Not reported
Site Hours Start:		6:00am
Site Hours End:		2:30pm
Sunday:		Not reported
Monday:		1
Tuesday:		1
Wednesday:		1
Thursday:		1
Friday:		1

TRINITY LUTHERAN CHURCH (Continued) **S108653600**

Saturday:	Not reported
Contractor ID:	Not reported
Phone:	253-537-5852
Job Site CAS:	Eric Baunsgard
Project Form Email:	wendyd@rhinedemolition.com
Property Owner Name:	Not reported
Property Owner Agent:	Erik Rosenlund
Property Owner Company:	Rhine Demolition LLC (ABCN00001511)
Property Owner Address:	9051 132nd Avenue NE
Property Owner City:	Kirkland
Property Owner State:	WA
Property Owner Zip4:	98033
Property Owner Phone:	425-803-2386
Job Site Room:	Not reported
Facility Age:	Not reported
Facility Size:	Not reported
Facility Remodel:	Not reported
Facility Demo:	1
Facility Repair:	Not reported
Facility Maint:	Not reported
Removed:	1
Encapsulated:	Not reported
Quantity Sq Ft:	106939
Fireproofing:	Not reported
Popcorn Ceiling:	Not reported
CAB:	1
Sheet Vinyl:	Not reported
Asbestos Paper:	Not reported
Boiler Insulation:	1
Duct Paper:	Not reported
VAT:	1
Roofing:	1
Sq Ft Other:	1
Sq Ft Other Text:	accoustical insulation
Quantity Lin Ft:	37078
Mag Pipe Insulation:	Not reported
Air Cell Pipe Insulation:	1
Ducting Insulation:	1
Cement Asbestos Pipe:	Not reported
Mudded Pipe Insulation:	1
Duct Tape:	Not reported
Lin Ft Other1:	Not reported
Lin Ft Other1 Text:	Not reported
Lin Ft Other2:	Not reported
Lin Ft Other2 Text:	Not reported
Indoors:	1
Outdoors:	1
Neg Pres Enclosure:	1
Glove Bag:	1
Mini Enclosure:	Not reported
Critical Barriers:	1
Wrap And Cut:	1
Wet Methods:	1
HEPA Vacuum:	1
MANUALMETHODS :	1
Other CM1:	Not reported
Other CM1 Text:	Not reported

TRINITY LUTHERAN CHURCH (Continued) **S108653600**

Other CM2:	1
Other CM2 Text:	regulated area
Half Mask APR:	1
Full Face APR:	Not reported
PAPR:	1
Type C Continuous:	Not reported
Type C Pressure:	1
Other Resp Pro:	Not reported
Other Resp Pro Text:	Not reported
Comments:	Window/door caulking, gaskets, tank insulation, sinks, electrical panels, toilet sealant, fire doors, exterior texture. Notice Amended to add this comment **Project under L&I Consultation with Gina Colby as of 12/18/17**
Date Time Submitted:	2018-01-05 16:01:39
Submitter IP Address:	23.25.140.105
Region:	2
UBI:	603071050
Notice type:	Initial
Project Type:	Air cell Pipe Insulation, Boiler Insulation, Cement Asbestos Board (CAB), Ducting/Duct Insulation, Mag/mudded pipe Insulation, Other Square Footage, Roofing, Vinyl Asbestos Tile
Supervisor:	Eric Baunsgard ()
Supervisor Phone:	Not reported
Certificate Status:	ACTIVE
Name:	Not reported
Address:	4221 228TH AVENUE SE
City,State,Zip:	ISSAQUAH, WA 98029
Facility Type:	Church
Parent ID:	151571
Form ID:	152465##1511Rhine380580
Notice Date:	12/04/2017
Start Date:	12/04/2017
Completion Date:	03/31/2018
Initial:	Not reported
Amended:	1
On Hold:	Not reported
Off Hold:	Not reported
Emergency:	Not reported
Site Hours Start:	6:00am
Site Hours End:	2:30pm
Sunday:	Not reported
Monday:	1
Tuesday:	1
Wednesday:	1
Thursday:	1
Friday:	1
Saturday:	Not reported
Contractor ID:	Not reported
Phone:	253-537-5852
Job Site CAS:	Eric Baunsgard
Project Form Email:	wendyd@rhinedemolition.com
Property Owner Name:	Not reported
Property Owner Agent:	Erik Rosenlund
Property Owner Company:	Rhine Demolition LLC (ABCN00001511)
Property Owner Address:	9051 132nd Avenue NE
Property Owner City:	Kirkland

TRINITY LUTHERAN CHURCH (Continued) **S108653600**

Property Owner State:	WA
Property Owner Zip4:	98033
Property Owner Phone:	425-803-2386
Job Site Room:	Not reported
Facility Age:	Not reported
Facility Size:	Not reported
Facility Remodel:	Not reported
Facility Demo:	1
Facility Repair:	Not reported
Facility Maint:	Not reported
Removed:	1
Encapsulated:	Not reported
Quantity Sq Ft:	106939
Fireproofing:	Not reported
Popcorn Ceiling:	Not reported
CAB:	1
Sheet Vinyl:	Not reported
Asbestos Paper:	Not reported
Boiler Insulation:	1
Duct Paper:	Not reported
VAT:	1
Roofing:	1
Sq Ft Other:	1
Sq Ft Other Text:	accoustical insulation
Quantity Lin Ft:	37078
Mag Pipe Insulation:	Not reported
Air Cell Pipe Insulation:	1
Ducting Insulation:	1
Cement Asbestos Pipe:	Not reported
Mudded Pipe Insulation:	1
Duct Tape:	Not reported
Lin Ft Other1:	Not reported
Lin Ft Other1 Text:	Not reported
Lin Ft Other2:	Not reported
Lin Ft Other2 Text:	Not reported
Indoors:	1
Outdoors:	1
Neg Pres Enclosure:	1
Glove Bag:	1
Mini Enclosure:	Not reported
Critical Barriers:	1
Wrap And Cut:	1
Wet Methods:	1
HEPA Vacuum:	1
MANUALMETHODS :	1
Other CM1:	Not reported
Other CM1 Text:	Not reported
Other CM2:	1
Other CM2 Text:	regulated area
Half Mask APR:	1
Full Face APR:	Not reported
PAPR:	1
Type C Continuous:	Not reported
Type C Pressure:	1
Other Resp Pro:	Not reported
Other Resp Pro Text:	Not reported
Comments:	Window/door caulking, gaskets, tank insulation, sinks, electrical

TRINITY LUTHERAN CHURCH (Continued) **S108653600**

	panels, toilet sealant, fire doors, exterior texture
Date Time Submitted:	2017-12-04 09:52:24
Submitter IP Address:	23.25.140.105
Region:	2
UBI:	603071050
Notice type:	Initial
Project Type:	Air cell Pipe Insulation, Boiler Insulation, Cement Asbestos Board (CAB), Ducting/Duct Insulation, Mag/mudded pipe Insulation, Other Square Footage, Roofing, Vinyl Asbestos Tile
Supervisor:	Eric Baunsgard ()
Supervisor Phone:	Not reported
Certificate Status:	ACTIVE
Name:	Not reported
Address:	4221 228TH AVENUE SE
City,State,Zip:	ISSAQUAH, WA 98029
Facility Type:	Church
Parent ID:	151571
Form ID:	153984##1511Rhine584347
Notice Date:	01/12/2018
Start Date:	12/04/2017
Completion Date:	03/31/2018
Initial:	Not reported
Amended:	1
On Hold:	1
Off Hold:	Not reported
Emergency:	Not reported
Site Hours Start:	6:00am
Site Hours End:	2:30pm
Sunday:	Not reported
Monday:	1
Tuesday:	1
Wednesday:	1
Thursday:	1
Friday:	1
Saturday:	Not reported
Contractor ID:	Not reported
Phone:	253-537-5852
Job Site CAS:	Eric Baunsgard
Project Form Email:	wendyd@rhinedemolition.com
Property Owner Name:	Not reported
Property Owner Agent:	Erik Rosenlund
Property Owner Company:	Rhine Demolition LLC (ABCN00001511)
Property Owner Address:	9051 132nd Avenue NE
Property Owner City:	Kirkland
Property Owner State:	WA
Property Owner Zip4:	98033
Property Owner Phone:	425-803-2386
Job Site Room:	Not reported
Facility Age:	Not reported
Facility Size:	Not reported
Facility Remodel:	Not reported
Facility Demo:	1
Facility Repair:	Not reported
Facility Maint:	Not reported
Removed:	1
Encapsulated:	Not reported

TRINITY LUTHERAN CHURCH (Continued) **S108653600**

Quantity Sq Ft:	106939
Fireproofing:	Not reported
Popcorn Ceiling:	Not reported
CAB:	1
Sheet Vinyl:	Not reported
Asbestos Paper:	Not reported
Boiler Insulation:	1
Duct Paper:	Not reported
VAT:	1
Roofing:	1
Sq Ft Other:	1
Sq Ft Other Text:	accoustical insulation
Quantity Lin Ft:	37078
Mag Pipe Insulation:	Not reported
Air Cell Pipe Insulation:	1
Ducting Insulation:	1
Cement Asbestos Pipe:	Not reported
Mudded Pipe Insulation:	1
Duct Tape:	Not reported
Lin Ft Other1:	Not reported
Lin Ft Other1 Text:	Not reported
Lin Ft Other2:	Not reported
Lin Ft Other2 Text:	Not reported
Indoors:	1
Outdoors:	1
Neg Pres Enclosure:	1
Glove Bag:	1
Mini Enclosure:	Not reported
Critical Barriers:	1
Wrap And Cut:	1
Wet Methods:	1
HEPA Vacuum:	1
MANUALMETHODS :	1
Other CM1:	Not reported
Other CM1 Text:	Not reported
Other CM2:	1
Other CM2 Text:	regulated area
Half Mask APR:	1
Full Face APR:	Not reported
PAPR:	1
Type C Continuous:	Not reported
Type C Pressure:	1
Other Resp Pro:	Not reported
Other Resp Pro Text:	Not reported
Comments:	Window/door caulking, gaskets, tank insulation, sinks, electrical panels, toilet sealant, fire doors, exterior texture. Notice Amended to add this comment **Project under L&I Consultation with Gina Colby as of 12/18/17**
Date Time Submitted:	2018-01-12 14:08:27
Submitter IP Address:	23.25.140.105
Region:	2
UBI:	603071050
Notice type:	Initial
Project Type:	Air cell Pipe Insulation, Boiler Insulation, Cement Asbestos Board (CAB), Ducting/Duct Insulation, Mag/mudded pipe Insulation, Other Square Footage, Roofing, Vinyl Asbestos Tile
Supervisor:	Eric Baunsgard ()

TRINITY LUTHERAN CHURCH (Continued) **S108653600**

Supervisor Phone:	Not reported
Certificate Status:	ACTIVE
Name:	Not reported
Address:	4221 228TH AVENUE SE
City,State,Zip:	ISSAQUAH, WA 98029
Facility Type:	Church
Parent ID:	0
Form ID:	151571##1511Rhine839548
Notice Date:	11/08/2017
Start Date:	11/20/2017
Completion Date:	03/31/2018
Initial:	1
Amended:	Not reported
On Hold:	Not reported
Off Hold:	Not reported
Emergency:	Not reported
Site Hours Start:	7:00am
Site Hours End:	3:30pm
Sunday:	Not reported
Monday:	1
Tuesday:	1
Wednesday:	1
Thursday:	1
Friday:	1
Saturday:	Not reported
Contractor ID:	Not reported
Phone:	253-537-5852
Job Site CAS:	Eric Baunsgard
Project Form Email:	wendyd@rhinedemolition.com
Property Owner Name:	Not reported
Property Owner Agent:	Erik Rosenlund
Property Owner Company:	Rhine Demolition LLC (ABCN00001511)
Property Owner Address:	9051 132nd Avenue NE
Property Owner City:	Kirkland
Property Owner State:	WA
Property Owner Zip4:	98033
Property Owner Phone:	425-803-2386
Job Site Room:	Not reported
Facility Age:	Not reported
Facility Size:	Not reported
Facility Remodel:	Not reported
Facility Demo:	1
Facility Repair:	Not reported
Facility Maint:	Not reported
Removed:	1
Encapsulated:	Not reported
Quantity Sq Ft:	106939
Fireproofing:	Not reported
Popcorn Ceiling:	Not reported
CAB:	1
Sheet Vinyl:	Not reported
Asbestos Paper:	Not reported
Boiler Insulation:	1
Duct Paper:	Not reported
VAT:	1
Roofing:	1

TRINITY LUTHERAN CHURCH (Continued) **S108653600**

Sq Ft Other:	1
Sq Ft Other Text:	accoustical insulation
Quantity Lin Ft:	37078
Mag Pipe Insulation:	Not reported
Air Cell Pipe Insulation:	1
Ducting Insulation:	1
Cement Asbestos Pipe:	Not reported
Mudded Pipe Insulation:	1
Duct Tape:	Not reported
Lin Ft Other1:	Not reported
Lin Ft Other1 Text:	Not reported
Lin Ft Other2:	Not reported
Lin Ft Other2 Text:	Not reported
Indoors:	1
Outdoors:	1
Neg Pres Enclosure:	1
Glove Bag:	1
Mini Enclosure:	Not reported
Critical Barriers:	1
Wrap And Cut:	1
Wet Methods:	1
HEPA Vacuum:	1
MANUALMETHODS :	1
Other CM1:	Not reported
Other CM1 Text:	Not reported
Other CM2:	1
Other CM2 Text:	regulated area
Half Mask APR:	1
Full Face APR:	Not reported
PAPR:	1
Type C Continuous:	Not reported
Type C Pressure:	1
Other Resp Pro:	Not reported
Other Resp Pro Text:	Not reported
Comments:	Window/door caulking, gaskets, tank insulation, sinks, electrical panels, toilet sealant, fire doors, exterior texture
Date Time Submitted:	2017-11-08 12:49:14
Submitter IP Address:	23.25.140.105
Region:	2
UBI:	603071050
Notice type:	Initial
Project Type:	Air cell Pipe Insulation, Boiler Insulation, Cement Asbestos Board (CAB), Ducting/Duct Insulation, Mag/mudded pipe Insulation, Other Square Footage, Roofing, Vinyl Asbestos Tile
Supervisor:	Eric Baunsgard ()
Supervisor Phone:	Not reported
Certificate Status:	ACTIVE
Name:	Not reported
Address:	4221 228TH AVENUE SE
City,State,Zip:	ISSAQUAH, WA 98029
Facility Type:	Church
Parent ID:	151571
Form ID:	153297##1511Rhine283392
Notice Date:	12/26/2017
Start Date:	12/04/2017
Completion Date:	03/31/2018

TRINITY LUTHERAN CHURCH (Continued) **S108653600**

Initial:	Not reported
Amended:	1
On Hold:	Not reported
Off Hold:	Not reported
Emergency:	Not reported
Site Hours Start:	6:00am
Site Hours End:	4:30pm
Sunday:	Not reported
Monday:	1
Tuesday:	1
Wednesday:	1
Thursday:	1
Friday:	1
Saturday:	Not reported
Contractor ID:	Not reported
Phone:	253-537-5852
Job Site CAS:	Eric Baunsgard
Project Form Email:	wendyd@rhinedemolition.com
Property Owner Name:	Not reported
Property Owner Agent:	Erik Rosenlund
Property Owner Company:	Rhine Demolition LLC (ABCN00001511)
Property Owner Address:	9051 132nd Avenue NE
Property Owner City:	Kirkland
Property Owner State:	WA
Property Owner Zip4:	98033
Property Owner Phone:	425-803-2386
Job Site Room:	Not reported
Facility Age:	Not reported
Facility Size:	Not reported
Facility Remodel:	Not reported
Facility Demo:	1
Facility Repair:	Not reported
Facility Maint:	Not reported
Removed:	1
Encapsulated:	Not reported
Quantity Sq Ft:	106939
Fireproofing:	Not reported
Popcorn Ceiling:	Not reported
CAB:	1
Sheet Vinyl:	Not reported
Asbestos Paper:	Not reported
Boiler Insulation:	1
Duct Paper:	Not reported
VAT:	1
Roofing:	1
Sq Ft Other:	1
Sq Ft Other Text:	accoustical insulation
Quantity Lin Ft:	37078
Mag Pipe Insulation:	Not reported
Air Cell Pipe Insulation:	1
Ducting Insulation:	1
Cement Asbestos Pipe:	Not reported
Mudded Pipe Insulation:	1
Duct Tape:	Not reported
Lin Ft Other1:	Not reported
Lin Ft Other1 Text:	Not reported
Lin Ft Other2:	Not reported

TRINITY LUTHERAN CHURCH (Continued) **S108653600**

Lin Ft Other2 Text:	Not reported
Indoors:	1
Outdoors:	1
Neg Pres Enclosure:	1
Glove Bag:	1
Mini Enclosure:	Not reported
Critical Barriers:	1
Wrap And Cut:	1
Wet Methods:	1
HEPA Vacuum:	1
MANUALMETHODS :	1
Other CM1:	Not reported
Other CM1 Text:	Not reported
Other CM2:	1
Other CM2 Text:	regulated area
Half Mask APR:	1
Full Face APR:	Not reported
PAPR:	1
Type C Continuous:	Not reported
Type C Pressure:	1
Other Resp Pro:	Not reported
Other Resp Pro Text:	Not reported
Comments:	Window/door caulking, gaskets, tank insulation, sinks, electrical panels, toilet sealant, fire doors, exterior texture. Notice Amended to add this comment **Project under L&I Consultation with Gina Colby as of 12/18/17**
Date Time Submitted:	2017-12-26 15:45:56
Submitter IP Address:	23.25.140.105
Region:	2
UBI:	603071050
Notice type:	Initial
Project Type:	Air cell Pipe Insulation, Boiler Insulation, Cement Asbestos Board (CAB), Ducting/Duct Insulation, Mag/mudded pipe Insulation, Other Square Footage, Roofing, Vinyl Asbestos Tile
Supervisor:	Eric Baunsgard ()
Supervisor Phone:	Not reported
Certificate Status:	ACTIVE
Name:	Not reported
Address:	4221 228TH AVENUE SE
City,State,Zip:	ISSAQUAH, WA 98029
Facility Type:	Church
Parent ID:	151571
Form ID:	153451##1511Rhine164884
Notice Date:	12/29/2017
Start Date:	12/04/2017
Completion Date:	03/31/2018
Initial:	Not reported
Amended:	1
On Hold:	Not reported
Off Hold:	Not reported
Emergency:	Not reported
Site Hours Start:	6:00am
Site Hours End:	4:30pm
Sunday:	Not reported
Monday:	Not reported
Tuesday:	1

TRINITY LUTHERAN CHURCH (Continued) **S108653600**

Wednesday:	1
Thursday:	1
Friday:	1
Saturday:	Not reported
Contractor ID:	Not reported
Phone:	253-537-5852
Job Site CAS:	Eric Baunsgard
Project Form Email:	wendyd@rhinedemolition.com
Property Owner Name:	Not reported
Property Owner Agent:	Erik Rosenlund
Property Owner Company:	Rhine Demolition LLC (ABCN00001511)
Property Owner Address:	9051 132nd Avenue NE
Property Owner City:	Kirkland
Property Owner State:	WA
Property Owner Zip4:	98033
Property Owner Phone:	425-803-2386
Job Site Room:	Not reported
Facility Age:	Not reported
Facility Size:	Not reported
Facility Remodel:	Not reported
Facility Demo:	1
Facility Repair:	Not reported
Facility Maint:	Not reported
Removed:	1
Encapsulated:	Not reported
Quantity Sq Ft:	106939
Fireproofing:	Not reported
Popcorn Ceiling:	Not reported
CAB:	1
Sheet Vinyl:	Not reported
Asbestos Paper:	Not reported
Boiler Insulation:	1
Duct Paper:	Not reported
VAT:	1
Roofing:	1
Sq Ft Other:	1
Sq Ft Other Text:	accoustical insulation
Quantity Lin Ft:	37078
Mag Pipe Insulation:	Not reported
Air Cell Pipe Insulation:	1
Ducting Insulation:	1
Cement Asbestos Pipe:	Not reported
Mudded Pipe Insulation:	1
Duct Tape:	Not reported
Lin Ft Other1:	Not reported
Lin Ft Other1 Text:	Not reported
Lin Ft Other2:	Not reported
Lin Ft Other2 Text:	Not reported
Indoors:	1
Outdoors:	1
Neg Pres Enclosure:	1
Glove Bag:	1
Mini Enclosure:	Not reported
Critical Barriers:	1
Wrap And Cut:	1
Wet Methods:	1
HEPA Vacuum:	1

TRINITY LUTHERAN CHURCH (Continued) **S108653600**

MANUALMETHODS	:	1
Other CM1:		Not reported
Other CM1 Text:		Not reported
Other CM2:		1
Other CM2 Text:		regulated area
Half Mask APR:		1
Full Face APR:		Not reported
PAPR:		1
Type C Continuous:		Not reported
Type C Pressure:		1
Other Resp Pro:		Not reported
Other Resp Pro Text:		Not reported
Comments:		Window/door caulking, gaskets, tank insulation, sinks, electrical panels, toilet sealant, fire doors, exterior texture. Notice Amended to add this comment **Project under L&I Consultation with Gina Colby as of 12/18/17**
Date Time Submitted:		2017-12-29 13:44:07
Submitter IP Address:		23.25.140.105
Region:		2
UBI:		603071050
Notice type:		Initial
Project Type:		Air cell Pipe Insulation, Boiler Insulation, Cement Asbestos Board (CAB), Ducting/Duct Insulation, Mag/mudded pipe Insulation, Other Square Footage, Roofing, Vinyl Asbestos Tile
Supervisor:		Eric Baunsgard ()
Supervisor Phone:		Not reported
Certificate Status:		ACTIVE
Name:		Not reported
Address:		4221 228TH AVENUE SE
City,State,Zip:		ISSAQUAH, WA 98029
Facility Type:		Church
Parent ID:		151571
Form ID:		153045##1511Rhine148913
Notice Date:		12/18/2017
Start Date:		12/04/2017
Completion Date:		03/31/2018
Initial:		Not reported
Amended:		1
On Hold:		Not reported
Off Hold:		Not reported
Emergency:		Not reported
Site Hours Start:		6:00am
Site Hours End:		2:30pm
Sunday:		Not reported
Monday:		1
Tuesday:		1
Wednesday:		1
Thursday:		1
Friday:		1
Saturday:		Not reported
Contractor ID:		Not reported
Phone:		253-537-5852
Job Site CAS:		Eric Baunsgard
Project Form Email:		wendyd@rhinedemolition.com
Property Owner Name:		Not reported
Property Owner Agent:		Erik Rosenlund

TRINITY LUTHERAN CHURCH (Continued) **S108653600**

Property Owner Company:	Rhine Demolition LLC (ABCN00001511)
Property Owner Address:	9051 132nd Avenue NE
Property Owner City:	Kirkland
Property Owner State:	WA
Property Owner Zip4:	98033
Property Owner Phone:	425-803-2386
Job Site Room:	Not reported
Facility Age:	Not reported
Facility Size:	Not reported
Facility Remodel:	Not reported
Facility Demo:	1
Facility Repair:	Not reported
Facility Maint:	Not reported
Removed:	1
Encapsulated:	Not reported
Quantity Sq Ft:	106939
Fireproofing:	Not reported
Popcorn Ceiling:	Not reported
CAB:	1
Sheet Vinyl:	Not reported
Asbestos Paper:	Not reported
Boiler Insulation:	1
Duct Paper:	Not reported
VAT:	1
Roofing:	1
Sq Ft Other:	1
Sq Ft Other Text:	accoustical insulation
Quantity Lin Ft:	37078
Mag Pipe Insulation:	Not reported
Air Cell Pipe Insulation:	1
Ducting Insulation:	1
Cement Asbestos Pipe:	Not reported
Mudded Pipe Insulation:	1
Duct Tape:	Not reported
Lin Ft Other1:	Not reported
Lin Ft Other1 Text:	Not reported
Lin Ft Other2:	Not reported
Lin Ft Other2 Text:	Not reported
Indoors:	1
Outdoors:	1
Neg Pres Enclosure:	1
Glove Bag:	1
Mini Enclosure:	Not reported
Critical Barriers:	1
Wrap And Cut:	1
Wet Methods:	1
HEPA Vacuum:	1
MANUALMETHODS :	1
Other CM1:	Not reported
Other CM1 Text:	Not reported
Other CM2:	1
Other CM2 Text:	regulated area
Half Mask APR:	1
Full Face APR:	Not reported
PAPR:	1
Type C Continuous:	Not reported
Type C Pressure:	1

TRINITY LUTHERAN CHURCH (Continued) **S108653600**

Other Resp Pro:	Not reported
Other Resp Pro Text:	Not reported
Comments:	Window/door caulking, gaskets, tank insulation, sinks, electrical panels, toilet sealant, fire doors, exterior texture. Notice Amended to add this comment **Project under L&I Consultation with Gina Colby as of 12/18/17**
Date Time Submitted:	2017-12-18 14:10:32
Submitter IP Address:	23.25.140.105
Region:	2
UBI:	603071050
Notice type:	Initial
Project Type:	Air cell Pipe Insulation, Boiler Insulation, Cement Asbestos Board (CAB), Ducting/Duct Insulation, Mag/mudded pipe Insulation, Other Square Footage, Roofing, Vinyl Asbestos Tile
Supervisor:	Eric Baunsgard ()
Supervisor Phone:	Not reported
Certificate Status:	ACTIVE
Name:	Not reported
Address:	4221 228TH AVENUE SE
City,State,Zip:	ISSAQUAH, WA 98029
Facility Type:	Church
Parent ID:	151571
Form ID:	152095##1511Rhine585365
Notice Date:	11/21/2017
Start Date:	11/27/2017
Completion Date:	03/31/2018
Initial:	Not reported
Amended:	1
On Hold:	Not reported
Off Hold:	Not reported
Emergency:	Not reported
Site Hours Start:	7:00am
Site Hours End:	3:30pm
Sunday:	Not reported
Monday:	1
Tuesday:	1
Wednesday:	1
Thursday:	1
Friday:	1
Saturday:	Not reported
Contractor ID:	Not reported
Phone:	253-537-5852
Job Site CAS:	Eric Baunsgard
Project Form Email:	wendyd@rhinedemolition.com
Property Owner Name:	Not reported
Property Owner Agent:	Erik Rosenlund
Property Owner Company:	Rhine Demolition LLC (ABCN00001511)
Property Owner Address:	9051 132nd Avenue NE
Property Owner City:	Kirkland
Property Owner State:	WA
Property Owner Zip4:	98033
Property Owner Phone:	425-803-2386
Job Site Room:	Not reported
Facility Age:	Not reported
Facility Size:	Not reported
Facility Remodel:	Not reported

TRINITY LUTHERAN CHURCH (Continued) **S108653600**

Facility Demo:	1
Facility Repair:	Not reported
Facility Maint:	Not reported
Removed:	1
Encapsulated:	Not reported
Quantity Sq Ft:	106939
Fireproofing:	Not reported
Popcorn Ceiling:	Not reported
CAB:	1
Sheet Vinyl:	Not reported
Asbestos Paper:	Not reported
Boiler Insulation:	1
Duct Paper:	Not reported
VAT:	1
Roofing:	1
Sq Ft Other:	1
Sq Ft Other Text:	accoustical insulation
Quantity Lin Ft:	37078
Mag Pipe Insulation:	Not reported
Air Cell Pipe Insulation:	1
Ducting Insulation:	1
Cement Asbestos Pipe:	Not reported
Mudded Pipe Insulation:	1
Duct Tape:	Not reported
Lin Ft Other1:	Not reported
Lin Ft Other1 Text:	Not reported
Lin Ft Other2:	Not reported
Lin Ft Other2 Text:	Not reported
Indoors:	1
Outdoors:	1
Neg Pres Enclosure:	1
Glove Bag:	1
Mini Enclosure:	Not reported
Critical Barriers:	1
Wrap And Cut:	1
Wet Methods:	1
HEPA Vacuum:	1
MANUALMETHODS :	1
Other CM1:	Not reported
Other CM1 Text:	Not reported
Other CM2:	1
Other CM2 Text:	regulated area
Half Mask APR:	1
Full Face APR:	Not reported
PAPR:	1
Type C Continuous:	Not reported
Type C Pressure:	1
Other Resp Pro:	Not reported
Other Resp Pro Text:	Not reported
Comments:	Window/door caulking, gaskets, tank insulation, sinks, electrical panels, toilet sealant, fire doors, exterior texture
Date Time Submitted:	2017-11-21 14:08:50
Submitter IP Address:	23.25.140.105
Region:	2
UBI:	603071050
Notice type:	Initial
Project Type:	Air cell Pipe Insulation, Boiler Insulation, Cement Asbestos Board

TRINITY LUTHERAN CHURCH (Continued) **S108653600**

	(CAB), Ducting/Duct Insulation, Mag/mudded pipe Insulation, Other Square Footage, Roofing, Vinyl Asbestos Tile
Supervisor:	Eric Baunsgard ()
Supervisor Phone:	Not reported
Certificate Status:	ACTIVE
Name:	Not reported
Address:	4221 228TH AVENUE SE
City,State,Zip:	ISSAQUAH, WA 98029
Facility Type:	Church
Parent ID:	151571
Form ID:	152097##1511Rhine587312
Notice Date:	11/21/2017
Start Date:	12/04/2017
Completion Date:	03/31/2018
Initial:	Not reported
Amended:	1
On Hold:	Not reported
Off Hold:	Not reported
Emergency:	Not reported
Site Hours Start:	7:00am
Site Hours End:	3:30pm
Sunday:	Not reported
Monday:	1
Tuesday:	1
Wednesday:	1
Thursday:	1
Friday:	1
Saturday:	Not reported
Contractor ID:	Not reported
Phone:	253-537-5852
Job Site CAS:	Eric Baunsgard
Project Form Email:	wendyd@rhinedemolition.com
Property Owner Name:	Not reported
Property Owner Agent:	Erik Rosenlund
Property Owner Company:	Rhine Demolition LLC (ABCN00001511)
Property Owner Address:	9051 132nd Avenue NE
Property Owner City:	Kirkland
Property Owner State:	WA
Property Owner Zip4:	98033
Property Owner Phone:	425-803-2386
Job Site Room:	Not reported
Facility Age:	Not reported
Facility Size:	Not reported
Facility Remodel:	Not reported
Facility Demo:	1
Facility Repair:	Not reported
Facility Maint:	Not reported
Removed:	1
Encapsulated:	Not reported
Quantity Sq Ft:	106939
Fireproofing:	Not reported
Popcorn Ceiling:	Not reported
CAB:	1
Sheet Vinyl:	Not reported
Asbestos Paper:	Not reported
Boiler Insulation:	1

TRINITY LUTHERAN CHURCH (Continued) **S108653600**

Duct Paper:	Not reported
VAT:	1
Roofing:	1
Sq Ft Other:	1
Sq Ft Other Text:	accoustical insulation
Quantity Lin Ft:	37078
Mag Pipe Insulation:	Not reported
Air Cell Pipe Insulation:	1
Ducting Insulation:	1
Cement Asbestos Pipe:	Not reported
Mudded Pipe Insulation:	1
Duct Tape:	Not reported
Lin Ft Other1:	Not reported
Lin Ft Other1 Text:	Not reported
Lin Ft Other2:	Not reported
Lin Ft Other2 Text:	Not reported
Indoors:	1
Outdoors:	1
Neg Pres Enclosure:	1
Glove Bag:	1
Mini Enclosure:	Not reported
Critical Barriers:	1
Wrap And Cut:	1
Wet Methods:	1
HEPA Vacuum:	1
MANUALMETHODS :	1
Other CM1:	Not reported
Other CM1 Text:	Not reported
Other CM2:	1
Other CM2 Text:	regulated area
Half Mask APR:	1
Full Face APR:	Not reported
PAPR:	1
Type C Continuous:	Not reported
Type C Pressure:	1
Other Resp Pro:	Not reported
Other Resp Pro Text:	Not reported
Comments:	Window/door caulking, gaskets, tank insulation, sinks, electrical panels, toilet sealant, fire doors, exterior texture
Date Time Submitted:	2017-11-21 14:20:27
Submitter IP Address:	23.25.140.105
Region:	2
UBI:	603071050
Notice type:	Initial
Project Type:	Air cell Pipe Insulation, Boiler Insulation, Cement Asbestos Board (CAB), Ducting/Duct Insulation, Mag/mudded pipe Insulation, Other Square Footage, Roofing, Vinyl Asbestos Tile
Supervisor:	Eric Baunsgard ()
Supervisor Phone:	Not reported
Certificate Status:	ACTIVE
Name:	Not reported
Address:	4221 228TH AVENUE SE
City,State,Zip:	ISSAQUAH, WA 98029
Facility Type:	Church
Parent ID:	151571
Form ID:	156093##1511Rhine658021

TRINITY LUTHERAN CHURCH (Continued) **S108653600**

Notice Date:	07/20/2018
Start Date:	12/04/2017
Completion Date:	12/31/2018
Initial:	Not reported
Amended:	1
On Hold:	Not reported
Off Hold:	1
Emergency:	Not reported
Site Hours Start:	6:00am
Site Hours End:	2:30pm
Sunday:	Not reported
Monday:	1
Tuesday:	1
Wednesday:	1
Thursday:	1
Friday:	1
Saturday:	Not reported
Contractor ID:	Not reported
Phone:	253-537-5852
Job Site CAS:	Eric Baunsgard
Project Form Email:	wendyd@rhinedemolition.com
Property Owner Name:	Not reported
Property Owner Agent:	Erik Rosenlund
Property Owner Company:	RHINE DEMOLITION LLC (TACOMA) (ABCN00001511)
Property Owner Address:	9051 132nd Avenue NE
Property Owner City:	Kirkland
Property Owner State:	WA
Property Owner Zip4:	98033
Property Owner Phone:	425-803-2386
Job Site Room:	Not reported
Facility Age:	Not reported
Facility Size:	Not reported
Facility Remodel:	Not reported
Facility Demo:	1
Facility Repair:	Not reported
Facility Maint:	Not reported
Removed:	1
Encapsulated:	Not reported
Quantity Sq Ft:	106939
Fireproofing:	Not reported
Popcorn Ceiling:	Not reported
CAB:	1
Sheet Vinyl:	Not reported
Asbestos Paper:	Not reported
Boiler Insulation:	1
Duct Paper:	Not reported
VAT:	1
Roofing:	1
Sq Ft Other:	1
Sq Ft Other Text:	accoustical insulation
Quantity Lin Ft:	37078
Mag Pipe Insulation:	Not reported
Air Cell Pipe Insulation:	1
Ducting Insulation:	1
Cement Asbestos Pipe:	Not reported
Mudded Pipe Insulation:	1
Duct Tape:	Not reported

TRINITY LUTHERAN CHURCH (Continued) **S108653600**

Lin Ft Other1:	Not reported
Lin Ft Other1 Text:	Not reported
Lin Ft Other2:	Not reported
Lin Ft Other2 Text:	Not reported
Indoors:	1
Outdoors:	1
Neg Pres Enclosure:	1
Glove Bag:	1
Mini Enclosure:	Not reported
Critical Barriers:	1
Wrap And Cut:	1
Wet Methods:	1
HEPA Vacuum:	1
MANUALMETHODS :	1
Other CM1:	Not reported
Other CM1 Text:	Not reported
Other CM2:	1
Other CM2 Text:	regulated area
Half Mask APR:	1
Full Face APR:	Not reported
PAPR:	1
Type C Continuous:	Not reported
Type C Pressure:	1
Other Resp Pro:	Not reported
Other Resp Pro Text:	Not reported
Comments:	Window/door caulking, gaskets, tank insulation, sinks, electrical panels, toilet sealant, fire doors, exterior texture. Notice Amended to add this comment **Project under L&I Consultation with Gina Colby as of 12/18/17**
Date Time Submitted:	2018-03-02 16:13:42
Submitter IP Address:	23.25.140.105
Region:	2
UBI:	603071050
Notice type:	Initial
Project Type:	Air cell Pipe Insulation, Boiler Insulation, Cement Asbestos Board (CAB), Ducting/Duct Insulation, Mag/mudded pipe Insulation, Other linear footage, Other Square Footage, Vinyl Asbestos Tile
Supervisor:	Dennis Staples (2018013400A)
Supervisor Phone:	Not reported
Certificate Status:	ACTIVE
Name:	Not reported
Address:	4221 228TH AVENUE SE
City,State,Zip:	ISSAQUAH, WA 98029
Facility Type:	Church
Parent ID:	151571
Form ID:	156093##1511Rhine658021
Notice Date:	07/03/2018
Start Date:	12/04/2017
Completion Date:	08/31/2018
Initial:	Not reported
Amended:	1
On Hold:	Not reported
Off Hold:	1
Emergency:	Not reported
Site Hours Start:	6:00am
Site Hours End:	2:30pm

TRINITY LUTHERAN CHURCH (Continued) **S108653600**

Sunday:	Not reported
Monday:	1
Tuesday:	1
Wednesday:	1
Thursday:	1
Friday:	1
Saturday:	Not reported
Contractor ID:	Not reported
Phone:	253-537-5852
Job Site CAS:	Eric Baunsgard
Project Form Email:	wendyd@rhinedemolition.com
Property Owner Name:	Not reported
Property Owner Agent:	Erik Rosenlund
Property Owner Company:	RHINE DEMOLITION LLC (TACOMA) (ABCN00001511)
Property Owner Address:	9051 132nd Avenue NE
Property Owner City:	Kirkland
Property Owner State:	WA
Property Owner Zip4:	98033
Property Owner Phone:	425-803-2386
Job Site Room:	Not reported
Facility Age:	Not reported
Facility Size:	Not reported
Facility Remodel:	Not reported
Facility Demo:	1
Facility Repair:	Not reported
Facility Maint:	Not reported
Removed:	1
Encapsulated:	Not reported
Quantity Sq Ft:	106939
Fireproofing:	Not reported
Popcorn Ceiling:	Not reported
CAB:	1
Sheet Vinyl:	Not reported
Asbestos Paper:	Not reported
Boiler Insulation:	1
Duct Paper:	Not reported
VAT:	1
Roofing:	1
Sq Ft Other:	1
Sq Ft Other Text:	accoustical insulation
Quantity Lin Ft:	37078
Mag Pipe Insulation:	Not reported
Air Cell Pipe Insulation:	1
Ducting Insulation:	1
Cement Asbestos Pipe:	Not reported
Mudded Pipe Insulation:	1
Duct Tape:	Not reported
Lin Ft Other1:	Not reported
Lin Ft Other1 Text:	Not reported
Lin Ft Other2:	Not reported
Lin Ft Other2 Text:	Not reported
Indoors:	1
Outdoors:	1
Neg Pres Enclosure:	1
Glove Bag:	1
Mini Enclosure:	Not reported
Critical Barriers:	1

TRINITY LUTHERAN CHURCH (Continued) **S108653600**

Wrap And Cut:	1
Wet Methods:	1
HEPA Vacuum:	1
MANUALMETHODS :	1
Other CM1:	Not reported
Other CM1 Text:	Not reported
Other CM2:	1
Other CM2 Text:	regulated area
Half Mask APR:	1
Full Face APR:	Not reported
PAPR:	1
Type C Continuous:	Not reported
Type C Pressure:	1
Other Resp Pro:	Not reported
Other Resp Pro Text:	Not reported
Comments:	Window/door caulking, gaskets, tank insulation, sinks, electrical panels, toilet sealant, fire doors, exterior texture. Notice Amended to add this comment **Project under L&I Consultation with Gina Colby as of 12/18/17**
Date Time Submitted:	2018-03-02 16:13:42
Submitter IP Address:	23.25.140.105
Region:	2
UBI:	603071050
Notice type:	Initial
Project Type:	Air cell Pipe Insulation, Boiler Insulation, Cement Asbestos Board (CAB), Ducting/Duct Insulation, Mag/mudded pipe Insulation, Other linear footage, Other Square Footage, Vinyl Asbestos Tile
Supervisor:	Dennis Staples (2018013400A)
Supervisor Phone:	Not reported
Certificate Status:	ACTIVE
Name:	Not reported
Address:	4221 228TH AVENUE SE
City,State,Zip:	ISSAQUAH, WA 98029
Facility Type:	Church
Parent ID:	151571
Form ID:	156093##1511Rhine658021
Notice Date:	06/12/2018
Start Date:	12/04/2017
Completion Date:	07/31/2018
Initial:	Not reported
Amended:	1
On Hold:	Not reported
Off Hold:	1
Emergency:	Not reported
Site Hours Start:	6:00am
Site Hours End:	2:30pm
Sunday:	Not reported
Monday:	1
Tuesday:	1
Wednesday:	1
Thursday:	1
Friday:	1
Saturday:	Not reported
Contractor ID:	Not reported
Phone:	253-537-5852
Job Site CAS:	Eric Baunsgard

TRINITY LUTHERAN CHURCH (Continued) **S108653600**

Project Form Email:	wendyd@rhinedemolition.com
Property Owner Name:	Not reported
Property Owner Agent:	Erik Rosenlund
Property Owner Company:	RHINE DEMOLITION LLC (TACOMA) (ABCN00001511)
Property Owner Address:	9051 132nd Avenue NE
Property Owner City:	Kirkland
Property Owner State:	WA
Property Owner Zip4:	98033
Property Owner Phone:	425-803-2386
Job Site Room:	Not reported
Facility Age:	Not reported
Facility Size:	Not reported
Facility Remodel:	Not reported
Facility Demo:	1
Facility Repair:	Not reported
Facility Maint:	Not reported
Removed:	1
Encapsulated:	Not reported
Quantity Sq Ft:	106939
Fireproofing:	Not reported
Popcorn Ceiling:	Not reported
CAB:	1
Sheet Vinyl:	Not reported
Asbestos Paper:	Not reported
Boiler Insulation:	1
Duct Paper:	Not reported
VAT:	1
Roofing:	1
Sq Ft Other:	1
Sq Ft Other Text:	accoustical insulation
Quantity Lin Ft:	37078
Mag Pipe Insulation:	Not reported
Air Cell Pipe Insulation:	1
Ducting Insulation:	1
Cement Asbestos Pipe:	Not reported
Mudded Pipe Insulation:	1
Duct Tape:	Not reported
Lin Ft Other1:	Not reported
Lin Ft Other1 Text:	Not reported
Lin Ft Other2:	Not reported
Lin Ft Other2 Text:	Not reported
Indoors:	1
Outdoors:	1
Neg Pres Enclosure:	1
Glove Bag:	1
Mini Enclosure:	Not reported
Critical Barriers:	1
Wrap And Cut:	1
Wet Methods:	1
HEPA Vacuum:	1
MANUALMETHODS :	1
Other CM1:	Not reported
Other CM1 Text:	Not reported
Other CM2:	1
Other CM2 Text:	regulated area
Half Mask APR:	1
Full Face APR:	Not reported

TRINITY LUTHERAN CHURCH (Continued) **S108653600**

PAPR:	1
Type C Continuous:	Not reported
Type C Pressure:	1
Other Resp Pro:	Not reported
Other Resp Pro Text:	Not reported
Comments:	Window/door caulking, gaskets, tank insulation, sinks, electrical panels, toilet sealant, fire doors, exterior texture. Notice Amended to add this comment **Project under L&I Consultation with Gina Colby as of 12/18/17**
Date Time Submitted:	2018-03-02 16:13:42
Submitter IP Address:	23.25.140.105
Region:	2
UBI:	603071050
Notice type:	Initial
Project Type:	Air cell Pipe Insulation, Boiler Insulation, Cement Asbestos Board (CAB), Ducting/Duct Insulation, Mag/mudded pipe Insulation, Other linear footage, Other Square Footage, Vinyl Asbestos Tile
Supervisor:	Dennis Staples (2018013400A)
Supervisor Phone:	Not reported
Certificate Status:	ACTIVE
Name:	Not reported
Address:	4221 228TH AVENUE SE
City,State,Zip:	ISSAQUAH, WA 98029
Facility Type:	Church
Parent ID:	151571
Form ID:	156093##1511Rhine658021
Notice Date:	05/09/2018
Start Date:	12/04/2017
Completion Date:	06/30/2018
Initial:	Not reported
Amended:	1
On Hold:	Not reported
Off Hold:	1
Emergency:	Not reported
Site Hours Start:	6:00am
Site Hours End:	2:30pm
Sunday:	Not reported
Monday:	1
Tuesday:	1
Wednesday:	1
Thursday:	1
Friday:	1
Saturday:	Not reported
Contractor ID:	Not reported
Phone:	253-537-5852
Job Site CAS:	Eric Baunsgard
Project Form Email:	wendyd@rhinedemolition.com
Property Owner Name:	Not reported
Property Owner Agent:	Erik Rosenlund
Property Owner Company:	RHINE DEMOLITION LLC (TACOMA) (ABCN00001511)
Property Owner Address:	9051 132nd Avenue NE
Property Owner City:	Kirkland
Property Owner State:	WA
Property Owner Zip4:	98033
Property Owner Phone:	425-803-2386
Job Site Room:	Not reported

TRINITY LUTHERAN CHURCH (Continued) **S108653600**

Facility Age:	Not reported
Facility Size:	Not reported
Facility Remodel:	Not reported
Facility Demo:	1
Facility Repair:	Not reported
Facility Maint:	Not reported
Removed:	1
Encapsulated:	Not reported
Quantity Sq Ft:	106939
Fireproofing:	Not reported
Popcorn Ceiling:	Not reported
CAB:	1
Sheet Vinyl:	Not reported
Asbestos Paper:	Not reported
Boiler Insulation:	1
Duct Paper:	Not reported
VAT:	1
Roofing:	1
Sq Ft Other:	1
Sq Ft Other Text:	accoustical insulation
Quantity Lin Ft:	37078
Mag Pipe Insulation:	Not reported
Air Cell Pipe Insulation:	1
Ducting Insulation:	1
Cement Asbestos Pipe:	Not reported
Mudded Pipe Insulation:	1
Duct Tape:	Not reported
Lin Ft Other1:	Not reported
Lin Ft Other1 Text:	Not reported
Lin Ft Other2:	Not reported
Lin Ft Other2 Text:	Not reported
Indoors:	1
Outdoors:	1
Neg Pres Enclosure:	1
Glove Bag:	1
Mini Enclosure:	Not reported
Critical Barriers:	1
Wrap And Cut:	1
Wet Methods:	1
HEPA Vacuum:	1
MANUALMETHODS :	1
Other CM1:	Not reported
Other CM1 Text:	Not reported
Other CM2:	1
Other CM2 Text:	regulated area
Half Mask APR:	1
Full Face APR:	Not reported
PAPR:	1
Type C Continuous:	Not reported
Type C Pressure:	1
Other Resp Pro:	Not reported
Other Resp Pro Text:	Not reported
Comments:	Window/door caulking, gaskets, tank insulation, sinks, electrical panels, toilet sealant, fire doors, exterior texture. Notice Amended to add this comment **Project under L&I Consultation with Gina Colby as of 12/18/17**
Date Time Submitted:	2018-03-02 16:13:42

TRINITY LUTHERAN CHURCH (Continued) **S108653600**

Submitter IP Address:	23.25.140.105
Region:	2
UBI:	603071050
Notice type:	Initial
Project Type:	Air cell Pipe Insulation, Boiler Insulation, Cement Asbestos Board (CAB), Ducting/Duct Insulation, Mag/mudded pipe Insulation, Other linear footage, Other Square Footage, Vinyl Asbestos Tile
Supervisor:	Dennis Staples (2018013400A)
Supervisor Phone:	Not reported
Certificate Status:	ACTIVE
Name:	Not reported
Address:	4221 228TH AVENUE SE
City,State,Zip:	ISSAQUAH, WA 98029
Facility Type:	Church
Parent ID:	151571
Form ID:	156093##1511Rhine658021
Notice Date:	04/10/2018
Start Date:	12/04/2017
Completion Date:	06/30/2018
Initial:	Not reported
Amended:	1
On Hold:	Not reported
Off Hold:	1
Emergency:	Not reported
Site Hours Start:	6:00am
Site Hours End:	2:30pm
Sunday:	Not reported
Monday:	1
Tuesday:	1
Wednesday:	1
Thursday:	1
Friday:	1
Saturday:	Not reported
Contractor ID:	Not reported
Phone:	253-537-5852
Job Site CAS:	Eric Baunsgard
Project Form Email:	wendyd@rhinedemolition.com
Property Owner Name:	Not reported
Property Owner Agent:	Erik Rosenlund
Property Owner Company:	RHINE DEMOLITION LLC (TACOMA) (ABCN00001511)
Property Owner Address:	9051 132nd Avenue NE
Property Owner City:	Kirkland
Property Owner State:	WA
Property Owner Zip4:	98033
Property Owner Phone:	425-803-2386
Job Site Room:	Not reported
Facility Age:	Not reported
Facility Size:	Not reported
Facility Remodel:	Not reported
Facility Demo:	1
Facility Repair:	Not reported
Facility Maint:	Not reported
Removed:	1
Encapsulated:	Not reported
Quantity Sq Ft:	106939
Fireproofing:	Not reported

TRINITY LUTHERAN CHURCH (Continued) **S108653600**

Popcorn Ceiling:	Not reported
CAB:	1
Sheet Vinyl:	Not reported
Asbestos Paper:	Not reported
Boiler Insulation:	1
Duct Paper:	Not reported
VAT:	1
Roofing:	1
Sq Ft Other:	1
Sq Ft Other Text:	accoustical insulation
Quantity Lin Ft:	37078
Mag Pipe Insulation:	Not reported
Air Cell Pipe Insulation:	1
Ducting Insulation:	1
Cement Asbestos Pipe:	Not reported
Mudded Pipe Insulation:	1
Duct Tape:	Not reported
Lin Ft Other1:	Not reported
Lin Ft Other1 Text:	Not reported
Lin Ft Other2:	Not reported
Lin Ft Other2 Text:	Not reported
Indoors:	1
Outdoors:	1
Neg Pres Enclosure:	1
Glove Bag:	1
Mini Enclosure:	Not reported
Critical Barriers:	1
Wrap And Cut:	1
Wet Methods:	1
HEPA Vacuum:	1
MANUALMETHODS :	1
Other CM1:	Not reported
Other CM1 Text:	Not reported
Other CM2:	1
Other CM2 Text:	regulated area
Half Mask APR:	1
Full Face APR:	Not reported
PAPR:	1
Type C Continuous:	Not reported
Type C Pressure:	1
Other Resp Pro:	Not reported
Other Resp Pro Text:	Not reported
Comments:	Window/door caulking, gaskets, tank insulation, sinks, electrical panels, toilet sealant, fire doors, exterior texture. Notice Amended to add this comment **Project under L&I Consultation with Gina Colby as of 12/18/17**
Date Time Submitted:	2018-03-02 16:13:42
Submitter IP Address:	23.25.140.105
Region:	2
UBI:	603071050
Notice type:	Initial
Project Type:	Air cell Pipe Insulation, Boiler Insulation, Cement Asbestos Board (CAB), Ducting/Duct Insulation, Mag/mudded pipe Insulation, Other linear footage, Other Square Footage, Roofing, Vinyl Asbestos Tile
Supervisor:	Dennis Staples (2018013400A)
Supervisor Phone:	Not reported
Certificate Status:	ACTIVE

TRINITY LUTHERAN CHURCH (Continued) **S108653600**

Name:	Not reported
Address:	4221 228TH AVENUE SE
City,State,Zip:	ISSAQUAH, WA 98029
Facility Type:	Church
Parent ID:	151571
Form ID:	156093##1511Rhine658021
Notice Date:	03/02/2018
Start Date:	12/04/2017
Completion Date:	06/30/2018
Initial:	Not reported
Amended:	1
On Hold:	Not reported
Off Hold:	1
Emergency:	Not reported
Site Hours Start:	6:00am
Site Hours End:	2:30pm
Sunday:	Not reported
Monday:	1
Tuesday:	1
Wednesday:	1
Thursday:	1
Friday:	1
Saturday:	Not reported
Contractor ID:	Not reported
Phone:	253-537-5852
Job Site CAS:	Eric Baunsgard
Project Form Email:	wendyd@rhinedemolition.com
Property Owner Name:	Not reported
Property Owner Agent:	Erik Rosenlund
Property Owner Company:	Rhine Demolition LLC (ABCN00001511)
Property Owner Address:	9051 132nd Avenue NE
Property Owner City:	Kirkland
Property Owner State:	WA
Property Owner Zip4:	98033
Property Owner Phone:	425-803-2386
Job Site Room:	Not reported
Facility Age:	Not reported
Facility Size:	Not reported
Facility Remodel:	Not reported
Facility Demo:	1
Facility Repair:	Not reported
Facility Maint:	Not reported
Removed:	1
Encapsulated:	Not reported
Quantity Sq Ft:	106939
Fireproofing:	Not reported
Popcorn Ceiling:	Not reported
CAB:	1
Sheet Vinyl:	Not reported
Asbestos Paper:	Not reported
Boiler Insulation:	1
Duct Paper:	Not reported
VAT:	1
Roofing:	1
Sq Ft Other:	1
Sq Ft Other Text:	accoustical insulation
Quantity Lin Ft:	37078

TRINITY LUTHERAN CHURCH (Continued) **S108653600**

Mag Pipe Insulation:	Not reported
Air Cell Pipe Insulation:	1
Ducting Insulation:	1
Cement Asbestos Pipe:	Not reported
Mudded Pipe Insulation:	1
Duct Tape:	Not reported
Lin Ft Other1:	Not reported
Lin Ft Other1 Text:	Not reported
Lin Ft Other2:	Not reported
Lin Ft Other2 Text:	Not reported
Indoors:	1
Outdoors:	1
Neg Pres Enclosure:	1
Glove Bag:	1
Mini Enclosure:	Not reported
Critical Barriers:	1
Wrap And Cut:	1
Wet Methods:	1
HEPA Vacuum:	1
MANUALMETHODS :	1
Other CM1:	Not reported
Other CM1 Text:	Not reported
Other CM2:	1
Other CM2 Text:	regulated area
Half Mask APR:	1
Full Face APR:	Not reported
PAPR:	1
Type C Continuous:	Not reported
Type C Pressure:	1
Other Resp Pro:	Not reported
Other Resp Pro Text:	Not reported
Comments:	Window/door caulking, gaskets, tank insulation, sinks, electrical panels, toilet sealant, fire doors, exterior texture. Notice Amended to add this comment **Project under L&I Consultation with Gina Colby as of 12/18/17**
Date Time Submitted:	2018-03-02 16:13:42
Submitter IP Address:	23.25.140.105
Region:	2
UBI:	603071050
Notice type:	Initial
Project Type:	Air cell Pipe Insulation, Boiler Insulation, Cement Asbestos Board (CAB), Ducting/Duct Insulation, Mag/mudded pipe Insulation, Other Square Footage, Roofing, Vinyl Asbestos Tile
Supervisor:	Eric Baunsgard ()
Supervisor Phone:	Not reported
Certificate Status:	ACTIVE

A2 **ASBESTOS** **S125601182**
Target Property **4221 228TH AVE SE MECH. ROOM G** **N/A**
ISSAQUAH, WA

Site 2 of 8 in cluster A

Actual: 512 ft.

ASBESTOS:

Name:	Not reported
Address:	4221 228TH AVE SE MECH. ROOM G
City,State,Zip:	ISSAQUAH, WA
Facility Type:	Not reported

(Continued) **S125601182**

Parent ID:	Not reported
Form ID:	60216##1468ECOEn527857
Notice Date:	06/04/2012
Start Date:	06/18/2012
Completion Date:	06/20/2012
Initial:	Not reported
Amended:	Not reported
On Hold:	Not reported
Off Hold:	Not reported
Emergency:	Not reported
Site Hours Start:	Not reported
Site Hours End:	Not reported
Sunday:	Not reported
Monday:	Not reported
Tuesday:	Not reported
Wednesday:	Not reported
Thursday:	Not reported
Friday:	Not reported
Saturday:	Not reported
Contractor ID:	Not reported
Phone:	Not reported
Job Site CAS:	Not reported
Project Form Email:	Not reported
Property Owner Name:	Not reported
Property Owner Agent:	Not reported
Property Owner Company:	ECO Environmental Services, In (ABCN00001468)
Property Owner Address:	Not reported
Property Owner City:	Not reported
Property Owner State:	Not reported
Property Owner Zip4:	Not reported
Property Owner Phone:	Not reported
Job Site Room:	Not reported
Facility Age:	Not reported
Facility Size:	Not reported
Facility Remodel:	Not reported
Facility Demo:	Not reported
Facility Repair:	Not reported
Facility Maint:	Not reported
Removed:	Not reported
Encapsulated:	Not reported
Quantity Sq Ft:	Not reported
Fireproofing:	Not reported
Popcorn Ceiling:	Not reported
CAB:	Not reported
Sheet Vinyl:	Not reported
Asbestos Paper:	Not reported
Boiler Insulation:	Not reported
Duct Paper:	Not reported
VAT:	Not reported
Roofing:	Not reported
Sq Ft Other:	Not reported
Sq Ft Other Text:	Not reported
Quantity Lin Ft:	Not reported
Mag Pipe Insulation:	Not reported
Air Cell Pipe Insulation:	Not reported
Ducting Insulation:	Not reported
Cement Asbestos Pipe:	Not reported

(Continued) **S125601182**

Mudded Pipe Insulation:	Not reported
Duct Tape:	Not reported
Lin Ft Other1:	Not reported
Lin Ft Other1 Text:	Not reported
Lin Ft Other2:	Not reported
Lin Ft Other2 Text:	Not reported
Indoors:	Not reported
Outdoors:	Not reported
Neg Pres Enclosure:	Not reported
Glove Bag:	Not reported
Mini Enclosure:	Not reported
Critical Barriers:	Not reported
Wrap And Cut:	Not reported
Wet Methods:	Not reported
HEPA Vacuum:	Not reported
MANUALMETHODS :	Not reported
Other CM1:	Not reported
Other CM1 Text:	Not reported
Other CM2:	Not reported
Other CM2 Text:	Not reported
Half Mask APR:	Not reported
Full Face APR:	Not reported
PAPR:	Not reported
Type C Continuous:	Not reported
Type C Pressure:	Not reported
Other Resp Pro:	Not reported
Other Resp Pro Text:	Not reported
Comments:	Not reported
Date Time Submitted:	Not reported
Submitter IP Address:	Not reported
Region:	2
UBI:	602925156
Notice type:	Initial
Project Type:	Boiler Insulation, Mag/mudded pipe Insulation
Supervisor:	Jesus Sandoval ()
Supervisor Phone:	Not reported
Certificate Status:	ACTIVE

A3 **TRINITY LUTHERAN CHURCH** **RGA HWS** **S115347053**
Target **4221 228TH AVE SE** **N/A**
Property **ISSAQUAH, WA**

Site 3 of 8 in cluster A

Actual: RGA HWS:
512 ft.

2007 TRINITY LUTHERAN CHURCH 4221 228TH AVE SE

A4 **LUTHERAN BIBLE INSTITUTE** **UST** **U000595070**
Target **4221 228TH SE** **N/A**
Property **ISSAQUAH, WA 98027**

Site 4 of 8 in cluster A

Actual:
512 ft.

UST:

Name:	LUTHERAN BIBLE INSTITUTE
Address:	4221 228TH SE
City:	ISSAQUAH
Zip:	98027
Facility ID:	71497169
Site Id:	11029
Decimal Latitude:	47.5709925434042
Decimal Longitude:	-122.038813970069
Tank Name:	1.
Tag Number:	Not reported
Tank Status:	Exempt - Removed
Tank Status Date:	08/06/1996
Tank Install Date:	12/31/1964
Tank Closure Date:	10/03/1996
Capacity Range:	20,000 to 29,999 Gallons
Tank Permit Expiration Date:	Not reported
Tank Upgrade Date:	Not reported
Tank Spill Prevention:	Not reported
Tank Overfill Prevention:	Not reported
Tank Material:	Steel
Tank Construction:	Not reported
Tank Tightness Test:	Not reported
Tank Corrosion Protection:	Not reported
Tank Manifold:	Not reported
Tank Release Detection:	Not reported
Tank SFC Type:	Not reported
Pipe Material:	Coated Steel
Pipe Construction:	Not reported
Pipe Primary Release Detection:	Not reported
Pipe Second Release Detection:	Not reported
Pipe Corrosion Protection:	Not reported
Pipe Pumping System:	Not reported
Responsible Unit:	Northwest
Dispencer/Pump SFC Type:	Not reported
Region:	Northwest
Is Active:	False
Actual Capacity:	20000
Pipe Install Date:	Not reported
Turbine Sump Construction:	Not reported
Compart Number:	1
Stored Substance:	Heating Fuel
Used Substance:	Not reported
Compart Capacity:	20000
Name:	LUTHERAN BIBLE INSTITUTE
Address:	4221 228TH SE
City:	ISSAQUAH
Zip:	98027
Tank Name:	2.
Tag Number:	Not reported

LUTHERAN BIBLE INSTITUTE (Continued) **U000595070**

Tank Status:	Exempt
Tank Status Date:	08/06/1996
Tank Install Date:	12/31/1964
Tank Closure Date:	Not reported
Capacity Range:	111 TO 1,100 Gallons
Tank Permit Expiration Date:	Not reported
Tank Upgrade Date:	Not reported
Tank Spill Prevention:	Not reported
Tank Overfill Prevention:	Not reported
Tank Material:	Steel
Tank Construction:	Not reported
Tank Tightness Test:	Not reported
Tank Corrosion Protection:	Not reported
Tank Manifold:	Not reported
Tank Release Detection:	Not reported
Tank SFC Type:	Not reported
Pipe Material:	Coated Steel
Pipe Construction:	Not reported
Pipe Primary Release Detection:	Not reported
Pipe Second Release Detection:	Not reported
Pipe Corrosion Protection:	Not reported
Pipe Pumping System:	Not reported
Responsible Unit:	Northwest
Dispencer/Pump SFC Type:	Not reported
Region:	Northwest
Is Active:	False
Actual Capacity:	Not reported
Pipe Install Date:	Not reported
Turbine Sump Construction:	Not reported
Compart Number:	1
Stored Substance:	Not reported
Used Substance:	Not reported
Compart Capacity:	Not reported

Name:	LUTHERAN BIBLE INSTITUTE
Address:	4221 228TH SE
City:	ISSAQUAH
Zip:	98027

Tank Name:	3.
Tag Number:	Not reported
Tank Status:	Removed
Tank Status Date:	10/03/1996
Tank Install Date:	12/31/1964
Tank Closure Date:	10/03/1996
Capacity Range:	1,101 to 2,000 Gallons
Tank Permit Expiration Date:	Not reported
Tank Upgrade Date:	Not reported
Tank Spill Prevention:	Not reported
Tank Overfill Prevention:	Not reported
Tank Material:	Steel
Tank Construction:	Not reported
Tank Tightness Test:	Not reported
Tank Corrosion Protection:	Not reported
Tank Manifold:	Not reported
Tank Release Detection:	Not reported
Tank SFC Type:	Not reported

LUTHERAN BIBLE INSTITUTE (Continued) **U000595070**

Pipe Material:	Steel
Pipe Construction:	Not reported
Pipe Primary Release Detection:	Not reported
Pipe Second Release Detection:	Not reported
Pipe Corrosion Protection:	Not reported
Pipe Pumping System:	Not reported
Responsible Unit:	Northwest
Dispencer/Pump SFC Type:	Not reported
Region:	Northwest
Is Active:	False
Actual Capacity:	1500
Pipe Install Date:	Not reported
Turbine Sump Construction:	Not reported
Compart Number:	1
Stored Substance:	Leaded Gasoline
Used Substance:	Not reported
Compart Capacity:	1500

Name:	LUTHERAN BIBLE INSTITUTE
Address:	4221 228TH SE
City:	ISSAQUAH
Zip:	98027

Tank Name:	4.
Tag Number:	Not reported
Tank Status:	Removed
Tank Status Date:	10/03/1996
Tank Install Date:	12/31/1964
Tank Closure Date:	10/03/1996
Capacity Range:	111 TO 1,100 Gallons
Tank Permit Expiration Date:	Not reported
Tank Upgrade Date:	Not reported
Tank Spill Prevention:	Not reported
Tank Overfill Prevention:	Not reported
Tank Material:	Steel
Tank Construction:	Not reported
Tank Tightness Test:	Not reported
Tank Corrosion Protection:	Not reported
Tank Manifold:	Not reported
Tank Release Detection:	Not reported
Tank SFC Type:	Not reported
Pipe Material:	Steel
Pipe Construction:	Not reported
Pipe Primary Release Detection:	Not reported
Pipe Second Release Detection:	Not reported
Pipe Corrosion Protection:	Not reported
Pipe Pumping System:	Not reported
Responsible Unit:	Northwest
Dispencer/Pump SFC Type:	Not reported
Region:	Northwest
Is Active:	False
Actual Capacity:	1000
Pipe Install Date:	Not reported
Turbine Sump Construction:	Not reported
Compart Number:	1
Stored Substance:	Unleaded Gasoline
Used Substance:	Not reported

LUTHERAN BIBLE INSTITUTE (Continued) **U000595070**

Compart Capacity: 1000

A5 **TRINITY LUTHERAN CHURCH** **FINDS** **1011268021**
Target **4221 228TH AVE SE** **ECHO** **N/A**
Property **ISSAQUAH, WA 98029**

Site 5 of 8 in cluster A

Actual: **512 ft.**

FINDS:
Registry ID: 110036125449

Click Here:

Environmental Interest/Information System:
Washington Facility / Site Identification System (WA-FSIS) provides a means to query and display data maintained by the Washington Department of Ecology. This system contains key information for each facility/site that is currently, or has been, of interest to the Air Quality, Dam Safety, Hazardous Waste, Toxics Cleanup, and Water Quality Programs.
TRANSIENT NON-COMMUNITY WATER SYSTEM

Click this hyperlink while viewing on your computer to access additional FINDS: detail in the EDR Site Report.

ECHO:

Envid:	1011268021
Registry ID:	110036125449
DFR URL:	http://echo.epa.gov/detailed-facility-report?fid=110036125449
Name:	TRINITY LUTHERAN CHURCH
Address:	4221 228TH AVE SE
City,State,Zip:	ISSAQUAH, WA 98029

A6 **PLATEAU PROPERTY LLC ISSAQUAH** **RCRA NonGen / NLR** **1024895782**
Target **4221 228TH AVE SE** **WAH000055386**
Property **ISSAQUAH, WA 98029**

Site 6 of 8 in cluster A

Actual: **512 ft.**

RCRA NonGen / NLR:

Date Form Received by Agency:	2020-02-22 00:00:00.0
Handler Name:	PLATEAU PROPERTY LLC ISSAQUAH
Handler Address:	4221 228TH AVE SE
Handler City,State,Zip:	ISSAQUAH, WA 98029
EPA ID:	WAH000055386
Contact Name:	SHARON JOHNSON
Contact Address:	9051 132ND AVE NE
Contact City,State,Zip:	KIRKLAND, WA 98033
Contact Telephone:	425-803-3233
Contact Fax:	Not reported
Contact Email:	SHARON.JOHNSON@CHURCHOME.ORG
Contact Title:	Not reported
EPA Region:	10
Land Type:	Private
Federal Waste Generator Description:	Not a generator, verified
Non-Notifier:	Not reported
Biennial Report Cycle:	Not reported

PLATEAU PROPERTY LLC ISSAQUAH (Continued) **1024895782**

Accessibility:	Not reported
Active Site Indicator:	Not reported
State District Owner:	WA
State District:	NWRO
Mailing Address:	9051 132ND AVE NE
Mailing City,State,Zip:	KIRKLAND, WA 98033
Owner Name:	PLATEAU PROPERTY LLC
Owner Type:	Private
Operator Name:	ROSENLUND, ERIK
Operator Type:	Private
Short-Term Generator Activity:	No
Importer Activity:	No
Mixed Waste Generator:	No
Transporter Activity:	No
Transfer Facility Activity:	No
Recycler Activity with Storage:	No
Small Quantity On-Site Burner Exemption:	No
Smelting Melting and Refining Furnace Exemption:	No
Underground Injection Control:	No
Off-Site Waste Receipt:	No
Universal Waste Indicator:	No
Universal Waste Destination Facility:	No
Federal Universal Waste:	No
Active Site Fed-Reg Treatment Storage and Disposal Facility:	Not reported
Active Site Converter Treatment storage and Disposal Facility:	Not reported
Active Site State-Reg Treatment Storage and Disposal Facility:	Not reported
Active Site State-Reg Handler:	---
Federal Facility Indicator:	Not reported
Hazardous Secondary Material Indicator:	N
Sub-Part K Indicator:	Not reported
Commercial TSD Indicator:	No
Treatment Storage and Disposal Type:	Not reported
2018 GPRA Permit Baseline:	Not on the Baseline
2018 GPRA Renewals Baseline:	Not on the Baseline
Permit Renewals Workload Universe:	Not reported
Permit Workload Universe:	Not reported
Permit Progress Universe:	Not reported
Post-Closure Workload Universe:	Not reported
Closure Workload Universe:	Not reported
202 GPRA Corrective Action Baseline:	No
Corrective Action Workload Universe:	No
Subject to Corrective Action Universe:	No
Non-TSDFs Where RCRA CA has Been Imposed Universe:	No
TSDFs Potentially Subject to CA Under 3004 (u)/(v) Universe:	No
TSDFs Only Subject to CA under Discretionary Auth Universe:	No
Corrective Action Priority Ranking:	No NCAPS ranking
Environmental Control Indicator:	No
Institutional Control Indicator:	No
Human Exposure Controls Indicator:	N/A
Groundwater Controls Indicator:	N/A
Operating TSDF Universe:	Not reported
Full Enforcement Universe:	Not reported
Significant Non-Complier Universe:	No
Unaddressed Significant Non-Complier Universe:	No
Addressed Significant Non-Complier Universe:	No
Significant Non-Complier With a Compliance Schedule Universe:	No
Financial Assurance Required:	Not reported

PLATEAU PROPERTY LLC ISSAQUAH (Continued) **1024895782**

Handler Date of Last Change:	2020-03-12 12:49:54.0
Recognized Trader-Importer:	No
Recognized Trader-Exporter:	No
Importer of Spent Lead Acid Batteries:	No
Exporter of Spent Lead Acid Batteries:	No
Recycler Activity Without Storage:	No
Manifest Broker:	No
Sub-Part P Indicator:	No

Hazardous Waste Summary:

Waste Code:	D001
Waste Description:	IGNITABLE WASTE
Waste Code:	D002
Waste Description:	CORROSIVE WASTE

Handler - Owner Operator:

Owner/Operator Indicator:	Owner
Owner/Operator Name:	PLATEAU PROPERTY LLC
Legal Status:	Private
Date Became Current:	Not reported
Date Ended Current:	Not reported
Owner/Operator Address:	9051 132ND AVE NE
Owner/Operator City,State,Zip:	KIRKLAND, WA 98033
Owner/Operator Telephone:	425-803-3233
Owner/Operator Telephone Ext:	Not reported
Owner/Operator Fax:	Not reported
Owner/Operator Email:	Not reported
Owner/Operator Indicator:	Operator
Owner/Operator Name:	ROSENLUND, ERIK
Legal Status:	Private
Date Became Current:	2008-08-29 00:00:00.
Date Ended Current:	Not reported
Owner/Operator Address:	9051 132ND AVE NE
Owner/Operator City,State,Zip:	KIRKLAND, WA 98033
Owner/Operator Telephone:	425-803-3233
Owner/Operator Telephone Ext:	Not reported
Owner/Operator Fax:	Not reported
Owner/Operator Email:	Not reported
Owner/Operator Indicator:	Operator
Owner/Operator Name:	ROSENLUND, ERIK
Legal Status:	Private
Date Became Current:	2008-08-29 00:00:00.
Date Ended Current:	Not reported
Owner/Operator Address:	9051 132ND AVE NE
Owner/Operator City,State,Zip:	KIRKLAND, WA 98033
Owner/Operator Telephone:	425-803-3233
Owner/Operator Telephone Ext:	Not reported
Owner/Operator Fax:	Not reported
Owner/Operator Email:	Not reported
Owner/Operator Indicator:	Owner
Owner/Operator Name:	PLATEAU PROPERTY LLC

PLATEAU PROPERTY LLC ISSAQUAH (Continued) **1024895782**

Legal Status:	Private
Date Became Current:	2018-08-21 00:00:00.
Date Ended Current:	Not reported
Owner/Operator Address:	9051 132ND AVE NE
Owner/Operator City,State,Zip:	KIRKLAND, WA 98033
Owner/Operator Telephone:	425-803-3233
Owner/Operator Telephone Ext:	Not reported
Owner/Operator Fax:	Not reported
Owner/Operator Email:	Not reported

Owner/Operator Indicator:	Owner
Owner/Operator Name:	PLATEAU PROPERTY LLC
Legal Status:	Private
Date Became Current:	2008-08-29 00:00:00.
Date Ended Current:	Not reported
Owner/Operator Address:	9051 132ND AVE NE
Owner/Operator City,State,Zip:	KIRKLAND, WA 98033
Owner/Operator Telephone:	425-803-3233
Owner/Operator Telephone Ext:	Not reported
Owner/Operator Fax:	Not reported
Owner/Operator Email:	Not reported

Owner/Operator Indicator:	Operator
Owner/Operator Name:	ROSENLUND, ERIK
Legal Status:	Private
Date Became Current:	Not reported
Date Ended Current:	Not reported
Owner/Operator Address:	9051 132ND AVE NE
Owner/Operator City,State,Zip:	KIRKLAND, WA 98033
Owner/Operator Telephone:	425-445-8029
Owner/Operator Telephone Ext:	Not reported
Owner/Operator Fax:	Not reported
Owner/Operator Email:	Not reported

Owner/Operator Indicator:	Owner
Owner/Operator Name:	PLATEAU PROPERTY LLC
Legal Status:	Private
Date Became Current:	2008-08-29 00:00:00.
Date Ended Current:	Not reported
Owner/Operator Address:	9051 132ND AVE NE
Owner/Operator City,State,Zip:	KIRKLAND, WA 98033
Owner/Operator Telephone:	425-803-3233
Owner/Operator Telephone Ext:	Not reported
Owner/Operator Fax:	Not reported
Owner/Operator Email:	Not reported

Owner/Operator Indicator:	Owner
Owner/Operator Name:	PLATEAU PROPERTY LLC
Legal Status:	Private
Date Became Current:	2008-08-29 00:00:00.
Date Ended Current:	Not reported
Owner/Operator Address:	9051 132ND AVE NE
Owner/Operator City,State,Zip:	KIRKLAND, WA 98033
Owner/Operator Telephone:	425-803-3233
Owner/Operator Telephone Ext:	Not reported
Owner/Operator Fax:	Not reported
Owner/Operator Email:	Not reported

PLATEAU PROPERTY LLC ISSAQUAH (Continued) **1024895782**

Owner/Operator Indicator:	Owner
Owner/Operator Name:	PLATEAU PROPERTY LLC
Legal Status:	Private
Date Became Current:	2018-08-21 00:00:00.
Date Ended Current:	Not reported
Owner/Operator Address:	9051 132ND AVE NE
Owner/Operator City,State,Zip:	KIRKLAND, WA 98033
Owner/Operator Telephone:	425-803-3233
Owner/Operator Telephone Ext:	Not reported
Owner/Operator Fax:	Not reported
Owner/Operator Email:	Not reported

Historic Generators:

Receive Date:	2020-02-22 00:00:00.0
Handler Name:	PLATEAU PROPERTY LLC ISSAQUAH
Federal Waste Generator Description:	Not a generator, verified
State District Owner:	WA
Large Quantity Handler of Universal Waste:	No
Recognized Trader Importer:	No
Recognized Trader Exporter:	No
Spent Lead Acid Battery Importer:	No
Spent Lead Acid Battery Exporter:	No
Current Record:	Yes
Non Storage Recycler Activity:	Not reported
Electronic Manifest Broker:	Not reported

Receive Date:	2018-08-21 00:00:00.0
Handler Name:	PLATEAU PROPERTY LLC ISSAQUAH
Federal Waste Generator Description:	Large Quantity Generator
State District Owner:	WA
Large Quantity Handler of Universal Waste:	No
Recognized Trader Importer:	No
Recognized Trader Exporter:	No
Spent Lead Acid Battery Importer:	No
Spent Lead Acid Battery Exporter:	No
Current Record:	No
Non Storage Recycler Activity:	Not reported
Electronic Manifest Broker:	Not reported

Receive Date:	2020-02-21 00:00:00.0
Handler Name:	PLATEAU PROPERTY LLC ISSAQUAH
Federal Waste Generator Description:	Large Quantity Generator
State District Owner:	WA
Large Quantity Handler of Universal Waste:	No
Recognized Trader Importer:	No
Recognized Trader Exporter:	No
Spent Lead Acid Battery Importer:	No
Spent Lead Acid Battery Exporter:	No
Current Record:	No
Non Storage Recycler Activity:	Not reported
Electronic Manifest Broker:	Not reported

List of NAICS Codes and Descriptions:

NAICS Code:	813110
NAICS Description:	RELIGIOUS ORGANIZATIONS

PLATEAU PROPERTY LLC ISSAQUAH (Continued) **1024895782**

Facility Has Received Notices of Violations:
Violations: No Violations Found

Evaluation Action Summary:
Evaluations: No Evaluations Found

A7 **TRINITY LUTHERAN CHURCH** **VCP** **S124436348**
Target **4221 228TH AVE SE** **N/A**
Property **ISSAQUAH, WA 98029**

Site 7 of 8 in cluster A

Actual:
512 ft.

VCP:

Name:	TRINITY LUTHERAN CHURCH
Address:	4221 228TH AVE SE
City,State,Zip:	ISSAQUAH, WA 98029
edr_fstat:	WA
edr_fzip:	98029
edr_fcnty:	KING
edr_zip:	Not reported
Facility ID:	8712818
VCP Status:	Not reported
VCP:	NFA
Ecology Status:	Not reported
NFA Type:	Not reported
Date NFA:	2007-12-05
Rank:	Not reported
Cleanup Siteid:	3095
Contaminant Name:	Polycyclic Aromatic Hydrocarbons
Soil:	Below Cleanup Levels

A8 **PLATEAU PROPERTY** **FINDS** **1024702905**
Target **4221 28TH AVE NE** **ECHO** **N/A**
Property **ISSAQUAH, WA 98029**

Site 8 of 8 in cluster A

Actual:
512 ft.

FINDS:
Registry ID: 110070491302

Click Here:

Environmental Interest/Information System:
RCRAInfo is a national information system that supports the Resource Conservation and Recovery Act (RCRA) program through the tracking of events and activities related to facilities that generate, transport, and treat, store, or dispose of hazardous waste. RCRAInfo allows RCRA program staff to track the notification, permit, compliance, and corrective action activities required under RCRA.

Click this hyperlink while viewing on your computer to access additional FINDS: detail in the EDR Site Report.

ECHO:
Envid: 1024702905

PLATEAU PROPERTY (Continued) **1024702905**

Registry ID: 110070491302
DFR URL: http://echo.epa.gov/detailed-facility-report?fid=110070491302
Name: PLATEAU PROPERTY
Address: 4221 28TH AVE NE
City,State,Zip: ISSAQUAH, WA 98029

9
WNW
1/4-1/2
0.285 mi.
1504 ft.

MARIANWOOD EXTENDED HEALTH SERVICES **ALLSITES** **S127000830**
3725 PROVIDENCE POINT DR SE **N/A**
ISSAQUAH, WA 98029

Relative:
Lower

Actual:
471 ft.

ALLSITES:
Name: MARIANWOOD EXTENDED HEALTH SERVICES
Facility Id: 91259777

Interaction: 71408
Interaction 1: I
Interaction 2: UST
Ecology Program: TOXICS
Program Data: UST
Facility Alt.: Not reported
Program ID: 12122
Date Interaction: 2000-02-29 00:00:00
Date Interaction 3: Underground Storage Tank
Latitude: 47.575742781999999
Longitude: -122.038008043

10
SSW
1/4-1/2
0.288 mi.
1520 ft.

SE 43RD WAY INTERSECTION IMPROVEMENTS **ALLSITES** **S125804906**
NPDES **N/A**
ISSAQUAH, WA 98029

Relative:
Lower

Actual:
393 ft.

ALLSITES:
Name: SE 43RD WAY INTERSECTION IMPROVEMENTS
Facility Id: 71784

Interaction: 133736
Interaction 1: A
Interaction 2: CONSTSWGP
Ecology Program: WATQUAL
Program Data: PARIS
Facility Alt.: SE 43rd Way Intersection Improvements
Program ID: WAR308778
Date Interaction: 2020-01-22 00:00:00
Date Interaction 3: Construction SW GP
Latitude: 47.567082108000001
Longitude: -122.039824583

NPDES:
Name: SE 43RD WAY INTERSECTION IMPROVEMENTS
Address: Not reported
City,State,Zip: ISSAQUAH, WA 98029

SE 43RD WAY INTERSECTION IMPROVEMENTS (Continued) **S125804906**

Facility Status:	Not reported
Facility Type:	Construction SW GP
Admin Region:	Headqarters
Date Issued:	11/15/2020
Latitude:	Not reported
Longitude:	Not reported
Permit ID:	WAR308778
Permit Version:	Not reported
Permit Status:	Active
Permit SubStatus:	Not reported
Ecology Contact:	Not reported
WRIA:	Not reported
Permit Expiration Date:	12/31/2025
Effective Date:	01/01/2021
Days to Expiration:	-1723

11
NNE
1/4-1/2
0.297 mi.
1568 ft.

THOMAS QUICKSTAD DDS PLLC **ALLSITES** **S109553547**
3707 PROVIDENCE DR SE **N/A**
ISSAQUAH, WA 98029

Relative:
Lower

Actual:
410 ft.

ALLSITES:

Name:	THOMAS QUICKSTAD DDS PLLC
Facility Id:	8437952
Interaction:	22714
Interaction 1:	I
Interaction 2:	LSC
Ecology Program:	HAZWASTE
Program Data:	LSC
Facility Alt.:	Not reported
Program ID:	Not reported
Date Interaction:	2008-08-08 00:00:00
Date Interaction 3:	Local Source Cntrl 7/09-3
Latitude:	47.575218739
Longitude:	-122.03637223200001

12
North
1/4-1/2
0.379 mi.
2002 ft.

COTTAGES AT SPIRITWOOD **ALLSITES** **S121304794**
N/A
ISSAQUAH, WA 98029

Relative:
Lower

Actual:
411 ft.

ALLSITES:

Name:	COTTAGES AT SPIRITWOOD
Facility Id:	5342
Interaction:	123337
Interaction 1:	I
Interaction 2:	CONSTSWGP
Ecology Program:	WATQUAL
Program Data:	PARIS
Facility Alt.:	Cottages at Spiritwood
Program ID:	WAR305770

COTTAGES AT SPIRITWOOD (Continued) **S121304794**

Date Interaction: 2017-07-14 00:00:00
Date Interaction 3: Construction SW GP
Latitude: 47.576539738999998
Longitude: -122.037868936

13
SW
1/4-1/2
0.384 mi.
2030 ft.

PROVIDENCE RIDGE **ALLSITES** **S117232385**
XXX SE 43RD WAY **N/A**
ISSAQUAH, WA 98029

Relative:
Lower

Actual:
319 ft.

ALLSITES:
Name: PROVIDENCE RIDGE
Facility Id: 5213

Interaction: 109612
Interaction 1: A
Interaction 2: CONSTSWGP
Ecology Program: WATQUAL
Program Data: PARIS
Facility Alt.: Providence Ridge
Program ID: WAR302307
Date Interaction: 2014-08-18 00:00:00
Date Interaction 3: Construction SW GP
Latitude: 47.567373383000003
Longitude: -122.044127241

14
NW
1/4-1/2
0.387 mi.
2042 ft.

223RD ASSEMBLAGE **ALLSITES** **S118486391**
22245 SE 38TH ST **NPDES** **N/A**
SAMMAMISH, WA 98075

Relative:
Lower

Actual:
423 ft.

ALLSITES:
Name: 223RD ASSEMBLAGE
Facility Id: 12134

Interaction: 116435
Interaction 1: A
Interaction 2: CONSTSWGP
Ecology Program: WATQUAL
Program Data: PARIS
Facility Alt.: 223rd Assemblage
Program ID: WAR303695
Date Interaction: 2015-12-28 00:00:00
Date Interaction 3: Construction SW GP
Latitude: 47.575501645000003
Longitude: -122.043389987

NPDES:
Name: 223RD ASSEMBLAGE
Address: 22245 SE 38TH ST
City,State,Zip: SAMMAMISH, WA 98075

223RD ASSEMBLAGE (Continued) **S118486391**

Facility Status:	Not reported
Facility Type:	Construction SW GP
Admin Region:	Headqarters
Date Issued:	11/15/2020
Latitude:	Not reported
Longitude:	Not reported
Permit ID:	WAR303695
Permit Version:	Not reported
Permit Status:	Active
Permit SubStatus:	Not reported
Ecology Contact:	Not reported
WRIA:	Not reported
Permit Expiration Date:	12/31/2025
Effective Date:	01/01/2021
Days to Expiration:	-1723

15
NNE
1/4-1/2
0.439 mi.
2317 ft.

EVERGREEN ACADEMY MONTESORRI SCHOOL **ALLSITES** **S111289510**
3601 228TH AVE SE **N/A**
ISSAQUAH, WA 98029

Relative:
Lower

Actual:
395 ft.

ALLSITES:

Name:	EVERGREEN ACADEMY MONTESORRI SCHOOL
Facility Id:	9199
Interaction:	98117
Interaction 1:	I
Interaction 2:	CONSTSWGP
Ecology Program:	WATQUAL
Program Data:	PARIS
Facility Alt.:	Evergreen Academy Montesorri School
Program ID:	WAR125328
Date Interaction:	2011-08-22 00:00:00
Date Interaction 3:	Construction SW GP
Latitude:	47.577135087000002
Longitude:	-122.03804816900001

16
WSW
1/4-1/2
0.488 mi.
2579 ft.

KING COUNTY SAMMAMISH LIFT STATION **ALLSITES** **S118641022**
21985 SE 43RD WAY **N/A**
SAMMAMISH, WA 98075

Relative:
Lower

Actual:
247 ft.

ALLSITES:

Name:	KING COUNTY SAMMAMISH LIFT STATION
Facility Id:	873
Interaction:	117161
Interaction 1:	A
Interaction 2:	TIER2
Ecology Program:	HAZWASTE
Program Data:	EPCRA
Facility Alt.:	King County Sammamish Lift Station
Program ID:	CRK000089300

KING COUNTY SAMMAMISH LIFT STATION (Continued) **S118641022**

Date Interaction:	2016-02-26 00:00:00
Date Interaction 3:	Emergency/Haz Chem Rpt TI
Latitude:	47.569570890999998
Longitude:	-122.04816114400001

17
NNE
1/4-1/2
0.491 mi.
2590 ft.

PINE LAKE MIDDLE SCHOOL
3200 228TH AVE SE
SAMMAMISH, WA 98075

ALLSITES **S113706007**
ASBESTOS **N/A**

Relative:
Lower

Actual:
396 ft.

ALLSITES:

Name:	PINE LAKE MIDDLE SCHOOL
Facility Id:	58

Interaction:	104638
Interaction 1:	I
Interaction 2:	CONSTSWGP
Ecology Program:	WATQUAL
Program Data:	PARIS
Facility Alt.:	Pine Lake Middle School
Program ID:	WAR126917
Date Interaction:	2013-02-21 00:00:00
Date Interaction 3:	Construction SW GP
Latitude:	47.579961730000001
Longitude:	-122.033064473

Interaction:	121789
Interaction 1:	I
Interaction 2:	CONSTSWGP
Ecology Program:	WATQUAL
Program Data:	PARIS
Facility Alt.:	Pine Lake Middle School - 2
Program ID:	WAR305271
Date Interaction:	2017-04-10 00:00:00
Date Interaction 3:	Construction SW GP
Latitude:	47.579961730000001
Longitude:	-122.033064473

ASBESTOS:

Name:	Not reported
Address:	3200 228TH AVE SE
City,State,Zip:	SAMMAMISH, WA
Facility Type:	Not reported
Parent ID:	Not reported
Form ID:	125241#1473920018
Notice Date:	07/10/2018
Start Date:	06/18/2018
Completion Date:	09/28/2018
Initial:	Not reported
Amended:	Not reported
On Hold:	Not reported
Off Hold:	Not reported
Emergency:	Not reported

PINE LAKE MIDDLE SCHOOL (Continued) **S113706007**

Site Hours Start:	Not reported
Site Hours End:	Not reported
Sunday:	Not reported
Monday:	Not reported
Tuesday:	Not reported
Wednesday:	Not reported
Thursday:	Not reported
Friday:	Not reported
Saturday:	Not reported
Contractor ID:	Not reported
Phone:	Not reported
Job Site CAS:	Not reported
Project Form Email:	Not reported
Property Owner Name:	Not reported
Property Owner Agent:	Not reported
Property Owner Company:	PERFORMANCE ABATEMENT SRVC INC (LENEXA) (ABCN00001016)
Property Owner Address:	Not reported
Property Owner City:	Not reported
Property Owner State:	Not reported
Property Owner Zip4:	Not reported
Property Owner Phone:	Not reported
Job Site Room:	Not reported
Facility Age:	Not reported
Facility Size:	Not reported
Facility Remodel:	Not reported
Facility Demo:	Not reported
Facility Repair:	Not reported
Facility Maint:	Not reported
Removed:	Not reported
Encapsulated:	Not reported
Quantity Sq Ft:	Not reported
Fireproofing:	Not reported
Popcorn Ceiling:	Not reported
CAB:	Not reported
Sheet Vinyl:	Not reported
Asbestos Paper:	Not reported
Boiler Insulation:	Not reported
Duct Paper:	Not reported
VAT:	Not reported
Roofing:	Not reported
Sq Ft Other:	Not reported
Sq Ft Other Text:	Not reported
Quantity Lin Ft:	Not reported
Mag Pipe Insulation:	Not reported
Air Cell Pipe Insulation:	Not reported
Ducting Insulation:	Not reported
Cement Asbestos Pipe:	Not reported
Mudded Pipe Insulation:	Not reported
Duct Tape:	Not reported
Lin Ft Other1:	Not reported
Lin Ft Other1 Text:	Not reported
Lin Ft Other2:	Not reported
Lin Ft Other2 Text:	Not reported
Indoors:	Not reported
Outdoors:	Not reported
Neg Pres Enclosure:	Not reported
Glove Bag:	Not reported

PINE LAKE MIDDLE SCHOOL (Continued) **S113706007**

Mini Enclosure:	Not reported
Critical Barriers:	Not reported
Wrap And Cut:	Not reported
Wet Methods:	Not reported
HEPA Vacuum:	Not reported
MANUALMETHODS :	Not reported
Other CM1:	Not reported
Other CM1 Text:	Not reported
Other CM2:	Not reported
Other CM2 Text:	Not reported
Half Mask APR:	Not reported
Full Face APR:	Not reported
PAPR:	Not reported
Type C Continuous:	Not reported
Type C Pressure:	Not reported
Other Resp Pro:	Not reported
Other Resp Pro Text:	Not reported
Comments:	Not reported
Date Time Submitted:	Not reported
Submitter IP Address:	Not reported
Region:	2
UBI:	601018806
Notice type:	Initial
Project Type:	Cement Asbestos Pipe, Mastic, Other Square Footage, Vinyl Asbestos Tile
Supervisor:	Jason Olsen (2018025946A)
Supervisor Phone:	Not reported
Certificate Status:	ACTIVE
Name:	Not reported
Address:	3200 228TH AVE SE
City,State,Zip:	SAMMAMISH, WA
Facility Type:	Not reported
Parent ID:	Not reported
Form ID:	125241#1473920018
Notice Date:	07/05/2018
Start Date:	06/18/2018
Completion Date:	09/28/2018
Initial:	Not reported
Amended:	Not reported
On Hold:	Not reported
Off Hold:	Not reported
Emergency:	Not reported
Site Hours Start:	Not reported
Site Hours End:	Not reported
Sunday:	Not reported
Monday:	Not reported
Tuesday:	Not reported
Wednesday:	Not reported
Thursday:	Not reported
Friday:	Not reported
Saturday:	Not reported
Contractor ID:	Not reported
Phone:	Not reported
Job Site CAS:	Not reported
Project Form Email:	Not reported
Property Owner Name:	Not reported

PINE LAKE MIDDLE SCHOOL (Continued) **S113706007**

Property Owner Agent:	Not reported
Property Owner Company:	PERFORMANCE ABATEMENT SRVC INC (LENEXA) (ABCN00001016)
Property Owner Address:	Not reported
Property Owner City:	Not reported
Property Owner State:	Not reported
Property Owner Zip4:	Not reported
Property Owner Phone:	Not reported
Job Site Room:	Not reported
Facility Age:	Not reported
Facility Size:	Not reported
Facility Remodel:	Not reported
Facility Demo:	Not reported
Facility Repair:	Not reported
Facility Maint:	Not reported
Removed:	Not reported
Encapsulated:	Not reported
Quantity Sq Ft:	Not reported
Fireproofing:	Not reported
Popcorn Ceiling:	Not reported
CAB:	Not reported
Sheet Vinyl:	Not reported
Asbestos Paper:	Not reported
Boiler Insulation:	Not reported
Duct Paper:	Not reported
VAT:	Not reported
Roofing:	Not reported
Sq Ft Other:	Not reported
Sq Ft Other Text:	Not reported
Quantity Lin Ft:	Not reported
Mag Pipe Insulation:	Not reported
Air Cell Pipe Insulation:	Not reported
Ducting Insulation:	Not reported
Cement Asbestos Pipe:	Not reported
Mudded Pipe Insulation:	Not reported
Duct Tape:	Not reported
Lin Ft Other1:	Not reported
Lin Ft Other1 Text:	Not reported
Lin Ft Other2:	Not reported
Lin Ft Other2 Text:	Not reported
Indoors:	Not reported
Outdoors:	Not reported
Neg Pres Enclosure:	Not reported
Glove Bag:	Not reported
Mini Enclosure:	Not reported
Critical Barriers:	Not reported
Wrap And Cut:	Not reported
Wet Methods:	Not reported
HEPA Vacuum:	Not reported
MANUALMETHODS :	Not reported
Other CM1:	Not reported
Other CM1 Text:	Not reported
Other CM2:	Not reported
Other CM2 Text:	Not reported
Half Mask APR:	Not reported
Full Face APR:	Not reported
PAPR:	Not reported
Type C Continuous:	Not reported

PINE LAKE MIDDLE SCHOOL (Continued) **S113706007**

Type C Pressure:	Not reported
Other Resp Pro:	Not reported
Other Resp Pro Text:	Not reported
Comments:	Not reported
Date Time Submitted:	Not reported
Submitter IP Address:	Not reported
Region:	2
UBI:	601018806
Notice type:	Initial
Project Type:	Cement Asbestos Pipe, Mastic, Other Square Footage, Vinyl Asbestos Tile
Supervisor:	Jason Olsen (2018025946A)
Supervisor Phone:	Not reported
Certificate Status:	ACTIVE
Name:	Not reported
Address:	3200 228TH AVE SE
City,State,Zip:	SAMMAMISH, WA
Facility Type:	Not reported
Parent ID:	Not reported
Form ID:	125241#1473920018
Notice Date:	06/18/2018
Start Date:	06/18/2018
Completion Date:	09/28/2018
Initial:	Not reported
Amended:	Not reported
On Hold:	Not reported
Off Hold:	Not reported
Emergency:	Not reported
Site Hours Start:	Not reported
Site Hours End:	Not reported
Sunday:	Not reported
Monday:	Not reported
Tuesday:	Not reported
Wednesday:	Not reported
Thursday:	Not reported
Friday:	Not reported
Saturday:	Not reported
Contractor ID:	Not reported
Phone:	Not reported
Job Site CAS:	Not reported
Project Form Email:	Not reported
Property Owner Name:	Not reported
Property Owner Agent:	Not reported
Property Owner Company:	PERFORMANCE ABATEMENT SRVC INC (LENEXA) (ABCN00001016)
Property Owner Address:	Not reported
Property Owner City:	Not reported
Property Owner State:	Not reported
Property Owner Zip4:	Not reported
Property Owner Phone:	Not reported
Job Site Room:	Not reported
Facility Age:	Not reported
Facility Size:	Not reported
Facility Remodel:	Not reported
Facility Demo:	Not reported
Facility Repair:	Not reported
Facility Maint:	Not reported

PINE LAKE MIDDLE SCHOOL (Continued) **S113706007**

Removed:	Not reported
Encapsulated:	Not reported
Quantity Sq Ft:	Not reported
Fireproofing:	Not reported
Popcorn Ceiling:	Not reported
CAB:	Not reported
Sheet Vinyl:	Not reported
Asbestos Paper:	Not reported
Boiler Insulation:	Not reported
Duct Paper:	Not reported
VAT:	Not reported
Roofing:	Not reported
Sq Ft Other:	Not reported
Sq Ft Other Text:	Not reported
Quantity Lin Ft:	Not reported
Mag Pipe Insulation:	Not reported
Air Cell Pipe Insulation:	Not reported
Ducting Insulation:	Not reported
Cement Asbestos Pipe:	Not reported
Mudded Pipe Insulation:	Not reported
Duct Tape:	Not reported
Lin Ft Other1:	Not reported
Lin Ft Other1 Text:	Not reported
Lin Ft Other2:	Not reported
Lin Ft Other2 Text:	Not reported
Indoors:	Not reported
Outdoors:	Not reported
Neg Pres Enclosure:	Not reported
Glove Bag:	Not reported
Mini Enclosure:	Not reported
Critical Barriers:	Not reported
Wrap And Cut:	Not reported
Wet Methods:	Not reported
HEPA Vacuum:	Not reported
MANUALMETHODS :	Not reported
Other CM1:	Not reported
Other CM1 Text:	Not reported
Other CM2:	Not reported
Other CM2 Text:	Not reported
Half Mask APR:	Not reported
Full Face APR:	Not reported
PAPR:	Not reported
Type C Continuous:	Not reported
Type C Pressure:	Not reported
Other Resp Pro:	Not reported
Other Resp Pro Text:	Not reported
Comments:	Not reported
Date Time Submitted:	Not reported
Submitter IP Address:	Not reported
Region:	2
UBI:	601018806
Notice type:	Initial
Project Type:	Cement Asbestos Pipe, Mastic, Other Square Footage, Vinyl Asbestos Tile
Supervisor:	Jaime Gonzalez (2019025967A)
Supervisor Phone:	Not reported
Certificate Status:	ACTIVE

PINE LAKE MIDDLE SCHOOL (Continued) **S113706007**

Name:	Not reported
Address:	3200 228TH AVE SE
City,State,Zip:	SAMMAMISH, WA
Facility Type:	Not reported
Parent ID:	Not reported
Form ID:	125241#1473920018
Notice Date:	06/04/2018
Start Date:	06/18/2018
Completion Date:	09/28/2018
Initial:	Not reported
Amended:	Not reported
On Hold:	Not reported
Off Hold:	Not reported
Emergency:	Not reported
Site Hours Start:	Not reported
Site Hours End:	Not reported
Sunday:	Not reported
Monday:	Not reported
Tuesday:	Not reported
Wednesday:	Not reported
Thursday:	Not reported
Friday:	Not reported
Saturday:	Not reported
Contractor ID:	Not reported
Phone:	Not reported
Job Site CAS:	Not reported
Project Form Email:	Not reported
Property Owner Name:	Not reported
Property Owner Agent:	Not reported
Property Owner Company:	PERFORMANCE ABATEMENT SRVC INC (LENEXA) (ABCN00001016)
Property Owner Address:	Not reported
Property Owner City:	Not reported
Property Owner State:	Not reported
Property Owner Zip4:	Not reported
Property Owner Phone:	Not reported
Job Site Room:	Not reported
Facility Age:	Not reported
Facility Size:	Not reported
Facility Remodel:	Not reported
Facility Demo:	Not reported
Facility Repair:	Not reported
Facility Maint:	Not reported
Removed:	Not reported
Encapsulated:	Not reported
Quantity Sq Ft:	Not reported
Fireproofing:	Not reported
Popcorn Ceiling:	Not reported
CAB:	Not reported
Sheet Vinyl:	Not reported
Asbestos Paper:	Not reported
Boiler Insulation:	Not reported
Duct Paper:	Not reported
VAT:	Not reported
Roofing:	Not reported
Sq Ft Other:	Not reported
Sq Ft Other Text:	Not reported
Quantity Lin Ft:	Not reported

PINE LAKE MIDDLE SCHOOL (Continued) **S113706007**

Mag Pipe Insulation:	Not reported
Air Cell Pipe Insulation:	Not reported
Ducting Insulation:	Not reported
Cement Asbestos Pipe:	Not reported
Mudded Pipe Insulation:	Not reported
Duct Tape:	Not reported
Lin Ft Other1:	Not reported
Lin Ft Other1 Text:	Not reported
Lin Ft Other2:	Not reported
Lin Ft Other2 Text:	Not reported
Indoors:	Not reported
Outdoors:	Not reported
Neg Pres Enclosure:	Not reported
Glove Bag:	Not reported
Mini Enclosure:	Not reported
Critical Barriers:	Not reported
Wrap And Cut:	Not reported
Wet Methods:	Not reported
HEPA Vacuum:	Not reported
MANUALMETHODS :	Not reported
Other CM1:	Not reported
Other CM1 Text:	Not reported
Other CM2:	Not reported
Other CM2 Text:	Not reported
Half Mask APR:	Not reported
Full Face APR:	Not reported
PAPR:	Not reported
Type C Continuous:	Not reported
Type C Pressure:	Not reported
Other Resp Pro:	Not reported
Other Resp Pro Text:	Not reported
Comments:	Not reported
Date Time Submitted:	Not reported
Submitter IP Address:	Not reported
Region:	2
UBI:	601018806
Notice type:	Initial
Project Type:	Mastic, Other Square Footage, Vinyl Asbestos Tile
Supervisor:	Jaime Gonzalez (2019025967A)
Supervisor Phone:	Not reported
Certificate Status:	ACTIVE

18
NNE
1/2-1
0.777 mi.
4101 ft.

Relative:
Lower

Actual:
465 ft.

DRY CLEAN USA
3048 ISSAQUAH PINE LAKE RD SE
ISSAQUAH, WA 98027

CSCSL **1000107863**
ALLSITES **WAD988472676**
RCRA NonGen / NLR
FINDS
ECHO
Inactive Drycleaners

CSCSL:

Name:	DRY CLEAN USA ISSAQUAH
Address:	3048 ISSAQUAH PINE LAKE RD SE
City,State,Zip:	ISSAQUAH, WA 98027
Facility ID:	31348886
Region:	Northwest
Lat/Long:	47.58181 / -122.0331
Clean Up Siteid:	12424
Site Status:	Cleanup Started

DRY CLEAN USA (Continued) **1000107863**

Contaminant Name: Halogenated Solvents
Alternate Site Names: Dry Clean USA
Site Rank: Not reported
Has Institutional Control: Not reported
Past VCP: True
Current VCP: True
Ground Water: Not reported
Surface Water: Not reported
Soil: Confirmed Above Cleanup Levels
Sediment: Not reported
Air: Not reported
Bedrock: Not reported
Responsible Unit: Northwest

ALLSITES:
Name: DRY CLEAN USA
Facility Id: 31348886

Interaction: 37253
Interaction 1: I
Interaction 2: HWG
Ecology Program: HAZWASTE
Program Data: TURBOWASTE
Facility Alt.: Not reported
Program ID: WAD988472676
Date Interaction: 1990-05-18 00:00:00
Date Interaction 3: Hazardous Waste Generator
Latitude: 47.581804351000002
Longitude: -122.033085161

Interaction: 109515
Interaction 1: A
Interaction 2: VOLCLNST
Ecology Program: TOXICS
Program Data: ISIS
Facility Alt.: Dry Clean USA Issaquah
Program ID: NW2906
Date Interaction: 2014-07-28 00:00:00
Date Interaction 3: Voluntary Cleanup Sites
Latitude: 47.581804351000002
Longitude: -122.033085161

RCRA NonGen / NLR:
Date Form Received by Agency: 1990-05-18 00:00:00.0
Handler Name: DRY CLEAN USA
Handler Address: 3048 ISSAQUAH PINE LAKE RD SE
Handler City,State,Zip: ISSAQUAH, WA 98027
EPA ID: WAD988472676
Contact Name: DRY CLEANERS DRY CLEANERS
Contact Address: 5200 W MERCER PL
Contact City,State,Zip: MERCER ISLAND, WA 98040-4651
Contact Telephone: 000-000-0000
Contact Fax: 000-000-0000
Contact Email: Not reported

DRY CLEAN USA (Continued) **1000107863**

Contact Title:	Not reported
EPA Region:	10
Land Type:	Private
Federal Waste Generator Description:	Not a generator, verified
Non-Notifier:	Not reported
Biennial Report Cycle:	Not reported
Accessibility:	Not reported
Active Site Indicator:	Not reported
State District Owner:	WA
State District:	NWRO
Mailing Address:	5200 W MERCER PL
Mailing City,State,Zip:	MERCER ISLAND, WA 98040-4651
Owner Name:	DRY CLEANERS D
Owner Type:	Private
Operator Name:	Not reported
Operator Type:	Not reported
Short-Term Generator Activity:	No
Importer Activity:	No
Mixed Waste Generator:	No
Transporter Activity:	No
Transfer Facility Activity:	No
Recycler Activity with Storage:	No
Small Quantity On-Site Burner Exemption:	No
Smelting Melting and Refining Furnace Exemption:	No
Underground Injection Control:	No
Off-Site Waste Receipt:	No
Universal Waste Indicator:	No
Universal Waste Destination Facility:	No
Federal Universal Waste:	No
Active Site Fed-Reg Treatment Storage and Disposal Facility:	Not reported
Active Site Converter Treatment storage and Disposal Facility:	Not reported
Active Site State-Reg Treatment Storage and Disposal Facility:	Not reported
Active Site State-Reg Handler:	---
Federal Facility Indicator:	Not reported
Hazardous Secondary Material Indicator:	NN
Sub-Part K Indicator:	Not reported
Commercial TSD Indicator:	No
Treatment Storage and Disposal Type:	Not reported
2018 GPRA Permit Baseline:	Not on the Baseline
2018 GPRA Renewals Baseline:	Not on the Baseline
Permit Renewals Workload Universe:	Not reported
Permit Workload Universe:	Not reported
Permit Progress Universe:	Not reported
Post-Closure Workload Universe:	Not reported
Closure Workload Universe:	Not reported
202 GPRA Corrective Action Baseline:	No
Corrective Action Workload Universe:	No
Subject to Corrective Action Universe:	No
Non-TSDFs Where RCRA CA has Been Imposed Universe:	No
TSDFs Potentially Subject to CA Under 3004 (u)/(v) Universe:	No
TSDFs Only Subject to CA under Discretionary Auth Universe:	No
Corrective Action Priority Ranking:	No NCAPS ranking
Environmental Control Indicator:	No
Institutional Control Indicator:	No
Human Exposure Controls Indicator:	N/A
Groundwater Controls Indicator:	N/A
Operating TSDF Universe:	Not reported

DRY CLEAN USA (Continued) **1000107863**

Full Enforcement Universe:	Not reported
Significant Non-Complier Universe:	No
Unaddressed Significant Non-Complier Universe:	No
Addressed Significant Non-Complier Universe:	No
Significant Non-Complier With a Compliance Schedule Universe:	No
Financial Assurance Required:	Not reported
Handler Date of Last Change:	2012-02-16 19:22:15.0
Recognized Trader-Importer:	No
Recognized Trader-Exporter:	No
Importer of Spent Lead Acid Batteries:	No
Exporter of Spent Lead Acid Batteries:	No
Recycler Activity Without Storage:	Not reported
Manifest Broker:	Not reported
Sub-Part P Indicator:	No

Handler - Owner Operator:

Owner/Operator Indicator:	Owner
Owner/Operator Name:	DRY CLEANERS D
Legal Status:	Private
Date Became Current:	1996-05-02 00:00:00.
Date Ended Current:	Not reported
Owner/Operator Address:	3048 ISSAQUAH PINE LAKE RD SE
Owner/Operator City,State,Zip:	ISSAQUAH, WA 98029-7253
Owner/Operator Telephone:	000-000-0000
Owner/Operator Telephone Ext:	Not reported
Owner/Operator Fax:	Not reported
Owner/Operator Email:	Not reported

Owner/Operator Indicator:	Owner
Owner/Operator Name:	DRY CLEAN USA
Legal Status:	Private
Date Became Current:	Not reported
Date Ended Current:	Not reported
Owner/Operator Address:	3048 ISSAQUAH PINE LAKE RD SE
Owner/Operator City,State,Zip:	ISSAQUAH, WA 98027
Owner/Operator Telephone:	000-000-0000
Owner/Operator Telephone Ext:	Not reported
Owner/Operator Fax:	Not reported
Owner/Operator Email:	Not reported

Owner/Operator Indicator:	Operator
Owner/Operator Name:	DRY CLEAN USA
Legal Status:	Private
Date Became Current:	Not reported
Date Ended Current:	Not reported
Owner/Operator Address:	3048 ISSAQUAH PINE LAKE RD SE
Owner/Operator City,State,Zip:	ISSAQUAH, WA 98027
Owner/Operator Telephone:	000-000-0000
Owner/Operator Telephone Ext:	Not reported
Owner/Operator Fax:	Not reported
Owner/Operator Email:	Not reported

Owner/Operator Indicator:	Owner
Owner/Operator Name:	DRY CLEANERS
Legal Status:	Private
Date Became Current:	1996-05-02 00:00:00.

DRY CLEAN USA (Continued) **1000107863**

Date Ended Current:	Not reported
Owner/Operator Address:	3048 ISSAQUAH PINE LAKE RD SE
Owner/Operator City,State,Zip:	ISSAQUAH, WA 98029
Owner/Operator Telephone:	000-000-0000
Owner/Operator Telephone Ext:	Not reported
Owner/Operator Fax:	Not reported
Owner/Operator Email:	Not reported
Owner/Operator Indicator:	Owner
Owner/Operator Name:	SEE PAPER COPY
Legal Status:	Private
Date Became Current:	Not reported
Date Ended Current:	Not reported
Owner/Operator Address:	3048 ISSAQUAH PINE LAKE RD SE
Owner/Operator City,State,Zip:	ISSAQUAH, WA 98027
Owner/Operator Telephone:	000-000-0000
Owner/Operator Telephone Ext:	Not reported
Owner/Operator Fax:	Not reported
Owner/Operator Email:	Not reported
Owner/Operator Indicator:	Operator
Owner/Operator Name:	DRY CLEANERS
Legal Status:	Private
Date Became Current:	Not reported
Date Ended Current:	Not reported
Owner/Operator Address:	3048 ISSAQUAH PINE LAKE RD SE
Owner/Operator City,State,Zip:	ISSAQUAH, WA 98029-7253
Owner/Operator Telephone:	000-000-0000
Owner/Operator Telephone Ext:	Not reported
Owner/Operator Fax:	Not reported
Owner/Operator Email:	Not reported

Historic Generators:

Receive Date:	1990-05-18 00:00:00.0
Handler Name: DRY CLEAN USA	
Federal Waste Generator Description:	Not a generator, verified
State District Owner:	WA
Large Quantity Handler of Universal Waste:	No
Recognized Trader Importer:	No
Recognized Trader Exporter:	No
Spent Lead Acid Battery Importer:	No
Spent Lead Acid Battery Exporter:	No
Current Record:	No
Non Storage Recycler Activity:	Not reported
Electronic Manifest Broker:	Not reported
Receive Date:	1990-05-18 00:00:00.0
Handler Name: DRY CLEAN USA	
Federal Waste Generator Description:	Not a generator, verified
State District Owner:	WA
Large Quantity Handler of Universal Waste:	No
Recognized Trader Importer:	No
Recognized Trader Exporter:	No
Spent Lead Acid Battery Importer:	No
Spent Lead Acid Battery Exporter:	No
Current Record:	Yes
Non Storage Recycler Activity:	Not reported

DRY CLEAN USA (Continued) **1000107863**

Electronic Manifest Broker: Not reported

Receive Date: 1990-05-18 00:00:00.0
Handler Name: DRY CLEAN USA
Federal Waste Generator Description: Not a generator, verified
State District Owner: WA
Large Quantity Handler of Universal Waste: No
Recognized Trader Importer: Not reported
Recognized Trader Exporter: Not reported
Spent Lead Acid Battery Importer: Not reported
Spent Lead Acid Battery Exporter: Not reported
Current Record: No
Non Storage Recycler Activity: Not reported
Electronic Manifest Broker: Not reported

List of NAICS Codes and Descriptions:
NAICS Code: 81232
NAICS Description: DRYCLEANING AND LAUNDRY SERVICES (EXCEPT COIN-OPERATED)

Facility Has Received Notices of Violations:
Violations: No Violations Found

Evaluation Action Summary:
Evaluations: No Evaluations Found

FINDS:
Registry ID: 110005352625

Click Here:

Environmental Interest/Information System:
Washington Facility / Site Identification System (WA-FSIS) provides a means to query and display data maintained by the Washington Department of Ecology. This system contains key information for each facility/site that is currently, or has been, of interest to the Air Quality, Dam Safety, Hazardous Waste, Toxics Cleanup, and Water Quality Programs.
RCRAInfo is a national information system that supports the Resource Conservation and Recovery Act (RCRA) program through the tracking of events and activities related to facilities that generate, transport, and treat, store, or dispose of hazardous waste. RCRAInfo allows RCRA program staff to track the notification, permit, compliance, and corrective action activities required under RCRA.

Click this hyperlink while viewing on your computer to access additional FINDS: detail in the EDR Site Report.

ECHO:
Envid: 1000107863
Registry ID: 110005352625
DFR URL: http://echo.epa.gov/detailed-facility-report?fid=110005352625
Name: DRY CLEAN USA
Address: 3048 ISSAQUAH PINE LAKE RD SE
City,State,Zip: ISSAQUAH, WA 98027

DRY CLEAN USA (Continued) **1000107863**

INACTIVE DRYCLEANERS:

Name:	DRY CLEAN USA
Address:	3048 ISSAQUAH PINE LAKE RD SE
City,State,Zip:	ISSAQUAH, WA 98027
EPA I:	WAD988472676
FS Id:	14003
Facility ID:	14003
NAICS Code:	81232
Fed Waste Code Desc:	Not reported
State Waste Code Desc:	Not reported
TAX REG NBR:	Not reported
BUSINESS TYPE:	Not reported
MAIL NAME:	Not reported
MAIL LINE1:	Not reported
MAIL LINE2:	Not reported
MAIL CITY:	Not reported
MAIL STATE:	Not reported
MAIL ZIP:	Not reported
MAIL COUNTRY:	Not reported
LEGAL ORG NAME:	Not reported
LEGAL PERSON FIRST NAME:	Not reported
LEGAL PERSON MIDDLE INIT:	Not reported
LEGAL PERSON LAST NAME:	Not reported
LEGAL LINE1:	Not reported
LEGAL LINE2:	Not reported
LEGAL CITY:	Not reported
LEGAL STATE:	Not reported
LEGAL ZIP:	Not reported
LEGAL COUNTRY:	Not reported
LEGAL PHONE NBR:	Not reported
LEGAL EFFECTIVE DATE:	Not reported
LEGAL ORGANIZATION TYPE:	Not reported
LAND ORG NAME:	Not reported
LAND PERSON FIRST NAME:	Not reported
LAND PERSON MIDDLE INIT:	Not reported
LAND PERSON LAST NAME:	Not reported
LAND LINE1:	Not reported
LAND LINE2:	Not reported
LAND CITY:	Not reported
LAND STATE:	Not reported
LAND ZIP:	Not reported
LAND COUNTRY:	Not reported
LAND PHONE NBR:	Not reported
LAND ORGANIZATION TYPE:	Not reported
OPERATOR ORG NAME:	Not reported
OPERATOR PERSON FIRST NAME:	Not reported
OPERATOR PERSON MIDDLE INIT:	Not reported
OPERATOR PERSON LAST NAME:	Not reported
OPERATOR LINE1:	Not reported
OPERATOR LINE2:	Not reported
OPERATOR CITY:	Not reported
OPERATOR STATE:	Not reported
OPERATOR ZIP:	Not reported
OPERATOR COUNTRY:	Not reported
OPERATOR PHONE NBR:	Not reported
OPERATOR EFFECTIVE DATE:	Not reported
OPERATOR ORGANIZATION TYPE:	Not reported

DRY CLEAN USA (Continued) **1000107863**

SITE CONTACT FIRST NAME:	Not reported
SITE CONTACT MIDDLE INIT:	Not reported
SITE CONTACT LAST NAME:	Not reported
SITE CONTACT LINE1:	Not reported
SITE CONTACT LINE2:	Not reported
SITE CONTACT CITY:	Not reported
SITE CONTACT STATE:	Not reported
SITE CONTACT ZIP:	Not reported
SITE CONTACT COUNTRY:	Not reported
SITE CONTACT PHONE NBR:	Not reported
SITE CONTACT EMAIL:	Not reported
FORM CONTACT FIRST NAME:	Not reported
FORM CONTACT MIDDLE INIT:	Not reported
FORM CONTACT LAST NAME:	Not reported
FORM CONTACT LINE1:	Not reported
FORM CONTACT LINE2:	Not reported
FORM CONTACT CITY:	Not reported
FORM CONTACT STATE:	Not reported
FORM CONTACT ZIP:	Not reported
FORM CONTACT COUNTRY:	Not reported
FORM CONTACT PHONE NBR:	Not reported
FORM CONTACT EMAIL:	Not reported
GEN STATUS CD:	Not reported
MONTHLY GENERATION:	Not reported
BATCH GENERATION:	Not reported
ONE TIME GENERATION:	Not reported
TRANSPORTS OWN WASTE:	Not reported
TRANSPORTS OTHERS WASTE:	Not reported
RECYCLER ONSITE:	Not reported
TRANSFER FACILITY:	Not reported
PBR:	Not reported
TBG:	Not reported
MIXED RADIOACTIVE:	Not reported
IMPORTER:	Not reported
TSDR FACILITY:	Not reported
IMMEDIATE RECYCLER:	Not reported
GEN DANG FUEL:	Not reported
GEN MARKET TO BURNER:	Not reported
GEN OTHER MARKETERS:	Not reported
UTILITY BOILER BURNER:	Not reported
INDUSTRY BOILER BURNER:	Not reported
FURNACE BURNER:	Not reported
SMELTER DEFERRAL:	Not reported
SMALL QTY EXEMPTION:	Not reported
OTHER EXEMPTION:	Not reported
UW BATTERY GEN:	Not reported
UW THERMOSTATS GEN:	Not reported
UW MERCURY GEN:	Not reported
UW LAMPS GEN:	Not reported
UW BATTERY ACCUM:	Not reported
UW THERMOSTATS ACCUM:	Not reported
UW MERCURY ACCUM:	Not reported
UW LAMPS ACCUM:	Not reported
UW DESTINATION FACILITY:	Not reported
OFF SPEC UTILITY BOILER:	Not reported
OFF SPEC INDUSTRY BOILER:	Not reported
OFF SPEC FURNACE:	Not reported

DRY CLEAN USA (Continued) **1000107863**

USED OIL TRANSPORTER:	Not reported
USED OIL TRANSFER FACILITY:	Not reported
USED OIL PROCESSOR:	Not reported
USED OIL REREFINER:	Not reported
USED OIL FUEL MARKETER DIR SHIPMENTS:	Not reported
USED OIL FUEL MARKETER MEETS SPECS:	Not reported
ECO Int Type Code:	Not reported
Status Code:	Not reported
Start Date:	Not reported
End Date:	Not reported
NAICS DS:	Not reported
Program Name:	Not reported
FS SIC Code:	Not reported
SIC DS:	Not reported
Latitude:	Not reported
Longitude:	Not reported
Comments:	Not reported

---

19 **PINE LAKE CLEANERS** **CSCSL** **S126511696**
North **2830 228TH AVE SE** **ALLSITES** **N/A**
1/2-1 **SAMMAMISH, WA 98075** **DRYCLEANERS**
0.939 mi.
4959 ft.

Relative:
Lower

Actual:
434 ft.

CSCSL:

Name:	PINE LAKE CLEANERS
Address:	2830 228TH AVE SE
City,State,Zip:	SAMMAMISH, WA 98075
Facility ID:	43185526
Region:	Northwest
Lat/Long:	47.584512414042 / -122.0347755404
Clean Up Siteid:	15257
Site Status:	Cleanup Started
Contaminant Name:	Halogenated Solvents
Alternate Site Names:	Not reported
Site Rank:	Not reported
Has Institutional Control:	Not reported
Past VCP:	Not reported
Current VCP:	Not reported
Ground Water:	Not reported
Surface Water:	Not reported
Soil:	Confirmed Above Cleanup Levels
Sediment:	Not reported
Air:	Not reported
Bedrock:	Not reported
Responsible Unit:	Northwest

ALLSITES:

Name:	PINE LAKE CLEANERS
Facility Id:	43185526
Interaction:	135338
Interaction 1:	A
Interaction 2:	SCS
Ecology Program:	TOXICS
Program Data:	ISIS
Facility Alt.:	Pine Lake Cleaners
Program ID:	Not reported

PINE LAKE CLEANERS (Continued) **S126511696**

Date Interaction:	2019-09-05 00:00:00
Date Interaction 3:	State Cleanup Site
Latitude:	47.584507031999998
Longitude:	-122.03477553

Interaction:	44285
Interaction 1:	I
Interaction 2:	HWG
Ecology Program:	HAZWASTE
Program Data:	TURBOWASTE
Facility Alt.:	Not reported
Program ID:	WAD988507471
Date Interaction:	1992-06-10 00:00:00
Date Interaction 3:	Hazardous Waste Generator
Latitude:	47.584507031999998
Longitude:	-122.03477553

DRYCLEANERS:

Name:	PINE LAKE CLEANERS
Address:	2830 228TH AVE SE
City,State,Zip:	SAMMAMISH, WA 98075
EPA Id:	Not reported
FS Id:	43185526
Tax Reg Nbr:	Not reported
Business Type:	Not reported
Fed Waste Code Desc:	Not reported
State Waste Code Desc:	Not reported
Mail Name:	Not reported
Mail Line1:	Not reported
Mail Line2:	Not reported
Mail City,St,Zip:	Not reported
Mail Country:	Not reported
Legal Org Name:	Not reported
Legal Person First Name:	Not reported
Legal Person Middle Init:	Not reported
Legal Person Last Name:	Not reported
Legal Line1:	Not reported
Legal Line2:	Not reported
Legal City,St,Zip:	Not reported
Legal Country:	Not reported
Legal Phone Nbr:	Not reported
Legal Effective Date:	Not reported
Legal Organization Type:	Not reported
Land Org Name:	Not reported
Land Person First Name:	Not reported
Land Person Middle Init:	Not reported
Land Person Last Name:	Not reported
Land Line1:	Not reported
Land Line2:	Not reported
Land City,St,Zip:	Not reported
Land Country:	Not reported
Land Phone Nbr:	Not reported
Land Organization Type:	Not reported
Operator Org Name:	Not reported
Operator Person First Name:	Not reported

PINE LAKE CLEANERS (Continued) **S126511696**

Operator Person Middle Init:	Not reported
Operator Person Last Name:	Not reported
Operator Line1:	Not reported
Operator Line2:	Not reported
Operator City,St,Zip:	Not reported
Operator Country:	Not reported
Operator Phone Nbr:	Not reported
Operator Effective Date:	Not reported
Operator Organization Type:	Not reported
Site Contact First Name:	Not reported
Site Contact Middle Init:	Not reported
Site Contact Last Name:	Not reported
Site Contact Line1:	Not reported
Site Contact Line2:	Not reported
Site Contact City,St,Zip:	Not reported
Site Contact Country:	Not reported
Site Contact Phone Nbr:	Not reported
Site Contact Email:	Not reported
Form Contact First Name:	Not reported
Form Contact Middle Init:	Not reported
Form Contact Last Name:	Not reported
Form Contact Line1:	Not reported
Form Contact Line2:	Not reported
Form Contact City,St,Zip:	Not reported
Form Contact Country:	Not reported
Form Contact Phone Nbr:	Not reported
Form Contact Email:	Not reported
Gen Status Cd:	Not reported
Monthly Generation:	Not reported
Batch Generation:	Not reported
One Time Generation:	Not reported
Transports Own Waste:	Not reported
Transports Others Waste:	Not reported
Recycler Onsite:	Not reported
Transfer Facility:	Not reported
Pbr:	Not reported
Tbg:	Not reported
Mixed Radioactive:	Not reported
Importer:	Not reported
Tsdr Facility:	Not reported
Immediate Recycler:	Not reported
Gen Dang Fuel:	Not reported
Gen Market To Burner:	Not reported
Gen Other Marketers:	Not reported
Utility Boiler Burner:	Not reported
Industry Boiler Burner:	Not reported
Furnace Burner:	Not reported
Smelter Deferral:	Not reported
Small Qty Exemption:	Not reported
Other Exemption:	Not reported
UW Battery Gen:	Not reported
UW Thermostats Gen:	Not reported
UW Mercury Gen:	Not reported
UW Lamps Gen:	Not reported
UW Battery Accum:	Not reported
UW Thermostats Accum:	Not reported
UW Mercury Accum:	Not reported

PINE LAKE CLEANERS (Continued) **S126511696**

UW Lamps Accum:	Not reported
UW Destination Facility:	Not reported
Off Spec Utility Boiler:	Not reported
Off Spec Industry Boiler:	Not reported
Off Spec Furnace:	Not reported
Used Oil Transporter:	Not reported
Used Oil Transfer Facility:	Not reported
Used Oil Processor:	Not reported
Used Oil Rerefiner:	Not reported
Used Oil Fuel Marketer Directs Shipments:	Not reported
Used Oil Fuel Marketer Meets Specs:	Not reported
ECO Int Type Code:	SCS
Status Code:	A
Start Date:	09/05/2019
End Date:	Not reported
NAICS DS:	Drycleaning and Laundry Services
Program Name:	Not reported
FS SIC Code:	Not reported
SIC DS:	TOXICS
Latitude:	47.584512414042003
Longitude:	-122.034775540483
Comments:	Not reported

Count: 0 records. ORPHAN SUMMARY

City	EDR ID	Site Name	Site Address	Zip	Database(s)
		NO SITES FOUND			

GOVERNMENT RECORDS SEARCHED / DATA CURRENCY TRACKING

To maintain currency of the following federal and state databases, EDR contacts the appropriate governmental agency on a monthly or quarterly basis, as required.

Number of Days to Update: Provides confirmation that EDR is reporting records that have been updated within 90 days from the date the government agency made the information available to the public.

STANDARD ENVIRONMENTAL RECORDS

Federal NPL site list

NPL: National Priority List

National Priorities List (Superfund). The NPL is a subset of CERCLIS and identifies over 1,200 sites for priority cleanup under the Superfund Program. NPL sites may encompass relatively large areas. As such, EDR provides polygon coverage for over 1,000 NPL site boundaries produced by EPA's Environmental Photographic Interpretation Center (EPIC) and regional EPA offices.

Date of Government Version: 07/29/2021
Date Data Arrived at EDR: 08/04/2021
Date Made Active in Reports: 08/31/2021
Number of Days to Update: 27

Source: EPA
Telephone: N/A
Last EDR Contact: 09/01/2021
Next Scheduled EDR Contact: 10/11/2021
Data Release Frequency: Quarterly

NPL Site Boundaries

Sources:

EPA's Environmental Photographic Interpretation Center (EPIC)
Telephone: 202-564-7333

EPA Region 1
Telephone 617-918-1143

EPA Region 6
Telephone: 214-655-6659

EPA Region 3
Telephone 215-814-5418

EPA Region 7
Telephone: 913-551-7247

EPA Region 4
Telephone 404-562-8033

EPA Region 8
Telephone: 303-312-6774

EPA Region 5
Telephone 312-886-6686

EPA Region 9
Telephone: 415-947-4246

EPA Region 10
Telephone 206-553-8665

Proposed NPL: Proposed National Priority List Sites

A site that has been proposed for listing on the National Priorities List through the issuance of a proposed rule in the Federal Register. EPA then accepts public comments on the site, responds to the comments, and places on the NPL those sites that continue to meet the requirements for listing.

Date of Government Version: 07/29/2021
Date Data Arrived at EDR: 08/04/2021
Date Made Active in Reports: 08/31/2021
Number of Days to Update: 27

Source: EPA
Telephone: N/A
Last EDR Contact: 09/01/2021
Next Scheduled EDR Contact: 10/11/2021
Data Release Frequency: Quarterly

NPL LIENS: Federal Superfund Liens

Federal Superfund Liens. Under the authority granted the USEPA by CERCLA of 1980, the USEPA has the authority to file liens against real property in order to recover remedial action expenditures or when the property owner received notification of potential liability. USEPA compiles a listing of filed notices of Superfund Liens.

Date of Government Version: 10/15/1991
Date Data Arrived at EDR: 02/02/1994
Date Made Active in Reports: 03/30/1994
Number of Days to Update: 56

Source: EPA
Telephone: 202-564-4267
Last EDR Contact: 08/15/2011
Next Scheduled EDR Contact: 11/28/2011
Data Release Frequency: No Update Planned

Federal Delisted NPL site list

Delisted NPL: National Priority List Deletions

The National Oil and Hazardous Substances Pollution Contingency Plan (NCP) establishes the criteria that the EPA uses to delete sites from the NPL. In accordance with 40 CFR 300.425.(e), sites may be deleted from the NPL where no further response is appropriate.

Date of Government Version: 07/29/2021
Date Data Arrived at EDR: 08/04/2021
Date Made Active in Reports: 08/31/2021
Number of Days to Update: 27

Source: EPA
Telephone: N/A
Last EDR Contact: 09/01/2021
Next Scheduled EDR Contact: 10/11/2021
Data Release Frequency: Quarterly

Federal CERCLIS list

FEDERAL FACILITY: Federal Facility Site Information listing

A listing of National Priority List (NPL) and Base Realignment and Closure (BRAC) sites found in the Comprehensive Environmental Response, Compensation and Liability Information System (CERCLIS) Database where EPA Federal Facilities Restoration and Reuse Office is involved in cleanup activities.

Date of Government Version: 02/22/2021
Date Data Arrived at EDR: 03/30/2021
Date Made Active in Reports: 06/17/2021
Number of Days to Update: 79

Source: Environmental Protection Agency
Telephone: 703-603-8704
Last EDR Contact: 06/23/2021
Next Scheduled EDR Contact: 10/11/2021
Data Release Frequency: Varies

SEMS: Superfund Enterprise Management System

SEMS (Superfund Enterprise Management System) tracks hazardous waste sites, potentially hazardous waste sites, and remedial activities performed in support of EPA's Superfund Program across the United States. The list was formerly know as CERCLIS, renamed to SEMS by the EPA in 2015. The list contains data on potentially hazardous waste sites that have been reported to the USEPA by states, municipalities, private companies and private persons, pursuant to Section 103 of the Comprehensive Environmental Response, Compensation, and Liability Act (CERCLA). This dataset also contains sites which are either proposed to or on the National Priorities List (NPL) and the sites which are in the screening and assessment phase for possible inclusion on the NPL.

Date of Government Version: 07/29/2021
Date Data Arrived at EDR: 08/04/2021
Date Made Active in Reports: 08/31/2021
Number of Days to Update: 27

Source: EPA
Telephone: 800-424-9346
Last EDR Contact: 09/01/2021
Next Scheduled EDR Contact: 10/25/2021
Data Release Frequency: Quarterly

Federal CERCLIS NFRAP site list

SEMS-ARCHIVE: Superfund Enterprise Management System Archive

SEMS-ARCHIVE (Superfund Enterprise Management System Archive) tracks sites that have no further interest under the Federal Superfund Program based on available information. The list was formerly known as the CERCLIS-NFRAP, renamed to SEMS ARCHIVE by the EPA in 2015. EPA may perform a minimal level of assessment work at a site while it is archived if site conditions change and/or new information becomes available. Archived sites have been removed and archived from the inventory of SEMS sites. Archived status indicates that, to the best of EPA's knowledge, assessment at a site has been completed and that EPA has determined no further steps will be taken to list the site on the National Priorities List (NPL), unless information indicates this decision was not appropriate or other considerations require a recommendation for listing at a later time. The decision does not necessarily mean that there is no hazard associated with a given site; it only means that. based upon available information, the location is not judged to be potential NPL site.

Date of Government Version: 07/29/2021
Date Data Arrived at EDR: 08/04/2021
Date Made Active in Reports: 08/31/2021
Number of Days to Update: 27

Source: EPA
Telephone: 800-424-9346
Last EDR Contact: 09/01/2021
Next Scheduled EDR Contact: 10/25/2021
Data Release Frequency: Quarterly

Federal RCRA CORRACTS facilities list

CORRACTS: Corrective Action Report

CORRACTS identifies hazardous waste handlers with RCRA corrective action activity.

Date of Government Version: 03/22/2021
Date Data Arrived at EDR: 03/23/2021
Date Made Active in Reports: 05/19/2021
Number of Days to Update: 57

Source: EPA
Telephone: 800-424-9346
Last EDR Contact: 06/21/2021
Next Scheduled EDR Contact: 10/04/2021
Data Release Frequency: Quarterly

Federal RCRA non-CORRACTS TSD facilities list

RCRA-TSDF: RCRA - Treatment, Storage and Disposal

RCRAInfo is EPA's comprehensive information system, providing access to data supporting the Resource Conservation and Recovery Act (RCRA) of 1976 and the Hazardous and Solid Waste Amendments (HSWA) of 1984. The database includes selective information on sites which generate, transport, store, treat and/or dispose of hazardous waste as defined by the Resource Conservation and Recovery Act (RCRA). Transporters are individuals or entities that move hazardous waste from the generator offsite to a facility that can recycle, treat, store, or dispose of the waste. TSDFs treat, store, or dispose of the waste.

Date of Government Version: 03/22/2021
Date Data Arrived at EDR: 03/23/2021
Date Made Active in Reports: 05/19/2021
Number of Days to Update: 57

Source: Environmental Protection Agency
Telephone: (206) 553-1200
Last EDR Contact: 06/21/2021
Next Scheduled EDR Contact: 10/04/2021
Data Release Frequency: Quarterly

Federal RCRA generators list

RCRA-LQG: RCRA - Large Quantity Generators

RCRAInfo is EPA's comprehensive information system, providing access to data supporting the Resource Conservation and Recovery Act (RCRA) of 1976 and the Hazardous and Solid Waste Amendments (HSWA) of 1984. The database includes selective information on sites which generate, transport, store, treat and/or dispose of hazardous waste as defined by the Resource Conservation and Recovery Act (RCRA). Large quantity generators (LQGs) generate over 1,000 kilograms (kg) of hazardous waste, or over 1 kg of acutely hazardous waste per month.

Date of Government Version: 03/22/2021
Date Data Arrived at EDR: 03/23/2021
Date Made Active in Reports: 05/19/2021
Number of Days to Update: 57

Source: Environmental Protection Agency
Telephone: (206) 553-1200
Last EDR Contact: 06/21/2021
Next Scheduled EDR Contact: 10/04/2021
Data Release Frequency: Quarterly

RCRA-SQG: RCRA - Small Quantity Generators

RCRAInfo is EPA's comprehensive information system, providing access to data supporting the Resource Conservation and Recovery Act (RCRA) of 1976 and the Hazardous and Solid Waste Amendments (HSWA) of 1984. The database includes selective information on sites which generate, transport, store, treat and/or dispose of hazardous waste as defined by the Resource Conservation and Recovery Act (RCRA). Small quantity generators (SQGs) generate between 100 kg and 1,000 kg of hazardous waste per month.

Date of Government Version: 03/22/2021
Date Data Arrived at EDR: 03/23/2021
Date Made Active in Reports: 05/19/2021
Number of Days to Update: 57

Source: Environmental Protection Agency
Telephone: (206) 553-1200
Last EDR Contact: 06/21/2021
Next Scheduled EDR Contact: 10/04/2021
Data Release Frequency: Quarterly

RCRA-VSQG: RCRA - Very Small Quantity Generators (Formerly Conditionally Exempt Small Quantity Generators)

RCRAInfo is EPA's comprehensive information system, providing access to data supporting the Resource Conservation and Recovery Act (RCRA) of 1976 and the Hazardous and Solid Waste Amendments (HSWA) of 1984. The database includes selective information on sites which generate, transport, store, treat and/or dispose of hazardous waste as defined by the Resource Conservation and Recovery Act (RCRA). Very small quantity generators (VSQGs) generate less than 100 kg of hazardous waste, or less than 1 kg of acutely hazardous waste per month.

Date of Government Version: 03/22/2021
Date Data Arrived at EDR: 03/23/2021
Date Made Active in Reports: 05/19/2021
Number of Days to Update: 57

Source: Environmental Protection Agency
Telephone: (206) 553-1200
Last EDR Contact: 06/21/2021
Next Scheduled EDR Contact: 10/04/2021
Data Release Frequency: Quarterly

Federal institutional controls / engineering controls registries

LUCIS: Land Use Control Information System

LUCIS contains records of land use control information pertaining to the former Navy Base Realignment and Closure properties.

Date of Government Version: 05/10/2021
Date Data Arrived at EDR: 05/13/2021
Date Made Active in Reports: 08/03/2021
Number of Days to Update: 82

Source: Department of the Navy
Telephone: 843-820-7326
Last EDR Contact: 08/05/2021
Next Scheduled EDR Contact: 11/22/2021
Data Release Frequency: Varies

US ENG CONTROLS: Engineering Controls Sites List

A listing of sites with engineering controls in place. Engineering controls include various forms of caps, building foundations, liners, and treatment methods to create pathway elimination for regulated substances to enter environmental media or effect human health.

Date of Government Version: 05/17/2021
Date Data Arrived at EDR: 05/21/2021
Date Made Active in Reports: 08/11/2021
Number of Days to Update: 82

Source: Environmental Protection Agency
Telephone: 703-603-0695
Last EDR Contact: 08/23/2021
Next Scheduled EDR Contact: 12/06/2021
Data Release Frequency: Varies

US INST CONTROLS: Institutional Controls Sites List

A listing of sites with institutional controls in place. Institutional controls include administrative measures, such as groundwater use restrictions, construction restrictions, property use restrictions, and post remediation care requirements intended to prevent exposure to contaminants remaining on site. Deed restrictions are generally required as part of the institutional controls.

Date of Government Version: 05/17/2021
Date Data Arrived at EDR: 05/21/2021
Date Made Active in Reports: 08/11/2021
Number of Days to Update: 82

Source: Environmental Protection Agency
Telephone: 703-603-0695
Last EDR Contact: 08/23/2021
Next Scheduled EDR Contact: 12/06/2021
Data Release Frequency: Varies

Federal ERNS list

ERNS: Emergency Response Notification System

Emergency Response Notification System. ERNS records and stores information on reported releases of oil and hazardous substances.

Date of Government Version: 06/14/2021
Date Data Arrived at EDR: 06/17/2021
Date Made Active in Reports: 08/17/2021
Number of Days to Update: 61

Source: National Response Center, United States Coast Guard
Telephone: 202-267-2180
Last EDR Contact: 06/17/2021
Next Scheduled EDR Contact: 10/04/2021
Data Release Frequency: Quarterly

State- and tribal - equivalent NPL

HSL: Hazardous Sites List

The Hazardous Sites List is a subset of the CSCSL Report. It includes sites which have been assessed and ranked using the Washington Ranking Method (WARM).

Date of Government Version: 02/24/2021
Date Data Arrived at EDR: 03/04/2021
Date Made Active in Reports: 05/24/2021
Number of Days to Update: 81

Source: Department of Ecology
Telephone: 360-407-7200
Last EDR Contact: 08/30/2021
Next Scheduled EDR Contact: 12/13/2021
Data Release Frequency: Semi-Annually

State- and tribal - equivalent CERCLIS

CSCSL: Confirmed and Suspected Contaminated Sites List

State Hazardous Waste Sites. State hazardous waste site records are the states' equivalent to CERCLIS. These sites may or may not already be listed on the federal CERCLIS list. Priority sites planned for cleanup using state funds (state equivalent of Superfund) are identified along with sites where cleanup will be paid for by potentially responsible parties. Available information varies by state.

Date of Government Version: 04/12/2021
Date Data Arrived at EDR: 04/14/2021
Date Made Active in Reports: 06/29/2021
Number of Days to Update: 76

Source: Department of Ecology
Telephone: 360-407-7200
Last EDR Contact: 07/13/2021
Next Scheduled EDR Contact: 10/25/2021
Data Release Frequency: Quarterly

State and tribal landfill and/or solid waste disposal site lists

SWF/LF: Solid Waste Facility Database

Solid Waste Facilities/Landfill Sites. SWF/LF type records typically contain an inventory of solid waste disposal facilities or landfills in a particular state. Depending on the state, these may be active or inactive facilities or open dumps that failed to meet RCRA Subtitle D Section 4004 criteria for solid waste landfills or disposal sites.

Date of Government Version: 03/31/2021
Date Data Arrived at EDR: 04/09/2021
Date Made Active in Reports: 06/29/2021
Number of Days to Update: 81

Source: Department of Ecology
Telephone: 360-407-6132
Last EDR Contact: 08/25/2021
Next Scheduled EDR Contact: 12/13/2021
Data Release Frequency: Annually

State and tribal leaking storage tank lists

LUST: Leaking Underground Storage Tanks Site List

Leaking Underground Storage Tank Incident Reports. LUST records contain an inventory of reported leaking underground storage tank incidents. Not all states maintain these records, and the information stored varies by state.

Date of Government Version: 05/10/2021
Date Data Arrived at EDR: 05/12/2021
Date Made Active in Reports: 07/30/2021
Number of Days to Update: 79

Source: Department of Ecology
Telephone: 360-407-7183
Last EDR Contact: 08/11/2021
Next Scheduled EDR Contact: 11/22/2021
Data Release Frequency: Quarterly

INDIAN LUST R10: Leaking Underground Storage Tanks on Indian Land
LUSTs on Indian land in Alaska, Idaho, Oregon and Washington.

Date of Government Version: 04/27/2021
Date Data Arrived at EDR: 06/11/2021
Date Made Active in Reports: 09/07/2021
Number of Days to Update: 88
Source: EPA Region 10
Telephone: 206-553-2857
Last EDR Contact: 06/11/2021
Next Scheduled EDR Contact: 11/01/2021
Data Release Frequency: Varies

INDIAN LUST R7: Leaking Underground Storage Tanks on Indian Land
LUSTs on Indian land in Iowa, Kansas, and Nebraska

Date of Government Version: 06/01/2021
Date Data Arrived at EDR: 06/11/2021
Date Made Active in Reports: 09/07/2021
Number of Days to Update: 88
Source: EPA Region 7
Telephone: 913-551-7003
Last EDR Contact: 06/11/2021
Next Scheduled EDR Contact: 11/01/2021
Data Release Frequency: Varies

INDIAN LUST R4: Leaking Underground Storage Tanks on Indian Land
LUSTs on Indian land in Florida, Mississippi and North Carolina.

Date of Government Version: 10/02/2020
Date Data Arrived at EDR: 12/18/2020
Date Made Active in Reports: 03/12/2021
Number of Days to Update: 84
Source: EPA Region 4
Telephone: 404-562-8677
Last EDR Contact: 06/17/2021
Next Scheduled EDR Contact: 11/01/2021
Data Release Frequency: Varies

INDIAN LUST R6: Leaking Underground Storage Tanks on Indian Land
LUSTs on Indian land in New Mexico and Oklahoma.

Date of Government Version: 05/17/2021
Date Data Arrived at EDR: 06/11/2021
Date Made Active in Reports: 09/07/2021
Number of Days to Update: 88
Source: EPA Region 6
Telephone: 214-665-6597
Last EDR Contact: 06/11/2021
Next Scheduled EDR Contact: 11/01/2021
Data Release Frequency: Varies

INDIAN LUST R5: Leaking Underground Storage Tanks on Indian Land
Leaking underground storage tanks located on Indian Land in Michigan, Minnesota and Wisconsin.

Date of Government Version: 04/06/2021
Date Data Arrived at EDR: 06/11/2021
Date Made Active in Reports: 09/07/2021
Number of Days to Update: 88
Source: EPA, Region 5
Telephone: 312-886-7439
Last EDR Contact: 06/11/2021
Next Scheduled EDR Contact: 11/01/2021
Data Release Frequency: Varies

INDIAN LUST R1: Leaking Underground Storage Tanks on Indian Land
A listing of leaking underground storage tank locations on Indian Land.

Date of Government Version: 04/28/2021
Date Data Arrived at EDR: 06/11/2021
Date Made Active in Reports: 09/07/2021
Number of Days to Update: 88
Source: EPA Region 1
Telephone: 617-918-1313
Last EDR Contact: 06/11/2021
Next Scheduled EDR Contact: 11/01/2021
Data Release Frequency: Varies

INDIAN LUST R9: Leaking Underground Storage Tanks on Indian Land
LUSTs on Indian land in Arizona, California, New Mexico and Nevada

Date of Government Version: 05/27/2021
Date Data Arrived at EDR: 06/11/2021
Date Made Active in Reports: 09/07/2021
Number of Days to Update: 88
Source: Environmental Protection Agency
Telephone: 415-972-3372
Last EDR Contact: 06/11/2021
Next Scheduled EDR Contact: 11/01/2021
Data Release Frequency: Varies

INDIAN LUST R8: Leaking Underground Storage Tanks on Indian Land
LUSTs on Indian land in Colorado, Montana, North Dakota, South Dakota, Utah and Wyoming.

Date of Government Version: 05/27/2021
Date Data Arrived at EDR: 06/11/2021
Date Made Active in Reports: 09/07/2021
Number of Days to Update: 88
Source: EPA Region 8
Telephone: 303-312-6271
Last EDR Contact: 06/11/2021
Next Scheduled EDR Contact: 11/01/2021
Data Release Frequency: Varies

State and tribal registered storage tank lists

FEMA UST: Underground Storage Tank Listing
A listing of all FEMA owned underground storage tanks.

Date of Government Version: 01/29/2021
Date Data Arrived at EDR: 02/17/2021
Date Made Active in Reports: 03/22/2021
Number of Days to Update: 33
Source: FEMA
Telephone: 202-646-5797
Last EDR Contact: 06/29/2021
Next Scheduled EDR Contact: 10/18/2021
Data Release Frequency: Varies

UST: Underground Storage Tank Database
Registered Underground Storage Tanks. UST's are regulated under Subtitle I of the Resource Conservation and Recovery Act (RCRA) and must be registered with the state department responsible for administering the UST program. Available information varies by state program.

Date of Government Version: 05/10/2021
Date Data Arrived at EDR: 05/12/2021
Date Made Active in Reports: 07/30/2021
Number of Days to Update: 79
Source: Department of Ecology
Telephone: 360-407-7183
Last EDR Contact: 08/11/2021
Next Scheduled EDR Contact: 11/22/2021
Data Release Frequency: Quarterly

AST: Aboveground Storage Tank Locations
A listing of aboveground storage tank locations regulated by the Department of Ecology's Spill Prevention, Preparedness and Response Program.

Date of Government Version: 12/14/2015
Date Data Arrived at EDR: 02/02/2016
Date Made Active in Reports: 05/03/2016
Number of Days to Update: 91
Source: Department of Ecology
Telephone: 360-407-7562
Last EDR Contact: 07/21/2021
Next Scheduled EDR Contact: 11/08/2021
Data Release Frequency: Varies

INDIAN UST R1: Underground Storage Tanks on Indian Land
The Indian Underground Storage Tank (UST) database provides information about underground storage tanks on Indian land in EPA Region 1 (Connecticut, Maine, Massachusetts, New Hampshire, Rhode Island, Vermont and ten Tribal Nations).

Date of Government Version: 04/28/2021
Date Data Arrived at EDR: 06/11/2021
Date Made Active in Reports: 09/07/2021
Number of Days to Update: 88
Source: EPA, Region 1
Telephone: 617-918-1313
Last EDR Contact: 06/11/2021
Next Scheduled EDR Contact: 11/01/2021
Data Release Frequency: Varies

INDIAN UST R5: Underground Storage Tanks on Indian Land
The Indian Underground Storage Tank (UST) database provides information about underground storage tanks on Indian land in EPA Region 5 (Michigan, Minnesota and Wisconsin and Tribal Nations).

Date of Government Version: 04/06/2021
Date Data Arrived at EDR: 06/11/2021
Date Made Active in Reports: 09/07/2021
Number of Days to Update: 88
Source: EPA Region 5
Telephone: 312-886-6136
Last EDR Contact: 06/11/2021
Next Scheduled EDR Contact: 11/01/2021
Data Release Frequency: Varies

INDIAN UST R7: Underground Storage Tanks on Indian Land

The Indian Underground Storage Tank (UST) database provides information about underground storage tanks on Indian land in EPA Region 7 (Iowa, Kansas, Missouri, Nebraska, and 9 Tribal Nations).

Date of Government Version: 06/01/2021
Date Data Arrived at EDR: 06/11/2021
Date Made Active in Reports: 09/07/2021
Number of Days to Update: 88

Source: EPA Region 7
Telephone: 913-551-7003
Last EDR Contact: 06/11/2021
Next Scheduled EDR Contact: 11/01/2021
Data Release Frequency: Varies

INDIAN UST R8: Underground Storage Tanks on Indian Land

The Indian Underground Storage Tank (UST) database provides information about underground storage tanks on Indian land in EPA Region 8 (Colorado, Montana, North Dakota, South Dakota, Utah, Wyoming and 27 Tribal Nations).

Date of Government Version: 05/27/2021
Date Data Arrived at EDR: 06/11/2021
Date Made Active in Reports: 09/07/2021
Number of Days to Update: 88

Source: EPA Region 8
Telephone: 303-312-6137
Last EDR Contact: 06/11/2021
Next Scheduled EDR Contact: 11/01/2021
Data Release Frequency: Varies

INDIAN UST R10: Underground Storage Tanks on Indian Land

The Indian Underground Storage Tank (UST) database provides information about underground storage tanks on Indian land in EPA Region 10 (Alaska, Idaho, Oregon, Washington, and Tribal Nations).

Date of Government Version: 04/27/2021
Date Data Arrived at EDR: 06/11/2021
Date Made Active in Reports: 09/07/2021
Number of Days to Update: 88

Source: EPA Region 10
Telephone: 206-553-2857
Last EDR Contact: 06/11/2021
Next Scheduled EDR Contact: 11/01/2021
Data Release Frequency: Varies

INDIAN UST R4: Underground Storage Tanks on Indian Land

The Indian Underground Storage Tank (UST) database provides information about underground storage tanks on Indian land in EPA Region 4 (Alabama, Florida, Georgia, Kentucky, Mississippi, North Carolina, South Carolina, Tennessee and Tribal Nations)

Date of Government Version: 10/02/2020
Date Data Arrived at EDR: 12/18/2020
Date Made Active in Reports: 03/12/2021
Number of Days to Update: 84

Source: EPA Region 4
Telephone: 404-562-9424
Last EDR Contact: 06/17/2021
Next Scheduled EDR Contact: 11/01/2021
Data Release Frequency: Varies

INDIAN UST R9: Underground Storage Tanks on Indian Land

The Indian Underground Storage Tank (UST) database provides information about underground storage tanks on Indian land in EPA Region 9 (Arizona, California, Hawaii, Nevada, the Pacific Islands, and Tribal Nations).

Date of Government Version: 05/27/2021
Date Data Arrived at EDR: 06/11/2021
Date Made Active in Reports: 09/07/2021
Number of Days to Update: 88

Source: EPA Region 9
Telephone: 415-972-3368
Last EDR Contact: 06/11/2021
Next Scheduled EDR Contact: 11/01/2021
Data Release Frequency: Varies

INDIAN UST R6: Underground Storage Tanks on Indian Land

The Indian Underground Storage Tank (UST) database provides information about underground storage tanks on Indian land in EPA Region 6 (Louisiana, Arkansas, Oklahoma, New Mexico, Texas and 65 Tribes).

Date of Government Version: 05/17/2021
Date Data Arrived at EDR: 06/11/2021
Date Made Active in Reports: 09/07/2021
Number of Days to Update: 88

Source: EPA Region 6
Telephone: 214-665-7591
Last EDR Contact: 06/11/2021
Next Scheduled EDR Contact: 11/01/2021
Data Release Frequency: Varies

State and tribal institutional control / engineering control registries

INST CONTROL: Institutional Control Site List
Sites that have institutional controls.

Date of Government Version: 04/12/2021
Date Data Arrived at EDR: 04/14/2021
Date Made Active in Reports: 06/29/2021
Number of Days to Update: 76

Source: Department of Ecology
Telephone: 360-407-7170
Last EDR Contact: 07/13/2021
Next Scheduled EDR Contact: 10/25/2021
Data Release Frequency: Quarterly

State and tribal voluntary cleanup sites

ICR: Independent Cleanup Reports
These are remedial action reports Ecology has received from either the owner or operator of the sites. These actions have been conducted without department oversight or approval and are not under an order or decree. This database is no longer updated by the Department of Ecology.

Date of Government Version: 12/01/2002
Date Data Arrived at EDR: 01/03/2003
Date Made Active in Reports: 01/22/2003
Number of Days to Update: 19

Source: Department of Ecology
Telephone: 360-407-7200
Last EDR Contact: 08/10/2009
Next Scheduled EDR Contact: 11/09/2009
Data Release Frequency: No Update Planned

INDIAN VCP R1: Voluntary Cleanup Priority Listing
A listing of voluntary cleanup priority sites located on Indian Land located in Region 1.

Date of Government Version: 07/27/2015
Date Data Arrived at EDR: 09/29/2015
Date Made Active in Reports: 02/18/2016
Number of Days to Update: 142

Source: EPA, Region 1
Telephone: 617-918-1102
Last EDR Contact: 06/15/2021
Next Scheduled EDR Contact: 10/04/2021
Data Release Frequency: Varies

INDIAN VCP R7: Voluntary Cleanup Priority Lisitng
A listing of voluntary cleanup priority sites located on Indian Land located in Region 7.

Date of Government Version: 03/20/2008
Date Data Arrived at EDR: 04/22/2008
Date Made Active in Reports: 05/19/2008
Number of Days to Update: 27

Source: EPA, Region 7
Telephone: 913-551-7365
Last EDR Contact: 07/08/2021
Next Scheduled EDR Contact: 07/20/2009
Data Release Frequency: Varies

VCP: Voluntary Cleanup Program Sites
Sites that have entered either the Voluntary Cleanup Program or its predecessor Independent Remedial Action Program.

Date of Government Version: 04/12/2021
Date Data Arrived at EDR: 04/16/2021
Date Made Active in Reports: 07/07/2021
Number of Days to Update: 82

Source: Department of Ecology
Telephone: 360-407-7200
Last EDR Contact: 07/13/2021
Next Scheduled EDR Contact: 10/25/2021
Data Release Frequency: Varies

PTAP: PTAP Site Listing
A list of sites accepted into the Petroleum Technical Assistance Program. The Petroleum Technical Assistance Program (PTAP) expands the state's ability to respond to the high customer demand to clean up petroleum contaminated sites. Under the PTAP, the Pollution Liability Insurance Agency (PLIA) may provide informal site-specific technical consultations and issue written opinion letters to persons conducting independent remedial actions at qualifying petroleum cleanup sites. PLIA may provide these services under the authority of RCW 70.149.040(9) and the Model Toxics Control Act (MTCA), Chapter 70.149 RCW and Chapter 173-340 WAC.

Date of Government Version: 07/30/2021
Date Data Arrived at EDR: 07/30/2021
Date Made Active in Reports: 08/02/2021
Number of Days to Update: 3

Source: Department of Ecology
Telephone: 360-407-0515
Last EDR Contact: 07/30/2021
Next Scheduled EDR Contact: 11/22/2021
Data Release Frequency: Varies

State and tribal Brownfields sites

BROWNFIELDS: Brownfields Sites Listing

A listing of brownfields sites included in the Confirmed & Suspected Sites Listing. Brownfields are abandoned, idle or underused commercial or industrial properties, where the expansion or redevelopment is hindered by real or perceived contamination. Brownfields vary in size, location, age, and past use -- they can be anything from a five-hundred acre automobile assembly plant to a small, abandoned corner gas station.

Date of Government Version: 04/12/2021
Date Data Arrived at EDR: 04/14/2021
Date Made Active in Reports: 06/29/2021
Number of Days to Update: 76

Source: Department of Ecology
Telephone: 360-725-4030
Last EDR Contact: 07/13/2021
Next Scheduled EDR Contact: 10/25/2021
Data Release Frequency: Quarterly

ADDITIONAL ENVIRONMENTAL RECORDS

Local Brownfield lists

US BROWNFIELDS: A Listing of Brownfields Sites

Brownfields are real property, the expansion, redevelopment, or reuse of which may be complicated by the presence or potential presence of a hazardous substance, pollutant, or contaminant. Cleaning up and reinvesting in these properties takes development pressures off of undeveloped, open land, and both improves and protects the environment. Assessment, Cleanup and Redevelopment Exchange System (ACRES) stores information reported by EPA Brownfields grant recipients on brownfields properties assessed or cleaned up with grant funding as well as information on Targeted Brownfields Assessments performed by EPA Regions. A listing of ACRES Brownfield sites is obtained from Cleanups in My Community. Cleanups in My Community provides information on Brownfields properties for which information is reported back to EPA, as well as areas served by Brownfields grant programs.

Date of Government Version: 06/10/2021
Date Data Arrived at EDR: 06/10/2021
Date Made Active in Reports: 08/17/2021
Number of Days to Update: 68

Source: Environmental Protection Agency
Telephone: 202-566-2777
Last EDR Contact: 06/10/2021
Next Scheduled EDR Contact: 09/27/2021
Data Release Frequency: Semi-Annually

Local Lists of Landfill / Solid Waste Disposal Sites

SWTIRE: Solid Waste Tire Facilities

This study identified sites statewide with unauthorized accumulations of scrap tires.

Date of Government Version: 11/01/2005
Date Data Arrived at EDR: 03/16/2006
Date Made Active in Reports: 04/13/2006
Number of Days to Update: 28

Source: Department of Ecology
Telephone: N/A
Last EDR Contact: 09/08/2017
Next Scheduled EDR Contact: 12/18/2017
Data Release Frequency: Varies

SWTIRE 2: Solid Waste Tire Facilities 2

solid waste tire piles

Date of Government Version: 03/04/2021
Date Data Arrived at EDR: 03/05/2021
Date Made Active in Reports: 05/26/2021
Number of Days to Update: 82

Source: Department of Ecology
Telephone: 425-649-7104
Last EDR Contact: 08/25/2021
Next Scheduled EDR Contact: 12/13/2021
Data Release Frequency: Varies

SWRCY: Recycling Facility List
A llisting of recycling center locations.

Date of Government Version: 05/19/2021
Date Data Arrived at EDR: 05/27/2021
Date Made Active in Reports: 08/19/2021
Number of Days to Update: 84
Source: Department of Ecology
Telephone: 360-407-6105
Last EDR Contact: 07/22/2021
Next Scheduled EDR Contact: 11/01/2021
Data Release Frequency: Varies

INDIAN ODI: Report on the Status of Open Dumps on Indian Lands
Location of open dumps on Indian land.

Date of Government Version: 12/31/1998
Date Data Arrived at EDR: 12/03/2007
Date Made Active in Reports: 01/24/2008
Number of Days to Update: 52
Source: Environmental Protection Agency
Telephone: 703-308-8245
Last EDR Contact: 07/20/2021
Next Scheduled EDR Contact: 11/08/2021
Data Release Frequency: Varies

ODI: Open Dump Inventory
An open dump is defined as a disposal facility that does not comply with one or more of the Part 257 or Part 258 Subtitle D Criteria.

Date of Government Version: 06/30/1985
Date Data Arrived at EDR: 08/09/2004
Date Made Active in Reports: 09/17/2004
Number of Days to Update: 39
Source: Environmental Protection Agency
Telephone: 800-424-9346
Last EDR Contact: 06/09/2004
Next Scheduled EDR Contact: N/A
Data Release Frequency: No Update Planned

DEBRIS REGION 9: Torres Martinez Reservation Illegal Dump Site Locations
A listing of illegal dump sites location on the Torres Martinez Indian Reservation located in eastern Riverside County and northern Imperial County, California.

Date of Government Version: 01/12/2009
Date Data Arrived at EDR: 05/07/2009
Date Made Active in Reports: 09/21/2009
Number of Days to Update: 137
Source: EPA, Region 9
Telephone: 415-947-4219
Last EDR Contact: 07/13/2021
Next Scheduled EDR Contact: 11/01/2021
Data Release Frequency: No Update Planned

IHS OPEN DUMPS: Open Dumps on Indian Land
A listing of all open dumps located on Indian Land in the United States.

Date of Government Version: 04/01/2014
Date Data Arrived at EDR: 08/06/2014
Date Made Active in Reports: 01/29/2015
Number of Days to Update: 176
Source: Department of Health & Human Serivces, Indian Health Service
Telephone: 301-443-1452
Last EDR Contact: 07/20/2021
Next Scheduled EDR Contact: 11/08/2021
Data Release Frequency: Varies

Local Lists of Hazardous waste / Contaminated Sites

US HIST CDL: National Clandestine Laboratory Register
A listing of clandestine drug lab locations that have been removed from the DEAs National Clandestine Laboratory Register.

Date of Government Version: 05/18/2021
Date Data Arrived at EDR: 05/18/2021
Date Made Active in Reports: 08/03/2021
Number of Days to Update: 77
Source: Drug Enforcement Administration
Telephone: 202-307-1000
Last EDR Contact: 08/17/2021
Next Scheduled EDR Contact: 12/06/2021
Data Release Frequency: No Update Planned

GOVERNMENT RECORDS SEARCHED / DATA CURRENCY TRACKING

ALLSITES: Facility/Site Identification System Listing
Information on facilities and sites of interest to the Department of Ecology.

Date of Government Version: 05/13/2021
Date Data Arrived at EDR: 05/14/2021
Date Made Active in Reports: 08/04/2021
Number of Days to Update: 82
Source: Department of Ecology
Telephone: 360-407-6423
Last EDR Contact: 07/21/2021
Next Scheduled EDR Contact: 11/08/2021
Data Release Frequency: Quarterly

CDL: Clandestine Drug Lab Contaminated Site List
Illegal methamphetamine labs use hazardous chemicals that create public health hazards. Chemicals and residues can cause burns, respiratory and neurological damage, and death. Biological hazards associated with intravenous needles, feces, and blood also pose health risks.

Date of Government Version: 07/28/2021
Date Data Arrived at EDR: 07/28/2021
Date Made Active in Reports: 07/30/2021
Number of Days to Update: 2
Source: Department of Health
Telephone: 360-236-3380
Last EDR Contact: 07/27/2021
Next Scheduled EDR Contact: 11/15/2021
Data Release Frequency: Varies

HIST CDL: List of Sites Contaminated by Clandestine Drug Labs
This listing of contaminated sites by Clandestine Drug Labs includes non-remediated properties. The current CDL listing does not. This listing is no longer updated by the state agency.

Date of Government Version: 02/08/2007
Date Data Arrived at EDR: 06/26/2007
Date Made Active in Reports: 07/19/2007
Number of Days to Update: 23
Source: Department of Health
Telephone: 360-236-3381
Last EDR Contact: 06/02/2008
Next Scheduled EDR Contact: 09/01/2008
Data Release Frequency: No Update Planned

CSCSL NFA: Confirmed and Contaminated Sites - No Further Action
This report contains information about sites that are undergoing cleanup and sites that are awaiting further investigation and/or cleanup. Sites on the Hazardous Sites List (see above) are included in this data set.

Date of Government Version: 04/12/2021
Date Data Arrived at EDR: 04/14/2021
Date Made Active in Reports: 06/29/2021
Number of Days to Update: 76
Source: Department of Ecology
Telephone: 360-407-7170
Last EDR Contact: 07/13/2021
Next Scheduled EDR Contact: 10/25/2021
Data Release Frequency: Quarterly

US CDL: Clandestine Drug Labs
A listing of clandestine drug lab locations. The U.S. Department of Justice ("the Department") provides this web site as a public service. It contains addresses of some locations where law enforcement agencies reported they found chemicals or other items that indicated the presence of either clandestine drug laboratories or dumpsites. In most cases, the source of the entries is not the Department, and the Department has not verified the entry and does not guarantee its accuracy. Members of the public must verify the accuracy of all entries by, for example, contacting local law enforcement and local health departments.

Date of Government Version: 05/18/2021
Date Data Arrived at EDR: 05/18/2021
Date Made Active in Reports: 08/03/2021
Number of Days to Update: 77
Source: Drug Enforcement Administration
Telephone: 202-307-1000
Last EDR Contact: 08/17/2021
Next Scheduled EDR Contact: 12/06/2021
Data Release Frequency: Quarterly

AQUEOUS FOAM: Firefighting Foam Incidents
Aqueous film-forming foam-laced water running off from fuel spills, firefighting events and routine training sessions has put those chemicals in ground water, surface water, sediments, biota, and other natural resources of the state.

Date of Government Version: 03/26/2021
Date Data Arrived at EDR: 04/01/2021
Date Made Active in Reports: 06/23/2021
Number of Days to Update: 83
Source: Department of Ecology
Telephone: 360-407-6116
Last EDR Contact: 06/30/2021
Next Scheduled EDR Contact: 10/18/2021
Data Release Frequency: Varies

PFAS: PFAS Contamination Site Location Listing

PFOS and PFOA stand for perfluorooctane sulfonate and perfluorooctanoic acid, respectively. Both are fluorinated organic chemicals, part of a larger family of compounds referred to as perfluoroalkyl substances (PFASs).

Date of Government Version: 04/23/2021
Date Data Arrived at EDR: 04/28/2021
Date Made Active in Reports: 04/30/2021
Number of Days to Update: 2

Source: Department of Ecology
Telephone: 360-407-6116
Last EDR Contact: 06/30/2021
Next Scheduled EDR Contact: 10/18/2021
Data Release Frequency: Varies

Local Land Records

LIENS 2: CERCLA Lien Information

A Federal CERCLA ('Superfund') lien can exist by operation of law at any site or property at which EPA has spent Superfund monies. These monies are spent to investigate and address releases and threatened releases of contamination. CERCLIS provides information as to the identity of these sites and properties.

Date of Government Version: 07/29/2021
Date Data Arrived at EDR: 08/04/2021
Date Made Active in Reports: 08/31/2021
Number of Days to Update: 27

Source: Environmental Protection Agency
Telephone: 202-564-6023
Last EDR Contact: 09/01/2021
Next Scheduled EDR Contact: 10/11/2021
Data Release Frequency: Semi-Annually

Records of Emergency Release Reports

HMIRS: Hazardous Materials Information Reporting System

Hazardous Materials Incident Report System. HMIRS contains hazardous material spill incidents reported to DOT.

Date of Government Version: 03/22/2021
Date Data Arrived at EDR: 03/24/2021
Date Made Active in Reports: 06/17/2021
Number of Days to Update: 85

Source: U.S. Department of Transportation
Telephone: 202-366-4555
Last EDR Contact: 09/13/2021
Next Scheduled EDR Contact: 10/04/2021
Data Release Frequency: Quarterly

SPILLS: Reported Spills

Spills reported to the Spill Prevention, Preparedness and Response Division.

Date of Government Version: 05/26/2021
Date Data Arrived at EDR: 06/02/2021
Date Made Active in Reports: 06/04/2021
Number of Days to Update: 2

Source: Department of Ecology
Telephone: 360-407-6950
Last EDR Contact: 08/25/2021
Next Scheduled EDR Contact: 12/13/2021
Data Release Frequency: Semi-Annually

SPILLS 90: SPILLS90 data from FirstSearch

Spills 90 includes those spill and release records available exclusively from FirstSearch databases. Typically, they may include chemical, oil and/or hazardous substance spills recorded after 1990. Duplicate records that are already included in EDR incident and release records are not included in Spills 90.

Date of Government Version: 05/23/2006
Date Data Arrived at EDR: 01/03/2013
Date Made Active in Reports: 03/06/2013
Number of Days to Update: 62

Source: FirstSearch
Telephone: N/A
Last EDR Contact: 01/03/2013
Next Scheduled EDR Contact: N/A
Data Release Frequency: No Update Planned

Other Ascertainable Records

RCRA NonGen / NLR: RCRA - Non Generators / No Longer Regulated

RCRAInfo is EPA's comprehensive information system, providing access to data supporting the Resource Conservation and Recovery Act (RCRA) of 1976 and the Hazardous and Solid Waste Amendments (HSWA) of 1984. The database includes selective information on sites which generate, transport, store, treat and/or dispose of hazardous waste as defined by the Resource Conservation and Recovery Act (RCRA). Non-Generators do not presently generate hazardous waste.

Date of Government Version: 03/22/2021
Date Data Arrived at EDR: 03/23/2021
Date Made Active in Reports: 05/19/2021
Number of Days to Update: 57

Source: Environmental Protection Agency
Telephone: (206) 553-1200
Last EDR Contact: 06/21/2021
Next Scheduled EDR Contact: 10/04/2021
Data Release Frequency: Quarterly

FUDS: Formerly Used Defense Sites

The listing includes locations of Formerly Used Defense Sites properties where the US Army Corps of Engineers is actively working or will take necessary cleanup actions.

Date of Government Version: 05/04/2021
Date Data Arrived at EDR: 05/18/2021
Date Made Active in Reports: 08/11/2021
Number of Days to Update: 85

Source: U.S. Army Corps of Engineers
Telephone: 202-528-4285
Last EDR Contact: 08/17/2021
Next Scheduled EDR Contact: 11/29/2021
Data Release Frequency: Varies

DOD: Department of Defense Sites

This data set consists of federally owned or administered lands, administered by the Department of Defense, that have any area equal to or greater than 640 acres of the United States, Puerto Rico, and the U.S. Virgin Islands.

Date of Government Version: 12/31/2005
Date Data Arrived at EDR: 11/10/2006
Date Made Active in Reports: 01/11/2007
Number of Days to Update: 62

Source: USGS
Telephone: 888-275-8747
Last EDR Contact: 07/13/2021
Next Scheduled EDR Contact: 10/25/2021
Data Release Frequency: Semi-Annually

FEDLAND: Federal and Indian Lands

Federally and Indian administrated lands of the United States. Lands included are administrated by: Army Corps of Engineers, Bureau of Reclamation, National Wild and Scenic River, National Wildlife Refuge, Public Domain Land, Wilderness, Wilderness Study Area, Wildlife Management Area, Bureau of Indian Affairs, Bureau of Land Management, Department of Justice, Forest Service, Fish and Wildlife Service, National Park Service.

Date of Government Version: 04/02/2018
Date Data Arrived at EDR: 04/11/2018
Date Made Active in Reports: 11/06/2019
Number of Days to Update: 574

Source: U.S. Geological Survey
Telephone: 888-275-8747
Last EDR Contact: 07/09/2021
Next Scheduled EDR Contact: 10/18/2021
Data Release Frequency: N/A

SCRD DRYCLEANERS: State Coalition for Remediation of Drycleaners Listing

The State Coalition for Remediation of Drycleaners was established in 1998, with support from the U.S. EPA Office of Superfund Remediation and Technology Innovation. It is comprised of representatives of states with established drycleaner remediation programs. Currently the member states are Alabama, Connecticut, Florida, Illinois, Kansas, Minnesota, Missouri, North Carolina, Oregon, South Carolina, Tennessee, Texas, and Wisconsin.

Date of Government Version: 01/01/2017
Date Data Arrived at EDR: 02/03/2017
Date Made Active in Reports: 04/07/2017
Number of Days to Update: 63

Source: Environmental Protection Agency
Telephone: 615-532-8599
Last EDR Contact: 08/06/2021
Next Scheduled EDR Contact: 11/22/2021
Data Release Frequency: Varies

US FIN ASSUR: Financial Assurance Information

All owners and operators of facilities that treat, store, or dispose of hazardous waste are required to provide proof that they will have sufficient funds to pay for the clean up, closure, and post-closure care of their facilities.

Date of Government Version: 03/22/2021
Date Data Arrived at EDR: 03/23/2021
Date Made Active in Reports: 06/17/2021
Number of Days to Update: 86

Source: Environmental Protection Agency
Telephone: 202-566-1917
Last EDR Contact: 06/21/2021
Next Scheduled EDR Contact: 10/04/2021
Data Release Frequency: Quarterly

GOVERNMENT RECORDS SEARCHED / DATA CURRENCY TRACKING

EPA WATCH LIST: EPA WATCH LIST

EPA maintains a "Watch List" to facilitate dialogue between EPA, state and local environmental agencies on enforcement matters relating to facilities with alleged violations identified as either significant or high priority. Being on the Watch List does not mean that the facility has actually violated the law only that an investigation by EPA or a state or local environmental agency has led those organizations to allege that an unproven violation has in fact occurred. Being on the Watch List does not represent a higher level of concern regarding the alleged violations that were detected, but instead indicates cases requiring additional dialogue between EPA, state and local agencies - primarily because of the length of time the alleged violation has gone unaddressed or unresolved.

Date of Government Version: 08/30/2013
Date Data Arrived at EDR: 03/21/2014
Date Made Active in Reports: 06/17/2014
Number of Days to Update: 88

Source: Environmental Protection Agency
Telephone: 617-520-3000
Last EDR Contact: 07/26/2021
Next Scheduled EDR Contact: 11/15/2021
Data Release Frequency: Quarterly

2020 COR ACTION: 2020 Corrective Action Program List

The EPA has set ambitious goals for the RCRA Corrective Action program by creating the 2020 Corrective Action Universe. This RCRA cleanup baseline includes facilities expected to need corrective action. The 2020 universe contains a wide variety of sites. Some properties are heavily contaminated while others were contaminated but have since been cleaned up. Still others have not been fully investigated yet, and may require little or no remediation. Inclusion in the 2020 Universe does not necessarily imply failure on the part of a facility to meet its RCRA obligations.

Date of Government Version: 09/30/2017
Date Data Arrived at EDR: 05/08/2018
Date Made Active in Reports: 07/20/2018
Number of Days to Update: 73

Source: Environmental Protection Agency
Telephone: 703-308-4044
Last EDR Contact: 08/06/2021
Next Scheduled EDR Contact: 11/15/2021
Data Release Frequency: Varies

TSCA: Toxic Substances Control Act

Toxic Substances Control Act. TSCA identifies manufacturers and importers of chemical substances included on the TSCA Chemical Substance Inventory list. It includes data on the production volume of these substances by plant site.

Date of Government Version: 12/31/2016
Date Data Arrived at EDR: 06/17/2020
Date Made Active in Reports: 09/10/2020
Number of Days to Update: 85

Source: EPA
Telephone: 202-260-5521
Last EDR Contact: 06/17/2021
Next Scheduled EDR Contact: 09/27/2021
Data Release Frequency: Every 4 Years

TRIS: Toxic Chemical Release Inventory System

Toxic Release Inventory System. TRIS identifies facilities which release toxic chemicals to the air, water and land in reportable quantities under SARA Title III Section 313.

Date of Government Version: 12/31/2018
Date Data Arrived at EDR: 08/14/2020
Date Made Active in Reports: 11/04/2020
Number of Days to Update: 82

Source: EPA
Telephone: 202-566-0250
Last EDR Contact: 08/17/2021
Next Scheduled EDR Contact: 11/29/2021
Data Release Frequency: Annually

SSTS: Section 7 Tracking Systems

Section 7 of the Federal Insecticide, Fungicide and Rodenticide Act, as amended (92 Stat. 829) requires all registered pesticide-producing establishments to submit a report to the Environmental Protection Agency by March 1st each year. Each establishment must report the types and amounts of pesticides, active ingredients and devices being produced, and those having been produced and sold or distributed in the past year.

Date of Government Version: 04/19/2021
Date Data Arrived at EDR: 04/20/2021
Date Made Active in Reports: 07/16/2021
Number of Days to Update: 87

Source: EPA
Telephone: 202-564-4203
Last EDR Contact: 07/19/2021
Next Scheduled EDR Contact: 11/01/2021
Data Release Frequency: Annually

ROD: Records Of Decision

Record of Decision. ROD documents mandate a permanent remedy at an NPL (Superfund) site containing technical and health information to aid in the cleanup.

Date of Government Version: 07/29/2021
Date Data Arrived at EDR: 08/04/2021
Date Made Active in Reports: 08/31/2021
Number of Days to Update: 27

Source: EPA
Telephone: 703-416-0223
Last EDR Contact: 09/01/2021
Next Scheduled EDR Contact: 12/13/2021
Data Release Frequency: Annually

RMP: Risk Management Plans

When Congress passed the Clean Air Act Amendments of 1990, it required EPA to publish regulations and guidance for chemical accident prevention at facilities using extremely hazardous substances. The Risk Management Program Rule (RMP Rule) was written to implement Section 112(r) of these amendments. The rule, which built upon existing industry codes and standards, requires companies of all sizes that use certain flammable and toxic substances to develop a Risk Management Program, which includes a(n): Hazard assessment that details the potential effects of an accidental release, an accident history of the last five years, and an evaluation of worst-case and alternative accidental releases; Prevention program that includes safety precautions and maintenance, monitoring, and employee training measures; and Emergency response program that spells out emergency health care, employee training measures and procedures for informing the public and response agencies (e.g the fire department) should an accident occur.

Date of Government Version: 05/07/2021
Date Data Arrived at EDR: 05/13/2021
Date Made Active in Reports: 08/03/2021
Number of Days to Update: 82

Source: Environmental Protection Agency
Telephone: 202-564-8600
Last EDR Contact: 07/14/2021
Next Scheduled EDR Contact: 11/01/2021
Data Release Frequency: Varies

RAATS: RCRA Administrative Action Tracking System

RCRA Administration Action Tracking System. RAATS contains records based on enforcement actions issued under RCRA pertaining to major violators and includes administrative and civil actions brought by the EPA. For administration actions after September 30, 1995, data entry in the RAATS database was discontinued. EPA will retain a copy of the database for historical records. It was necessary to terminate RAATS because a decrease in agency resources made it impossible to continue to update the information contained in the database.

Date of Government Version: 04/17/1995
Date Data Arrived at EDR: 07/03/1995
Date Made Active in Reports: 08/07/1995
Number of Days to Update: 35

Source: EPA
Telephone: 202-564-4104
Last EDR Contact: 06/02/2008
Next Scheduled EDR Contact: 09/01/2008
Data Release Frequency: No Update Planned

PRP: Potentially Responsible Parties

A listing of verified Potentially Responsible Parties

Date of Government Version: 12/30/2020
Date Data Arrived at EDR: 01/14/2021
Date Made Active in Reports: 03/05/2021
Number of Days to Update: 50

Source: EPA
Telephone: 202-564-6023
Last EDR Contact: 09/01/2021
Next Scheduled EDR Contact: 11/15/2021
Data Release Frequency: Quarterly

PADS: PCB Activity Database System

PCB Activity Database. PADS Identifies generators, transporters, commercial storers and/or brokers and disposers of PCB's who are required to notify the EPA of such activities.

Date of Government Version: 11/19/2020
Date Data Arrived at EDR: 01/08/2021
Date Made Active in Reports: 03/22/2021
Number of Days to Update: 73

Source: EPA
Telephone: 202-566-0500
Last EDR Contact: 07/09/2021
Next Scheduled EDR Contact: 10/18/2021
Data Release Frequency: Annually

ICIS: Integrated Compliance Information System

The Integrated Compliance Information System (ICIS) supports the information needs of the national enforcement and compliance program as well as the unique needs of the National Pollutant Discharge Elimination System (NPDES) program.

Date of Government Version: 11/18/2016
Date Data Arrived at EDR: 11/23/2016
Date Made Active in Reports: 02/10/2017
Number of Days to Update: 79

Source: Environmental Protection Agency
Telephone: 202-564-2501
Last EDR Contact: 06/29/2021
Next Scheduled EDR Contact: 10/18/2021
Data Release Frequency: Quarterly

FTTS: FIFRA/ TSCA Tracking System - FIFRA (Federal Insecticide, Fungicide, & Rodenticide Act)/TSCA (Toxic Substances Control Act)

FTTS tracks administrative cases and pesticide enforcement actions and compliance activities related to FIFRA, TSCA and EPCRA (Emergency Planning and Community Right-to-Know Act). To maintain currency, EDR contacts the Agency on a quarterly basis.

Date of Government Version: 04/09/2009
Date Data Arrived at EDR: 04/16/2009
Date Made Active in Reports: 05/11/2009
Number of Days to Update: 25

Source: EPA/Office of Prevention, Pesticides and Toxic Substances
Telephone: 202-566-1667
Last EDR Contact: 08/18/2017
Next Scheduled EDR Contact: 12/04/2017
Data Release Frequency: No Update Planned

FTTS INSP: FIFRA/ TSCA Tracking System - FIFRA (Federal Insecticide, Fungicide, & Rodenticide Act)/TSCA (Toxic Substances Control Act)

A listing of FIFRA/TSCA Tracking System (FTTS) inspections and enforcements.

Date of Government Version: 04/09/2009
Date Data Arrived at EDR: 04/16/2009
Date Made Active in Reports: 05/11/2009
Number of Days to Update: 25

Source: EPA
Telephone: 202-566-1667
Last EDR Contact: 08/18/2017
Next Scheduled EDR Contact: 12/04/2017
Data Release Frequency: No Update Planned

MLTS: Material Licensing Tracking System

MLTS is maintained by the Nuclear Regulatory Commission and contains a list of approximately 8,100 sites which possess or use radioactive materials and which are subject to NRC licensing requirements. To maintain currency, EDR contacts the Agency on a quarterly basis.

Date of Government Version: 03/08/2021
Date Data Arrived at EDR: 03/11/2021
Date Made Active in Reports: 05/11/2021
Number of Days to Update: 61

Source: Nuclear Regulatory Commission
Telephone: 301-415-7169
Last EDR Contact: 07/14/2021
Next Scheduled EDR Contact: 11/01/2021
Data Release Frequency: Quarterly

COAL ASH DOE: Steam-Electric Plant Operation Data

A listing of power plants that store ash in surface ponds.

Date of Government Version: 12/31/2019
Date Data Arrived at EDR: 12/01/2020
Date Made Active in Reports: 02/09/2021
Number of Days to Update: 70

Source: Department of Energy
Telephone: 202-586-8719
Last EDR Contact: 09/03/2021
Next Scheduled EDR Contact: 12/13/2021
Data Release Frequency: Varies

COAL ASH EPA: Coal Combustion Residues Surface Impoundments List

A listing of coal combustion residues surface impoundments with high hazard potential ratings.

Date of Government Version: 01/12/2017
Date Data Arrived at EDR: 03/05/2019
Date Made Active in Reports: 11/11/2019
Number of Days to Update: 251

Source: Environmental Protection Agency
Telephone: N/A
Last EDR Contact: 08/31/2021
Next Scheduled EDR Contact: 12/13/2021
Data Release Frequency: Varies

PCB TRANSFORMER: PCB Transformer Registration Database
The database of PCB transformer registrations that includes all PCB registration submittals.

Date of Government Version: 09/13/2019
Date Data Arrived at EDR: 11/06/2019
Date Made Active in Reports: 02/10/2020
Number of Days to Update: 96
Source: Environmental Protection Agency
Telephone: 202-566-0517
Last EDR Contact: 08/06/2021
Next Scheduled EDR Contact: 11/15/2021
Data Release Frequency: Varies

RADINFO: Radiation Information Database
The Radiation Information Database (RADINFO) contains information about facilities that are regulated by U.S. Environmental Protection Agency (EPA) regulations for radiation and radioactivity.

Date of Government Version: 07/01/2019
Date Data Arrived at EDR: 07/01/2019
Date Made Active in Reports: 09/23/2019
Number of Days to Update: 84
Source: Environmental Protection Agency
Telephone: 202-343-9775
Last EDR Contact: 06/22/2021
Next Scheduled EDR Contact: 10/11/2021
Data Release Frequency: Quarterly

HIST FTTS: FIFRA/TSCA Tracking System Administrative Case Listing
A complete administrative case listing from the FIFRA/TSCA Tracking System (FTTS) for all ten EPA regions. The information was obtained from the National Compliance Database (NCDB). NCDB supports the implementation of FIFRA (Federal Insecticide, Fungicide, and Rodenticide Act) and TSCA (Toxic Substances Control Act). Some EPA regions are now closing out records. Because of that, and the fact that some EPA regions are not providing EPA Headquarters with updated records, it was decided to create a HIST FTTS database. It included records that may not be included in the newer FTTS database updates. This database is no longer updated.

Date of Government Version: 10/19/2006
Date Data Arrived at EDR: 03/01/2007
Date Made Active in Reports: 04/10/2007
Number of Days to Update: 40
Source: Environmental Protection Agency
Telephone: 202-564-2501
Last EDR Contact: 12/17/2007
Next Scheduled EDR Contact: 03/17/2008
Data Release Frequency: No Update Planned

HIST FTTS INSP: FIFRA/TSCA Tracking System Inspection & Enforcement Case Listing
A complete inspection and enforcement case listing from the FIFRA/TSCA Tracking System (FTTS) for all ten EPA regions. The information was obtained from the National Compliance Database (NCDB). NCDB supports the implementation of FIFRA (Federal Insecticide, Fungicide, and Rodenticide Act) and TSCA (Toxic Substances Control Act). Some EPA regions are now closing out records. Because of that, and the fact that some EPA regions are not providing EPA Headquarters with updated records, it was decided to create a HIST FTTS database. It included records that may not be included in the newer FTTS database updates. This database is no longer updated.

Date of Government Version: 10/19/2006
Date Data Arrived at EDR: 03/01/2007
Date Made Active in Reports: 04/10/2007
Number of Days to Update: 40
Source: Environmental Protection Agency
Telephone: 202-564-2501
Last EDR Contact: 12/17/2008
Next Scheduled EDR Contact: 03/17/2008
Data Release Frequency: No Update Planned

DOT OPS: Incident and Accident Data
Department of Transporation, Office of Pipeline Safety Incident and Accident data.

Date of Government Version: 01/02/2020
Date Data Arrived at EDR: 01/28/2020
Date Made Active in Reports: 04/17/2020
Number of Days to Update: 80
Source: Department of Transporation, Office of Pipeline Safety
Telephone: 202-366-4595
Last EDR Contact: 07/23/2021
Next Scheduled EDR Contact: 11/08/2021
Data Release Frequency: Quarterly

CONSENT: Superfund (CERCLA) Consent Decrees
Major legal settlements that establish responsibility and standards for cleanup at NPL (Superfund) sites. Released periodically by United States District Courts after settlement by parties to litigation matters.

Date of Government Version: 06/30/2021
Date Data Arrived at EDR: 07/14/2021
Date Made Active in Reports: 07/16/2021
Number of Days to Update: 2

Source: Department of Justice, Consent Decree Library
Telephone: Varies
Last EDR Contact: 07/02/2021
Next Scheduled EDR Contact: 10/18/2021
Data Release Frequency: Varies

BRS: Biennial Reporting System

The Biennial Reporting System is a national system administered by the EPA that collects data on the generation and management of hazardous waste. BRS captures detailed data from two groups: Large Quantity Generators (LQG) and Treatment, Storage, and Disposal Facilities.

Date of Government Version: 12/31/2017
Date Data Arrived at EDR: 06/22/2020
Date Made Active in Reports: 11/20/2020
Number of Days to Update: 151

Source: EPA/NTIS
Telephone: 800-424-9346
Last EDR Contact: 06/21/2021
Next Scheduled EDR Contact: 10/04/2021
Data Release Frequency: Biennially

INDIAN RESERV: Indian Reservations

This map layer portrays Indian administered lands of the United States that have any area equal to or greater than 640 acres.

Date of Government Version: 12/31/2014
Date Data Arrived at EDR: 07/14/2015
Date Made Active in Reports: 01/10/2017
Number of Days to Update: 546

Source: USGS
Telephone: 202-208-3710
Last EDR Contact: 07/02/2021
Next Scheduled EDR Contact: 10/18/2021
Data Release Frequency: Semi-Annually

FUSRAP: Formerly Utilized Sites Remedial Action Program

DOE established the Formerly Utilized Sites Remedial Action Program (FUSRAP) in 1974 to remediate sites where radioactive contamination remained from Manhattan Project and early U.S. Atomic Energy Commission (AEC) operations.

Date of Government Version: 08/08/2017
Date Data Arrived at EDR: 09/11/2018
Date Made Active in Reports: 09/14/2018
Number of Days to Update: 3

Source: Department of Energy
Telephone: 202-586-3559
Last EDR Contact: 07/23/2021
Next Scheduled EDR Contact: 11/15/2021
Data Release Frequency: Varies

UMTRA: Uranium Mill Tailings Sites

Uranium ore was mined by private companies for federal government use in national defense programs. When the mills shut down, large piles of the sand-like material (mill tailings) remain after uranium has been extracted from the ore. Levels of human exposure to radioactive materials from the piles are low; however, in some cases tailings were used as construction materials before the potential health hazards of the tailings were recognized.

Date of Government Version: 08/30/2019
Date Data Arrived at EDR: 11/15/2019
Date Made Active in Reports: 01/28/2020
Number of Days to Update: 74

Source: Department of Energy
Telephone: 505-845-0011
Last EDR Contact: 08/12/2021
Next Scheduled EDR Contact: 11/29/2021
Data Release Frequency: Varies

LEAD SMELTER 1: Lead Smelter Sites

A listing of former lead smelter site locations.

Date of Government Version: 07/29/2021
Date Data Arrived at EDR: 08/04/2021
Date Made Active in Reports: 08/31/2021
Number of Days to Update: 27

Source: Environmental Protection Agency
Telephone: 703-603-8787
Last EDR Contact: 09/01/2021
Next Scheduled EDR Contact: 10/11/2021
Data Release Frequency: Varies

LEAD SMELTER 2: Lead Smelter Sites

A list of several hundred sites in the U.S. where secondary lead smelting was done from 1931and 1964. These sites may pose a threat to public health through ingestion or inhalation of contaminated soil or dust

Date of Government Version: 04/05/2001
Date Data Arrived at EDR: 10/27/2010
Date Made Active in Reports: 12/02/2010
Number of Days to Update: 36

Source: American Journal of Public Health
Telephone: 703-305-6451
Last EDR Contact: 12/02/2009
Next Scheduled EDR Contact: N/A
Data Release Frequency: No Update Planned

US AIRS (AFS): Aerometric Information Retrieval System Facility Subsystem (AFS)

The database is a sub-system of Aerometric Information Retrieval System (AIRS). AFS contains compliance data on air pollution point sources regulated by the U.S. EPA and/or state and local air regulatory agencies. This information comes from source reports by various stationary sources of air pollution, such as electric power plants, steel mills, factories, and universities, and provides information about the air pollutants they produce. Action, air program, air program pollutant, and general level plant data. It is used to track emissions and compliance data from industrial plants.

Date of Government Version: 10/12/2016
Date Data Arrived at EDR: 10/26/2016
Date Made Active in Reports: 02/03/2017
Number of Days to Update: 100

Source: EPA
Telephone: 202-564-2496
Last EDR Contact: 09/26/2017
Next Scheduled EDR Contact: 01/08/2018
Data Release Frequency: Annually

US AIRS MINOR: Air Facility System Data

A listing of minor source facilities.

Date of Government Version: 10/12/2016
Date Data Arrived at EDR: 10/26/2016
Date Made Active in Reports: 02/03/2017
Number of Days to Update: 100

Source: EPA
Telephone: 202-564-2496
Last EDR Contact: 09/26/2017
Next Scheduled EDR Contact: 01/08/2018
Data Release Frequency: Annually

MINES VIOLATIONS: MSHA Violation Assessment Data

Mines violation and assessment information. Department of Labor, Mine Safety & Health Administration.

Date of Government Version: 05/27/2021
Date Data Arrived at EDR: 05/27/2021
Date Made Active in Reports: 06/10/2021
Number of Days to Update: 14

Source: DOL, Mine Safety & Health Admi
Telephone: 202-693-9424
Last EDR Contact: 09/09/2021
Next Scheduled EDR Contact: 12/13/2021
Data Release Frequency: Quarterly

US MINES: Mines Master Index File

Contains all mine identification numbers issued for mines active or opened since 1971. The data also includes violation information.

Date of Government Version: 05/03/2021
Date Data Arrived at EDR: 05/25/2021
Date Made Active in Reports: 08/11/2021
Number of Days to Update: 78

Source: Department of Labor, Mine Safety and Health Administration
Telephone: 303-231-5959
Last EDR Contact: 08/24/2021
Next Scheduled EDR Contact: 12/06/2021
Data Release Frequency: Semi-Annually

US MINES 2: Ferrous and Nonferrous Metal Mines Database Listing

This map layer includes ferrous (ferrous metal mines are facilities that extract ferrous metals, such as iron ore or molybdenum) and nonferrous (Nonferrous metal mines are facilities that extract nonferrous metals, such as gold, silver, copper, zinc, and lead) metal mines in the United States.

Date of Government Version: 05/06/2020
Date Data Arrived at EDR: 05/27/2020
Date Made Active in Reports: 08/13/2020
Number of Days to Update: 78

Source: USGS
Telephone: 703-648-7709
Last EDR Contact: 08/26/2021
Next Scheduled EDR Contact: 12/06/2021
Data Release Frequency: Varies

US MINES 3: Active Mines & Mineral Plants Database Listing

Active Mines and Mineral Processing Plant operations for commodities monitored by the Minerals Information Team of the USGS.

Date of Government Version: 04/14/2011
Date Data Arrived at EDR: 06/08/2011
Date Made Active in Reports: 09/13/2011
Number of Days to Update: 97

Source: USGS
Telephone: 703-648-7709
Last EDR Contact: 08/26/2021
Next Scheduled EDR Contact: 12/06/2021
Data Release Frequency: Varies

ABANDONED MINES: Abandoned Mines

An inventory of land and water impacted by past mining (primarily coal mining) is maintained by OSMRE to provide information needed to implement the Surface Mining Control and Reclamation Act of 1977 (SMCRA). The inventory contains information on the location, type, and extent of AML impacts, as well as, information on the cost associated with the reclamation of those problems. The inventory is based upon field surveys by State, Tribal, and OSMRE program officials. It is dynamic to the extent that it is modified as new problems are identified and existing problems are reclaimed.

Date of Government Version: 06/15/2021
Date Data Arrived at EDR: 06/16/2021
Date Made Active in Reports: 08/17/2021
Number of Days to Update: 62

Source: Department of Interior
Telephone: 202-208-2609
Last EDR Contact: 09/14/2021
Next Scheduled EDR Contact: 12/20/2021
Data Release Frequency: Quarterly

FINDS: Facility Index System/Facility Registry System

Facility Index System. FINDS contains both facility information and 'pointers' to other sources that contain more detail. EDR includes the following FINDS databases in this report: PCS (Permit Compliance System), AIRS (Aerometric Information Retrieval System), DOCKET (Enforcement Docket used to manage and track information on civil judicial enforcement cases for all environmental statutes), FURS (Federal Underground Injection Control), C-DOCKET (Criminal Docket System used to track criminal enforcement actions for all environmental statutes), FFIS (Federal Facilities Information System), STATE (State Environmental Laws and Statutes), and PADS (PCB Activity Data System).

Date of Government Version: 05/05/2021
Date Data Arrived at EDR: 05/18/2021
Date Made Active in Reports: 08/17/2021
Number of Days to Update: 91

Source: EPA
Telephone: (206) 553-1200
Last EDR Contact: 08/31/2021
Next Scheduled EDR Contact: 12/13/2021
Data Release Frequency: Quarterly

DOCKET HWC: Hazardous Waste Compliance Docket Listing

A complete list of the Federal Agency Hazardous Waste Compliance Docket Facilities.

Date of Government Version: 05/06/2021
Date Data Arrived at EDR: 05/21/2021
Date Made Active in Reports: 08/11/2021
Number of Days to Update: 82

Source: Environmental Protection Agency
Telephone: 202-564-0527
Last EDR Contact: 08/26/2021
Next Scheduled EDR Contact: 12/06/2021
Data Release Frequency: Varies

UXO: Unexploded Ordnance Sites

A listing of unexploded ordnance site locations

Date of Government Version: 12/31/2018
Date Data Arrived at EDR: 07/02/2020
Date Made Active in Reports: 09/17/2020
Number of Days to Update: 77

Source: Department of Defense
Telephone: 703-704-1564
Last EDR Contact: 07/07/2021
Next Scheduled EDR Contact: 10/25/2021
Data Release Frequency: Varies

ECHO: Enforcement & Compliance History Information

ECHO provides integrated compliance and enforcement information for about 800,000 regulated facilities nationwide.

Date of Government Version: 04/04/2021
Date Data Arrived at EDR: 04/06/2021
Date Made Active in Reports: 06/25/2021
Number of Days to Update: 80

Source: Environmental Protection Agency
Telephone: 202-564-2280
Last EDR Contact: 07/01/2021
Next Scheduled EDR Contact: 10/18/2021
Data Release Frequency: Quarterly

FUELS PROGRAM: EPA Fuels Program Registered Listing

This listing includes facilities that are registered under the Part 80 (Code of Federal Regulations) EPA Fuels Programs. All companies now are required to submit new and updated registrations.

Date of Government Version: 05/14/2021
Date Data Arrived at EDR: 05/14/2021
Date Made Active in Reports: 08/03/2021
Number of Days to Update: 81

Source: EPA
Telephone: 800-385-6164
Last EDR Contact: 08/13/2021
Next Scheduled EDR Contact: 11/29/2021
Data Release Frequency: Quarterly

AIRS (EMI): Washington Emissions Data System

Emissions inventory data.

Date of Government Version: 12/31/2019
Date Data Arrived at EDR: 04/14/2021
Date Made Active in Reports: 06/29/2021
Number of Days to Update: 76

Source: Department of Ecology
Telephone: 360-407-6040
Last EDR Contact: 07/16/2021
Next Scheduled EDR Contact: 10/25/2021
Data Release Frequency: Annually

ASBESTOS: Asbestos Notification Listing

Asbestos sites

Date of Government Version: 12/02/2020
Date Data Arrived at EDR: 12/03/2020
Date Made Active in Reports: 12/11/2020
Number of Days to Update: 8

Source: Department of Labor & Industries
Telephone: 360-902-6209
Last EDR Contact: 08/12/2021
Next Scheduled EDR Contact: 11/29/2021
Data Release Frequency: Varies

COAL ASH: Coal Ash Disposal Site Listing

A listing of coal ash disposal site locations.

Date of Government Version: 03/31/2021
Date Data Arrived at EDR: 04/09/2021
Date Made Active in Reports: 06/29/2021
Number of Days to Update: 81

Source: Department of Ecology
Telephone: 360-407-6933
Last EDR Contact: 08/25/2021
Next Scheduled EDR Contact: 12/13/2021
Data Release Frequency: Varies

DRYCLEANERS: Drycleaner List

A listing of registered drycleaners who registered with the Department of Ecology (using the SIC code of 7215 and 7216) as hazardous waste generators.

Date of Government Version: 04/14/2021
Date Data Arrived at EDR: 04/15/2021
Date Made Active in Reports: 07/06/2021
Number of Days to Update: 82

Source: Department of Ecology
Telephone: 360-407-6732
Last EDR Contact: 07/08/2021
Next Scheduled EDR Contact: 10/25/2021
Data Release Frequency: Varies

Financial Assurance 1: Financial Assurance Information Listing

A listing of financial assurance information for underground storage tank facilities. Financial assurance is intended to ensure that resources are available to pay for the cost of closure, post-closure care, and corrective measures if the owner or operator of a regulated facility is unable or unwilling to pay.

Date of Government Version: 05/24/2021
Date Data Arrived at EDR: 05/25/2021
Date Made Active in Reports: 05/28/2021
Number of Days to Update: 3

Source: Department of Ecology
Telephone: 360-586-1060
Last EDR Contact: 08/18/2021
Next Scheduled EDR Contact: 12/06/2021
Data Release Frequency: No Update Planned

Financial Assurance 2: Financial Assurance Information Listing

A listing of financial assurance information for hazardous waste facilities. Financial assurance is intended to ensure that resources are available to pay for the cost of closure, post-closure care, and corrective measures if the owner or operator of a regulated facility is unable or unwilling to pay.

Date of Government Version: 05/17/2021
Date Data Arrived at EDR: 05/18/2021
Date Made Active in Reports: 05/19/2021
Number of Days to Update: 1

Source: Department of Ecology
Telephone: 360-407-6754
Last EDR Contact: 08/06/2021
Next Scheduled EDR Contact: 11/22/2021
Data Release Frequency: Varies

Financial Assurance 3: Financial Assurance Information Listing

A listing of financial assurance information for solid waste facilities. Financial assurance is intended to ensure that resources are available to pay for the cost of closure, post-closure care, and corrective measures if the owner or operator of a regulated facility is unable or unwilling to pay.

Date of Government Version: 11/15/2017
Date Data Arrived at EDR: 11/20/2017
Date Made Active in Reports: 01/04/2018
Number of Days to Update: 45

Source: Department of Ecology
Telephone: 360-407-6136
Last EDR Contact: 08/06/2021
Next Scheduled EDR Contact: 11/22/2021
Data Release Frequency: No Update Planned

INACTIVE DRYCLEANERS: Inactive Drycleaners

A listing of inactive drycleaner facility locations.

Date of Government Version: 04/14/2021
Date Data Arrived at EDR: 04/15/2021
Date Made Active in Reports: 07/06/2021
Number of Days to Update: 82

Source: Department of Ecology
Telephone: 360-407-6732
Last EDR Contact: 07/08/2021
Next Scheduled EDR Contact: 10/25/2021
Data Release Frequency: Annually

WA MANIFEST: Hazardous Waste Manifest Data

Hazardous waste manifest information.

Date of Government Version: 12/31/2019
Date Data Arrived at EDR: 07/24/2020
Date Made Active in Reports: 10/13/2020
Number of Days to Update: 81

Source: Department of Ecology
Telephone: N/A
Last EDR Contact: 09/10/2021
Next Scheduled EDR Contact: 12/27/2021
Data Release Frequency: Annually

NPDES: Water Quality Permit System Data

A listing of permitted wastewater facilities.

Date of Government Version: 04/13/2021
Date Data Arrived at EDR: 04/14/2021
Date Made Active in Reports: 06/30/2021
Number of Days to Update: 77

Source: Department of Ecology
Telephone: 360-407-6073
Last EDR Contact: 07/14/2021
Next Scheduled EDR Contact: 10/25/2021
Data Release Frequency: Quarterly

UIC: Underground Injection Wells Listing

A listing of underground injection wells.

Date of Government Version: 01/12/2021
Date Data Arrived at EDR: 01/13/2021
Date Made Active in Reports: 04/05/2021
Number of Days to Update: 82

Source: Department of Ecology
Telephone: 360-407-6143
Last EDR Contact: 07/15/2021
Next Scheduled EDR Contact: 10/25/2021
Data Release Frequency: Quarterly

MINES MRDS: Mineral Resources Data System

Mineral Resources Data System

Date of Government Version: 04/06/2018
Date Data Arrived at EDR: 10/21/2019
Date Made Active in Reports: 10/24/2019
Number of Days to Update: 3

Source: USGS
Telephone: 703-648-6533
Last EDR Contact: 08/26/2021
Next Scheduled EDR Contact: 12/06/2021
Data Release Frequency: Varies

PCS INACTIVE: Listing of Inactive PCS Permits

An inactive permit is a facility that has shut down or is no longer discharging.

Date of Government Version: 11/05/2014
Date Data Arrived at EDR: 01/06/2015
Date Made Active in Reports: 05/06/2015
Number of Days to Update: 120

Source: EPA
Telephone: 202-564-2496
Last EDR Contact: 06/30/2021
Next Scheduled EDR Contact: 10/18/2021
Data Release Frequency: Semi-Annually

PCS ENF: Enforcement data

No description is available for this data

Date of Government Version: 12/31/2014
Date Data Arrived at EDR: 02/05/2015
Date Made Active in Reports: 03/06/2015
Number of Days to Update: 29

Source: EPA
Telephone: 202-564-2497
Last EDR Contact: 06/30/2021
Next Scheduled EDR Contact: 10/18/2021
Data Release Frequency: Varies

PCS: Permit Compliance System

PCS is a computerized management information system that contains data on National Pollutant Discharge Elimination System (NPDES) permit holding facilities. PCS tracks the permit, compliance, and enforcement status of NPDES facilities.

Date of Government Version: 07/14/2011
Date Data Arrived at EDR: 08/05/2011
Date Made Active in Reports: 09/29/2011
Number of Days to Update: 55

Source: EPA, Office of Water
Telephone: 202-564-2496
Last EDR Contact: 06/30/2021
Next Scheduled EDR Contact: 10/18/2021
Data Release Frequency: Semi-Annually

EDR HIGH RISK HISTORICAL RECORDS

EDR Exclusive Records

EDR MGP: EDR Proprietary Manufactured Gas Plants

The EDR Proprietary Manufactured Gas Plant Database includes records of coal gas plants (manufactured gas plants) compiled by EDR's researchers. Manufactured gas sites were used in the United States from the 1800's to 1950's to produce a gas that could be distributed and used as fuel. These plants used whale oil, rosin, coal, or a mixture of coal, oil, and water that also produced a significant amount of waste. Many of the byproducts of the gas production, such as coal tar (oily waste containing volatile and non-volatile chemicals), sludges, oils and other compounds are potentially hazardous to human health and the environment. The byproduct from this process was frequently disposed of directly at the plant site and can remain or spread slowly, serving as a continuous source of soil and groundwater contamination.

Date of Government Version: N/A
Date Data Arrived at EDR: N/A
Date Made Active in Reports: N/A
Number of Days to Update: N/A

Source: EDR, Inc.
Telephone: N/A
Last EDR Contact: N/A
Next Scheduled EDR Contact: N/A
Data Release Frequency: No Update Planned

EDR Hist Auto: EDR Exclusive Historical Auto Stations

EDR has searched selected national collections of business directories and has collected listings of potential gas station/filling station/service station sites that were available to EDR researchers. EDR's review was limited to those categories of sources that might, in EDR's opinion, include gas station/filling station/service station establishments. The categories reviewed included, but were not limited to gas, gas station, gasoline station, filling station, auto, automobile repair, auto service station, service station, etc. This database falls within a category of information EDR classifies as "High Risk Historical Records", or HRHR. EDR's HRHR effort presents unique and sometimes proprietary data about past sites and operations that typically create environmental concerns, but may not show up in current government records searches.

Date of Government Version: N/A
Date Data Arrived at EDR: N/A
Date Made Active in Reports: N/A
Number of Days to Update: N/A

Source: EDR, Inc.
Telephone: N/A
Last EDR Contact: N/A
Next Scheduled EDR Contact: N/A
Data Release Frequency: Varies

EDR Hist Cleaner: EDR Exclusive Historical Cleaners

EDR has searched selected national collections of business directories and has collected listings of potential dry cleaner sites that were available to EDR researchers. EDR's review was limited to those categories of sources that might, in EDR's opinion, include dry cleaning establishments. The categories reviewed included, but were not limited to dry cleaners, cleaners, laundry, laundromat, cleaning/laundry, wash & dry etc. This database falls within a category of information EDR classifies as "High Risk Historical Records", or HRHR. EDR's HRHR effort presents unique and sometimes proprietary data about past sites and operations that typically create environmental concerns, but may not show up in current government records searches.

Date of Government Version: N/A
Date Data Arrived at EDR: N/A
Date Made Active in Reports: N/A
Number of Days to Update: N/A

Source: EDR, Inc.
Telephone: N/A
Last EDR Contact: N/A
Next Scheduled EDR Contact: N/A
Data Release Frequency: Varies

EDR RECOVERED GOVERNMENT ARCHIVES

Exclusive Recovered Govt. Archives

RGA HWS: Recovered Government Archive State Hazardous Waste Facilities List

The EDR Recovered Government Archive State Hazardous Waste database provides a list of SHWS incidents derived from historical databases and includes many records that no longer appear in current government lists. Compiled from Records formerly available from the Department of Ecology in Washington.

Date of Government Version: N/A
Date Data Arrived at EDR: 07/01/2013
Date Made Active in Reports: 12/24/2013
Number of Days to Update: 176

Source: Department of Ecology
Telephone: N/A
Last EDR Contact: 06/01/2012
Next Scheduled EDR Contact: N/A
Data Release Frequency: Varies

RGA LF: Recovered Government Archive Solid Waste Facilities List

The EDR Recovered Government Archive Landfill database provides a list of landfills derived from historical databases and includes many records that no longer appear in current government lists. Compiled from Records formerly available from the Department of Ecology in Washington.

Date of Government Version: N/A
Date Data Arrived at EDR: 07/01/2013
Date Made Active in Reports: 01/10/2014
Number of Days to Update: 193

Source: Department of Ecology
Telephone: N/A
Last EDR Contact: 06/01/2012
Next Scheduled EDR Contact: N/A
Data Release Frequency: Varies

RGA LUST: Recovered Government Archive Leaking Underground Storage Tank

The EDR Recovered Government Archive Leaking Underground Storage Tank database provides a list of LUST incidents derived from historical databases and includes many records that no longer appear in current government lists. Compiled from Records formerly available from the Department of Ecology in Washington.

Date of Government Version: N/A
Date Data Arrived at EDR: 07/01/2013
Date Made Active in Reports: 12/24/2013
Number of Days to Update: 176

Source: Department of Ecology
Telephone: N/A
Last EDR Contact: 06/01/2012
Next Scheduled EDR Contact: N/A
Data Release Frequency: Varies

GOVERNMENT RECORDS SEARCHED / DATA CURRENCY TRACKING

COUNTY RECORDS

KING COUNTY:

LF KING: Abandoned Landfill Study in King County
The King County Abandoned Landfill Survey was conducted from October through December 1984 by the Health Department's Environmental Health Division at the request of the King County Council. The primary objective of the survey was to determine if any public health problems existed at the predetermined 24 sites.

Date of Government Version: 04/30/1985
Date Data Arrived at EDR: 11/07/1994
Date Made Active in Reports: N/A
Number of Days to Update: 0

Source: Seattle-King County Department of Public Health
Telephone: 206-296-4785
Last EDR Contact: 10/21/1994
Next Scheduled EDR Contact: N/A
Data Release Frequency: No Update Planned

SEATTLE COUNTY:

LF SEATTLE CITY: Abandoned Landfill Study in the City of Seattle
The Seattle Abandoned Landfill Survey was conducted in June and July of 1984 by the Health Department's Environmental Health Division at the request of the Mayor's Office. The primary objective of the survey was to determine if any public health problems existed at the predetermined 12 sites.

Date of Government Version: 07/30/1984
Date Data Arrived at EDR: 11/07/1994
Date Made Active in Reports: N/A
Number of Days to Update: 0

Source: Seattle - King County Department of Public Health
Telephone: 206-296-4785
Last EDR Contact: 10/21/1994
Next Scheduled EDR Contact: N/A
Data Release Frequency: No Update Planned

SEATTLE/KING COUNTY:

LF SEATTLE/KING: Seattle - King County Abandoned Landfill Toxicity / Hazard Assessment Project
This report presents the Seattle-King County Health Department's follow-up investigation of two city owned and four county owned abandoned landfills which was conducted from February to December 1986.

Date of Government Version: 12/31/1986
Date Data Arrived at EDR: 08/18/1995
Date Made Active in Reports: 09/20/1995
Number of Days to Update: 33

Source: Department of Public Health
Telephone: 206-296-4785
Last EDR Contact: 08/14/1995
Next Scheduled EDR Contact: N/A
Data Release Frequency: No Update Planned

SNOHOMISH COUNTY:

LF SNOHOMISH: Solid Waste Sites of Record at Snohomish Health District
Solid waste disposal and/or utilization sites in Snohomish County.

Date of Government Version: 09/23/2019
Date Data Arrived at EDR: 09/25/2019
Date Made Active in Reports: 10/24/2019
Number of Days to Update: 29

Source: Snohomish Health District
Telephone: 206-339-5250
Last EDR Contact: 09/10/2021
Next Scheduled EDR Contact: 12/27/2021
Data Release Frequency: No Update Planned

TACOMA/PIERCE COUNTY:

LF TACOMA/PIERCE: Closed Landfill Survey
Following numerous requests for information about closed dumpsites and landfills in Pierce County, the Tacoma-Pierce County Health Department decided to conduct a study on the matter. The aim of the study was to evaluate public health risks associated with the closed dumpsites and landfills, and to determine the need, if any, for further investigations of a more detailed nature. The sites represent all of the known dumpsites and landfills closed after 1950.

Date of Government Version: 09/01/2002
Date Data Arrived at EDR: 03/24/2003
Date Made Active in Reports: 05/14/2003
Number of Days to Update: 51

Source: Tacoma-Pierce County Health Department
Telephone: 206-591-6500
Last EDR Contact: 03/19/2003
Next Scheduled EDR Contact: N/A
Data Release Frequency: No Update Planned

OTHER DATABASE(S)

Depending on the geographic area covered by this report, the data provided in these specialty databases may or may not be complete. For example, the existence of wetlands information data in a specific report does not mean that all wetlands in the area covered by the report are included. Moreover, the absence of any reported wetlands information does not necessarily mean that wetlands do not exist in the area covered by the report.

CT MANIFEST: Hazardous Waste Manifest Data

Facility and manifest data. Manifest is a document that lists and tracks hazardous waste from the generator through transporters to a tsd facility.

Date of Government Version: 03/24/2021
Date Data Arrived at EDR: 05/11/2021
Date Made Active in Reports: 07/28/2021
Number of Days to Update: 78

Source: Department of Energy & Environmental Protection
Telephone: 860-424-3375
Last EDR Contact: 08/10/2021
Next Scheduled EDR Contact: 11/22/2021
Data Release Frequency: No Update Planned

NY MANIFEST: Facility and Manifest Data

Manifest is a document that lists and tracks hazardous waste from the generator through transporters to a TSD facility.

Date of Government Version: 01/01/2019
Date Data Arrived at EDR: 04/29/2020
Date Made Active in Reports: 07/10/2020
Number of Days to Update: 72

Source: Department of Environmental Conservation
Telephone: 518-402-8651
Last EDR Contact: 07/29/2021
Next Scheduled EDR Contact: 11/08/2021
Data Release Frequency: Quarterly

PA MANIFEST: Manifest Information

Hazardous waste manifest information.

Date of Government Version: 06/30/2018
Date Data Arrived at EDR: 07/19/2019
Date Made Active in Reports: 09/10/2019
Number of Days to Update: 53

Source: Department of Environmental Protection
Telephone: 717-783-8990
Last EDR Contact: 07/07/2021
Next Scheduled EDR Contact: 10/25/2021
Data Release Frequency: Annually

WI MANIFEST: Manifest Information

Hazardous waste manifest information.

Date of Government Version: 05/31/2018
Date Data Arrived at EDR: 06/19/2019
Date Made Active in Reports: 09/03/2019
Number of Days to Update: 76

Source: Department of Natural Resources
Telephone: N/A
Last EDR Contact: 09/01/2021
Next Scheduled EDR Contact: 12/20/2021
Data Release Frequency: Annually

Oil/Gas Pipelines

Source: Endeavor Business Media

Petroleum Bundle (Crude Oil, Refined Products, Petrochemicals, Gas Liquids (LPG/NGL), and Specialty Gases (Miscellaneous)) N = Natural Gas Bundle (Natural Gas, Gas Liquids (LPG/NGL), and Specialty Gases (Miscellaneous)). This map includes information copyrighted by Endeavor Business Media. This information is provided on a best effort basis and Endeavor Business Media does not guarantee its accuracy nor warrant its fitness for any particular purpose. Such information has been reprinted with the permission of Endeavor Business Media.

Electric Power Transmission Line Data

Source: Endeavor Business Media

This map includes information copyrighted by Endeavor Business Media. This information is provided on a best effort basis and Endeavor Business Media does not guarantee its accuracy nor warrant its fitness for any particular purpose. Such information has been reprinted with the permission of Endeavor Business Media.

GOVERNMENT RECORDS SEARCHED / DATA CURRENCY TRACKING

Sensitive Receptors: There are individuals deemed sensitive receptors due to their fragile immune systems and special sensitivity to environmental discharges. These sensitive receptors typically include the elderly, the sick, and children. While the location of all sensitive receptors cannot be determined, EDR indicates those buildings and facilities - schools, daycares, hospitals, medical centers, and nursing homes - where individuals who are sensitive receptors are likely to be located.

AHA Hospitals:
Source: American Hospital Association, Inc.
Telephone: 312-280-5991
The database includes a listing of hospitals based on the American Hospital Association's annual survey of hospitals.

Medical Centers: Provider of Services Listing
Source: Centers for Medicare & Medicaid Services
Telephone: 410-786-3000
A listing of hospitals with Medicare provider number, produced by Centers of Medicare & Medicaid Services, a federal agency within the U.S. Department of Health and Human Services.

Nursing Homes
Source: National Institutes of Health
Telephone: 301-594-6248
Information on Medicare and Medicaid certified nursing homes in the United States.

Public Schools
Source: National Center for Education Statistics
Telephone: 202-502-7300
The National Center for Education Statistics' primary database on elementary and secondary public education in the United States. It is a comprehensive, annual, national statistical database of all public elementary and secondary schools and school districts, which contains data that are comparable across all states.

Private Schools
Source: National Center for Education Statistics
Telephone: 202-502-7300
The National Center for Education Statistics' primary database on private school locations in the United States.

Daycare Centers: Daycare Center Listing
Source: Department of Social & Health Services
Telephone: 253-383-1735

Flood Zone Data: This data was obtained from the Federal Emergency Management Agency (FEMA). It depicts 100-year and 500-year flood zones as defined by FEMA. It includes the National Flood Hazard Layer (NFHL) which incorporates Flood Insurance Rate Map (FIRM) data and Q3 data from FEMA in areas not covered by NFHL.
Source: FEMA
Telephone: 877-336-2627
Date of Government Version: 2003, 2015

NWI: National Wetlands Inventory. This data, available in select counties across the country, was obtained by EDR in 2002, 2005 and 2010 from the U.S. Fish and Wildlife Service.

State Wetlands Data: Wetland Inventory
Source: Department of Ecology
Telephone: 360-407-6121

Current USGS 7.5 Minute Topographic Map
Source: U.S. Geological Survey

GOVERNMENT RECORDS SEARCHED / DATA CURRENCY TRACKING

STREET AND ADDRESS INFORMATION

© 2015 TomTom North America, Inc. All rights reserved. This material is proprietary and the subject of copyright protection and other intellectual property rights owned by or licensed to Tele Atlas North America, Inc. The use of this material is subject to the terms of a license agreement. You will be held liable for any unauthorized copying or disclosure of this material.

GEOCHECK ®- PHYSICAL SETTING SOURCE ADDENDUM

TARGET PROPERTY ADDRESS

ISSAQUAH HIGH SCHOOL
4221 228TH AVENUE SE
ISSAQUAH, WA 98029

TARGET PROPERTY COORDINATES

Latitude (North):	47.571055 - 47° 34' 15.80''
Longitude (West):	122.037949 - 122° 2' 16.62''
Universal Tranverse Mercator:	Zone 10
UTM X (Meters):	572359.5
UTM Y (Meters):	5268856.0
Elevation:	512 ft. above sea level

USGS TOPOGRAPHIC MAP

Target Property Map:	6005197 ISSAQUAH, WA
Version Date:	2014

EDR's GeoCheck Physical Setting Source Addendum is provided to assist the environmental professional in forming an opinion about the impact of potential contaminant migration.

Assessment of the impact of contaminant migration generally has two principle investigative components:

1. Groundwater flow direction, and
2. Groundwater flow velocity.

Groundwater flow direction may be impacted by surface topography, hydrology, hydrogeology, characteristics of the soil, and nearby wells. Groundwater flow velocity is generally impacted by the nature of the geologic strata.

GEOCHECK® - PHYSICAL SETTING SOURCE SUMMARY

GROUNDWATER FLOW DIRECTION INFORMATION

Groundwater flow direction for a particular site is best determined by a qualified environmental professional using site-specific well data. If such data is not reasonably ascertainable, it may be necessary to rely on other sources of information, such as surface topographic information, hydrologic information, hydrogeologic data collected on nearby properties, and regional groundwater flow information (from deep aquifers).

TOPOGRAPHIC INFORMATION

Surface topography may be indicative of the direction of surficial groundwater flow. This information can be used to assist the environmental professional in forming an opinion about the impact of nearby contaminated properties or, should contamination exist on the target property, what downgradient sites might be impacted.

TARGET PROPERTY TOPOGRAPHY

General Topographic Gradient: General ENE

SURROUNDING TOPOGRAPHY: ELEVATION PROFILES

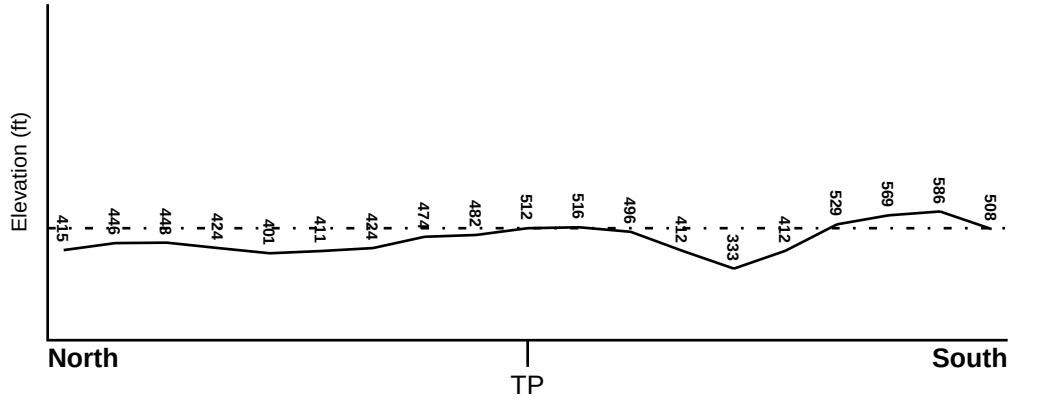

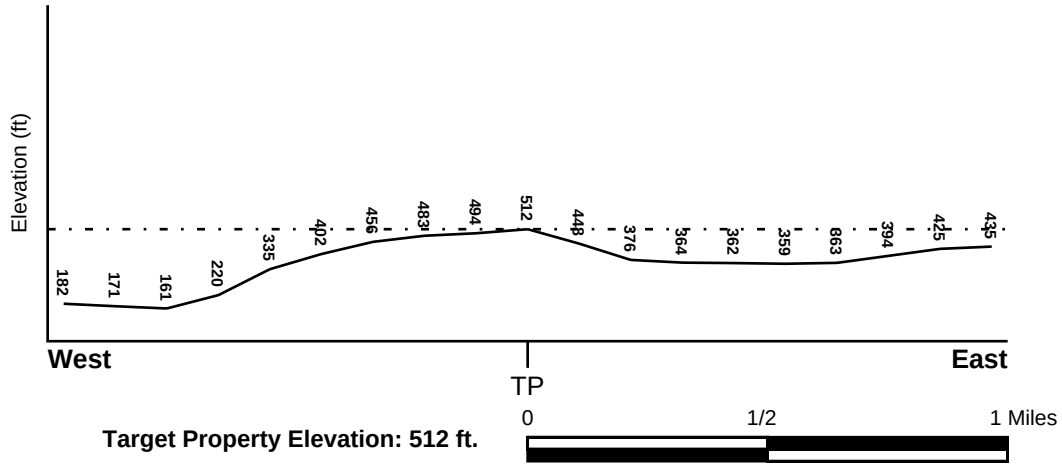

0 1/2 1 Miles

Target Property Elevation: 512 ft.

Source: Topography has been determined from the USGS 7.5' Digital Elevation Model and should be evaluated on a relative (not an absolute) basis. Relative elevation information between sites of close proximity should be field verified.

GEOCHECK® - PHYSICAL SETTING SOURCE SUMMARY

HYDROLOGIC INFORMATION

Surface water can act as a hydrologic barrier to groundwater flow. Such hydrologic information can be used to assist the environmental professional in forming an opinion about the impact of nearby contaminated properties or, should contamination exist on the target property, what downgradient sites might be impacted.

Refer to the Physical Setting Source Map following this summary for hydrologic information (major waterways and bodies of water).

FEMA FLOOD ZONE

Flood Plain Panel at Target Property	FEMA Source Type
53033C0685F	FEMA Q3 Flood data

Additional Panels in search area:	FEMA Source Type
53033C0692F	FEMA Q3 Flood data
53033C0691F	FEMA Q3 Flood data

NATIONAL WETLAND INVENTORY

NWI Quad at Target Property	NWI Electronic Data Coverage
ISSAQUAH	YES - refer to the Overview Map and Detail Map

HYDROGEOLOGIC INFORMATION

Hydrogeologic information obtained by installation of wells on a specific site can often be an indicator of groundwater flow direction in the immediate area. Such hydrogeologic information can be used to assist the environmental professional in forming an opinion about the impact of nearby contaminated properties or, should contamination exist on the target property, what downgradient sites might be impacted.

Site-Specific Hydrogeological Data*:

Search Radius:	1.25 miles
Status:	Not found

AQUIFLOW®

Search Radius: 1.000 Mile.

EDR has developed the AQUIFLOW Information System to provide data on the general direction of groundwater flow at specific points. EDR has reviewed reports submitted by environmental professionals to regulatory authorities at select sites and has extracted the date of the report, groundwater flow direction as determined hydrogeologically, and the depth to water table.

MAP ID	LOCATION FROM TP	GENERAL DIRECTION GROUNDWATER FLOW
Not Reported		

* ©1996 Site−specific hydrogeological data gathered by CERCLIS Alerts, Inc., Bainbridge Island, WA. All rights reserved. All of the information and opinions presented are those of the cited EPA report(s), which were completed under a Comprehensive Environmental Response Compensation and Liability Information System (CERCLIS) investigation.

GEOCHECK® - PHYSICAL SETTING SOURCE SUMMARY

GROUNDWATER FLOW VELOCITY INFORMATION

Groundwater flow velocity information for a particular site is best determined by a qualified environmental professional using site specific geologic and soil strata data. If such data are not reasonably ascertainable, it may be necessary to rely on other sources of information, including geologic age identification, rock stratigraphic unit and soil characteristics data collected on nearby properties and regional soil information. In general, contaminant plumes move more quickly through sandy-gravelly types of soils than silty-clayey types of soils.

GEOLOGIC INFORMATION IN GENERAL AREA OF TARGET PROPERTY

Geologic information can be used by the environmental professional in forming an opinion about the relative speed at which contaminant migration may be occurring.

ROCK STRATIGRAPHIC UNIT

Era:	Cenozoic
System:	Quaternary
Series:	Quaternary
Code:	Q *(decoded above as Era, System & Series)*

GEOLOGIC AGE IDENTIFICATION

Category: Stratifed Sequence

Geologic Age and Rock Stratigraphic Unit Source: P.G. Schruben, R.E. Arndt and W.J. Bawiec, Geology of the Conterminous U.S. at 1:2,500,000 Scale - a digital representation of the 1974 P.B. King and H.M. Beikman Map, USGS Digital Data Series DDS - 11 (1994).

SSURGO SOIL MAP - 6661723.2s

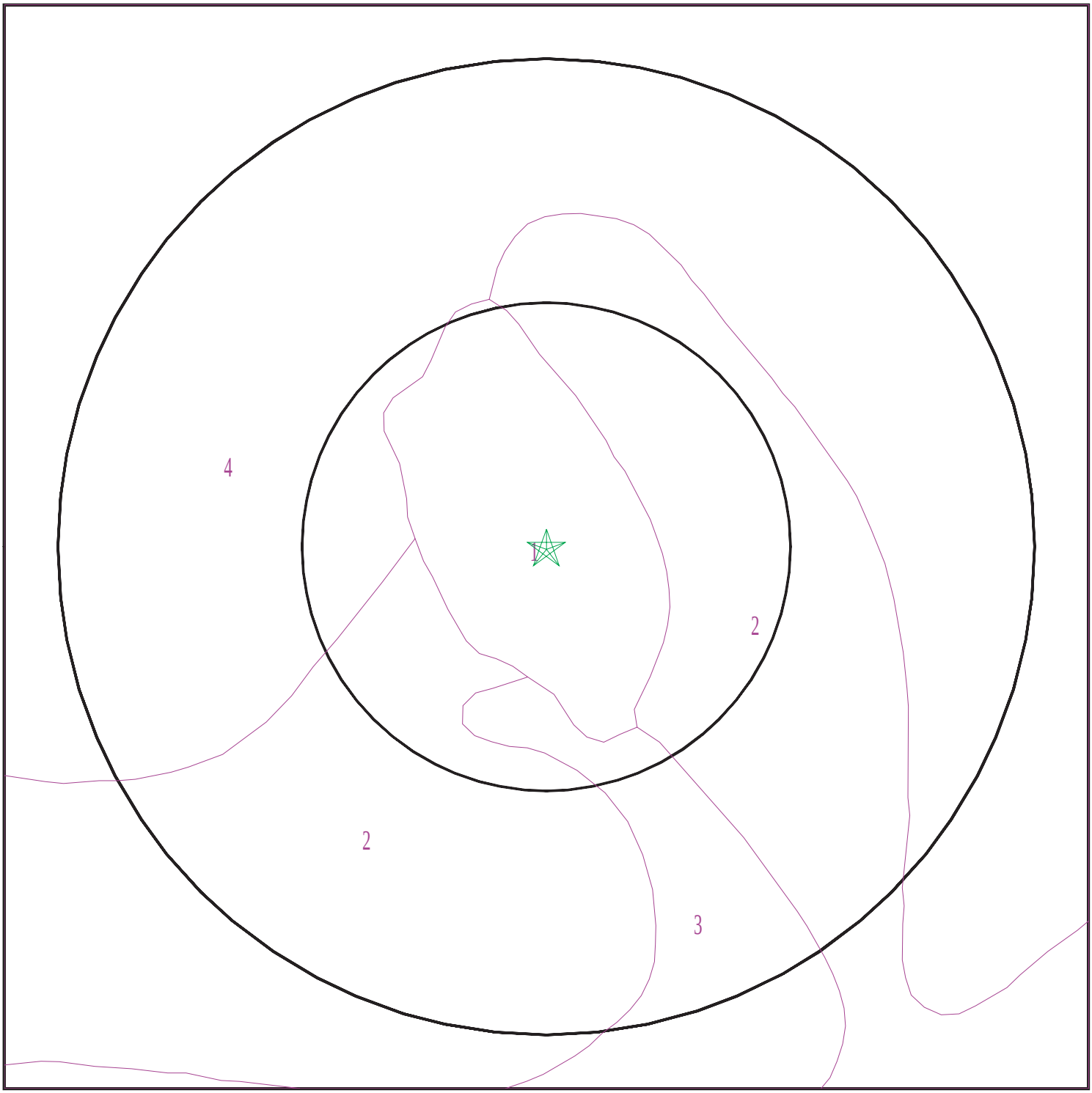

Target Property
SSURGO Soil
Water

0 1/16 1/8 1/4 Miles

N

SITE NAME:	Issaquah High School	CLIENT:	Associated Earth Sciences Inc.
ADDRESS:	4221 228th Avenue SE Issaquah WA 98029	CONTACT:	Ken Jennings
LAT/LONG:	47.571055 / 122.037949	INQUIRY #:	6661723.2s
		DATE:	September 15, 2021 12:21 pm

Copyright © 2021 EDR, Inc. © 2015 TomTom Rel. 2015.

GEOCHECK® - PHYSICAL SETTING SOURCE SUMMARY

DOMINANT SOIL COMPOSITION IN GENERAL AREA OF TARGET PROPERTY

The U.S. Department of Agriculture's (USDA) Soil Conservation Service (SCS) leads the National Cooperative Soil Survey (NCSS) and is responsible for collecting, storing, maintaining and distributing soil survey information for privately owned lands in the United States. A soil map in a soil survey is a representation of soil patterns in a landscape. The following information is based on Soil Conservation Service SSURGO data.

Soil Map ID: 1

Soil Component Name:	Urban land
Soil Surface Texture:	
Hydrologic Group:	Class D - Very slow infiltration rates. Soils are clayey, have a high water table, or are shallow to an impervious layer.
Soil Drainage Class:	
Hydric Status: Not hydric	
Corrosion Potential - Uncoated Steel:	Not Reported
Depth to Bedrock Min:	> 0 inches
Depth to Watertable Min:	> 0 inches

No Layer Information available.

Soil Map ID: 2

Soil Component Name:	Alderwood
Soil Surface Texture:	gravelly sandy loam
Hydrologic Group:	Class C - Slow infiltration rates. Soils with layers impeding downward movement of water, or soils with moderately fine or fine textures.
Soil Drainage Class:	Moderately well drained
Hydric Status: Not hydric	
Corrosion Potential - Uncoated Steel:	Moderate
Depth to Bedrock Min:	> 0 inches
Depth to Watertable Min:	> 84 inches

GEOCHECK® - PHYSICAL SETTING SOURCE SUMMARY

Soil Layer Information							
	Boundary			Classification		Saturated hydraulic conductivity micro m/sec	Soil Reaction (pH)
Layer	Upper	Lower	Soil Texture Class	AASHTO Group	Unified Soil		
1	0 inches	11 inches	gravelly sandy loam	Granular materials (35 pct. or less passing No. 200), Stone Fragments, Gravel and Sand.	COARSE-GRAINED SOILS, Gravels, Gravels with fines, Silty Gravel	Max: 0.42 Min: 0.01	Max: 6 Min: 5.1
2	11 inches	40 inches	very gravelly sandy loam	Granular materials (35 pct. or less passing No. 200), Stone Fragments, Gravel and Sand.	COARSE-GRAINED SOILS, Gravels, Gravels with fines, Silty Gravel	Max: 0.42 Min: 0.01	Max: 6 Min: 5.1
3	40 inches	59 inches	very gravelly sandy loam	Granular materials (35 pct. or less passing No. 200), Stone Fragments, Gravel and Sand.	COARSE-GRAINED SOILS, Gravels, Gravels with fines, Silty Gravel	Max: 0.42 Min: 0.01	Max: 6 Min: 5.1

Soil Map ID: 3

Soil Component Name: Beausite

Soil Surface Texture: gravelly sandy loam

Hydrologic Group: Class C - Slow infiltration rates. Soils with layers impeding downward movement of water, or soils with moderately fine or fine textures.

Soil Drainage Class: Well drained

Hydric Status: Not hydric

Corrosion Potential - Uncoated Steel: Moderate

Depth to Bedrock Min: > 97 inches

Depth to Watertable Min: > 0 inches

GEOCHECK® - PHYSICAL SETTING SOURCE SUMMARY

Soil Layer Information							
	Boundary			Classification		Saturated hydraulic conductivity micro m/sec	Soil Reaction (pH)
Layer	Upper	Lower	Soil Texture Class	AASHTO Group	Unified Soil		
1	0 inches	5 inches	gravelly sandy loam	Granular materials (35 pct. or less passing No. 200), Stone Fragments, Gravel and Sand.	Not reported	Max: Min:	Max: Min:
2	5 inches	18 inches	gravelly sandy loam	Granular materials (35 pct. or less passing No. 200), Stone Fragments, Gravel and Sand.	Not reported	Max: Min:	Max: Min:
3	18 inches	37 inches	very gravelly sandy loam	Granular materials (35 pct. or less passing No. 200), Stone Fragments, Gravel and Sand.	Not reported	Max: Min:	Max: Min:
4	37 inches	42 inches		Granular materials (35 pct. or less passing No. 200), Stone Fragments, Gravel and Sand.	Not reported	Max: Min:	Max: Min:

Soil Map ID: 4

Soil Component Name: Alderwood

Soil Surface Texture: gravelly sandy loam

Hydrologic Group: Class C - Slow infiltration rates. Soils with layers impeding downward movement of water, or soils with moderately fine or fine textures.

Soil Drainage Class: Moderately well drained

GEOCHECK® - PHYSICAL SETTING SOURCE SUMMARY

Hydric Status: Not hydric

Corrosion Potential - Uncoated Steel: Moderate

Depth to Bedrock Min: > 0 inches

Depth to Watertable Min: > 84 inches

Soil Layer Information							
	Boundary			Classification		Saturated hydraulic conductivity micro m/sec	Soil Reaction (pH)
Layer	Upper	Lower	Soil Texture Class	AASHTO Group	Unified Soil		
1	0 inches	11 inches	gravelly sandy loam	Granular materials (35 pct. or less passing No. 200), Stone Fragments, Gravel and Sand.	COARSE-GRAINED SOILS, Gravels, Gravels with fines, Silty Gravel	Max: 0.42 Min: 0.01	Max: 6 Min: 5.1
2	11 inches	26 inches	very gravelly sandy loam	Granular materials (35 pct. or less passing No. 200), Stone Fragments, Gravel and Sand.	COARSE-GRAINED SOILS, Gravels, Gravels with fines, Silty Gravel	Max: 0.42 Min: 0.01	Max: 6 Min: 5.1
3	26 inches	59 inches	very gravelly sandy loam	Granular materials (35 pct. or less passing No. 200), Stone Fragments, Gravel and Sand.	COARSE-GRAINED SOILS, Gravels, Gravels with fines, Silty Gravel	Max: 0.42 Min: 0.01	Max: 6 Min: 5.1

LOCAL / REGIONAL WATER AGENCY RECORDS

EDR Local/Regional Water Agency records provide water well information to assist the environmental professional in assessing sources that may impact ground water flow direction, and in forming an opinion about the impact of contaminant migration on nearby drinking water wells.

WELL SEARCH DISTANCE INFORMATION

DATABASE	SEARCH DISTANCE (miles)
Federal USGS	1.000
Federal FRDS PWS	Nearest PWS within 1 mile
State Database	1.000

GEOCHECK® - PHYSICAL SETTING SOURCE SUMMARY

FEDERAL USGS WELL INFORMATION

MAP ID	WELL ID	LOCATION FROM TP
12	USGS40001262847	1/8 - 1/4 Mile West
13	USGS40001262681	1/4 - 1/2 Mile SE
D35	USGS40001262249	1/4 - 1/2 Mile East
E38	USGS40001262758	1/4 - 1/2 Mile WSW
E39	USGS40001262769	1/4 - 1/2 Mile West
53	USGS40001263192	1/2 - 1 Mile North
K75	USGS40001263232	1/2 - 1 Mile North
76	USGS40001262662	1/2 - 1 Mile ESE
K77	USGS40001263241	1/2 - 1 Mile North
82	USGS40001263007	1/2 - 1 Mile ENE
L83	USGS40001262588	1/2 - 1 Mile WSW
86	USGS40001262985	1/2 - 1 Mile WNW
L87	USGS40001262570	1/2 - 1 Mile SW
M89	USGS40001262886	1/2 - 1 Mile ENE
M90	USGS40001262878	1/2 - 1 Mile East
110	USGS40001263136	1/2 - 1 Mile NE
O111	USGS40001207109	1/2 - 1 Mile NE
P123	USGS40001262418	1/2 - 1 Mile SSE
124	USGS40001263050	1/2 - 1 Mile ENE
125	USGS40001262568	1/2 - 1 Mile SW
T130	USGS40001262682	1/2 - 1 Mile WSW
142	USGS40001262670	1/2 - 1 Mile West
S167	USGS40001263008	1/2 - 1 Mile WNW
S168	USGS40001262949	1/2 - 1 Mile WNW
280	USGS40001262321	1/2 - 1 Mile SSE
281	USGS40001263419	1/2 - 1 Mile North
AD282	USGS40001262334	1/2 - 1 Mile SSW
AB285	USGS40001263420	1/2 - 1 Mile NNW
287	USGS40001263421	1/2 - 1 Mile NNW
AE288	USGS40001262294	1/2 - 1 Mile South
289	USGS40001262460	1/2 - 1 Mile SE
AF290	USGS40001263463	1/2 - 1 Mile North
341	USGS40001262333	1/2 - 1 Mile SSE

FEDERAL FRDS PUBLIC WATER SUPPLY SYSTEM INFORMATION

MAP ID	WELL ID	LOCATION FROM TP
No PWS System Found		

Note: PWS System location is not always the same as well location.

STATE DATABASE WELL INFORMATION

MAP ID	WELL ID	LOCATION FROM TP
1	WALOG1000221649	0 - 1/8 Mile NNW
2	WA1100000033082	1/8 - 1/4 Mile SSE
A3	WALOG1000300099	1/8 - 1/4 Mile South
A4	WALOG1000718876	1/8 - 1/4 Mile South

GEOCHECK® - PHYSICAL SETTING SOURCE SUMMARY

STATE DATABASE WELL INFORMATION

MAP ID	WELL ID	LOCATION FROM TP
A5	WALOG1000300097	1/8 - 1/4 Mile South
A6	WALOG1000300098	1/8 - 1/4 Mile South
A7	WALOG1000719026	1/8 - 1/4 Mile South
A8	WALOG1000719027	1/8 - 1/4 Mile South
A9	WALOG1000718879	1/8 - 1/4 Mile South
A10	WALOG1000718877	1/8 - 1/4 Mile South
A11	WALOG1000718878	1/8 - 1/4 Mile South
B14	WALOG1000180559	1/4 - 1/2 Mile SE
B15	WALOG1000180560	1/4 - 1/2 Mile SE
C16	WALOG1000424985	1/4 - 1/2 Mile SW
C17	WALOG1000424984	1/4 - 1/2 Mile SW
C18	WALOG1000425039	1/4 - 1/2 Mile SW
C19	WALOG1000425038	1/4 - 1/2 Mile SW
C20	WALOG1000424981	1/4 - 1/2 Mile SW
C21	WALOG1000424980	1/4 - 1/2 Mile SW
C22	WALOG1000424983	1/4 - 1/2 Mile SW
C23	WALOG1000424982	1/4 - 1/2 Mile SW
C24	WALOG1000425040	1/4 - 1/2 Mile SW
C25	WALOG1000727597	1/4 - 1/2 Mile SW
C26	WALOG1000727596	1/4 - 1/2 Mile SW
C27	WALOG1000727599	1/4 - 1/2 Mile SW
C28	WALOG1000727598	1/4 - 1/2 Mile SW
C29	WALOG1000727595	1/4 - 1/2 Mile SW
C30	WALOG1000425042	1/4 - 1/2 Mile SW
C31	WALOG1000425041	1/4 - 1/2 Mile SW
C32	WALOG1000727594	1/4 - 1/2 Mile SW
C33	WALOG1000425043	1/4 - 1/2 Mile SW
34	WALOG1000272189	1/4 - 1/2 Mile NW
D36	WALOG1000272195	1/4 - 1/2 Mile East
37	WA1100000020140	1/4 - 1/2 Mile SSW
40	WALOG1000103117	1/2 - 1 Mile SSE
41	WALOG1000102809	1/2 - 1 Mile SW
F42	WALOG1000259356	1/2 - 1 Mile ESE
F43	WALOG1000259357	1/2 - 1 Mile ESE
F44	WALOG1000259355	1/2 - 1 Mile ESE
F45	WALOG1000100291	1/2 - 1 Mile ESE
F46	WALOG1000259354	1/2 - 1 Mile ESE
F47	WALOG1000280168	1/2 - 1 Mile ESE
F48	WALOG1000595534	1/2 - 1 Mile ESE
F49	WALOG1000655541	1/2 - 1 Mile ESE
F50	WALOG1000259358	1/2 - 1 Mile ESE
F51	WALOG1000259359	1/2 - 1 Mile ESE
F52	WALOG1000280167	1/2 - 1 Mile ESE
G54	WALOG1000769539	1/2 - 1 Mile WSW
G55	WALOG1000769540	1/2 - 1 Mile WSW
H56	WALOG1000383889	1/2 - 1 Mile North
H57	WALOG1000383890	1/2 - 1 Mile North
H58	WALOG1000383926	1/2 - 1 Mile North
H59	WALOG1000383888	1/2 - 1 Mile North
H60	WALOG1000272188	1/2 - 1 Mile North
H61	WALOG1000349278	1/2 - 1 Mile North
H62	WALOG1000350634	1/2 - 1 Mile North

GEOCHECK® - PHYSICAL SETTING SOURCE SUMMARY

STATE DATABASE WELL INFORMATION

MAP ID	WELL ID	LOCATION FROM TP
H63	WALOG1000511840	1/2 - 1 Mile North
H64	WALOG1000568461	1/2 - 1 Mile North
H65	WALOG1000511839	1/2 - 1 Mile North
H66	WALOG1000383927	1/2 - 1 Mile North
H67	WALOG1000383928	1/2 - 1 Mile North
I68	WALOG1000099694	1/2 - 1 Mile ENE
I69	WALOG1000101154	1/2 - 1 Mile ENE
70	WA1100000015441	1/2 - 1 Mile NNW
71	WALOG1000221544	1/2 - 1 Mile WNW
J72	WALOG1000720599	1/2 - 1 Mile NNW
J73	WALOG1000100851	1/2 - 1 Mile NNW
J74	WALOG1000720633	1/2 - 1 Mile NNW
K78	WA1100000024291	1/2 - 1 Mile North
K79	WA1100000024292	1/2 - 1 Mile North
K80	WA1100000024290	1/2 - 1 Mile North
81	WALOG1000231834	1/2 - 1 Mile SE
84	WALOG1000103472	1/2 - 1 Mile ESE
85	WALOG1000272196	1/2 - 1 Mile SW
88	WALOG1000396596	1/2 - 1 Mile South
N91	WALOG1000178220	1/2 - 1 Mile East
N92	WALOG1000178221	1/2 - 1 Mile East
N93	WALOG1000101722	1/2 - 1 Mile East
N94	WALOG1000178219	1/2 - 1 Mile East
N95	WALOG1000738783	1/2 - 1 Mile East
N96	WALOG1000812608	1/2 - 1 Mile East
N97	WALOG1000178222	1/2 - 1 Mile East
N98	WALOG1000738773	1/2 - 1 Mile East
O99	WALOG1000100576	1/2 - 1 Mile NE
P100	WALOG1000538467	1/2 - 1 Mile SSE
P101	WALOG1000221284	1/2 - 1 Mile SSE
P102	WALOG1000220954	1/2 - 1 Mile SSE
P103	WALOG1000538468	1/2 - 1 Mile SSE
P104	WALOG1000663534	1/2 - 1 Mile SSE
P105	WALOG1000663533	1/2 - 1 Mile SSE
P106	WALOG1000663512	1/2 - 1 Mile SSE
P107	WALOG1000663436	1/2 - 1 Mile SSE
P108	WALOG1000663458	1/2 - 1 Mile SSE
P109	WALOG1000663511	1/2 - 1 Mile SSE
Q112	WALOG1000794328	1/2 - 1 Mile ESE
Q113	WALOG1000794329	1/2 - 1 Mile ESE
Q114	WALOG1000794327	1/2 - 1 Mile ESE
Q115	WALOG1000783085	1/2 - 1 Mile ESE
Q116	WALOG1000794326	1/2 - 1 Mile ESE
Q117	WALOG1000794416	1/2 - 1 Mile ESE
Q118	WALOG1000794417	1/2 - 1 Mile ESE
Q119	WALOG1000794418	1/2 - 1 Mile ESE
Q120	WALOG1000794330	1/2 - 1 Mile ESE
Q121	WALOG1000794331	1/2 - 1 Mile ESE
Q122	WALOG1000794415	1/2 - 1 Mile ESE
R126	WALOG1000333722	1/2 - 1 Mile NW
R127	WALOG1000099996	1/2 - 1 Mile NW
S128	WA1100000005100	1/2 - 1 Mile WNW

GEOCHECK® - PHYSICAL SETTING SOURCE SUMMARY

STATE DATABASE WELL INFORMATION

MAP ID	WELL ID	LOCATION FROM TP
S129	WA1100000026159	1/2 - 1 Mile WNW
U131	WALOG1000304390	1/2 - 1 Mile West
U132	WALOG1000304391	1/2 - 1 Mile West
U133	WALOG1000304389	1/2 - 1 Mile West
U134	WALOG1000304387	1/2 - 1 Mile West
U135	WALOG1000304388	1/2 - 1 Mile West
U136	WALOG1000304392	1/2 - 1 Mile West
U137	WALOG1000304396	1/2 - 1 Mile West
U138	WALOG1000304397	1/2 - 1 Mile West
U139	WALOG1000304395	1/2 - 1 Mile West
U140	WALOG1000304393	1/2 - 1 Mile West
U141	WALOG1000304394	1/2 - 1 Mile West
V143	WALOG1000630808	1/2 - 1 Mile ENE
V144	WALOG1000630809	1/2 - 1 Mile ENE
V145	WALOG1000659849	1/2 - 1 Mile ENE
V146	WALOG1000630807	1/2 - 1 Mile ENE
V147	WALOG1000630803	1/2 - 1 Mile ENE
V148	WALOG1000630802	1/2 - 1 Mile ENE
V149	WALOG1000630806	1/2 - 1 Mile ENE
V150	WALOG1000660019	1/2 - 1 Mile ENE
V151	WALOG1000669378	1/2 - 1 Mile ENE
V152	WALOG1000660010	1/2 - 1 Mile ENE
V153	WALOG1000659850	1/2 - 1 Mile ENE
V154	WALOG1000659954	1/2 - 1 Mile ENE
W155	WALOG1000102332	1/2 - 1 Mile NNW
W156	WALOG1000103783	1/2 - 1 Mile NNW
T157	WALOG1000199772	1/2 - 1 Mile WSW
T158	WALOG1000220691	1/2 - 1 Mile WSW
T159	WALOG1000297078	1/2 - 1 Mile WSW
X160	WA1100000016308	1/2 - 1 Mile North
X161	WALOG1000683228	1/2 - 1 Mile North
X162	WALOG1000103451	1/2 - 1 Mile North
X163	WALOG1000098864	1/2 - 1 Mile North
X164	WALOG1000497011	1/2 - 1 Mile North
X165	WALOG1000568469	1/2 - 1 Mile North
X166	WALOG1000497012	1/2 - 1 Mile North
Y169	WALOG1000099570	1/2 - 1 Mile WNW
Y170	WALOG1000102208	1/2 - 1 Mile WNW
Z171	WALOG1000767086	1/2 - 1 Mile NNE
Z172	WALOG1000732849	1/2 - 1 Mile NNE
Z173	WALOG1000732848	1/2 - 1 Mile NNE
Z174	WALOG1000767089	1/2 - 1 Mile NNE
Z175	WALOG1000767088	1/2 - 1 Mile NNE
Z176	WALOG1000767087	1/2 - 1 Mile NNE
Z177	WALOG1000732847	1/2 - 1 Mile NNE
Z178	WALOG1000732843	1/2 - 1 Mile NNE
Z179	WALOG1000732842	1/2 - 1 Mile NNE
Z180	WALOG1000732841	1/2 - 1 Mile NNE
Z181	WALOG1000732846	1/2 - 1 Mile NNE
Z182	WALOG1000732845	1/2 - 1 Mile NNE
Z183	WALOG1000732844	1/2 - 1 Mile NNE
Z184	WALOG1000767099	1/2 - 1 Mile NNE

STATE DATABASE WELL INFORMATION

MAP ID	WELL ID	LOCATION FROM TP
Z185	WALOG1000767100	1/2 - 1 Mile NNE
Z186	WALOG1000767101	1/2 - 1 Mile NNE
Z187	WALOG1000767096	1/2 - 1 Mile NNE
Z188	WALOG1000767097	1/2 - 1 Mile NNE
Z189	WALOG1000767098	1/2 - 1 Mile NNE
Z190	WALOG1000767102	1/2 - 1 Mile NNE
Z191	WALOG1000767092	1/2 - 1 Mile NNE
Z192	WALOG1000767091	1/2 - 1 Mile NNE
Z193	WALOG1000767090	1/2 - 1 Mile NNE
Z194	WALOG1000767095	1/2 - 1 Mile NNE
Z195	WALOG1000767094	1/2 - 1 Mile NNE
Z196	WALOG1000767093	1/2 - 1 Mile NNE
Z197	WALOG1000732840	1/2 - 1 Mile NNE
Z198	WALOG1000298232	1/2 - 1 Mile NNE
Z199	WALOG1000180703	1/2 - 1 Mile NNE
Z200	WALOG1000180702	1/2 - 1 Mile NNE
Z201	WALOG1000298235	1/2 - 1 Mile NNE
Z202	WALOG1000298234	1/2 - 1 Mile NNE
Z203	WALOG1000298233	1/2 - 1 Mile NNE
Z204	WALOG1000180701	1/2 - 1 Mile NNE
Z205	WALOG1000180697	1/2 - 1 Mile NNE
Z206	WALOG1000180558	1/2 - 1 Mile NNE
Z207	WALOG1000180557	1/2 - 1 Mile NNE
Z208	WALOG1000180700	1/2 - 1 Mile NNE
Z209	WALOG1000180699	1/2 - 1 Mile NNE
Z210	WALOG1000180698	1/2 - 1 Mile NNE
Z211	WALOG1000732836	1/2 - 1 Mile NNE
Z212	WALOG1000732835	1/2 - 1 Mile NNE
Z213	WALOG1000732834	1/2 - 1 Mile NNE
Z214	WALOG1000732839	1/2 - 1 Mile NNE
Z215	WALOG1000732838	1/2 - 1 Mile NNE
Z216	WALOG1000732837	1/2 - 1 Mile NNE
Z217	WALOG1000732833	1/2 - 1 Mile NNE
Z218	WALOG1000657663	1/2 - 1 Mile NNE
Z219	WALOG1000298237	1/2 - 1 Mile NNE
Z220	WALOG1000298236	1/2 - 1 Mile NNE
Z221	WALOG1000732832	1/2 - 1 Mile NNE
Z222	WALOG1000657676	1/2 - 1 Mile NNE
Z223	WALOG1000657675	1/2 - 1 Mile NNE
Z224	WALOG1000767103	1/2 - 1 Mile NNE
Z225	WALOG1000767134	1/2 - 1 Mile NNE
Z226	WALOG1000767133	1/2 - 1 Mile NNE
Z227	WALOG1000767135	1/2 - 1 Mile NNE
Z228	WALOG1000767137	1/2 - 1 Mile NNE
Z229	WALOG1000767136	1/2 - 1 Mile NNE
Z230	WALOG1000767132	1/2 - 1 Mile NNE
Z231	WALOG1000767128	1/2 - 1 Mile NNE
Z232	WALOG1000767127	1/2 - 1 Mile NNE
Z233	WALOG1000767129	1/2 - 1 Mile NNE
Z234	WALOG1000767131	1/2 - 1 Mile NNE
Z235	WALOG1000767130	1/2 - 1 Mile NNE
Z236	WALOG1000767138	1/2 - 1 Mile NNE

STATE DATABASE WELL INFORMATION

MAP ID	WELL ID	LOCATION FROM TP
Z237	WALOG1000767146	1/2 - 1 Mile NNE
Z238	WALOG1000767145	1/2 - 1 Mile NNE
Z239	WALOG1000767147	1/2 - 1 Mile NNE
Z240	WALOG1000767149	1/2 - 1 Mile NNE
Z241	WALOG1000767148	1/2 - 1 Mile NNE
Z242	WALOG1000767144	1/2 - 1 Mile NNE
Z243	WALOG1000767140	1/2 - 1 Mile NNE
Z244	WALOG1000767139	1/2 - 1 Mile NNE
Z245	WALOG1000767141	1/2 - 1 Mile NNE
Z246	WALOG1000767143	1/2 - 1 Mile NNE
Z247	WALOG1000767142	1/2 - 1 Mile NNE
Z248	WALOG1000767111	1/2 - 1 Mile NNE
Z249	WALOG1000767110	1/2 - 1 Mile NNE
Z250	WALOG1000767112	1/2 - 1 Mile NNE
Z251	WALOG1000767114	1/2 - 1 Mile NNE
Z252	WALOG1000767113	1/2 - 1 Mile NNE
Z253	WALOG1000767109	1/2 - 1 Mile NNE
Z254	WALOG1000767105	1/2 - 1 Mile NNE
Z255	WALOG1000767104	1/2 - 1 Mile NNE
Z256	WALOG1000767106	1/2 - 1 Mile NNE
Z257	WALOG1000767108	1/2 - 1 Mile NNE
Z258	WALOG1000767107	1/2 - 1 Mile NNE
Z259	WALOG1000767115	1/2 - 1 Mile NNE
Z260	WALOG1000767123	1/2 - 1 Mile NNE
Z261	WALOG1000767122	1/2 - 1 Mile NNE
Z262	WALOG1000767124	1/2 - 1 Mile NNE
Z263	WALOG1000767126	1/2 - 1 Mile NNE
Z264	WALOG1000767125	1/2 - 1 Mile NNE
Z265	WALOG1000767121	1/2 - 1 Mile NNE
Z266	WALOG1000767117	1/2 - 1 Mile NNE
Z267	WALOG1000767116	1/2 - 1 Mile NNE
Z268	WALOG1000767118	1/2 - 1 Mile NNE
Z269	WALOG1000767120	1/2 - 1 Mile NNE
Z270	WALOG1000767119	1/2 - 1 Mile NNE
271	WALOG1000403062	1/2 - 1 Mile SSE
AA272	WALOG1000616590	1/2 - 1 Mile ESE
AA273	WALOG1000638580	1/2 - 1 Mile ESE
AB274	WALOG1000386226	1/2 - 1 Mile NNW
AB275	WALOG1000305040	1/2 - 1 Mile NNW
AB276	WALOG1000596428	1/2 - 1 Mile NNW
AB277	WALOG1000386227	1/2 - 1 Mile NNW
AC278	WALOG1000102815	1/2 - 1 Mile SW
AC279	WALOG1000102802	1/2 - 1 Mile SW
283	WA1100000012636	1/2 - 1 Mile South
AD284	WA1100000022839	1/2 - 1 Mile SSW
286	WA1100000027110	1/2 - 1 Mile NW
AG291	WALOG1000423218	1/2 - 1 Mile NNE
AG292	WALOG1000423217	1/2 - 1 Mile NNE
AG293	WALOG1000423219	1/2 - 1 Mile NNE
AG294	WALOG1000423221	1/2 - 1 Mile NNE
AG295	WALOG1000423220	1/2 - 1 Mile NNE
AG296	WALOG1000423185	1/2 - 1 Mile NNE

GEOCHECK® - PHYSICAL SETTING SOURCE SUMMARY

STATE DATABASE WELL INFORMATION

MAP ID	WELL ID	LOCATION FROM TP
AG297	WALOG1000423184	1/2 - 1 Mile NNE
AG298	WALOG1000423186	1/2 - 1 Mile NNE
AG299	WALOG1000423188	1/2 - 1 Mile NNE
AG300	WALOG1000423187	1/2 - 1 Mile NNE
AG301	WALOG1000423222	1/2 - 1 Mile NNE
AG302	WALOG1000423225	1/2 - 1 Mile NNE
AG303	WALOG1000423224	1/2 - 1 Mile NNE
AG304	WALOG1000423223	1/2 - 1 Mile NNE
AE305	WALOG1000179258	1/2 - 1 Mile South
AE306	WALOG1000179259	1/2 - 1 Mile South
AE307	WALOG1000100609	1/2 - 1 Mile South
AE308	WALOG1000179257	1/2 - 1 Mile South
AE309	WALOG1000628045	1/2 - 1 Mile South
AE310	WALOG1000663571	1/2 - 1 Mile South
AE311	WALOG1000628044	1/2 - 1 Mile South
AE312	WALOG1000327316	1/2 - 1 Mile South
AE313	WALOG1000628021	1/2 - 1 Mile South
AE314	WALOG1000663606	1/2 - 1 Mile South
AE315	WALOG1000179261	1/2 - 1 Mile South
AE316	WALOG1000179260	1/2 - 1 Mile South
AE317	WALOG1000179262	1/2 - 1 Mile South
AE318	WALOG1000663608	1/2 - 1 Mile South
AE319	WALOG1000257668	1/2 - 1 Mile South
AE320	WA1100000012637	1/2 - 1 Mile South
AF321	WALOG1000218966	1/2 - 1 Mile North
AH322	WA1100000006919	1/2 - 1 Mile NNW
323	WALOG1000301660	1/2 - 1 Mile NW
AH324	WALOG1000395186	1/2 - 1 Mile NNW
AH325	WALOG1000395192	1/2 - 1 Mile NNW
AH326	WALOG1000395194	1/2 - 1 Mile NNW
AH327	WALOG1000395195	1/2 - 1 Mile NNW
AH328	WALOG1000395196	1/2 - 1 Mile NNW
AH329	WALOG1000395193	1/2 - 1 Mile NNW
AI330	WALOG1000644869	1/2 - 1 Mile SSE
AI331	WALOG1000644868	1/2 - 1 Mile SSE
AI332	WALOG1000725823	1/2 - 1 Mile SSE
AI333	WALOG1000688448	1/2 - 1 Mile SSE
AI334	WALOG1000614893	1/2 - 1 Mile SSE
AI335	WALOG1000101518	1/2 - 1 Mile SSE
AI336	WALOG1000603150	1/2 - 1 Mile SSE
AI337	WALOG1000614808	1/2 - 1 Mile SSE
AI338	WA1100000012016	1/2 - 1 Mile SSE
339	WA1100000000005	1/2 - 1 Mile SSW
340	WA1100000015594	1/2 - 1 Mile SSE
342	WALOG1000103349	1/2 - 1 Mile ESE

PHYSICAL SETTING SOURCE MAP - 6661723.2s

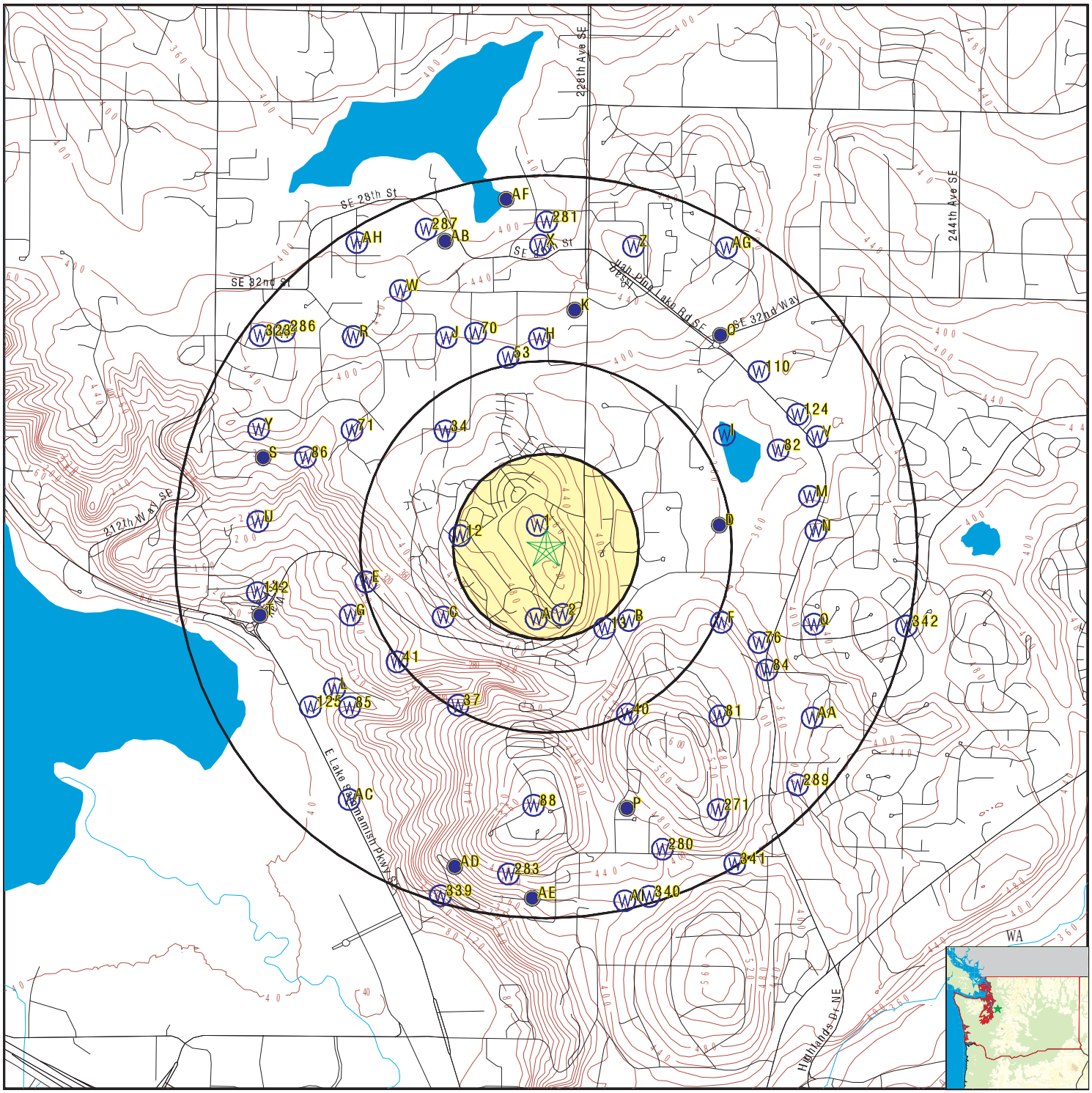

- County Boundary
- Major Roads
- Contour Lines
- Earthquake epicenter, Richter 5 or greater
- Water Wells
- Public Water Supply Wells
- Cluster of Multiple Icons

- Groundwater Flow Direction
- GI Indeterminate Groundwater Flow at Location
- GV Groundwater Flow Varies at Location
- HD Closest Hydrogeological Data
- Oil, gas or related wells

SITE NAME:	Issaquah High School	CLIENT:	Associated Earth Sciences Inc.
ADDRESS:	4221 228th Avenue SE Issaquah WA 98029	CONTACT:	Ken Jennings
LAT/LONG:	47.571055 / 122.037949	INQUIRY #:	6661723.2s
		DATE:	September 15, 2021 12:21 pm

Copyright © 2021 EDR, Inc. © 2015 TomTom Rel. 2015.

GEOCHECK® - PHYSICAL SETTING SOURCE MAP FINDINGS

Map ID
Direction
Distance
Elevation | Database | EDR ID Number

1
NNW
0 - 1/8 Mile
Lower

WA WELLS **WALOG1000221649**

Database:	Ecology Well Logs	Well Log ID:	290047
Well Tag:	Not Reported	Project Tag:	Not Reported
Notice of Intent #:	Not Reported	Date Received:	Not Reported
Diameter:	0	Casing Depth:	210
Well Completion:	Not Reported	Well Owner:	Providence Heights
Well Type:	Water	Driller #:	Not Reported
Static Level:	0	Flow Rate (GPM):	0
Flow Type:	Not Reported	PSI:	0
Well Test:	Not Reported	Water Reclamation #:	8

2
SSE
1/8 - 1/4 Mile
Lower

WA WELLS **WA1100000033082**

Database:	Water Wells	PWS ID:	SP410
Source #:	03	Source Name:	HANS JENSEN
Source Status:	Inactive	Source Type:	Ground Water - Well
Source Use:	Permanent	Date Source Effective:	02/12/1992
Date Source Inactive:	03/21/1996	Water Resource Inventory Area:	Cedar-Sammamish
Well Depth:	30	Source Susceptibility:	Not Reported
System Name:	LAKE SAMMAMISH STATE PARK	Public Water System Group:	A
System Type:	Transient Non-Community water system		
Full Time Res Pop:	2	Total Population Served:	2342
Total Connections:	2	PWS Status:	Inactive
Residential Connections:	1	DOE Well Tag:	Not Reported
Capacity (GPM):	7	Influenced by Droughts:	Not Reported
Influenced by Flooding:	Not Reported	Influenced by Surface Water:	U

A3
South
1/8 - 1/4 Mile
Lower

WA WELLS **WALOG1000300099**

Database:	Ecology Well Logs	Well Log ID:	380989
Well Tag:	Not Reported	Project Tag:	Not Reported
Notice of Intent #:	S023455	Date Received:	08-JUN-04
Diameter:	2	Casing Depth:	14
Well Completion:	14-MAY-04	Well Owner:	Trinity Lutheran Bible College
Well Type:	Resource Protection	Driller #:	Not Reported
Static Level:	0	Flow Rate (GPM):	0
Flow Type:	Not Reported	PSI:	0
Well Test:	Not Reported	Water Reclamation #:	8

GEOCHECK® - PHYSICAL SETTING SOURCE MAP FINDINGS

Map ID
Direction
Distance
Elevation | Database | EDR ID Number

A4
South
1/8 - 1/4 Mile
Lower

WA WELLS **WALOG1000718876**

Database:	Ecology Well Logs	Well Log ID:	1563123
Well Tag:	Not Reported	Project Tag:	1
Notice of Intent #:	AE36531	Date Received:	15-APR-16
Diameter:	8	Casing Depth:	35
Well Completion:	21-MAR-16	Well Owner:	Murray Franklyn Comp
Well Type:	Decommisioning	Driller #:	1815
Static Level:	0	Flow Rate (GPM):	0
Flow Type:	Dry Hole	PSI:	0
Well Test:	Not Reported	Water Reclamation #:	8

A5
South
1/8 - 1/4 Mile
Lower

WA WELLS **WALOG1000300097**

Database:	Ecology Well Logs	Well Log ID:	380987
Well Tag:	Not Reported	Project Tag:	Not Reported
Notice of Intent #:	S023455	Date Received:	08-JUN-04
Diameter:	2	Casing Depth:	15
Well Completion:	14-MAY-04	Well Owner:	Trinity Lutheran Bible College
Well Type:	Resource Protection	Driller #:	Not Reported
Static Level:	0	Flow Rate (GPM):	0
Flow Type:	Not Reported	PSI:	0
Well Test:	Not Reported	Water Reclamation #:	8

A6
South
1/8 - 1/4 Mile
Lower

WA WELLS **WALOG1000300098**

Database:	Ecology Well Logs	Well Log ID:	380988
Well Tag:	Not Reported	Project Tag:	Not Reported
Notice of Intent #:	S023455	Date Received:	08-JUN-04
Diameter:	2	Casing Depth:	14
Well Completion:	14-MAY-04	Well Owner:	Trinity Lutheran Bible College
Well Type:	Resource Protection	Driller #:	Not Reported
Static Level:	0	Flow Rate (GPM):	0
Flow Type:	Not Reported	PSI:	0
Well Test:	Not Reported	Water Reclamation #:	8

A7
South
1/8 - 1/4 Mile
Lower

WA WELLS **WALOG1000719026**

Database:	Ecology Well Logs	Well Log ID:	1563274
Well Tag:	Not Reported	Project Tag:	1
Notice of Intent #:	SE57790	Date Received:	15-APR-16
Diameter:	8	Casing Depth:	35

Well Completion:	21-MAR-16	Well Owner:	Murray Franklyn Comp
Well Type:	Resource Protection	Driller #:	1815
Static Level:	0	Flow Rate (GPM):	0
Flow Type:	Dry Hole	PSI:	0
Well Test:	Not Reported	Water Reclamation #:	8

A8
South
1/8 - 1/4 Mile
Lower

WA WELLS **WALOG1000719027**

Database:	Ecology Well Logs	Well Log ID:	1563275
Well Tag:	Not Reported	Project Tag:	2
Notice of Intent #:	SE57790	Date Received:	15-APR-16
Diameter:	8	Casing Depth:	35
Well Completion:	21-MAR-16	Well Owner:	Murray Franklyn Comp
Well Type:	Resource Protection	Driller #:	1815
Static Level:	0	Flow Rate (GPM):	0
Flow Type:	Dry Hole	PSI:	0
Well Test:	Not Reported	Water Reclamation #:	8

A9
South
1/8 - 1/4 Mile
Lower

WA WELLS **WALOG1000718879**

Database:	Ecology Well Logs	Well Log ID:	1563126
Well Tag:	Not Reported	Project Tag:	3
Notice of Intent #:	AE36531	Date Received:	15-APR-16
Diameter:	8	Casing Depth:	15
Well Completion:	21-MAR-16	Well Owner:	Murray Franklyn Comp
Well Type:	Decommisioning	Driller #:	1815
Static Level:	0	Flow Rate (GPM):	0
Flow Type:	Dry Hole	PSI:	0
Well Test:	Not Reported	Water Reclamation #:	8

A10
South
1/8 - 1/4 Mile
Lower

WA WELLS **WALOG1000718877**

Database:	Ecology Well Logs	Well Log ID:	1563124
Well Tag:	Not Reported	Project Tag:	2
Notice of Intent #:	AE36531	Date Received:	15-APR-16
Diameter:	8	Casing Depth:	35
Well Completion:	21-MAR-16	Well Owner:	Murray Franklyn Comp
Well Type:	Decommisioning	Driller #:	1815
Static Level:	0	Flow Rate (GPM):	0
Flow Type:	Dry Hole	PSI:	0
Well Test:	Not Reported	Water Reclamation #:	8

GEOCHECK® - PHYSICAL SETTING SOURCE MAP FINDINGS

Map ID
Direction
Distance
Elevation | Database | EDR ID Number

A11
South
1/8 - 1/4 Mile
Lower

WA WELLS **WALOG1000718878**

Database:	Ecology Well Logs	Well Log ID:	1563125
Well Tag:	Not Reported	Project Tag:	3
Notice of Intent #:	SE57790	Date Received:	15-APR-16
Diameter:	8	Casing Depth:	15
Well Completion:	21-MAR-16	Well Owner:	Murray Franklyn Comp
Well Type:	Resource Protection	Driller #:	1815
Static Level:	0	Flow Rate (GPM):	0
Flow Type:	Dry Hole	PSI:	0
Well Test:	Not Reported	Water Reclamation #:	8

12
West
1/8 - 1/4 Mile
Lower

FED USGS **USGS40001262847**

Organization ID:	USGS-WA		
Organization Name:	USGS Washington Water Science Center		
Monitor Location:	24N/06E-16A01	Type:	Well
Description:	Not Reported	HUC:	17110012
Drainage Area:	Not Reported	Drainage Area Units:	Not Reported
Contrib Drainage Area:	Not Reported	Contrib Drainage Area Unts:	Not Reported
Aquifer:	Not Reported	Formation Type:	Not Reported
Aquifer Type:	Not Reported	Construction Date:	19580101
Well Depth:	210	Well Depth Units:	ft
Well Hole Depth:	Not Reported	Well Hole Depth Units:	Not Reported

---

13
SE
1/4 - 1/2 Mile
Lower

FED USGS **USGS40001262681**

Organization ID:	USGS-WA		
Organization Name:	USGS Washington Water Science Center		
Monitor Location:	24N/06E-10E01	Type:	Well
Description:	Not Reported	HUC:	17110012
Drainage Area:	Not Reported	Drainage Area Units:	Not Reported
Contrib Drainage Area:	Not Reported	Contrib Drainage Area Unts:	Not Reported
Aquifer:	Not Reported	Formation Type:	Not Reported
Aquifer Type:	Not Reported	Construction Date:	19471201
Well Depth:	144	Well Depth Units:	ft
Well Hole Depth:	Not Reported	Well Hole Depth Units:	Not Reported

Ground water levels,Number of Measurements:	1	Level reading date:	1947-12-01
Feet below surface:	119	Feet to sea level:	Not Reported
Note:	Not Reported		

Map ID
Direction
Distance
Elevation

	Database	EDR ID Number
B14 **SE** **1/4 - 1/2 Mile** **Lower**	**WA WELLS**	**WALOG1000180559**

Database:	Ecology Well Logs	Well Log ID:	205302
Well Tag:	Not Reported	Project Tag:	Not Reported
Notice of Intent #:	Not Reported	Date Received:	30-APR-92
Diameter:	0	Casing Depth:	0
Well Completion:	26-MAR-92	Well Owner:	Sunny Hills Estates
Well Type:	Resource Protection	Driller #:	Not Reported
Static Level:	0	Flow Rate (GPM):	0
Flow Type:	Not Reported	PSI:	0
Well Test:	Not Reported	Water Reclamation #:	8

B15 **SE** **1/4 - 1/2 Mile** **Lower**	**WA WELLS**	**WALOG1000180560**

Database:	Ecology Well Logs	Well Log ID:	205303
Well Tag:	Not Reported	Project Tag:	Not Reported
Notice of Intent #:	Not Reported	Date Received:	30-APR-92
Diameter:	0	Casing Depth:	0
Well Completion:	30-MAR-92	Well Owner:	Sunny Hills Estates
Well Type:	Resource Protection	Driller #:	Not Reported
Static Level:	0	Flow Rate (GPM):	0
Flow Type:	Not Reported	PSI:	0
Well Test:	Not Reported	Water Reclamation #:	8

C16 **SW** **1/4 - 1/2 Mile** **Lower**	**WA WELLS**	**WALOG1000424985**

Database:	Ecology Well Logs	Well Log ID:	549013
Well Tag:	Not Reported	Project Tag:	Not Reported
Notice of Intent #:	AE03761	Date Received:	18-SEP-08
Diameter:	6	Casing Depth:	10
Well Completion:	14-AUG-08	Well Owner:	Steven Kim
Well Type:	Decommisioning	Driller #:	Not Reported
Static Level:	0	Flow Rate (GPM):	0
Flow Type:	Not Reported	PSI:	0
Well Test:	Not Reported	Water Reclamation #:	8

C17 **SW** **1/4 - 1/2 Mile** **Lower**	**WA WELLS**	**WALOG1000424984**

Database:	Ecology Well Logs	Well Log ID:	549012
Well Tag:	Not Reported	Project Tag:	Not Reported
Notice of Intent #:	AE03761	Date Received:	18-SEP-08
Diameter:	6	Casing Depth:	10

Well Completion:	14-AUG-08	Well Owner:	Steven Kim
Well Type:	Decommisioning	Driller #:	Not Reported
Static Level:	0	Flow Rate (GPM):	0
Flow Type:	Not Reported	PSI:	0
Well Test:	Not Reported	Water Reclamation #:	8

C18
SW
1/4 - 1/2 Mile
Lower

WA WELLS **WALOG1000425039**

Database:	Ecology Well Logs	Well Log ID:	549072
Well Tag:	Not Reported	Project Tag:	Not Reported
Notice of Intent #:	SE02828	Date Received:	18-SEP-08
Diameter:	6	Casing Depth:	7.5
Well Completion:	14-AUG-08	Well Owner:	Steven Kim
Well Type:	Resource Protection	Driller #:	Not Reported
Static Level:	0	Flow Rate (GPM):	0
Flow Type:	Not Reported	PSI:	0
Well Test:	Not Reported	Water Reclamation #:	8

C19
SW
1/4 - 1/2 Mile
Lower

WA WELLS **WALOG1000425038**

Database:	Ecology Well Logs	Well Log ID:	549071
Well Tag:	Not Reported	Project Tag:	Not Reported
Notice of Intent #:	SE02828	Date Received:	18-SEP-08
Diameter:	6	Casing Depth:	20
Well Completion:	14-AUG-08	Well Owner:	Steven Kim
Well Type:	Resource Protection	Driller #:	Not Reported
Static Level:	0	Flow Rate (GPM):	0
Flow Type:	Not Reported	PSI:	0
Well Test:	Not Reported	Water Reclamation #:	8

C20
SW
1/4 - 1/2 Mile
Lower

WA WELLS **WALOG1000424981**

Database:	Ecology Well Logs	Well Log ID:	549009
Well Tag:	Not Reported	Project Tag:	Not Reported
Notice of Intent #:	AE03761	Date Received:	18-SEP-08
Diameter:	6	Casing Depth:	7.5
Well Completion:	14-AUG-08	Well Owner:	Steven Kim
Well Type:	Decommisioning	Driller #:	Not Reported
Static Level:	0	Flow Rate (GPM):	0
Flow Type:	Not Reported	PSI:	0
Well Test:	Not Reported	Water Reclamation #:	8

Map ID
Direction
Distance
Elevation

	Database	EDR ID Number
C21 **SW** **1/4 - 1/2 Mile** **Lower**	**WA WELLS**	**WALOG1000424980**

Database:	Ecology Well Logs	Well Log ID:	549008
Well Tag:	Not Reported	Project Tag:	Not Reported
Notice of Intent #:	AE03761	Date Received:	18-SEP-08
Diameter:	6	Casing Depth:	20
Well Completion:	14-AUG-08	Well Owner:	Steven Kim
Well Type:	Decommisioning	Driller #:	Not Reported
Static Level:	0	Flow Rate (GPM):	0
Flow Type:	Not Reported	PSI:	0
Well Test:	Not Reported	Water Reclamation #:	8

	Database	EDR ID Number
C22 **SW** **1/4 - 1/2 Mile** **Lower**	**WA WELLS**	**WALOG1000424983**

Database:	Ecology Well Logs	Well Log ID:	549011
Well Tag:	Not Reported	Project Tag:	Not Reported
Notice of Intent #:	AE03761	Date Received:	18-SEP-08
Diameter:	6	Casing Depth:	10
Well Completion:	14-AUG-08	Well Owner:	Steven Kim
Well Type:	Decommisioning	Driller #:	Not Reported
Static Level:	0	Flow Rate (GPM):	0
Flow Type:	Not Reported	PSI:	0
Well Test:	Not Reported	Water Reclamation #:	8

	Database	EDR ID Number
C23 **SW** **1/4 - 1/2 Mile** **Lower**	**WA WELLS**	**WALOG1000424982**

Database:	Ecology Well Logs	Well Log ID:	549010
Well Tag:	Not Reported	Project Tag:	Not Reported
Notice of Intent #:	AE03761	Date Received:	18-SEP-08
Diameter:	6	Casing Depth:	10
Well Completion:	14-AUG-08	Well Owner:	Steven Kim
Well Type:	Decommisioning	Driller #:	Not Reported
Static Level:	0	Flow Rate (GPM):	0
Flow Type:	Not Reported	PSI:	0
Well Test:	Not Reported	Water Reclamation #:	8

	Database	EDR ID Number
C24 **SW** **1/4 - 1/2 Mile** **Lower**	**WA WELLS**	**WALOG1000425040**

Database:	Ecology Well Logs	Well Log ID:	549073
Well Tag:	Not Reported	Project Tag:	Not Reported
Notice of Intent #:	SE02828	Date Received:	18-SEP-08
Diameter:	6	Casing Depth:	10

Well Completion:	14-AUG-08	Well Owner:	Steven Kim
Well Type:	Resource Protection	Driller #:	Not Reported
Static Level:	0	Flow Rate (GPM):	0
Flow Type:	Not Reported	PSI:	0
Well Test:	Not Reported	Water Reclamation #:	8

C25
SW
1/4 - 1/2 Mile
Lower

WA WELLS **WALOG1000727597**

Database:	Ecology Well Logs	Well Log ID:	1573591
Well Tag:	Not Reported	Project Tag:	Not Reported
Notice of Intent #:	SE58829	Date Received:	19-JUL-16
Diameter:	5	Casing Depth:	20
Well Completion:	12-JUL-16	Well Owner:	Adkins
Well Type:	Resource Protection	Driller #:	3123
Static Level:	0	Flow Rate (GPM):	0
Flow Type:	Dry Hole	PSI:	0
Well Test:	Not Reported	Water Reclamation #:	8

C26
SW
1/4 - 1/2 Mile
Lower

WA WELLS **WALOG1000727596**

Database:	Ecology Well Logs	Well Log ID:	1573590
Well Tag:	Not Reported	Project Tag:	Not Reported
Notice of Intent #:	SE58829	Date Received:	19-JUL-16
Diameter:	5	Casing Depth:	20
Well Completion:	12-JUL-16	Well Owner:	Adkins
Well Type:	Resource Protection	Driller #:	3123
Static Level:	0	Flow Rate (GPM):	0
Flow Type:	Dry Hole	PSI:	0
Well Test:	Not Reported	Water Reclamation #:	8

C27
SW
1/4 - 1/2 Mile
Lower

WA WELLS **WALOG1000727599**

Database:	Ecology Well Logs	Well Log ID:	1573593
Well Tag:	Not Reported	Project Tag:	Not Reported
Notice of Intent #:	AE38091	Date Received:	19-JUL-16
Diameter:	5	Casing Depth:	20
Well Completion:	12-JUL-16	Well Owner:	Adkins
Well Type:	Decommisioning	Driller #:	3123
Static Level:	0	Flow Rate (GPM):	0
Flow Type:	Dry Hole	PSI:	0
Well Test:	Not Reported	Water Reclamation #:	8

Map ID
Direction
Distance
Elevation

	Database	EDR ID Number
C28 **SW** **1/4 - 1/2 Mile** **Lower**	**WA WELLS**	**WALOG1000727598**

Database:	Ecology Well Logs	Well Log ID:	1573592
Well Tag:	Not Reported	Project Tag:	Not Reported
Notice of Intent #:	AE38091	Date Received:	19-JUL-16
Diameter:	5	Casing Depth:	20
Well Completion:	12-JUL-16	Well Owner:	Adkins
Well Type:	Decommisioning	Driller #:	3123
Static Level:	0	Flow Rate (GPM):	0
Flow Type:	Dry Hole	PSI:	0
Well Test:	Not Reported	Water Reclamation #:	8

	Database	EDR ID Number
C29 **SW** **1/4 - 1/2 Mile** **Lower**	**WA WELLS**	**WALOG1000727595**

Database:	Ecology Well Logs	Well Log ID:	1573589
Well Tag:	Not Reported	Project Tag:	Not Reported
Notice of Intent #:	AE38091	Date Received:	19-JUL-16
Diameter:	5	Casing Depth:	55
Well Completion:	12-JUL-16	Well Owner:	Adkins
Well Type:	Decommisioning	Driller #:	3123
Static Level:	0	Flow Rate (GPM):	0
Flow Type:	Dry Hole	PSI:	0
Well Test:	Not Reported	Water Reclamation #:	8

	Database	EDR ID Number
C30 **SW** **1/4 - 1/2 Mile** **Lower**	**WA WELLS**	**WALOG1000425042**

Database:	Ecology Well Logs	Well Log ID:	549075
Well Tag:	Not Reported	Project Tag:	Not Reported
Notice of Intent #:	SE02828	Date Received:	18-SEP-08
Diameter:	6	Casing Depth:	10
Well Completion:	14-AUG-08	Well Owner:	Steven Kim
Well Type:	Resource Protection	Driller #:	Not Reported
Static Level:	0	Flow Rate (GPM):	0
Flow Type:	Not Reported	PSI:	0
Well Test:	Not Reported	Water Reclamation #:	8

	Database	EDR ID Number
C31 **SW** **1/4 - 1/2 Mile** **Lower**	**WA WELLS**	**WALOG1000425041**

Database:	Ecology Well Logs	Well Log ID:	549074
Well Tag:	Not Reported	Project Tag:	Not Reported
Notice of Intent #:	SE02828	Date Received:	18-SEP-08
Diameter:	6	Casing Depth:	10

Well Completion:	14-AUG-08	Well Owner:	Steven Kim
Well Type:	Resource Protection	Driller #:	Not Reported
Static Level:	0	Flow Rate (GPM):	0
Flow Type:	Not Reported	PSI:	0
Well Test:	Not Reported	Water Reclamation #:	8

C32
SW
1/4 - 1/2 Mile
Lower

WA WELLS **WALOG1000727594**

Database:	Ecology Well Logs	Well Log ID:	1573588
Well Tag:	Not Reported	Project Tag:	Not Reported
Notice of Intent #:	SE58829	Date Received:	19-JUL-16
Diameter:	5	Casing Depth:	55
Well Completion:	12-JUL-16	Well Owner:	Adkins
Well Type:	Resource Protection	Driller #:	3123
Static Level:	0	Flow Rate (GPM):	0
Flow Type:	Dry Hole	PSI:	0
Well Test:	Not Reported	Water Reclamation #:	8

C33
SW
1/4 - 1/2 Mile
Lower

WA WELLS **WALOG1000425043**

Database:	Ecology Well Logs	Well Log ID:	549077
Well Tag:	Not Reported	Project Tag:	Not Reported
Notice of Intent #:	SE02828	Date Received:	18-SEP-08
Diameter:	6	Casing Depth:	10
Well Completion:	14-AUG-08	Well Owner:	Steven Kim
Well Type:	Resource Protection	Driller #:	Not Reported
Static Level:	0	Flow Rate (GPM):	0
Flow Type:	Not Reported	PSI:	0
Well Test:	Not Reported	Water Reclamation #:	8

34
NW
1/4 - 1/2 Mile
Lower

WA WELLS **WALOG1000272189**

Database:	Ecology Well Logs	Well Log ID:	349084
Well Tag:	Not Reported	Project Tag:	Not Reported
Notice of Intent #:	Not Reported	Date Received:	Not Reported
Diameter:	6	Casing Depth:	169
Well Completion:	09-JUL-69	Well Owner:	Jack Olsen
Well Type:	Water	Driller #:	Not Reported
Static Level:	0	Flow Rate (GPM):	0
Flow Type:	Not Reported	PSI:	0
Well Test:	Not Reported	Water Reclamation #:	8

Map ID
Direction
Distance
Elevation | Database | EDR ID Number

D35
East
1/4 - 1/2 Mile
Lower

FED USGS **USGS40001262249**

Organization ID:	USGS-WA		
Organization Name:	USGS Washington Water Science Center		
Monitor Location:	24N/06E-15C01	Type:	Well
Description:	Not Reported	HUC:	17110012
Drainage Area:	Not Reported	Drainage Area Units:	Not Reported
Contrib Drainage Area:	Not Reported	Contrib Drainage Area Unts:	Not Reported
Aquifer:	Not Reported	Formation Type:	Not Reported
Aquifer Type:	Not Reported	Construction Date:	19730126
Well Depth:	79	Well Depth Units:	ft
Well Hole Depth:	79	Well Hole Depth Units:	ft

Ground water levels,Number of Measurements:	2	Level reading date:	1990-07-17
Feet below surface:	19.69	Feet to sea level:	Not Reported
Note:	Not Reported		

Level reading date:	1973-01-26	Feet below surface:	20
Feet to sea level:	Not Reported	Note:	Not Reported

D36
East
1/4 - 1/2 Mile
Lower

WA WELLS **WALOG1000272195**

Database:	Ecology Well Logs	Well Log ID:	349090
Well Tag:	Not Reported	Project Tag:	Not Reported
Notice of Intent #:	Not Reported	Date Received:	Not Reported
Diameter:	6	Casing Depth:	79
Well Completion:	26-JAN-73	Well Owner:	Peter D Jarvis
Well Type:	Water	Driller #:	Not Reported
Static Level:	0	Flow Rate (GPM):	0
Flow Type:	Not Reported	PSI:	0
Well Test:	Not Reported	Water Reclamation #:	8

37
SSW
1/4 - 1/2 Mile
Lower

WA WELLS **WA1100000020140**

Database:	Water Wells	PWS ID:	48860
Source #:	01	Source Name:	Well 01
Source Status:	Inactive	Source Type:	Ground Water - Well
Source Use:	Permanent	Date Source Effective:	01/01/1970
Date Source Inactive:	04/01/1983	Water Resource Inventory Area:	Cedar-Sammamish
Well Depth:	11	Source Susceptibility:	Not Reported
System Name:	LUCE,H	Public Water System Group:	B
System Type:	Group B Water System	Full Time Res Pop:	8
Total Population Served:	8	Total Connections:	2
PWS Status:	Inactive	Residential Connections:	2
DOE Well Tag:	Not Reported	Capacity (GPM):	Not Reported
Influenced by Droughts:	Not Reported	Influenced by Flooding:	Not Reported
Influenced by Surface Water:	U		

Map ID
Direction
Distance
Elevation | Database | EDR ID Number

E38
WSW
1/4 - 1/2 Mile
Lower

FED USGS **USGS40001262758**

Organization ID:	USGS-WA		
Organization Name:	USGS Washington Water Science Center		
Monitor Location:	24N/06E-21F01	Type:	Well
Description:	Not Reported	HUC:	17110012
Drainage Area:	Not Reported	Drainage Area Units:	Not Reported
Contrib Drainage Area:	Not Reported	Contrib Drainage Area Unts:	Not Reported
Aquifer:	Not Reported	Formation Type:	Not Reported
Aquifer Type:	Not Reported	Construction Date:	Not Reported
Well Depth:	150	Well Depth Units:	ft
Well Hole Depth:	Not Reported	Well Hole Depth Units:	Not Reported

---

E39
West
1/4 - 1/2 Mile
Lower

FED USGS **USGS40001262769**

Organization ID:	USGS-WA		
Organization Name:	USGS Washington Water Science Center		
Monitor Location:	24N/06E-21F02	Type:	Well
Description:	Not Reported	HUC:	17110012
Drainage Area:	Not Reported	Drainage Area Units:	Not Reported
Contrib Drainage Area:	Not Reported	Contrib Drainage Area Unts:	Not Reported
Aquifer:	Not Reported	Formation Type:	Not Reported
Aquifer Type:	Not Reported	Construction Date:	19010101
Well Depth:	70	Well Depth Units:	ft
Well Hole Depth:	Not Reported	Well Hole Depth Units:	Not Reported

Ground water levels,Number of Measurements:	1	Level reading date:	1944-02-10
Feet below surface:	50	Feet to sea level:	Not Reported
Note:	Not Reported		

40
SSE
1/2 - 1 Mile
Lower

WA WELLS **WALOG1000103117**

Database:	Ecology Well Logs	Well Log ID:	107549
Well Tag:	Not Reported	Project Tag:	Not Reported
Notice of Intent #:	Not Reported	Date Received:	30-APR-92
Diameter:	0	Casing Depth:	0
Well Completion:	27-MAR-92	Well Owner:	Sunny Hills Estates
Well Type:	Resource Protection	Driller #:	Not Reported
Static Level:	0	Flow Rate (GPM):	0
Flow Type:	Not Reported	PSI:	0
Well Test:	Not Reported	Water Reclamation #:	8

Map ID
Direction
Distance
Elevation | Database | EDR ID Number

41
SW
1/2 - 1 Mile
Lower

WA WELLS **WALOG1000102809**

Database:	Ecology Well Logs	Well Log ID:	106996
Well Tag:	Not Reported	Project Tag:	Not Reported
Notice of Intent #:	027464	Date Received:	17-OCT-96
Diameter:	0	Casing Depth:	0
Well Completion:	02-OCT-96	Well Owner:	Sammamish Plateau Water & Sewer District
Well Type:	Resource Protection	Driller #:	Not Reported
Static Level:	0	Flow Rate (GPM):	0
Flow Type:	Not Reported	PSI:	0
Well Test:	Not Reported	Water Reclamation #:	8

F42
ESE
1/2 - 1 Mile
Lower

WA WELLS **WALOG1000259356**

Database:	Ecology Well Logs	Well Log ID:	334622
Well Tag:	Not Reported	Project Tag:	Not Reported
Notice of Intent #:	R059562	Date Received:	16-MAY-02
Diameter:	2	Casing Depth:	14
Well Completion:	27-FEB-02	Well Owner:	Simpson Housing
Well Type:	Resource Protection	Driller #:	Not Reported
Static Level:	0	Flow Rate (GPM):	0
Flow Type:	Not Reported	PSI:	0
Well Test:	Not Reported	Water Reclamation #:	8

F43
ESE
1/2 - 1 Mile
Lower

WA WELLS **WALOG1000259357**

Database:	Ecology Well Logs	Well Log ID:	334623
Well Tag:	Not Reported	Project Tag:	Not Reported
Notice of Intent #:	A061759	Date Received:	16-MAY-02
Diameter:	2	Casing Depth:	13
Well Completion:	17-FEB-02	Well Owner:	Simpson Housing
Well Type:	Decommisioning	Driller #:	Not Reported
Static Level:	0	Flow Rate (GPM):	0
Flow Type:	Not Reported	PSI:	0
Well Test:	Not Reported	Water Reclamation #:	8

F44
ESE
1/2 - 1 Mile
Lower

WA WELLS **WALOG1000259355**

Database:	Ecology Well Logs	Well Log ID:	334621
Well Tag:	Not Reported	Project Tag:	Not Reported
Notice of Intent #:	R059562	Date Received:	16-MAY-02
Diameter:	2	Casing Depth:	15

Well Completion:	27-FEB-02	Well Owner:	Simpson Housing
Well Type:	Resource Protection	Driller #:	Not Reported
Static Level:	0	Flow Rate (GPM):	0
Flow Type:	Not Reported	PSI:	0
Well Test:	Not Reported	Water Reclamation #:	8

F45
ESE
1/2 - 1 Mile
Lower

WA WELLS **WALOG1000100291**

Database:	Ecology Well Logs	Well Log ID:	103380
Well Tag:	Not Reported	Project Tag:	Not Reported
Notice of Intent #:	Not Reported	Date Received:	22-AUG-84
Diameter:	6	Casing Depth:	160
Well Completion:	06-JUL-84	Well Owner:	F. B. Sutter
Well Type:	Water	Driller #:	0690
Static Level:	0	Flow Rate (GPM):	0
Flow Type:	Not Reported	PSI:	0
Well Test:	Not Reported	Water Reclamation #:	8

F46
ESE
1/2 - 1 Mile
Lower

WA WELLS **WALOG1000259354**

Database:	Ecology Well Logs	Well Log ID:	334620
Well Tag:	Not Reported	Project Tag:	Not Reported
Notice of Intent #:	R059562	Date Received:	16-MAY-02
Diameter:	2	Casing Depth:	13
Well Completion:	27-FEB-02	Well Owner:	Simpson Housing
Well Type:	Resource Protection	Driller #:	Not Reported
Static Level:	0	Flow Rate (GPM):	0
Flow Type:	Not Reported	PSI:	0
Well Test:	Not Reported	Water Reclamation #:	8

F47
ESE
1/2 - 1 Mile
Lower

WA WELLS **WALOG1000280168**

Database:	Ecology Well Logs	Well Log ID:	358596
Well Tag:	Not Reported	Project Tag:	Not Reported
Notice of Intent #:	R046474	Date Received:	18-FEB-03
Diameter:	1	Casing Depth:	11
Well Completion:	27-SEP-01	Well Owner:	Simpson Housing Lp
Well Type:	Resource Protection	Driller #:	Not Reported
Static Level:	0	Flow Rate (GPM):	0
Flow Type:	Not Reported	PSI:	0
Well Test:	Not Reported	Water Reclamation #:	8

Map ID
Direction
Distance
Elevation | Database | EDR ID Number

F48
ESE
1/2 - 1 Mile
Lower

WA WELLS **WALOG1000595534**

Database:	Ecology Well Logs	Well Log ID:	866950
Well Tag:	BHZ772	Project Tag:	Not Reported
Notice of Intent #:	RE08606	Date Received:	08-JUL-13
Diameter:	8	Casing Depth:	25
Well Completion:	21-JUN-13	Well Owner:	Toll Bros | Aesi
Well Type:	Resource Protection	Driller #:	Not Reported
Static Level:	0	Flow Rate (GPM):	0
Flow Type:	Not Reported	PSI:	0
Well Test:	Not Reported	Water Reclamation #:	8

F49
ESE
1/2 - 1 Mile
Lower

WA WELLS **WALOG1000655541**

Database:	Ecology Well Logs	Well Log ID:	989869
Well Tag:	Not Reported	Project Tag:	Not Reported
Notice of Intent #:	AE28740	Date Received:	04-NOV-14
Diameter:	6	Casing Depth:	480
Well Completion:	18-SEP-14	Well Owner:	Toll Wa Lp
Well Type:	Decommisioning	Driller #:	2673
Static Level:	10	Flow Rate (GPM):	0
Flow Type:	Static Level	PSI:	0
Well Test:	Not Reported	Water Reclamation #:	8

F50
ESE
1/2 - 1 Mile
Lower

WA WELLS **WALOG1000259358**

Database:	Ecology Well Logs	Well Log ID:	334624
Well Tag:	Not Reported	Project Tag:	Not Reported
Notice of Intent #:	A061759	Date Received:	16-MAY-02
Diameter:	2	Casing Depth:	15
Well Completion:	17-FEB-02	Well Owner:	Simpson Housing
Well Type:	Decommisioning	Driller #:	Not Reported
Static Level:	0	Flow Rate (GPM):	0
Flow Type:	Not Reported	PSI:	0
Well Test:	Not Reported	Water Reclamation #:	8

F51
ESE
1/2 - 1 Mile
Lower

WA WELLS **WALOG1000259359**

Database:	Ecology Well Logs	Well Log ID:	334625
Well Tag:	Not Reported	Project Tag:	Not Reported
Notice of Intent #:	A061759	Date Received:	16-MAY-02
Diameter:	2	Casing Depth:	15

Well Completion:	17-FEB-02	Well Owner:	Simpson Housing
Well Type:	Decommisioning	Driller #:	Not Reported
Static Level:	0	Flow Rate (GPM):	0
Flow Type:	Not Reported	PSI:	0
Well Test:	Not Reported	Water Reclamation #:	8

F52
ESE
1/2 - 1 Mile
Lower

WA WELLS **WALOG1000280167**

Database:	Ecology Well Logs	Well Log ID:	358595
Well Tag:	Not Reported	Project Tag:	Not Reported
Notice of Intent #:	R046474	Date Received:	18-FEB-03
Diameter:	1	Casing Depth:	11
Well Completion:	27-SEP-01	Well Owner:	Simpson Housing Lp
Well Type:	Resource Protection	Driller #:	Not Reported
Static Level:	0	Flow Rate (GPM):	0
Flow Type:	Not Reported	PSI:	0
Well Test:	Not Reported	Water Reclamation #:	8

53
North
1/2 - 1 Mile
Lower

FED USGS **USGS40001263192**

Organization ID:	USGS-WA		
Organization Name:	USGS Washington Water Science Center		
Monitor Location:	24N/06E-09Q01	Type:	Well
Description:	Not Reported	HUC:	17110012
Drainage Area:	Not Reported	Drainage Area Units:	Not Reported
Contrib Drainage Area:	Not Reported	Contrib Drainage Area Unts:	Not Reported
Aquifer:	Not Reported	Formation Type:	Not Reported
Aquifer Type:	Not Reported	Construction Date:	19680709
Well Depth:	109	Well Depth Units:	ft
Well Hole Depth:	Not Reported	Well Hole Depth Units:	Not Reported

Ground water levels,Number of Measurements:	1	Level reading date:	1968-07-09
Feet below surface:	93	Feet to sea level:	Not Reported
Note:	Not Reported		

G54
WSW
1/2 - 1 Mile
Lower

WA WELLS **WALOG1000769539**

Database:	Ecology Well Logs	Well Log ID:	1629906
Well Tag:	Not Reported	Project Tag:	Not Reported
Notice of Intent #:	SE62339	Date Received:	12-JUL-17
Diameter:	5	Casing Depth:	40
Well Completion:	08-JUN-17	Well Owner:	Neiman
Well Type:	Resource Protection	Driller #:	3201
Static Level:	0	Flow Rate (GPM):	0
Flow Type:	Dry Hole	PSI:	0
Well Test:	Not Reported	Water Reclamation #:	8

Map ID
Direction
Distance
Elevation

	Database	EDR ID Number
G55 **WSW** **1/2 - 1 Mile** **Lower**	**WA WELLS**	**WALOG1000769540**

Database:	Ecology Well Logs	Well Log ID:	1629907
Well Tag:	Not Reported	Project Tag:	Not Reported
Notice of Intent #:	AE43360	Date Received:	12-JUL-17
Diameter:	5	Casing Depth:	40
Well Completion:	08-JUN-17	Well Owner:	Neiman
Well Type:	Decommisioning	Driller #:	3201
Static Level:	0	Flow Rate (GPM):	0
Flow Type:	Dry Hole	PSI:	0
Well Test:	Not Reported	Water Reclamation #:	8

	Database	EDR ID Number
H56 **North** **1/2 - 1 Mile** **Lower**	**WA WELLS**	**WALOG1000383889**

Database:	Ecology Well Logs	Well Log ID:	491234
Well Tag:	Not Reported	Project Tag:	Not Reported
Notice of Intent #:	S029348	Date Received:	10-JUL-07
Diameter:	0	Casing Depth:	19
Well Completion:	19-JUN-07	Well Owner:	Dan Dierks
Well Type:	Resource Protection	Driller #:	Not Reported
Static Level:	0	Flow Rate (GPM):	0
Flow Type:	Not Reported	PSI:	0
Well Test:	Not Reported	Water Reclamation #:	8

	Database	EDR ID Number
H57 **North** **1/2 - 1 Mile** **Lower**	**WA WELLS**	**WALOG1000383890**

Database:	Ecology Well Logs	Well Log ID:	491235
Well Tag:	Not Reported	Project Tag:	Not Reported
Notice of Intent #:	S029348	Date Received:	10-JUL-07
Diameter:	0	Casing Depth:	19
Well Completion:	19-JUN-07	Well Owner:	Dan Dierks
Well Type:	Resource Protection	Driller #:	Not Reported
Static Level:	0	Flow Rate (GPM):	0
Flow Type:	Not Reported	PSI:	0
Well Test:	Not Reported	Water Reclamation #:	8

	Database	EDR ID Number
H58 **North** **1/2 - 1 Mile** **Lower**	**WA WELLS**	**WALOG1000383926**

Database:	Ecology Well Logs	Well Log ID:	491271
Well Tag:	Not Reported	Project Tag:	Not Reported
Notice of Intent #:	A093402	Date Received:	12-JUL-07
Diameter:	0	Casing Depth:	19

Well Completion:	19-JUN-07	Well Owner:	Dan Dierks | Nelson Geo
Well Type:	Decommisioning	Driller #:	Not Reported
Static Level:	0	Flow Rate (GPM):	0
Flow Type:	Not Reported	PSI:	0
Well Test:	Not Reported	Water Reclamation #:	8

H59
North
1/2 - 1 Mile
Lower

WA WELLS **WALOG1000383888**

Database:	Ecology Well Logs	Well Log ID:	491233
Well Tag:	Not Reported	Project Tag:	Not Reported
Notice of Intent #:	S029348	Date Received:	10-JUL-07
Diameter:	0	Casing Depth:	19
Well Completion:	19-JUN-07	Well Owner:	Dan Dierks
Well Type:	Resource Protection	Driller #:	Not Reported
Static Level:	0	Flow Rate (GPM):	0
Flow Type:	Not Reported	PSI:	0
Well Test:	Not Reported	Water Reclamation #:	8

H60
North
1/2 - 1 Mile
Lower

WA WELLS **WALOG1000272188**

Database:	Ecology Well Logs	Well Log ID:	349083
Well Tag:	Not Reported	Project Tag:	Not Reported
Notice of Intent #:	Not Reported	Date Received:	Not Reported
Diameter:	12	Casing Depth:	130
Well Completion:	Not Reported	Well Owner:	Providence Heights College
Well Type:	Water	Driller #:	Not Reported
Static Level:	0	Flow Rate (GPM):	0
Flow Type:	Not Reported	PSI:	0
Well Test:	Not Reported	Water Reclamation #:	8

H61
North
1/2 - 1 Mile
Lower

WA WELLS **WALOG1000349278**

Database:	Ecology Well Logs	Well Log ID:	441291
Well Tag:	Not Reported	Project Tag:	Not Reported
Notice of Intent #:	AE01719	Date Received:	15-MAY-06
Diameter:	6	Casing Depth:	150
Well Completion:	24-APR-06	Well Owner:	Kirkland Builders
Well Type:	Decommisioning	Driller #:	Not Reported
Static Level:	0	Flow Rate (GPM):	0
Flow Type:	Not Reported	PSI:	0
Well Test:	Not Reported	Water Reclamation #:	8

GEOCHECK® - PHYSICAL SETTING SOURCE MAP FINDINGS

Map ID
Direction
Distance
Elevation | Database | EDR ID Number

H62
North
1/2 - 1 Mile
Lower

WA WELLS **WALOG1000350634**

Database:	Ecology Well Logs	Well Log ID:	443375
Well Tag:	Not Reported	Project Tag:	Not Reported
Notice of Intent #:	AE01718	Date Received:	15-MAY-06
Diameter:	6	Casing Depth:	300
Well Completion:	24-APR-06	Well Owner:	Kirkland Builders
Well Type:	Decommisioning	Driller #:	Not Reported
Static Level:	0	Flow Rate (GPM):	0
Flow Type:	Not Reported	PSI:	0
Well Test:	Not Reported	Water Reclamation #:	8

H63
North
1/2 - 1 Mile
Lower

WA WELLS **WALOG1000511840**

Database:	Ecology Well Logs	Well Log ID:	701809
Well Tag:	Not Reported	Project Tag:	Not Reported
Notice of Intent #:	AE11842	Date Received:	19-JAN-11
Diameter:	6	Casing Depth:	135
Well Completion:	10-JAN-11	Well Owner:	Laurel Hills Partners Llc | Universal Land
Well Type:	Decommisioning	Driller #:	Not Reported
Static Level:	0	Flow Rate (GPM):	0
Flow Type:	Not Reported	PSI:	0
Well Test:	Not Reported	Water Reclamation #:	8

H64
North
1/2 - 1 Mile
Lower

WA WELLS **WALOG1000568461**

Database:	Ecology Well Logs	Well Log ID:	812944
Well Tag:	Not Reported	Project Tag:	Not Reported
Notice of Intent #:	AE17546	Date Received:	17-AUG-12
Diameter:	36	Casing Depth:	4
Well Completion:	11-JUN-12	Well Owner:	Dave Kline - D. D. Kline Inc.
Well Type:	Decommisioning	Driller #:	Not Reported
Static Level:	0	Flow Rate (GPM):	0
Flow Type:	Not Reported	PSI:	0
Well Test:	Not Reported	Water Reclamation #:	8

H65
North
1/2 - 1 Mile
Lower

WA WELLS **WALOG1000511839**

Database:	Ecology Well Logs	Well Log ID:	701807
Well Tag:	Not Reported	Project Tag:	Not Reported
Notice of Intent #:	AE11841	Date Received:	19-JAN-11
Diameter:	6	Casing Depth:	265

Well Completion:	10-JAN-11	Well Owner:	Laurel Hills Partners~ Llc | Universal Land
Well Type:	Decommisioning	Driller #:	Not Reported
Static Level:	0	Flow Rate (GPM):	0
Flow Type:	Not Reported	PSI:	0
Well Test:	Not Reported	Water Reclamation #:	8

H66
North
1/2 - 1 Mile
Lower

WA WELLS **WALOG1000383927**

Database:	Ecology Well Logs	Well Log ID:	491272
Well Tag:	Not Reported	Project Tag:	Not Reported
Notice of Intent #:	A093402	Date Received:	12-JUL-07
Diameter:	0	Casing Depth:	19
Well Completion:	19-JUN-07	Well Owner:	Dan Dierks | Nelson Geo
Well Type:	Decommisioning	Driller #:	Not Reported
Static Level:	0	Flow Rate (GPM):	0
Flow Type:	Not Reported	PSI:	0
Well Test:	Not Reported	Water Reclamation #:	8

H67
North
1/2 - 1 Mile
Lower

WA WELLS **WALOG1000383928**

Database:	Ecology Well Logs	Well Log ID:	491273
Well Tag:	Not Reported	Project Tag:	Not Reported
Notice of Intent #:	A093402	Date Received:	12-JUL-07
Diameter:	0	Casing Depth:	19
Well Completion:	19-JUN-07	Well Owner:	Dan Dierks | Nelson Geo
Well Type:	Decommisioning	Driller #:	Not Reported
Static Level:	0	Flow Rate (GPM):	0
Flow Type:	Not Reported	PSI:	0
Well Test:	Not Reported	Water Reclamation #:	8

I68
ENE
1/2 - 1 Mile
Lower

WA WELLS **WALOG1000099694**

Database:	Ecology Well Logs	Well Log ID:	102522
Well Tag:	Not Reported	Project Tag:	Not Reported
Notice of Intent #:	Not Reported	Date Received:	15-JUN-90
Diameter:	6	Casing Depth:	91
Well Completion:	Not Reported	Well Owner:	Conner Conc.
Well Type:	Water	Driller #:	0071
Static Level:	0	Flow Rate (GPM):	0
Flow Type:	Not Reported	PSI:	0
Well Test:	Not Reported	Water Reclamation #:	8

GEOCHECK® - PHYSICAL SETTING SOURCE MAP FINDINGS

Map ID
Direction
Distance
Elevation | Database | EDR ID Number

I69
ENE **WA WELLS** **WALOG1000101154**
1/2 - 1 Mile
Lower

Database:	Ecology Well Logs	Well Log ID:	104592
Well Tag:	Not Reported	Project Tag:	Not Reported
Notice of Intent #:	Not Reported	Date Received:	07-NOV-79
Diameter:	6	Casing Depth:	72
Well Completion:	30-AUG-79	Well Owner:	John Kimberly, Jr.
Well Type:	Water	Driller #:	Not Reported
Static Level:	0	Flow Rate (GPM):	0
Flow Type:	Not Reported	PSI:	0
Well Test:	Not Reported	Water Reclamation #:	8

70
NNW **WA WELLS** **WA1100000015441**
1/2 - 1 Mile
Lower

Database:	Water Wells	PWS ID:	28465
Source #:	01	Source Name:	Well 01
Source Status:	Inactive	Source Type:	Ground Water - Well
Source Use:	Permanent	Date Source Effective:	01/01/1970
Date Source Inactive:	05/01/1990	Water Resource Inventory Area:	Cedar-Sammamish
Well Depth:	194	Source Susceptibility:	Not Reported
System Name:	GOLOMBEK,P	Public Water System Group:	B
System Type:	Group B Water System	Full Time Res Pop:	16
Total Population Served:	16	Total Connections:	4
PWS Status:	Inactive	Residential Connections:	4
DOE Well Tag:	Not Reported	Capacity (GPM):	Not Reported
Influenced by Droughts:	Not Reported	Influenced by Flooding:	Not Reported
Influenced by Surface Water:	U		

71
WNW **WA WELLS** **WALOG1000221544**
1/2 - 1 Mile
Lower

Database:	Ecology Well Logs	Well Log ID:	289939
Well Tag:	Not Reported	Project Tag:	Not Reported
Notice of Intent #:	Not Reported	Date Received:	Not Reported
Diameter:	0	Casing Depth:	199
Well Completion:	Not Reported	Well Owner:	Paul Strode
Well Type:	Water	Driller #:	Not Reported
Static Level:	0	Flow Rate (GPM):	0
Flow Type:	Not Reported	PSI:	0
Well Test:	Not Reported	Water Reclamation #:	8

Map ID
Direction
Distance
Elevation | Database | EDR ID Number

J72
NNW
1/2 - 1 Mile
Lower

WA WELLS **WALOG1000720599**

Database:	Ecology Well Logs	Well Log ID:	1564860
Well Tag:	Not Reported	Project Tag:	Not Reported
Notice of Intent #:	AE36837	Date Received:	16-MAY-16
Diameter:	6	Casing Depth:	110
Well Completion:	20-APR-16	Well Owner:	Main Vue Wa Llc
Well Type:	Decommisioning	Driller #:	2081
Static Level:	0	Flow Rate (GPM):	0
Flow Type:	Not Reported	PSI:	0
Well Test:	Not Reported	Water Reclamation #:	8

J73
NNW
1/2 - 1 Mile
Lower

WA WELLS **WALOG1000100851**

Database:	Ecology Well Logs	Well Log ID:	104229
Well Tag:	Not Reported	Project Tag:	Not Reported
Notice of Intent #:	213450	Date Received:	Not Reported
Diameter:	0	Casing Depth:	0
Well Completion:	25-MAR-93	Well Owner:	Issaquah Mini Storage
Well Type:	Resource Protection	Driller #:	1462
Static Level:	0	Flow Rate (GPM):	0
Flow Type:	Not Reported	PSI:	0
Well Test:	Not Reported	Water Reclamation #:	8

J74
NNW
1/2 - 1 Mile
Lower

WA WELLS **WALOG1000720633**

Database:	Ecology Well Logs	Well Log ID:	1564895
Well Tag:	Not Reported	Project Tag:	Not Reported
Notice of Intent #:	AE36838	Date Received:	16-MAY-16
Diameter:	6	Casing Depth:	127
Well Completion:	20-APR-16	Well Owner:	Main Vue Wa Llc
Well Type:	Decommisioning	Driller #:	2081
Static Level:	0	Flow Rate (GPM):	0
Flow Type:	Not Reported	PSI:	0
Well Test:	Not Reported	Water Reclamation #:	8

K75
North
1/2 - 1 Mile
Lower

FED USGS **USGS40001263232**

Organization ID:	USGS-WA		
Organization Name:	USGS Washington Water Science Center		
Monitor Location:	24N/06E-09J02	Type:	Well
Description:	Not Reported	HUC:	17110012

Drainage Area:	Not Reported	Drainage Area Units:	Not Reported
Contrib Drainage Area:	Not Reported	Contrib Drainage Area Unts:	Not Reported
Aquifer:	Not Reported	Formation Type:	Not Reported
Aquifer Type:	Not Reported	Construction Date:	19580101
Well Depth:	132	Well Depth Units:	ft
Well Hole Depth:	135	Well Hole Depth Units:	ft

Ground water levels,Number of Measurements:	2	Level reading date:	1990-07-12
Feet below surface:	119.5	Feet to sea level:	Not Reported
Note:	The site had been pumped recently.		

Level reading date:	1958-09-15	Feet below surface:	119
Feet to sea level:	Not Reported	Note:	Not Reported

76
ESE **FED USGS** **USGS40001262662**
1/2 - 1 Mile
Lower

Organization ID:	USGS-WA		
Organization Name:	USGS Washington Water Science Center		
Monitor Location:	24N/06E-15F01	Type:	Well
Description:	Not Reported	HUC:	17110012
Drainage Area:	Not Reported	Drainage Area Units:	Not Reported
Contrib Drainage Area:	Not Reported	Contrib Drainage Area Unts:	Not Reported
Aquifer:	Not Reported	Formation Type:	Not Reported
Aquifer Type:	Not Reported	Construction Date:	19840619
Well Depth:	156	Well Depth Units:	ft
Well Hole Depth:	160	Well Hole Depth Units:	ft

Ground water levels,Number of Measurements:	2	Level reading date:	1990-07-17
Feet below surface:	Not Reported	Feet to sea level:	Not Reported
Note:	The site was flowing, but the head could not be measured without additional equipment.		

Level reading date:	1984-07-06	Feet below surface:	Not Reported
Feet to sea level:	Not Reported		
Note:	The site was flowing, but the head could not be measured without additional equipment.		

K77
North **FED USGS** **USGS40001263241**
1/2 - 1 Mile
Lower

Organization ID:	USGS-WA		
Organization Name:	USGS Washington Water Science Center		
Monitor Location:	24N/06E-09J01	Type:	Well
Description:	Not Reported	HUC:	17110012
Drainage Area:	Not Reported	Drainage Area Units:	Not Reported
Contrib Drainage Area:	Not Reported	Contrib Drainage Area Unts:	Not Reported
Aquifer:	Not Reported	Formation Type:	Not Reported
Aquifer Type:	Not Reported	Construction Date:	19580101
Well Depth:	130	Well Depth Units:	ft
Well Hole Depth:	210	Well Hole Depth Units:	ft

Ground water levels,Number of Measurements:	2	Level reading date:	1990-07-12
Feet below surface:	115.72	Feet to sea level:	Not Reported
Note:	A nearby site that taps the same aquifer was being pumped.		

Level reading date:	1958-07-07	Feet below surface:	115
Feet to sea level:	Not Reported	Note:	Not Reported

K78
North
1/2 - 1 Mile
Lower

WA WELLS **WA1100000024291**

Database:	Water Wells	PWS ID:	69755
Source #:	02	Source Name:	Well #2 AFG411 WW
Source Status:	Inactive	Source Type:	Ground Water - Well Field Well
Source Use:	Seasonal	Date Source Effective:	01/01/1970
Date Source Inactive:	06/06/2016	Water Resource Inventory Area:	Cedar-Sammamish
Well Depth:	135	Source Susceptibility:	Unrated
System Name:	Plateau Campus LLC Water System		
Public Water System Group:	A		
System Type:	Transient Non-Community water system		
Full Time Res Pop:	0	Total Population Served:	107
Total Connections:	97	PWS Status:	Inactive
Residential Connections:	96	DOE Well Tag:	Not Reported
Capacity (GPM):	152	Influenced by Droughts:	N
Influenced by Flooding:	N	Influenced by Surface Water:	U

K79
North
1/2 - 1 Mile
Lower

WA WELLS **WA1100000024292**

Database:	Water Wells	PWS ID:	69755
Source #:	03	Source Name:	WF (S01 & 2)
Source Status:	Inactive	Source Type:	Ground Water - Well Field
Source Use:	Permanent	Date Source Effective:	07/10/1998
Date Source Inactive:	06/06/2016	Water Resource Inventory Area:	Cedar-Sammamish
Well Depth:	135		
Source Susceptibility:	Moderate Susceptibility to Contaminants		
System Name:	Plateau Campus LLC Water System		
Public Water System Group:	A		
System Type:	Transient Non-Community water system		
Full Time Res Pop:	0	Total Population Served:	107
Total Connections:	97	PWS Status:	Inactive
Residential Connections:	96	DOE Well Tag:	Not Reported
Capacity (GPM):	300	Influenced by Droughts:	N
Influenced by Flooding:	N	Influenced by Surface Water:	U

K80
North
1/2 - 1 Mile
Lower

WA WELLS **WA1100000024290**

Database:	Water Wells	PWS ID:	69755
Source #:	01	Source Name:	Well #1 AFG410 WW
Source Status:	Inactive	Source Type:	Ground Water - Well Field Well
Source Use:	Permanent	Date Source Effective:	01/01/1970
Date Source Inactive:	06/06/2016	Water Resource Inventory Area:	Cedar-Sammamish
Well Depth:	210	Source Susceptibility:	High Susceptibility to Contaminants
System Name:	Plateau Campus LLC Water System		
Public Water System Group:	A		

System Type:	Transient Non-Community water system		
Full Time Res Pop:	0	Total Population Served:	107
Total Connections:	97	PWS Status:	Inactive
Residential Connections:	96	DOE Well Tag:	Not Reported
Capacity (GPM):	165	Influenced by Droughts:	N
Influenced by Flooding:	N	Influenced by Surface Water:	U

81
SE
1/2 - 1 Mile
Lower

WA WELLS **WALOG1000231834**

Database:	Ecology Well Logs	Well Log ID:	304423
Well Tag:	Not Reported	Project Tag:	Not Reported
Notice of Intent #:	D038877	Date Received:	13-OCT-00
Diameter:	36	Casing Depth:	25
Well Completion:	29-SEP-00	Well Owner:	Simpson Housing Lt
Well Type:	Water	Driller #:	Not Reported
Static Level:	0	Flow Rate (GPM):	0
Flow Type:	Not Reported	PSI:	0
Well Test:	Not Reported	Water Reclamation #:	8

82
ENE
1/2 - 1 Mile
Lower

FED USGS **USGS40001263007**

Organization ID:	USGS-WA		
Organization Name:	USGS Washington Water Science Center		
Monitor Location:	24N/06E-10P02	Type:	Well
Description:	Not Reported	HUC:	17110012
Drainage Area:	Not Reported	Drainage Area Units:	Not Reported
Contrib Drainage Area:	Not Reported	Contrib Drainage Area Unts:	Not Reported
Aquifer:	Not Reported	Formation Type:	Not Reported
Aquifer Type:	Not Reported	Construction Date:	19790830
Well Depth:	72	Well Depth Units:	ft
Well Hole Depth:	72	Well Hole Depth Units:	ft

Ground water levels,Number of Measurements:	1	Level reading date:	1979-08-30
Feet below surface:	14	Feet to sea level:	Not Reported
Note:	Not Reported		

L83
WSW
1/2 - 1 Mile
Lower

FED USGS **USGS40001262588**

Organization ID:	USGS-WA		
Organization Name:	USGS Washington Water Science Center		
Monitor Location:	24N/06E-16L01	Type:	Well
Description:	Not Reported	HUC:	17110012
Drainage Area:	Not Reported	Drainage Area Units:	Not Reported
Contrib Drainage Area:	Not Reported	Contrib Drainage Area Unts:	Not Reported
Aquifer:	Not Reported	Formation Type:	Not Reported
Aquifer Type:	Not Reported	Construction Date:	19010101
Well Depth:	72	Well Depth Units:	ft

Well Hole Depth:	Not Reported	Well Hole Depth Units:	Not Reported

Ground water levels,Number of Measurements:	1	Level reading date:	1951-10-19
Feet below surface:	Not Reported	Feet to sea level:	Not Reported
Note:	The site was flowing, but the head could not be measured without additional equipment.		

84
ESE
1/2 - 1 Mile
Lower

WA WELLS **WALOG1000103472**

Database:	Ecology Well Logs	Well Log ID:	108139
Well Tag:	Not Reported	Project Tag:	Not Reported
Notice of Intent #:	Not Reported	Date Received:	05-SEP-86
Diameter:	6	Casing Depth:	0
Well Completion:	05-SEP-86	Well Owner:	Universal Land Constractors
Well Type:	Water	Driller #:	Not Reported
Static Level:	0	Flow Rate (GPM):	0
Flow Type:	Not Reported	PSI:	0
Well Test:	Not Reported	Water Reclamation #:	8

85
SW
1/2 - 1 Mile
Lower

WA WELLS **WALOG1000272196**

Database:	Ecology Well Logs	Well Log ID:	349091
Well Tag:	Not Reported	Project Tag:	Not Reported
Notice of Intent #:	Not Reported	Date Received:	Not Reported
Diameter:	6	Casing Depth:	84
Well Completion:	Not Reported	Well Owner:	State Parks & Recreation Comm
Well Type:	Water	Driller #:	Not Reported
Static Level:	0	Flow Rate (GPM):	0
Flow Type:	Not Reported	PSI:	0
Well Test:	Not Reported	Water Reclamation #:	8

86
WNW
1/2 - 1 Mile
Lower

FED USGS **USGS40001262985**

Organization ID:	USGS-WA		
Organization Name:	USGS Washington Water Science Center		
Monitor Location:	24N/06E-09N02	Type:	Well
Description:	Not Reported	HUC:	17110012
Drainage Area:	Not Reported	Drainage Area Units:	Not Reported
Contrib Drainage Area:	Not Reported	Contrib Drainage Area Unts:	Not Reported
Aquifer:	Not Reported	Formation Type:	Not Reported
Aquifer Type:	Not Reported	Construction Date:	19770609
Well Depth:	199	Well Depth Units:	ft
Well Hole Depth:	199	Well Hole Depth Units:	ft

Ground water levels,Number of Measurements:	22	Level reading date:	1992-12-22
Feet below surface:	98.90	Feet to sea level:	Not Reported
Note:	Not Reported		

Level reading date:	1992-11-18	Feet below surface:	98.73
Feet to sea level:	Not Reported	Note:	Not Reported
Level reading date:	1992-10-26	Feet below surface:	98.56
Feet to sea level:	Not Reported	Note:	Not Reported
Level reading date:	1992-09-28	Feet below surface:	99.71
Feet to sea level:	Not Reported	Note:	The site had been pumped recently.
Level reading date:	1992-09-01	Feet below surface:	98.26
Feet to sea level:	Not Reported	Note:	Not Reported
Level reading date:	1992-07-31	Feet below surface:	98.38
Feet to sea level:	Not Reported	Note:	Not Reported
Level reading date:	1992-07-02	Feet below surface:	98.16
Feet to sea level:	Not Reported	Note:	Not Reported
Level reading date:	1992-05-29	Feet below surface:	98.27
Feet to sea level:	Not Reported	Note:	Not Reported
Level reading date:	1992-04-23	Feet below surface:	97.67
Feet to sea level:	Not Reported	Note:	Not Reported
Level reading date:	1992-03-25	Feet below surface:	97.34
Feet to sea level:	Not Reported	Note:	Not Reported
Level reading date:	1992-02-27	Feet below surface:	97.32
Feet to sea level:	Not Reported	Note:	Not Reported
Level reading date:	1992-01-23	Feet below surface:	97.83
Feet to sea level:	Not Reported	Note:	Not Reported
Level reading date:	1991-12-23	Feet below surface:	97.82
Feet to sea level:	Not Reported	Note:	Not Reported
Level reading date:	1991-11-27	Feet below surface:	97.86
Feet to sea level:	Not Reported	Note:	Not Reported
Level reading date:	1991-10-23	Feet below surface:	97.80
Feet to sea level:	Not Reported	Note:	Not Reported
Level reading date:	1991-09-24	Feet below surface:	98.84
Feet to sea level:	Not Reported	Note:	The site had been pumped recently.
Level reading date:	1991-08-28	Feet below surface:	97.63
Feet to sea level:	Not Reported	Note:	Not Reported
Level reading date:	1991-07-25	Feet below surface:	98.19
Feet to sea level:	Not Reported	Note:	The site had been pumped recently.
Level reading date:	1991-06-20	Feet below surface:	97.32
Feet to sea level:	Not Reported	Note:	Not Reported
Level reading date:	1991-05-17	Feet below surface:	96.75
Feet to sea level:	Not Reported	Note:	Not Reported
Level reading date:	1990-07-11	Feet below surface:	99.40
Feet to sea level:	Not Reported	Note:	Not Reported
Level reading date:	1977-06-16	Feet below surface:	109
Feet to sea level:	Not Reported	Note:	Not Reported

GEOCHECK® - PHYSICAL SETTING SOURCE MAP FINDINGS

Map ID
Direction
Distance
Elevation | Database | EDR ID Number

L87
SW
1/2 - 1 Mile
Lower

FED USGS **USGS40001262570**

Organization ID:	USGS-WA		
Organization Name:	USGS Washington Water Science Center		
Monitor Location:	24N/06E-16K01	Type:	Well
Description:	Not Reported	HUC:	17110012
Drainage Area:	Not Reported	Drainage Area Units:	Not Reported
Contrib Drainage Area:	Not Reported	Contrib Drainage Area Unts:	Not Reported
Aquifer:	Not Reported	Formation Type:	Not Reported
Aquifer Type:	Not Reported	Construction Date:	19010101
Well Depth:	Not Reported	Well Depth Units:	Not Reported
Well Hole Depth:	Not Reported	Well Hole Depth Units:	Not Reported

---

88
South
1/2 - 1 Mile
Higher

WA WELLS **WALOG1000396596**

Database:	Ecology Well Logs	Well Log ID:	508805
Well Tag:	Not Reported	Project Tag:	Not Reported
Notice of Intent #:	A094504	Date Received:	27-NOV-07
Diameter:	0	Casing Depth:	0
Well Completion:	15-NOV-07	Well Owner:	Howard Kwong
Well Type:	Decommisioning	Driller #:	Not Reported
Static Level:	0	Flow Rate (GPM):	0
Flow Type:	Not Reported	PSI:	0
Well Test:	Not Reported	Water Reclamation #:	8

M89
ENE
1/2 - 1 Mile
Lower

FED USGS **USGS40001262886**

Organization ID:	USGS-WA		
Organization Name:	USGS Washington Water Science Center		
Monitor Location:	24N/06E-15B02	Type:	Well
Description:	Not Reported	HUC:	17110012
Drainage Area:	Not Reported	Drainage Area Units:	Not Reported
Contrib Drainage Area:	Not Reported	Contrib Drainage Area Unts:	Not Reported
Aquifer:	Not Reported	Formation Type:	Not Reported
Aquifer Type:	Not Reported	Construction Date:	19010101
Well Depth:	60	Well Depth Units:	ft
Well Hole Depth:	Not Reported	Well Hole Depth Units:	Not Reported

Ground water levels,Number of Measurements:	1	Level reading date:	1951-01-01
Feet below surface:	47	Feet to sea level:	Not Reported
Note:	Not Reported		

GEOCHECK® - PHYSICAL SETTING SOURCE MAP FINDINGS

Map ID
Direction
Distance
Elevation | Database | EDR ID Number

M90
East
1/2 - 1 Mile
Lower

FED USGS **USGS40001262878**

Organization ID:	USGS-WA		
Organization Name:	USGS Washington Water Science Center		
Monitor Location:	24N/06E-15B01	Type:	Well
Description:	Not Reported	HUC:	17110012
Drainage Area:	Not Reported	Drainage Area Units:	Not Reported
Contrib Drainage Area:	Not Reported	Contrib Drainage Area Unts:	Not Reported
Aquifer:	Not Reported	Formation Type:	Not Reported
Aquifer Type:	Not Reported	Construction Date:	19480101
Well Depth:	57	Well Depth Units:	ft
Well Hole Depth:	Not Reported	Well Hole Depth Units:	Not Reported

Ground water levels,Number of Measurements:	1	Level reading date:	1948-01-01
Feet below surface:	48	Feet to sea level:	Not Reported
Note:	Not Reported		

N91
East
1/2 - 1 Mile
Lower

WA WELLS **WALOG1000178220**

Database:	Ecology Well Logs	Well Log ID:	202804
Well Tag:	Not Reported	Project Tag:	Not Reported
Notice of Intent #:	R019246	Date Received:	12-OCT-95
Diameter:	0	Casing Depth:	0
Well Completion:	30-JUN-95	Well Owner:	High Creek Estates
Well Type:	Resource Protection	Driller #:	Not Reported
Static Level:	0	Flow Rate (GPM):	0
Flow Type:	Not Reported	PSI:	0
Well Test:	Not Reported	Water Reclamation #:	8

N92
East
1/2 - 1 Mile
Lower

WA WELLS **WALOG1000178221**

Database:	Ecology Well Logs	Well Log ID:	202805
Well Tag:	Not Reported	Project Tag:	Not Reported
Notice of Intent #:	R019246	Date Received:	12-OCT-95
Diameter:	0	Casing Depth:	0
Well Completion:	30-JUN-95	Well Owner:	High Creek Estates
Well Type:	Resource Protection	Driller #:	Not Reported
Static Level:	0	Flow Rate (GPM):	0
Flow Type:	Not Reported	PSI:	0
Well Test:	Not Reported	Water Reclamation #:	8

Map ID
Direction
Distance
Elevation | Database | EDR ID Number

N93
East
1/2 - 1 Mile
Lower

WA WELLS **WALOG1000101722**

Database:	Ecology Well Logs	Well Log ID:	105361
Well Tag:	Not Reported	Project Tag:	Not Reported
Notice of Intent #:	Not Reported	Date Received:	Not Reported
Diameter:	6	Casing Depth:	100
Well Completion:	21-APR-81	Well Owner:	Meck Santa
Well Type:	Water	Driller #:	1053
Static Level:	0	Flow Rate (GPM):	0
Flow Type:	Not Reported	PSI:	0
Well Test:	Not Reported	Water Reclamation #:	8

N94
East
1/2 - 1 Mile
Lower

WA WELLS **WALOG1000178219**

Database:	Ecology Well Logs	Well Log ID:	202803
Well Tag:	Not Reported	Project Tag:	Not Reported
Notice of Intent #:	R019246	Date Received:	12-OCT-95
Diameter:	0	Casing Depth:	0
Well Completion:	30-JUN-95	Well Owner:	High Creek Estates
Well Type:	Resource Protection	Driller #:	Not Reported
Static Level:	0	Flow Rate (GPM):	0
Flow Type:	Not Reported	PSI:	0
Well Test:	Not Reported	Water Reclamation #:	8

N95
East
1/2 - 1 Mile
Lower

WA WELLS **WALOG1000738783**

Database:	Ecology Well Logs	Well Log ID:	1594111
Well Tag:	BIK341	Project Tag:	Not Reported
Notice of Intent #:	RE12647	Date Received:	12-SEP-16
Diameter:	2	Casing Depth:	30
Well Completion:	06-APR-16	Well Owner:	Connor Homes
Well Type:	Resource Protection	Driller #:	2922
Static Level:	0	Flow Rate (GPM):	0
Flow Type:	Not Reported	PSI:	0
Well Test:	Not Reported	Water Reclamation #:	8

N96
East
1/2 - 1 Mile
Lower

WA WELLS **WALOG1000812608**

Database:	Ecology Well Logs	Well Log ID:	1672640
Well Tag:	Not Reported	Project Tag:	Not Reported
Notice of Intent #:	AE46279	Date Received:	26-DEC-17
Diameter:	4	Casing Depth:	63

Well Completion:	06-DEC-17	Well Owner:	Toll Wa Lp
Well Type:	Decommisioning	Driller #:	3141
Static Level:	0	Flow Rate (GPM):	0
Flow Type:	Not Applicable	PSI:	0
Well Test:	Not Reported	Water Reclamation #:	8

N97
East
1/2 - 1 Mile
Lower

WA WELLS **WALOG1000178222**

Database:	Ecology Well Logs	Well Log ID:	202806
Well Tag:	Not Reported	Project Tag:	Not Reported
Notice of Intent #:	R019246	Date Received:	12-OCT-95
Diameter:	0	Casing Depth:	0
Well Completion:	30-JUN-95	Well Owner:	High Creek Estates
Well Type:	Resource Protection	Driller #:	Not Reported
Static Level:	0	Flow Rate (GPM):	0
Flow Type:	Not Reported	PSI:	0
Well Test:	Not Reported	Water Reclamation #:	8

N98
East
1/2 - 1 Mile
Lower

WA WELLS **WALOG1000738773**

Database:	Ecology Well Logs	Well Log ID:	1594101
Well Tag:	BIK342	Project Tag:	Not Reported
Notice of Intent #:	RE12647	Date Received:	12-SEP-16
Diameter:	2	Casing Depth:	20
Well Completion:	06-APR-16	Well Owner:	Connor Homes
Well Type:	Resource Protection	Driller #:	2922
Static Level:	0	Flow Rate (GPM):	0
Flow Type:	Not Reported	PSI:	0
Well Test:	Not Reported	Water Reclamation #:	8

O99
NE
1/2 - 1 Mile
Lower

WA WELLS **WALOG1000100576**

Database:	Ecology Well Logs	Well Log ID:	103808
Well Tag:	Not Reported	Project Tag:	Not Reported
Notice of Intent #:	Not Reported	Date Received:	13-NOV-79
Diameter:	6	Casing Depth:	109
Well Completion:	12-MAR-79	Well Owner:	Gorden Fallick
Well Type:	Water	Driller #:	0071
Static Level:	0	Flow Rate (GPM):	0
Flow Type:	Not Reported	PSI:	0
Well Test:	Not Reported	Water Reclamation #:	8

Map ID
Direction
Distance
Elevation | Database | EDR ID Number

P100
SSE
1/2 - 1 Mile
Lower

WA WELLS **WALOG1000538467**

Database:	Ecology Well Logs	Well Log ID:	753297
Well Tag:	Not Reported	Project Tag:	Not Reported
Notice of Intent #:	AE14203	Date Received:	12-OCT-11
Diameter:	6	Casing Depth:	252
Well Completion:	02-AUG-11	Well Owner:	Conner Homes | Conner Homes
Well Type:	Decommisioning	Driller #:	Not Reported
Static Level:	0	Flow Rate (GPM):	0
Flow Type:	Not Reported	PSI:	0
Well Test:	Not Reported	Water Reclamation #:	8

P101
SSE
1/2 - 1 Mile
Lower

WA WELLS **WALOG1000221284**

Database:	Ecology Well Logs	Well Log ID:	289671
Well Tag:	Not Reported	Project Tag:	Not Reported
Notice of Intent #:	Not Reported	Date Received:	Not Reported
Diameter:	6	Casing Depth:	160
Well Completion:	Not Reported	Well Owner:	Mike Sumter
Well Type:	Water	Driller #:	Not Reported
Static Level:	0	Flow Rate (GPM):	0
Flow Type:	Not Reported	PSI:	0
Well Test:	Not Reported	Water Reclamation #:	8

P102
SSE
1/2 - 1 Mile
Lower

WA WELLS **WALOG1000220954**

Database:	Ecology Well Logs	Well Log ID:	289294
Well Tag:	Not Reported	Project Tag:	Not Reported
Notice of Intent #:	Not Reported	Date Received:	Not Reported
Diameter:	6	Casing Depth:	182
Well Completion:	Not Reported	Well Owner:	Kenneth Maynard, Jr.
Well Type:	Water	Driller #:	Not Reported
Static Level:	0	Flow Rate (GPM):	0
Flow Type:	Not Reported	PSI:	0
Well Test:	Not Reported	Water Reclamation #:	8

P103
SSE
1/2 - 1 Mile
Lower

WA WELLS **WALOG1000538468**

Database:	Ecology Well Logs	Well Log ID:	753299
Well Tag:	Not Reported	Project Tag:	Not Reported
Notice of Intent #:	AE14202	Date Received:	12-OCT-11
Diameter:	6	Casing Depth:	146

Well Completion:	01-AUG-11	Well Owner:	Conner Homes | Conner Homes
Well Type:	Decommisioning	Driller #:	Not Reported
Static Level:	0	Flow Rate (GPM):	0
Flow Type:	Not Reported	PSI:	0
Well Test:	Not Reported	Water Reclamation #:	8

P104
SSE
1/2 - 1 Mile
Lower

WA WELLS **WALOG1000663534**

Database:	Ecology Well Logs	Well Log ID:	1008133
Well Tag:	Not Reported	Project Tag:	Not Reported
Notice of Intent #:	SE52095	Date Received:	13-AUG-14
Diameter:	5	Casing Depth:	15
Well Completion:	15-JUL-14	Well Owner:	City Of Sammamish
Well Type:	Resource Protection	Driller #:	3123
Static Level:	0	Flow Rate (GPM):	0
Flow Type:	Not Reported	PSI:	0
Well Test:	Not Reported	Water Reclamation #:	8

P105
SSE
1/2 - 1 Mile
Lower

WA WELLS **WALOG1000663533**

Database:	Ecology Well Logs	Well Log ID:	1008132
Well Tag:	Not Reported	Project Tag:	Not Reported
Notice of Intent #:	SE52095	Date Received:	13-AUG-14
Diameter:	5	Casing Depth:	25
Well Completion:	15-JUL-14	Well Owner:	City Of Sammamish
Well Type:	Resource Protection	Driller #:	3123
Static Level:	0	Flow Rate (GPM):	0
Flow Type:	Not Reported	PSI:	0
Well Test:	Not Reported	Water Reclamation #:	8

P106
SSE
1/2 - 1 Mile
Lower

WA WELLS **WALOG1000663512**

Database:	Ecology Well Logs	Well Log ID:	1008110
Well Tag:	Not Reported	Project Tag:	Not Reported
Notice of Intent #:	SE52095	Date Received:	13-AUG-14
Diameter:	5	Casing Depth:	25
Well Completion:	15-JUL-14	Well Owner:	City Of Sammamish
Well Type:	Resource Protection	Driller #:	3123
Static Level:	0	Flow Rate (GPM):	0
Flow Type:	Not Reported	PSI:	0
Well Test:	Not Reported	Water Reclamation #:	8

Map ID
Direction
Distance
Elevation | Database | EDR ID Number

P107
SSE
1/2 - 1 Mile
Lower

WA WELLS **WALOG1000663436**

Database:	Ecology Well Logs	Well Log ID:	1007993
Well Tag:	Not Reported	Project Tag:	Not Reported
Notice of Intent #:	AE27812	Date Received:	13-AUG-14
Diameter:	5	Casing Depth:	25
Well Completion:	15-JUL-14	Well Owner:	City Of Sammamish
Well Type:	Decommisioning	Driller #:	3123
Static Level:	0	Flow Rate (GPM):	0
Flow Type:	Not Reported	PSI:	0
Well Test:	Not Reported	Water Reclamation #:	8

P108
SSE
1/2 - 1 Mile
Lower

WA WELLS **WALOG1000663458**

Database:	Ecology Well Logs	Well Log ID:	1008018
Well Tag:	Not Reported	Project Tag:	Not Reported
Notice of Intent #:	AE27812	Date Received:	13-AUG-14
Diameter:	5	Casing Depth:	25
Well Completion:	15-JUL-14	Well Owner:	City Of Sammamish
Well Type:	Decommisioning	Driller #:	3123
Static Level:	0	Flow Rate (GPM):	0
Flow Type:	Not Reported	PSI:	0
Well Test:	Not Reported	Water Reclamation #:	8

P109
SSE
1/2 - 1 Mile
Lower

WA WELLS **WALOG1000663511**

Database:	Ecology Well Logs	Well Log ID:	1008108
Well Tag:	Not Reported	Project Tag:	Not Reported
Notice of Intent #:	AE27812	Date Received:	13-AUG-14
Diameter:	5	Casing Depth:	15
Well Completion:	15-JUL-14	Well Owner:	City Of Sammamish
Well Type:	Decommisioning	Driller #:	3123
Static Level:	0	Flow Rate (GPM):	0
Flow Type:	Not Reported	PSI:	0
Well Test:	Not Reported	Water Reclamation #:	8

110
NE
1/2 - 1 Mile
Lower

FED USGS **USGS40001263136**

Organization ID:	USGS-WA		
Organization Name:	USGS Washington Water Science Center		
Monitor Location:	24N/06E-10L02	Type:	Well
Description:	Not Reported	HUC:	17110012

Drainage Area:	Not Reported	Drainage Area Units:	Not Reported
Contrib Drainage Area:	Not Reported	Contrib Drainage Area Unts:	Not Reported
Aquifer:	Not Reported	Formation Type:	Not Reported
Aquifer Type:	Not Reported	Construction Date:	19790207
Well Depth:	109	Well Depth Units:	ft
Well Hole Depth:	110	Well Hole Depth Units:	ft

Ground water levels,Number of Measurements:	2	Level reading date:	1990-07-16
Feet below surface:	43.48	Feet to sea level:	Not Reported
Note:	Not Reported		

Level reading date:	1979-03-12	Feet below surface:	49
Feet to sea level:	Not Reported	Note:	Not Reported

O111
NE
1/2 - 1 Mile
Lower

FED USGS **USGS40001207109**

Organization ID:	USGS-WA		
Organization Name:	USGS Washington Water Science Center		
Monitor Location:	24N/06E-10L01	Type:	Well
Description:	Not Reported	HUC:	17110012
Drainage Area:	Not Reported	Drainage Area Units:	Not Reported
Contrib Drainage Area:	Not Reported	Contrib Drainage Area Unts:	Not Reported
Aquifer:	Not Reported	Formation Type:	Not Reported
Aquifer Type:	Not Reported	Construction Date:	19010101
Well Depth:	60	Well Depth Units:	ft
Well Hole Depth:	Not Reported	Well Hole Depth Units:	Not Reported

---

Q112
ESE
1/2 - 1 Mile
Lower

WA WELLS **WALOG1000794328**

Database:	Ecology Well Logs	Well Log ID:	1729624
Well Tag:	Not Reported	Project Tag:	Not Reported
Notice of Intent #:	SE66885	Date Received:	29-JUL-18
Diameter:	5	Casing Depth:	12.4166669846
Well Completion:	25-JUL-18	Well Owner:	David Evans And Associates Inc
Well Type:	Resource Protection	Driller #:	3201
Static Level:	0	Flow Rate (GPM):	0
Flow Type:	Dry Hole	PSI:	0
Well Test:	Not Reported	Water Reclamation #:	8

Q113
ESE
1/2 - 1 Mile
Lower

WA WELLS **WALOG1000794329**

Database:	Ecology Well Logs	Well Log ID:	1729625
Well Tag:	Not Reported	Project Tag:	Not Reported
Notice of Intent #:	AE50113	Date Received:	29-JUL-18
Diameter:	5	Casing Depth:	12.4166669846
Well Completion:	25-JUL-18	Well Owner:	David Evans And Associates Inc
Well Type:	Decommisioning	Driller #:	3242

Static Level:	0	Flow Rate (GPM):	0
Flow Type:	Dry Hole	PSI:	0
Well Test:	Not Reported	Water Reclamation #:	8

Q114
ESE
1/2 - 1 Mile
Lower

WA WELLS **WALOG1000794327**

Database:	Ecology Well Logs	Well Log ID:	1729623
Well Tag:	Not Reported	Project Tag:	Not Reported
Notice of Intent #:	AE50113	Date Received:	29-JUL-18
Diameter:	5	Casing Depth:	15
Well Completion:	25-JUL-18	Well Owner:	David Evans And Associates Inc
Well Type:	Decommisioning	Driller #:	3242
Static Level:	0	Flow Rate (GPM):	0
Flow Type:	Dry Hole	PSI:	0
Well Test:	Not Reported	Water Reclamation #:	8

Q115
ESE
1/2 - 1 Mile
Lower

WA WELLS **WALOG1000783085**

Database:	Ecology Well Logs	Well Log ID:	1789147
Well Tag:	BKU654	Project Tag:	Not Reported
Notice of Intent #:	SE66885	Date Received:	28-SEP-18
Diameter:	8	Casing Depth:	23
Well Completion:	25-JUL-18	Well Owner:	David Evans And Associates Inc
Well Type:	Resource Protection	Driller #:	3201
Static Level:	0	Flow Rate (GPM):	0
Flow Type:	Not Reported	PSI:	0
Well Test:	Not Reported	Water Reclamation #:	0

Q116
ESE
1/2 - 1 Mile
Lower

WA WELLS **WALOG1000794326**

Database:	Ecology Well Logs	Well Log ID:	1729622
Well Tag:	Not Reported	Project Tag:	Not Reported
Notice of Intent #:	SE66885	Date Received:	29-JUL-18
Diameter:	5	Casing Depth:	15
Well Completion:	25-JUL-18	Well Owner:	David Evans And Associates Inc
Well Type:	Resource Protection	Driller #:	3201
Static Level:	0	Flow Rate (GPM):	0
Flow Type:	Dry Hole	PSI:	0
Well Test:	Not Reported	Water Reclamation #:	8

Map ID
Direction
Distance
Elevation

	Database	EDR ID Number
Q117 **ESE** **1/2 - 1 Mile** **Lower**	**WA WELLS**	**WALOG1000794416**

Database:	Ecology Well Logs	Well Log ID:	1729712
Well Tag:	Not Reported	Project Tag:	Not Reported
Notice of Intent #:	AE50113	Date Received:	29-JUL-18
Diameter:	8	Casing Depth:	23
Well Completion:	25-JUL-18	Well Owner:	David Evans And Associates Inc
Well Type:	Decommisioning	Driller #:	3242
Static Level:	0	Flow Rate (GPM):	0
Flow Type:	Dry Hole	PSI:	0
Well Test:	Not Reported	Water Reclamation #:	8

	Database	EDR ID Number
Q118 **ESE** **1/2 - 1 Mile** **Lower**	**WA WELLS**	**WALOG1000794417**

Database:	Ecology Well Logs	Well Log ID:	1729713
Well Tag:	Not Reported	Project Tag:	Not Reported
Notice of Intent #:	SE66885	Date Received:	29-JUL-18
Diameter:	8	Casing Depth:	25
Well Completion:	25-JUL-18	Well Owner:	David Evans And Associates Inc
Well Type:	Resource Protection	Driller #:	3201
Static Level:	0	Flow Rate (GPM):	0
Flow Type:	Dry Hole	PSI:	0
Well Test:	Not Reported	Water Reclamation #:	8

	Database	EDR ID Number
Q119 **ESE** **1/2 - 1 Mile** **Lower**	**WA WELLS**	**WALOG1000794418**

Database:	Ecology Well Logs	Well Log ID:	1729714
Well Tag:	Not Reported	Project Tag:	Not Reported
Notice of Intent #:	AE50113	Date Received:	29-JUL-18
Diameter:	8	Casing Depth:	25
Well Completion:	25-JUL-18	Well Owner:	David Evans And Associates Inc
Well Type:	Decommisioning	Driller #:	3242
Static Level:	0	Flow Rate (GPM):	0
Flow Type:	Dry Hole	PSI:	0
Well Test:	Not Reported	Water Reclamation #:	8

	Database	EDR ID Number
Q120 **ESE** **1/2 - 1 Mile** **Lower**	**WA WELLS**	**WALOG1000794330**

Database:	Ecology Well Logs	Well Log ID:	1729626
Well Tag:	Not Reported	Project Tag:	Not Reported
Notice of Intent #:	SE66885	Date Received:	29-JUL-18
Diameter:	5	Casing Depth:	20

Well Completion:	25-JUL-18	Well Owner:	David Evans And Associates Inc
Well Type:	Resource Protection	Driller #:	3201
Static Level:	0	Flow Rate (GPM):	0
Flow Type:	Dry Hole	PSI:	0
Well Test:	Not Reported	Water Reclamation #:	8

Q121
ESE
1/2 - 1 Mile
Lower

WA WELLS **WALOG1000794331**

Database:	Ecology Well Logs	Well Log ID:	1729627
Well Tag:	Not Reported	Project Tag:	Not Reported
Notice of Intent #:	AE50113	Date Received:	29-JUL-18
Diameter:	5	Casing Depth:	20
Well Completion:	25-JUL-18	Well Owner:	David Evans And Associates Inc
Well Type:	Decommisioning	Driller #:	3242
Static Level:	0	Flow Rate (GPM):	0
Flow Type:	Dry Hole	PSI:	0
Well Test:	Not Reported	Water Reclamation #:	8

Q122
ESE
1/2 - 1 Mile
Lower

WA WELLS **WALOG1000794415**

Database:	Ecology Well Logs	Well Log ID:	1729711
Well Tag:	Not Reported	Project Tag:	Not Reported
Notice of Intent #:	SE66885	Date Received:	29-JUL-18
Diameter:	8	Casing Depth:	23
Well Completion:	25-JUL-18	Well Owner:	David Evans And Associates Inc
Well Type:	Resource Protection	Driller #:	3201
Static Level:	0	Flow Rate (GPM):	0
Flow Type:	Dry Hole	PSI:	0
Well Test:	Not Reported	Water Reclamation #:	8

P123
SSE
1/2 - 1 Mile
Lower

FED USGS **USGS40001262418**

Organization ID:	USGS-WA		
Organization Name:	USGS Washington Water Science Center		
Monitor Location:	24N/06E-15N02	Type:	Well
Description:	Not Reported	HUC:	17110012
Drainage Area:	Not Reported	Drainage Area Units:	Not Reported
Contrib Drainage Area:	Not Reported	Contrib Drainage Area Unts:	Not Reported
Aquifer:	Not Reported	Formation Type:	Not Reported
Aquifer Type:	Not Reported	Construction Date:	19751123
Well Depth:	182	Well Depth Units:	ft
Well Hole Depth:	182	Well Hole Depth Units:	ft

Ground water levels,Number of Measurements:	1	Level reading date:	1975-11-23
Feet below surface:	80	Feet to sea level:	Not Reported
Note:	Not Reported		

Map ID
Direction
Distance
Elevation | Database | EDR ID Number

124
ENE
1/2 - 1 Mile
Lower

FED USGS **USGS40001263050**

Organization ID:	USGS-WA		
Organization Name:	USGS Washington Water Science Center		
Monitor Location:	24N/06E-10Q01	Type:	Well
Description:	Not Reported	HUC:	17110012
Drainage Area:	Not Reported	Drainage Area Units:	Not Reported
Contrib Drainage Area:	Not Reported	Contrib Drainage Area Unts:	Not Reported
Aquifer:	Not Reported	Formation Type:	Not Reported
Aquifer Type:	Not Reported	Construction Date:	19010101
Well Depth:	52	Well Depth Units:	ft
Well Hole Depth:	Not Reported	Well Hole Depth Units:	Not Reported

Ground water levels,Number of Measurements:	1	Level reading date:	1951-07-06
Feet below surface:	25	Feet to sea level:	Not Reported
Note:	Not Reported		

125
SW
1/2 - 1 Mile
Lower

FED USGS **USGS40001262568**

Organization ID:	USGS-WA		
Organization Name:	USGS Washington Water Science Center		
Monitor Location:	24N/06E-16L02	Type:	Well
Description:	Not Reported	HUC:	17110012
Drainage Area:	Not Reported	Drainage Area Units:	Not Reported
Contrib Drainage Area:	Not Reported	Contrib Drainage Area Unts:	Not Reported
Aquifer:	Not Reported	Formation Type:	Not Reported
Aquifer Type:	Not Reported	Construction Date:	19010101
Well Depth:	84	Well Depth Units:	ft
Well Hole Depth:	84	Well Hole Depth Units:	ft

Ground water levels,Number of Measurements:	1	Level reading date:	1990-07-19
Feet below surface:	-0.52	Feet to sea level:	Not Reported
Note:	Not Reported		

R126
NW
1/2 - 1 Mile
Lower

WA WELLS **WALOG1000333722**

Database:	Ecology Well Logs	Well Log ID:	419731
Well Tag:	AHH128	Project Tag:	Not Reported
Notice of Intent #:	W185001	Date Received:	07-SEP-05
Diameter:	6	Casing Depth:	131
Well Completion:	20-MAY-05	Well Owner:	Lloyd Warren
Well Type:	Water	Driller #:	Not Reported
Static Level:	0	Flow Rate (GPM):	0
Flow Type:	Not Reported	PSI:	0
Well Test:	Not Reported	Water Reclamation #:	8

GEOCHECK® - PHYSICAL SETTING SOURCE MAP FINDINGS

Map ID
Direction
Distance
Elevation | Database | EDR ID Number

R127
NW
1/2 - 1 Mile
Lower

WA WELLS **WALOG1000099996**

Database:	Ecology Well Logs	Well Log ID:	102921
Well Tag:	Not Reported	Project Tag:	Not Reported
Notice of Intent #:	Not Reported	Date Received:	16-OCT-86
Diameter:	6	Casing Depth:	87
Well Completion:	04-OCT-86	Well Owner:	Don Evans
Well Type:	Water	Driller #:	0690
Static Level:	0	Flow Rate (GPM):	0
Flow Type:	Not Reported	PSI:	0
Well Test:	Not Reported	Water Reclamation #:	8

S128
WNW
1/2 - 1 Mile
Lower

WA WELLS **WA1100000005100**

Database:	Water Wells	PWS ID:	01436
Source #:	01	Source Name:	TAYLOR-EGGER
Source Status:	Active	Source Type:	Ground Water - Well
Source Use:	Permanent	Date Source Effective:	05/21/1992
Date Source Inactive:	Not Reported	Water Resource Inventory Area:	Cedar-Sammamish
Well Depth:	195	Source Susceptibility:	X
System Name:	TAYLOR WATER SYSTEM	Public Water System Group:	B
System Type:	Group B Water System	Full Time Res Pop:	0
Total Population Served:	0	Total Connections:	3
PWS Status:	Active	Residential Connections:	3
DOE Well Tag:	Not Reported	Capacity (GPM):	12
Influenced by Droughts:	Not Reported	Influenced by Flooding:	Not Reported
Influenced by Surface Water:	U		

S129
WNW
1/2 - 1 Mile
Lower

WA WELLS **WA1100000026159**

Database:	Water Wells	PWS ID:	84655
Source #:	01	Source Name:	DRILLED WELL
Source Status:	Active	Source Type:	Ground Water - Well
Source Use:	Permanent	Date Source Effective:	01/01/1970
Date Source Inactive:	Not Reported	Water Resource Inventory Area:	Cedar-Sammamish
Well Depth:	199	Source Susceptibility:	X
System Name:	PIGORT-THOMPSON WATER	Public Water System Group:	B
System Type:	Group B Water System	Full Time Res Pop:	5
Total Population Served:	5	Total Connections:	2
PWS Status:	Active	Residential Connections:	2
DOE Well Tag:	Not Reported	Capacity (GPM):	20
Influenced by Droughts:	Not Reported	Influenced by Flooding:	Not Reported
Influenced by Surface Water:	U		

GEOCHECK® - PHYSICAL SETTING SOURCE MAP FINDINGS

Map ID
Direction
Distance
Elevation | Database | EDR ID Number

T130
WSW
1/2 - 1 Mile
Lower

FED USGS **USGS40001262682**

Organization ID:	USGS-WA		
Organization Name:	USGS Washington Water Science Center		
Monitor Location:	24N/06E-16E02	Type:	Well
Description:	Not Reported	HUC:	17110012
Drainage Area:	Not Reported	Drainage Area Units:	Not Reported
Contrib Drainage Area:	Not Reported	Contrib Drainage Area Unts:	Not Reported
Aquifer:	Not Reported	Formation Type:	Not Reported
Aquifer Type:	Not Reported	Construction Date:	19010101
Well Depth:	10	Well Depth Units:	ft
Well Hole Depth:	10	Well Hole Depth Units:	ft

Ground water levels,Number of Measurements:	1	Level reading date:	1951-06-29
Feet below surface:	5	Feet to sea level:	Not Reported
Note:	Not Reported		

U131
West
1/2 - 1 Mile
Lower

WA WELLS **WALOG1000304390**

Database:	Ecology Well Logs	Well Log ID:	385498
Well Tag:	Not Reported	Project Tag:	Not Reported
Notice of Intent #:	S023619	Date Received:	16-AUG-04
Diameter:	2	Casing Depth:	9
Well Completion:	15-JUL-04	Well Owner:	Lutheran Bible College
Well Type:	Resource Protection	Driller #:	Not Reported
Static Level:	0	Flow Rate (GPM):	0
Flow Type:	Not Reported	PSI:	0
Well Test:	Not Reported	Water Reclamation #:	8

U132
West
1/2 - 1 Mile
Lower

WA WELLS **WALOG1000304391**

Database:	Ecology Well Logs	Well Log ID:	385499
Well Tag:	Not Reported	Project Tag:	Not Reported
Notice of Intent #:	S023619	Date Received:	16-AUG-04
Diameter:	2	Casing Depth:	14
Well Completion:	15-JUL-04	Well Owner:	Lutheran Bible College
Well Type:	Resource Protection	Driller #:	Not Reported
Static Level:	0	Flow Rate (GPM):	0
Flow Type:	Not Reported	PSI:	0
Well Test:	Not Reported	Water Reclamation #:	8

Map ID
Direction
Distance
Elevation | Database | EDR ID Number

U133
West
1/2 - 1 Mile
Lower

WA WELLS **WALOG1000304389**

Database:	Ecology Well Logs	Well Log ID:	385497
Well Tag:	Not Reported	Project Tag:	Not Reported
Notice of Intent #:	S023619	Date Received:	16-AUG-04
Diameter:	2	Casing Depth:	8
Well Completion:	15-JUL-04	Well Owner:	Lutheran Bible College
Well Type:	Resource Protection	Driller #:	Not Reported
Static Level:	0	Flow Rate (GPM):	0
Flow Type:	Not Reported	PSI:	0
Well Test:	Not Reported	Water Reclamation #:	8

U134
West
1/2 - 1 Mile
Lower

WA WELLS **WALOG1000304387**

Database:	Ecology Well Logs	Well Log ID:	385495
Well Tag:	Not Reported	Project Tag:	Not Reported
Notice of Intent #:	S023619	Date Received:	16-AUG-04
Diameter:	2	Casing Depth:	4
Well Completion:	15-JUL-04	Well Owner:	Lutheran Bible College
Well Type:	Resource Protection	Driller #:	Not Reported
Static Level:	0	Flow Rate (GPM):	0
Flow Type:	Not Reported	PSI:	0
Well Test:	Not Reported	Water Reclamation #:	8

U135
West
1/2 - 1 Mile
Lower

WA WELLS **WALOG1000304388**

Database:	Ecology Well Logs	Well Log ID:	385496
Well Tag:	Not Reported	Project Tag:	Not Reported
Notice of Intent #:	S023619	Date Received:	16-AUG-04
Diameter:	2	Casing Depth:	5
Well Completion:	15-JUL-04	Well Owner:	Lutheran Bible College
Well Type:	Resource Protection	Driller #:	Not Reported
Static Level:	0	Flow Rate (GPM):	0
Flow Type:	Not Reported	PSI:	0
Well Test:	Not Reported	Water Reclamation #:	8

U136
West
1/2 - 1 Mile
Lower

WA WELLS **WALOG1000304392**

Database:	Ecology Well Logs	Well Log ID:	385500
Well Tag:	Not Reported	Project Tag:	Not Reported
Notice of Intent #:	S023619	Date Received:	16-AUG-04
Diameter:	2	Casing Depth:	14

Well Completion:	15-JUL-04	Well Owner:	Lutheran Bible College
Well Type:	Resource Protection	Driller #:	Not Reported
Static Level:	0	Flow Rate (GPM):	0
Flow Type:	Not Reported	PSI:	0
Well Test:	Not Reported	Water Reclamation #:	8

U137
West
1/2 - 1 Mile
Lower

WA WELLS **WALOG1000304396**

Database:	Ecology Well Logs	Well Log ID:	385504
Well Tag:	Not Reported	Project Tag:	Not Reported
Notice of Intent #:	S023619	Date Received:	16-AUG-04
Diameter:	2	Casing Depth:	14
Well Completion:	15-JUL-04	Well Owner:	Lutheran Bible College
Well Type:	Resource Protection	Driller #:	Not Reported
Static Level:	0	Flow Rate (GPM):	0
Flow Type:	Not Reported	PSI:	0
Well Test:	Not Reported	Water Reclamation #:	8

U138
West
1/2 - 1 Mile
Lower

WA WELLS **WALOG1000304397**

Database:	Ecology Well Logs	Well Log ID:	385505
Well Tag:	Not Reported	Project Tag:	Not Reported
Notice of Intent #:	S023619	Date Received:	16-AUG-04
Diameter:	2	Casing Depth:	14
Well Completion:	15-JUL-04	Well Owner:	Lutheran Bible College
Well Type:	Resource Protection	Driller #:	Not Reported
Static Level:	0	Flow Rate (GPM):	0
Flow Type:	Not Reported	PSI:	0
Well Test:	Not Reported	Water Reclamation #:	8

U139
West
1/2 - 1 Mile
Lower

WA WELLS **WALOG1000304395**

Database:	Ecology Well Logs	Well Log ID:	385503
Well Tag:	Not Reported	Project Tag:	Not Reported
Notice of Intent #:	S023619	Date Received:	16-AUG-04
Diameter:	2	Casing Depth:	14
Well Completion:	15-JUL-04	Well Owner:	Lutheran Bible College
Well Type:	Resource Protection	Driller #:	Not Reported
Static Level:	0	Flow Rate (GPM):	0
Flow Type:	Not Reported	PSI:	0
Well Test:	Not Reported	Water Reclamation #:	8

Map ID
Direction
Distance
Elevation | Database | EDR ID Number

U140
West
1/2 - 1 Mile
Lower

WA WELLS **WALOG1000304393**

Database:	Ecology Well Logs	Well Log ID:	385501
Well Tag:	Not Reported	Project Tag:	Not Reported
Notice of Intent #:	S023619	Date Received:	16-AUG-04
Diameter:	2	Casing Depth:	14
Well Completion:	15-JUL-04	Well Owner:	Lutheran Bible College
Well Type:	Resource Protection	Driller #:	Not Reported
Static Level:	0	Flow Rate (GPM):	0
Flow Type:	Not Reported	PSI:	0
Well Test:	Not Reported	Water Reclamation #:	8

U141
West
1/2 - 1 Mile
Lower

WA WELLS **WALOG1000304394**

Database:	Ecology Well Logs	Well Log ID:	385502
Well Tag:	Not Reported	Project Tag:	Not Reported
Notice of Intent #:	S023619	Date Received:	16-AUG-04
Diameter:	2	Casing Depth:	14
Well Completion:	15-JUL-04	Well Owner:	Lutheran Bible College
Well Type:	Resource Protection	Driller #:	Not Reported
Static Level:	0	Flow Rate (GPM):	0
Flow Type:	Not Reported	PSI:	0
Well Test:	Not Reported	Water Reclamation #:	8

142
West
1/2 - 1 Mile
Lower

FED USGS **USGS40001262670**

Organization ID:	USGS-WA		
Organization Name:	USGS Washington Water Science Center		
Monitor Location:	24N/06E-16E01	Type:	Well
Description:	Not Reported	HUC:	17110012
Drainage Area:	Not Reported	Drainage Area Units:	Not Reported
Contrib Drainage Area:	Not Reported	Contrib Drainage Area Unts:	Not Reported
Aquifer:	Not Reported	Formation Type:	Not Reported
Aquifer Type:	Not Reported	Construction Date:	19520801
Well Depth:	196	Well Depth Units:	ft
Well Hole Depth:	227	Well Hole Depth Units:	ft

Ground water levels,Number of Measurements:	3	Level reading date:	1990-09-26
Feet below surface:	54.06	Feet to sea level:	Not Reported
Note:	Not Reported		

Level reading date:	1952-10-30	Feet below surface:	53.62
Feet to sea level:	Not Reported	Note:	Not Reported

Level reading date:	1952-08-01	Feet below surface:	57
Feet to sea level:	Not Reported	Note:	Not Reported

Map ID
Direction
Distance
Elevation | Database | EDR ID Number

V143
ENE
1/2 - 1 Mile
Lower

WA WELLS **WALOG1000630808**

Database:	Ecology Well Logs	Well Log ID:	931763
Well Tag:	Not Reported	Project Tag:	Not Reported
Notice of Intent #:	SE52911	Date Received:	12-NOV-14
Diameter:	8	Casing Depth:	20
Well Completion:	15-OCT-14	Well Owner:	Connor Homes
Well Type:	Resource Protection	Driller #:	2922
Static Level:	0	Flow Rate (GPM):	0
Flow Type:	Dry Hole	PSI:	0
Well Test:	Not Reported	Water Reclamation #:	8

V144
ENE
1/2 - 1 Mile
Lower

WA WELLS **WALOG1000630809**

Database:	Ecology Well Logs	Well Log ID:	931764
Well Tag:	Not Reported	Project Tag:	Not Reported
Notice of Intent #:	AE29183	Date Received:	12-NOV-14
Diameter:	8	Casing Depth:	20
Well Completion:	15-OCT-14	Well Owner:	Connor Homes
Well Type:	Decommisioning	Driller #:	2922
Static Level:	0	Flow Rate (GPM):	0
Flow Type:	Dry Hole	PSI:	0
Well Test:	Not Reported	Water Reclamation #:	8

V145
ENE
1/2 - 1 Mile
Lower

WA WELLS **WALOG1000659849**

Database:	Ecology Well Logs	Well Log ID:	1003325
Well Tag:	BIJ500	Project Tag:	Not Reported
Notice of Intent #:	RE10543	Date Received:	15-JAN-15
Diameter:	2	Casing Depth:	15
Well Completion:	15-OCT-14	Well Owner:	Connor Homes
Well Type:	Resource Protection	Driller #:	2922
Static Level:	0	Flow Rate (GPM):	0
Flow Type:	Not Reported	PSI:	0
Well Test:	Not Reported	Water Reclamation #:	8

V146
ENE
1/2 - 1 Mile
Lower

WA WELLS **WALOG1000630807**

Database:	Ecology Well Logs	Well Log ID:	931762
Well Tag:	Not Reported	Project Tag:	Not Reported
Notice of Intent #:	AE29183	Date Received:	12-NOV-14
Diameter:	8	Casing Depth:	25

Well Completion:	15-OCT-14	Well Owner:	Connor Homes
Well Type:	Decommisioning	Driller #:	2922
Static Level:	0	Flow Rate (GPM):	0
Flow Type:	Dry Hole	PSI:	0
Well Test:	Not Reported	Water Reclamation #:	8

V147
ENE
1/2 - 1 Mile
Lower

WA WELLS **WALOG1000630803**

Database:	Ecology Well Logs	Well Log ID:	931758
Well Tag:	Not Reported	Project Tag:	Not Reported
Notice of Intent #:	AE29183	Date Received:	12-NOV-14
Diameter:	8	Casing Depth:	30
Well Completion:	15-OCT-14	Well Owner:	Connor Homes
Well Type:	Decommisioning	Driller #:	2922
Static Level:	0	Flow Rate (GPM):	0
Flow Type:	Dry Hole	PSI:	0
Well Test:	Not Reported	Water Reclamation #:	8

V148
ENE
1/2 - 1 Mile
Lower

WA WELLS **WALOG1000630802**

Database:	Ecology Well Logs	Well Log ID:	931757
Well Tag:	Not Reported	Project Tag:	Not Reported
Notice of Intent #:	SE52911	Date Received:	12-NOV-14
Diameter:	8	Casing Depth:	30
Well Completion:	15-OCT-14	Well Owner:	Connor Homes
Well Type:	Resource Protection	Driller #:	2922
Static Level:	0	Flow Rate (GPM):	0
Flow Type:	Dry Hole	PSI:	0
Well Test:	Not Reported	Water Reclamation #:	8

V149
ENE
1/2 - 1 Mile
Lower

WA WELLS **WALOG1000630806**

Database:	Ecology Well Logs	Well Log ID:	931761
Well Tag:	Not Reported	Project Tag:	Not Reported
Notice of Intent #:	SE52911	Date Received:	12-NOV-14
Diameter:	8	Casing Depth:	25
Well Completion:	15-OCT-14	Well Owner:	Connor Homes
Well Type:	Resource Protection	Driller #:	2922
Static Level:	0	Flow Rate (GPM):	0
Flow Type:	Dry Hole	PSI:	0
Well Test:	Not Reported	Water Reclamation #:	8

Map ID
Direction
Distance
Elevation | Database | EDR ID Number

V150
ENE
1/2 - 1 Mile
Lower

WA WELLS **WALOG1000660019**

Database:	Ecology Well Logs	Well Log ID:	1003495
Well Tag:	BIJ499	Project Tag:	Not Reported
Notice of Intent #:	RE10543	Date Received:	15-JAN-15
Diameter:	2	Casing Depth:	15
Well Completion:	14-NOV-14	Well Owner:	Connor Homes
Well Type:	Resource Protection	Driller #:	2922
Static Level:	0	Flow Rate (GPM):	0
Flow Type:	Not Reported	PSI:	0
Well Test:	Not Reported	Water Reclamation #:	8

V151
ENE
1/2 - 1 Mile
Lower

WA WELLS **WALOG1000669378**

Database:	Ecology Well Logs	Well Log ID:	1017602
Well Tag:	BIJ502	Project Tag:	Not Reported
Notice of Intent #:	RE10644	Date Received:	15-JAN-15
Diameter:	2	Casing Depth:	15
Well Completion:	14-NOV-14	Well Owner:	Conner Homes
Well Type:	Resource Protection	Driller #:	2922
Static Level:	0	Flow Rate (GPM):	0
Flow Type:	Not Reported	PSI:	0
Well Test:	Not Reported	Water Reclamation #:	8

V152
ENE
1/2 - 1 Mile
Lower

WA WELLS **WALOG1000660010**

Database:	Ecology Well Logs	Well Log ID:	1003486
Well Tag:	BIJ501	Project Tag:	Not Reported
Notice of Intent #:	RE10543	Date Received:	15-JAN-15
Diameter:	2	Casing Depth:	25
Well Completion:	15-OCT-14	Well Owner:	Connor Homes
Well Type:	Resource Protection	Driller #:	2922
Static Level:	0	Flow Rate (GPM):	0
Flow Type:	Not Reported	PSI:	0
Well Test:	Not Reported	Water Reclamation #:	8

V153
ENE
1/2 - 1 Mile
Lower

WA WELLS **WALOG1000659850**

Database:	Ecology Well Logs	Well Log ID:	1003326
Well Tag:	BIJ501	Project Tag:	Not Reported
Notice of Intent #:	RE10543	Date Received:	15-JAN-15
Diameter:	2	Casing Depth:	25

Well Completion:	15-OCT-14	Well Owner:	Connor Homes
Well Type:	Resource Protection	Driller #:	2922
Static Level:	0	Flow Rate (GPM):	0
Flow Type:	Not Reported	PSI:	0
Well Test:	Not Reported	Water Reclamation #:	8

V154
ENE
1/2 - 1 Mile
Lower

WA WELLS **WALOG1000659954**

Database:	Ecology Well Logs	Well Log ID:	1003430
Well Tag:	BIJ499	Project Tag:	Not Reported
Notice of Intent #:	RE10543	Date Received:	15-JAN-15
Diameter:	2	Casing Depth:	15
Well Completion:	15-OCT-14	Well Owner:	Connor Homes
Well Type:	Resource Protection	Driller #:	2922
Static Level:	0	Flow Rate (GPM):	0
Flow Type:	Not Reported	PSI:	0
Well Test:	Not Reported	Water Reclamation #:	8

W155
NNW
1/2 - 1 Mile
Lower

WA WELLS **WALOG1000102332**

Database:	Ecology Well Logs	Well Log ID:	106331
Well Tag:	Not Reported	Project Tag:	Not Reported
Notice of Intent #:	Not Reported	Date Received:	Not Reported
Diameter:	12	Casing Depth:	130
Well Completion:	Not Reported	Well Owner:	Providence Heights College
Well Type:	Water	Driller #:	Not Reported
Static Level:	0	Flow Rate (GPM):	0
Flow Type:	Not Reported	PSI:	0
Well Test:	Not Reported	Water Reclamation #:	8

W156
NNW
1/2 - 1 Mile
Lower

WA WELLS **WALOG1000103783**

Database:	Ecology Well Logs	Well Log ID:	108666
Well Tag:	Not Reported	Project Tag:	Not Reported
Notice of Intent #:	Not Reported	Date Received:	Not Reported
Diameter:	6	Casing Depth:	184
Well Completion:	11-MAY-67	Well Owner:	Wilson Noble
Well Type:	Water	Driller #:	Not Reported
Static Level:	0	Flow Rate (GPM):	0
Flow Type:	Not Reported	PSI:	0
Well Test:	Not Reported	Water Reclamation #:	8

Map ID
Direction
Distance
Elevation | Database | EDR ID Number

T157
WSW
1/2 - 1 Mile
Lower

WA WELLS **WALOG1000199772**

Database:	Ecology Well Logs	Well Log ID:	247703
Well Tag:	Not Reported	Project Tag:	Not Reported
Notice of Intent #:	A045683	Date Received:	03-AUG-00
Diameter:	6	Casing Depth:	185
Well Completion:	15-JUL-00	Well Owner:	Essex Sammonish Llc
Well Type:	Decommisioning	Driller #:	Not Reported
Static Level:	0	Flow Rate (GPM):	0
Flow Type:	Not Reported	PSI:	0
Well Test:	Not Reported	Water Reclamation #:	8

T158
WSW
1/2 - 1 Mile
Lower

WA WELLS **WALOG1000220691**

Database:	Ecology Well Logs	Well Log ID:	289006
Well Tag:	Not Reported	Project Tag:	Not Reported
Notice of Intent #:	Not Reported	Date Received:	Not Reported
Diameter:	2	Casing Depth:	72
Well Completion:	Not Reported	Well Owner:	Halls Jansen
Well Type:	Water	Driller #:	Not Reported
Static Level:	0	Flow Rate (GPM):	0
Flow Type:	Not Reported	PSI:	0
Well Test:	Not Reported	Water Reclamation #:	8

T159
WSW
1/2 - 1 Mile
Lower

WA WELLS **WALOG1000297078**

Database:	Ecology Well Logs	Well Log ID:	377721
Well Tag:	AHR516	Project Tag:	Not Reported
Notice of Intent #:	RE00794	Date Received:	29-MAR-04
Diameter:	8	Casing Depth:	20
Well Completion:	29-JAN-04	Well Owner:	Sammamish Plateau Water And Sewer D
Well Type:	Resource Protection	Driller #:	Not Reported
Static Level:	0	Flow Rate (GPM):	0
Flow Type:	Not Reported	PSI:	0
Well Test:	Not Reported	Water Reclamation #:	8

X160
North
1/2 - 1 Mile
Lower

WA WELLS **WA1100000016308**

Database:	Water Wells	PWS ID:	31741
Source #:	01	Source Name:	DRILLED WELL
Source Status:	Active	Source Type:	Ground Water - Well
Source Use:	Permanent	Date Source Effective:	01/01/1970

Date Source Inactive:	Not Reported	Water Resource Inventory Area:	Cedar-Sammamish
Well Depth:	0	Source Susceptibility:	X
System Name:	RESIDENT WATER SYSTEM	Public Water System Group:	B
System Type:	Group B Water System	Full Time Res Pop:	3
Total Population Served:	3	Total Connections:	1
PWS Status:	Active	Residential Connections:	1
DOE Well Tag:	Not Reported	Capacity (GPM):	0
Influenced by Droughts:	Not Reported	Influenced by Flooding:	Not Reported
Influenced by Surface Water:	U		

X161
North
1/2 - 1 Mile
Lower

WA WELLS **WALOG1000683228**

Database:	Ecology Well Logs	Well Log ID:	1046657
Well Tag:	Not Reported	Project Tag:	Not Reported
Notice of Intent #:	A114331	Date Received:	19-AUG-15
Diameter:	6	Casing Depth:	100
Well Completion:	24-JUL-15	Well Owner:	American Classic Homes
Well Type:	Decommisioning	Driller #:	0233
Static Level:	0	Flow Rate (GPM):	0
Flow Type:	Not Reported	PSI:	0
Well Test:	Not Reported	Water Reclamation #:	8

X162
North
1/2 - 1 Mile
Lower

WA WELLS **WALOG1000103451**

Database:	Ecology Well Logs	Well Log ID:	108094
Well Tag:	Not Reported	Project Tag:	Not Reported
Notice of Intent #:	Not Reported	Date Received:	09-MAR-92
Diameter:	0	Casing Depth:	0
Well Completion:	02-MAR-92	Well Owner:	U.S. West
Well Type:	Resource Protection	Driller #:	Not Reported
Static Level:	0	Flow Rate (GPM):	0
Flow Type:	Not Reported	PSI:	0
Well Test:	Not Reported	Water Reclamation #:	8

X163
North
1/2 - 1 Mile
Lower

WA WELLS **WALOG1000098864**

Database:	Ecology Well Logs	Well Log ID:	101125
Well Tag:	Not Reported	Project Tag:	Not Reported
Notice of Intent #:	Not Reported	Date Received:	Not Reported
Diameter:	6	Casing Depth:	0
Well Completion:	Not Reported	Well Owner:	Alexander Lamon
Well Type:	Water	Driller #:	Not Reported
Static Level:	0	Flow Rate (GPM):	0
Flow Type:	Not Reported	PSI:	0
Well Test:	Not Reported	Water Reclamation #:	8

GEOCHECK® - PHYSICAL SETTING SOURCE MAP FINDINGS

Map ID
Direction
Distance
Elevation | Database | EDR ID Number

X164
North
1/2 - 1 Mile
Lower

WA WELLS **WALOG1000497011**

Database:	Ecology Well Logs	Well Log ID:	672901
Well Tag:	Not Reported	Project Tag:	Not Reported
Notice of Intent #:	SE08105	Date Received:	17-SEP-10
Diameter:	0	Casing Depth:	35.5
Well Completion:	08-SEP-10	Well Owner:	Pierre Jr. Barmore
Well Type:	Resource Protection	Driller #:	Not Reported
Static Level:	0	Flow Rate (GPM):	0
Flow Type:	Not Reported	PSI:	0
Well Test:	Not Reported	Water Reclamation #:	8

X165
North
1/2 - 1 Mile
Lower

WA WELLS **WALOG1000568469**

Database:	Ecology Well Logs	Well Log ID:	812959
Well Tag:	Not Reported	Project Tag:	Not Reported
Notice of Intent #:	AE17330	Date Received:	11-MAY-12
Diameter:	6	Casing Depth:	111
Well Completion:	01-MAY-12	Well Owner:	D D Kline Inc
Well Type:	Decommisioning	Driller #:	Not Reported
Static Level:	0	Flow Rate (GPM):	0
Flow Type:	Not Reported	PSI:	0
Well Test:	Not Reported	Water Reclamation #:	8

X166
North
1/2 - 1 Mile
Lower

WA WELLS **WALOG1000497012**

Database:	Ecology Well Logs	Well Log ID:	672903
Well Tag:	Not Reported	Project Tag:	Not Reported
Notice of Intent #:	AE10681	Date Received:	17-SEP-10
Diameter:	0	Casing Depth:	35.5
Well Completion:	08-SEP-10	Well Owner:	Pierre Jr. Barmore
Well Type:	Decommisioning	Driller #:	Not Reported
Static Level:	0	Flow Rate (GPM):	0
Flow Type:	Not Reported	PSI:	0
Well Test:	Not Reported	Water Reclamation #:	8

S167
WNW
1/2 - 1 Mile
Lower

FED USGS **USGS40001263008**

Organization ID:	USGS-WA		
Organization Name:	USGS Washington Water Science Center		
Monitor Location:	24N/06E-09N01	Type:	Well
Description:	Not Reported	HUC:	17110012

Drainage Area:	Not Reported	Drainage Area Units:	Not Reported
Contrib Drainage Area:	Not Reported	Contrib Drainage Area Unts:	Not Reported
Aquifer:	Not Reported	Formation Type:	Not Reported
Aquifer Type:	Not Reported	Construction Date:	19711004
Well Depth:	149	Well Depth Units:	ft
Well Hole Depth:	Not Reported	Well Hole Depth Units:	Not Reported

Ground water levels,Number of Measurements:	1	Level reading date:	1971-10-04
Feet below surface:	120	Feet to sea level:	Not Reported
Note:	Not Reported		

S168
WNW **FED USGS** **USGS40001262949**
1/2 - 1 Mile
Lower

Organization ID:	USGS-WA		
Organization Name:	USGS Washington Water Science Center		
Monitor Location:	24N/06E-09N03	Type:	Well
Description:	Not Reported	HUC:	17110012
Drainage Area:	Not Reported	Drainage Area Units:	Not Reported
Contrib Drainage Area:	Not Reported	Contrib Drainage Area Unts:	Not Reported
Aquifer:	Not Reported	Formation Type:	Not Reported
Aquifer Type:	Not Reported	Construction Date:	19810901
Well Depth:	202	Well Depth Units:	ft
Well Hole Depth:	205	Well Hole Depth Units:	ft

Ground water levels,Number of Measurements:	2	Level reading date:	1990-07-11
Feet below surface:	99.08	Feet to sea level:	Not Reported
Note:	Not Reported		

Level reading date:	1981-09-26	Feet below surface:	103
Feet to sea level:	Not Reported	Note:	Not Reported

Y169
WNW **WA WELLS** **WALOG1000099570**
1/2 - 1 Mile
Lower

Database:	Ecology Well Logs	Well Log ID:	102329
Well Tag:	Not Reported	Project Tag:	Not Reported
Notice of Intent #:	Not Reported	Date Received:	Not Reported
Diameter:	0	Casing Depth:	0
Well Completion:	04-OCT-71	Well Owner:	Christansen Denms
Well Type:	Water	Driller #:	Not Reported
Static Level:	0	Flow Rate (GPM):	0
Flow Type:	Not Reported	PSI:	0
Well Test:	Not Reported	Water Reclamation #:	8

Y170
WNW **WA WELLS** **WALOG1000102208**
1/2 - 1 Mile
Lower

Database:	Ecology Well Logs	Well Log ID:	106108
Well Tag:	Not Reported	Project Tag:	Not Reported

Notice of Intent #:	Not Reported	Date Received:	Not Reported
Diameter:	6	Casing Depth:	202
Well Completion:	30-DEC-81	Well Owner:	Paul Strode
Well Type:	Water	Driller #:	1195
Static Level:	0	Flow Rate (GPM):	0
Flow Type:	Not Reported	PSI:	0
Well Test:	Not Reported	Water Reclamation #:	8

Z171
NNE
1/2 - 1 Mile
Lower

WA WELLS **WALOG1000767086**

Database:	Ecology Well Logs	Well Log ID:	1626018
Well Tag:	Not Reported	Project Tag:	Not Reported
Notice of Intent #:	SE60875	Date Received:	09-JUN-17
Diameter:	8	Casing Depth:	11
Well Completion:	18-JAN-17	Well Owner:	Issaquah School Dist
Well Type:	Resource Protection	Driller #:	3143
Static Level:	0	Flow Rate (GPM):	0
Flow Type:	Dry Hole	PSI:	0
Well Test:	Not Reported	Water Reclamation #:	8

Z172
NNE
1/2 - 1 Mile
Lower

WA WELLS **WALOG1000732849**

Database:	Ecology Well Logs	Well Log ID:	1586860
Well Tag:	Not Reported	Project Tag:	Not Reported
Notice of Intent #:	AE38444	Date Received:	04-AUG-16
Diameter:	8	Casing Depth:	20
Well Completion:	25-JUL-16	Well Owner:	Issaquah School District
Well Type:	Decommisioning	Driller #:	2922
Static Level:	0	Flow Rate (GPM):	0
Flow Type:	Dry Hole	PSI:	0
Well Test:	Not Reported	Water Reclamation #:	8

Z173
NNE
1/2 - 1 Mile
Lower

WA WELLS **WALOG1000732848**

Database:	Ecology Well Logs	Well Log ID:	1586859
Well Tag:	Not Reported	Project Tag:	Not Reported
Notice of Intent #:	AE38444	Date Received:	04-AUG-16
Diameter:	8	Casing Depth:	20
Well Completion:	25-JUL-16	Well Owner:	Issaquah School District
Well Type:	Decommisioning	Driller #:	2922
Static Level:	0	Flow Rate (GPM):	0
Flow Type:	Dry Hole	PSI:	0
Well Test:	Not Reported	Water Reclamation #:	8

Map ID
Direction
Distance
Elevation

	Database	EDR ID Number
Z174 **NNE** **1/2 - 1 Mile** **Lower**	**WA WELLS**	**WALOG1000767089**

Database:	Ecology Well Logs	Well Log ID:	1626021
Well Tag:	Not Reported	Project Tag:	Not Reported
Notice of Intent #:	SE60875	Date Received:	09-JUN-17
Diameter:	8	Casing Depth:	11
Well Completion:	18-JAN-17	Well Owner:	Issaquah School Dist
Well Type:	Resource Protection	Driller #:	3143
Static Level:	0	Flow Rate (GPM):	0
Flow Type:	Dry Hole	PSI:	0
Well Test:	Not Reported	Water Reclamation #:	8

Z175 **NNE** **1/2 - 1 Mile** **Lower**	**WA WELLS**	**WALOG1000767088**

Database:	Ecology Well Logs	Well Log ID:	1626020
Well Tag:	Not Reported	Project Tag:	Not Reported
Notice of Intent #:	SE60875	Date Received:	09-JUN-17
Diameter:	8	Casing Depth:	11
Well Completion:	18-JAN-17	Well Owner:	Issaquah School Dist
Well Type:	Resource Protection	Driller #:	3143
Static Level:	0	Flow Rate (GPM):	0
Flow Type:	Dry Hole	PSI:	0
Well Test:	Not Reported	Water Reclamation #:	8

Z176 **NNE** **1/2 - 1 Mile** **Lower**	**WA WELLS**	**WALOG1000767087**

Database:	Ecology Well Logs	Well Log ID:	1626019
Well Tag:	Not Reported	Project Tag:	Not Reported
Notice of Intent #:	SE60875	Date Received:	09-JUN-17
Diameter:	8	Casing Depth:	11
Well Completion:	18-JAN-17	Well Owner:	Issaquah School Dist
Well Type:	Resource Protection	Driller #:	3143
Static Level:	0	Flow Rate (GPM):	0
Flow Type:	Dry Hole	PSI:	0
Well Test:	Not Reported	Water Reclamation #:	8

Z177 **NNE** **1/2 - 1 Mile** **Lower**	**WA WELLS**	**WALOG1000732847**

Database:	Ecology Well Logs	Well Log ID:	1586858
Well Tag:	Not Reported	Project Tag:	Not Reported
Notice of Intent #:	SE59021	Date Received:	04-AUG-16
Diameter:	8	Casing Depth:	20

Well Completion:	25-JUL-16	Well Owner:	Issaquah School District
Well Type:	Resource Protection	Driller #:	2922
Static Level:	0	Flow Rate (GPM):	0
Flow Type:	Dry Hole	PSI:	0
Well Test:	Not Reported	Water Reclamation #:	8

Z178
NNE
1/2 - 1 Mile
Lower

WA WELLS **WALOG1000732843**

Database:	Ecology Well Logs	Well Log ID:	1586854
Well Tag:	Not Reported	Project Tag:	Not Reported
Notice of Intent #:	AE38444	Date Received:	04-AUG-16
Diameter:	8	Casing Depth:	15
Well Completion:	25-JUL-16	Well Owner:	Issaquah School District
Well Type:	Decommisioning	Driller #:	2922
Static Level:	0	Flow Rate (GPM):	0
Flow Type:	Dry Hole	PSI:	0
Well Test:	Not Reported	Water Reclamation #:	8

Z179
NNE
1/2 - 1 Mile
Lower

WA WELLS **WALOG1000732842**

Database:	Ecology Well Logs	Well Log ID:	1586853
Well Tag:	Not Reported	Project Tag:	Not Reported
Notice of Intent #:	AE38444	Date Received:	04-AUG-16
Diameter:	8	Casing Depth:	15
Well Completion:	25-JUL-16	Well Owner:	Issaquah School District
Well Type:	Decommisioning	Driller #:	2922
Static Level:	0	Flow Rate (GPM):	0
Flow Type:	Dry Hole	PSI:	0
Well Test:	Not Reported	Water Reclamation #:	8

Z180
NNE
1/2 - 1 Mile
Lower

WA WELLS **WALOG1000732841**

Database:	Ecology Well Logs	Well Log ID:	1586852
Well Tag:	Not Reported	Project Tag:	Not Reported
Notice of Intent #:	AE38444	Date Received:	04-AUG-16
Diameter:	8	Casing Depth:	15
Well Completion:	25-JUL-16	Well Owner:	Issaquah School District
Well Type:	Decommisioning	Driller #:	2922
Static Level:	0	Flow Rate (GPM):	0
Flow Type:	Dry Hole	PSI:	0
Well Test:	Not Reported	Water Reclamation #:	8

GEOCHECK® - PHYSICAL SETTING SOURCE MAP FINDINGS

Map ID
Direction
Distance
Elevation | Database | EDR ID Number

Z181
NNE
1/2 - 1 Mile
Lower

WA WELLS **WALOG1000732846**

Database:	Ecology Well Logs	Well Log ID:	1586857
Well Tag:	Not Reported	Project Tag:	Not Reported
Notice of Intent #:	SE59021	Date Received:	04-AUG-16
Diameter:	8	Casing Depth:	20
Well Completion:	25-JUL-16	Well Owner:	Issaquah School District
Well Type:	Resource Protection	Driller #:	2922
Static Level:	0	Flow Rate (GPM):	0
Flow Type:	Dry Hole	PSI:	0
Well Test:	Not Reported	Water Reclamation #:	8

Z182
NNE
1/2 - 1 Mile
Lower

WA WELLS **WALOG1000732845**

Database:	Ecology Well Logs	Well Log ID:	1586856
Well Tag:	Not Reported	Project Tag:	Not Reported
Notice of Intent #:	AE38444	Date Received:	04-AUG-16
Diameter:	8	Casing Depth:	15
Well Completion:	25-JUL-16	Well Owner:	Issaquah School District
Well Type:	Decommisioning	Driller #:	2922
Static Level:	0	Flow Rate (GPM):	0
Flow Type:	Dry Hole	PSI:	0
Well Test:	Not Reported	Water Reclamation #:	8

Z183
NNE
1/2 - 1 Mile
Lower

WA WELLS **WALOG1000732844**

Database:	Ecology Well Logs	Well Log ID:	1586855
Well Tag:	Not Reported	Project Tag:	Not Reported
Notice of Intent #:	AE38444	Date Received:	04-AUG-16
Diameter:	8	Casing Depth:	15
Well Completion:	25-JUL-16	Well Owner:	Issaquah School District
Well Type:	Decommisioning	Driller #:	2922
Static Level:	0	Flow Rate (GPM):	0
Flow Type:	Dry Hole	PSI:	0
Well Test:	Not Reported	Water Reclamation #:	8

Z184
NNE
1/2 - 1 Mile
Lower

WA WELLS **WALOG1000767099**

Database:	Ecology Well Logs	Well Log ID:	1626031
Well Tag:	Not Reported	Project Tag:	Not Reported
Notice of Intent #:	AE41136	Date Received:	09-JUN-17
Diameter:	8	Casing Depth:	11

Well Completion:	18-JAN-17	Well Owner:	Issaquah School Dist
Well Type:	Decommisioning	Driller #:	3143
Static Level:	0	Flow Rate (GPM):	0
Flow Type:	Dry Hole	PSI:	0
Well Test:	Not Reported	Water Reclamation #:	8

Z185
NNE
1/2 - 1 Mile
Lower

WA WELLS **WALOG1000767100**

Database:	Ecology Well Logs	Well Log ID:	1626032
Well Tag:	Not Reported	Project Tag:	Not Reported
Notice of Intent #:	AE41136	Date Received:	09-JUN-17
Diameter:	8	Casing Depth:	11
Well Completion:	18-JAN-17	Well Owner:	Issaquah School Dist
Well Type:	Decommisioning	Driller #:	3143
Static Level:	0	Flow Rate (GPM):	0
Flow Type:	Dry Hole	PSI:	0
Well Test:	Not Reported	Water Reclamation #:	8

Z186
NNE
1/2 - 1 Mile
Lower

WA WELLS **WALOG1000767101**

Database:	Ecology Well Logs	Well Log ID:	1626033
Well Tag:	Not Reported	Project Tag:	Not Reported
Notice of Intent #:	AE41136	Date Received:	09-JUN-17
Diameter:	8	Casing Depth:	11
Well Completion:	18-JAN-17	Well Owner:	Issaquah School Dist
Well Type:	Decommisioning	Driller #:	3143
Static Level:	0	Flow Rate (GPM):	0
Flow Type:	Dry Hole	PSI:	0
Well Test:	Not Reported	Water Reclamation #:	8

Z187
NNE
1/2 - 1 Mile
Lower

WA WELLS **WALOG1000767096**

Database:	Ecology Well Logs	Well Log ID:	1626028
Well Tag:	Not Reported	Project Tag:	Not Reported
Notice of Intent #:	AE41136	Date Received:	09-JUN-17
Diameter:	8	Casing Depth:	11
Well Completion:	18-JAN-17	Well Owner:	Issaquah School Dist
Well Type:	Decommisioning	Driller #:	3143
Static Level:	0	Flow Rate (GPM):	0
Flow Type:	Dry Hole	PSI:	0
Well Test:	Not Reported	Water Reclamation #:	8

Map ID
Direction
Distance
Elevation

	Database	EDR ID Number
Z188 **NNE** **1/2 - 1 Mile** **Lower**	**WA WELLS**	**WALOG1000767097**

Database:	Ecology Well Logs	Well Log ID:	1626029
Well Tag:	Not Reported	Project Tag:	Not Reported
Notice of Intent #:	AE41136	Date Received:	09-JUN-17
Diameter:	8	Casing Depth:	11
Well Completion:	18-JAN-17	Well Owner:	Issaquah School Dist
Well Type:	Decommisioning	Driller #:	3143
Static Level:	0	Flow Rate (GPM):	0
Flow Type:	Dry Hole	PSI:	0
Well Test:	Not Reported	Water Reclamation #:	8

	Database	EDR ID Number
Z189 **NNE** **1/2 - 1 Mile** **Lower**	**WA WELLS**	**WALOG1000767098**

Database:	Ecology Well Logs	Well Log ID:	1626030
Well Tag:	Not Reported	Project Tag:	Not Reported
Notice of Intent #:	AE41136	Date Received:	09-JUN-17
Diameter:	8	Casing Depth:	11
Well Completion:	18-JAN-17	Well Owner:	Issaquah School Dist
Well Type:	Decommisioning	Driller #:	3143
Static Level:	0	Flow Rate (GPM):	0
Flow Type:	Dry Hole	PSI:	0
Well Test:	Not Reported	Water Reclamation #:	8

	Database	EDR ID Number
Z190 **NNE** **1/2 - 1 Mile** **Lower**	**WA WELLS**	**WALOG1000767102**

Database:	Ecology Well Logs	Well Log ID:	1626034
Well Tag:	Not Reported	Project Tag:	Not Reported
Notice of Intent #:	AE41136	Date Received:	09-JUN-17
Diameter:	8	Casing Depth:	11
Well Completion:	18-JAN-17	Well Owner:	Issaquah School Dist
Well Type:	Decommisioning	Driller #:	3143
Static Level:	0	Flow Rate (GPM):	0
Flow Type:	Dry Hole	PSI:	0
Well Test:	Not Reported	Water Reclamation #:	8

	Database	EDR ID Number
Z191 **NNE** **1/2 - 1 Mile** **Lower**	**WA WELLS**	**WALOG1000767092**

Database:	Ecology Well Logs	Well Log ID:	1626024
Well Tag:	Not Reported	Project Tag:	Not Reported
Notice of Intent #:	SE60875	Date Received:	09-JUN-17
Diameter:	8	Casing Depth:	11

Well Completion:	18-JAN-17	Well Owner:	Issaquah School Dist
Well Type:	Resource Protection	Driller #:	3143
Static Level:	0	Flow Rate (GPM):	0
Flow Type:	Dry Hole	PSI:	0
Well Test:	Not Reported	Water Reclamation #:	8

Z192
NNE
1/2 - 1 Mile
Lower

WA WELLS **WALOG1000767091**

Database:	Ecology Well Logs	Well Log ID:	1626023
Well Tag:	Not Reported	Project Tag:	Not Reported
Notice of Intent #:	SE60875	Date Received:	09-JUN-17
Diameter:	8	Casing Depth:	11
Well Completion:	18-JAN-17	Well Owner:	Issaquah School Dist
Well Type:	Resource Protection	Driller #:	3143
Static Level:	0	Flow Rate (GPM):	0
Flow Type:	Dry Hole	PSI:	0
Well Test:	Not Reported	Water Reclamation #:	8

Z193
NNE
1/2 - 1 Mile
Lower

WA WELLS **WALOG1000767090**

Database:	Ecology Well Logs	Well Log ID:	1626022
Well Tag:	Not Reported	Project Tag:	Not Reported
Notice of Intent #:	SE60875	Date Received:	09-JUN-17
Diameter:	8	Casing Depth:	11
Well Completion:	18-JAN-17	Well Owner:	Issaquah School Dist
Well Type:	Resource Protection	Driller #:	3143
Static Level:	0	Flow Rate (GPM):	0
Flow Type:	Dry Hole	PSI:	0
Well Test:	Not Reported	Water Reclamation #:	8

Z194
NNE
1/2 - 1 Mile
Lower

WA WELLS **WALOG1000767095**

Database:	Ecology Well Logs	Well Log ID:	1626027
Well Tag:	Not Reported	Project Tag:	Not Reported
Notice of Intent #:	AE41136	Date Received:	09-JUN-17
Diameter:	8	Casing Depth:	11
Well Completion:	18-JAN-17	Well Owner:	Issaquah School Dist
Well Type:	Decommisioning	Driller #:	3143
Static Level:	0	Flow Rate (GPM):	0
Flow Type:	Dry Hole	PSI:	0
Well Test:	Not Reported	Water Reclamation #:	8

Map ID
Direction
Distance
Elevation | Database | EDR ID Number

Z195
NNE
1/2 - 1 Mile
Lower

WA WELLS **WALOG1000767094**

Database:	Ecology Well Logs	Well Log ID:	1626026
Well Tag:	Not Reported	Project Tag:	Not Reported
Notice of Intent #:	SE60875	Date Received:	09-JUN-17
Diameter:	8	Casing Depth:	11
Well Completion:	18-JAN-17	Well Owner:	Issaquah School Dist
Well Type:	Resource Protection	Driller #:	3143
Static Level:	0	Flow Rate (GPM):	0
Flow Type:	Dry Hole	PSI:	0
Well Test:	Not Reported	Water Reclamation #:	8

Z196
NNE
1/2 - 1 Mile
Lower

WA WELLS **WALOG1000767093**

Database:	Ecology Well Logs	Well Log ID:	1626025
Well Tag:	Not Reported	Project Tag:	Not Reported
Notice of Intent #:	SE60875	Date Received:	09-JUN-17
Diameter:	8	Casing Depth:	11
Well Completion:	18-JAN-17	Well Owner:	Issaquah School Dist
Well Type:	Resource Protection	Driller #:	3143
Static Level:	0	Flow Rate (GPM):	0
Flow Type:	Dry Hole	PSI:	0
Well Test:	Not Reported	Water Reclamation #:	8

Z197
NNE
1/2 - 1 Mile
Lower

WA WELLS **WALOG1000732840**

Database:	Ecology Well Logs	Well Log ID:	1586851
Well Tag:	Not Reported	Project Tag:	Not Reported
Notice of Intent #:	AE38444	Date Received:	04-AUG-16
Diameter:	8	Casing Depth:	15
Well Completion:	25-JUL-16	Well Owner:	Issaquah School District
Well Type:	Decommisioning	Driller #:	2922
Static Level:	0	Flow Rate (GPM):	0
Flow Type:	Dry Hole	PSI:	0
Well Test:	Not Reported	Water Reclamation #:	8

Z198
NNE
1/2 - 1 Mile
Lower

WA WELLS **WALOG1000298232**

Database:	Ecology Well Logs	Well Log ID:	378921
Well Tag:	Not Reported	Project Tag:	Not Reported
Notice of Intent #:	E004823	Date Received:	26-APR-04
Diameter:	9	Casing Depth:	26.5

Well Completion:	09-APR-04	Well Owner:	Chevron
Well Type:	Resource Protection	Driller #:	Not Reported
Static Level:	0	Flow Rate (GPM):	0
Flow Type:	Not Reported	PSI:	0
Well Test:	Not Reported	Water Reclamation #:	8

Z199
NNE
1/2 - 1 Mile
Lower

WA WELLS **WALOG1000180703**

Database:	Ecology Well Logs	Well Log ID:	205446
Well Tag:	Not Reported	Project Tag:	Not Reported
Notice of Intent #:	A028445	Date Received:	06-AUG-97
Diameter:	0	Casing Depth:	0
Well Completion:	02-JUL-97	Well Owner:	Texaco
Well Type:	Decommisioning	Driller #:	Not Reported
Static Level:	0	Flow Rate (GPM):	0
Flow Type:	Not Reported	PSI:	0
Well Test:	Not Reported	Water Reclamation #:	8

Z200
NNE
1/2 - 1 Mile
Lower

WA WELLS **WALOG1000180702**

Database:	Ecology Well Logs	Well Log ID:	205445
Well Tag:	Not Reported	Project Tag:	Not Reported
Notice of Intent #:	A028445	Date Received:	06-AUG-97
Diameter:	0	Casing Depth:	0
Well Completion:	02-JUL-97	Well Owner:	Texaco
Well Type:	Decommisioning	Driller #:	Not Reported
Static Level:	0	Flow Rate (GPM):	0
Flow Type:	Not Reported	PSI:	0
Well Test:	Not Reported	Water Reclamation #:	8

Z201
NNE
1/2 - 1 Mile
Lower

WA WELLS **WALOG1000298235**

Database:	Ecology Well Logs	Well Log ID:	378924
Well Tag:	Not Reported	Project Tag:	Not Reported
Notice of Intent #:	E004823	Date Received:	26-APR-04
Diameter:	9	Casing Depth:	27
Well Completion:	09-APR-04	Well Owner:	Chevron
Well Type:	Resource Protection	Driller #:	Not Reported
Static Level:	0	Flow Rate (GPM):	0
Flow Type:	Not Reported	PSI:	0
Well Test:	Not Reported	Water Reclamation #:	8

GEOCHECK® - PHYSICAL SETTING SOURCE MAP FINDINGS

Map ID
Direction
Distance
Elevation

	Database	EDR ID Number
Z202 **NNE** **1/2 - 1 Mile** **Lower**	**WA WELLS**	**WALOG1000298234**

Database:	Ecology Well Logs	Well Log ID:	378923
Well Tag:	Not Reported	Project Tag:	Not Reported
Notice of Intent #:	E004823	Date Received:	26-APR-04
Diameter:	9	Casing Depth:	25
Well Completion:	09-APR-04	Well Owner:	Chevron
Well Type:	Resource Protection	Driller #:	Not Reported
Static Level:	0	Flow Rate (GPM):	0
Flow Type:	Not Reported	PSI:	0
Well Test:	Not Reported	Water Reclamation #:	8

Z203
NNE
1/2 - 1 Mile
Lower

WA WELLS **WALOG1000298233**

Database:	Ecology Well Logs	Well Log ID:	378922
Well Tag:	Not Reported	Project Tag:	Not Reported
Notice of Intent #:	E004823	Date Received:	26-APR-04
Diameter:	9	Casing Depth:	26.5
Well Completion:	09-APR-04	Well Owner:	Chevron
Well Type:	Resource Protection	Driller #:	Not Reported
Static Level:	0	Flow Rate (GPM):	0
Flow Type:	Not Reported	PSI:	0
Well Test:	Not Reported	Water Reclamation #:	8

Z204
NNE
1/2 - 1 Mile
Lower

WA WELLS **WALOG1000180701**

Database:	Ecology Well Logs	Well Log ID:	205444
Well Tag:	Not Reported	Project Tag:	Not Reported
Notice of Intent #:	A028445	Date Received:	06-AUG-97
Diameter:	0	Casing Depth:	0
Well Completion:	02-JUL-97	Well Owner:	Texaco
Well Type:	Decommisioning	Driller #:	Not Reported
Static Level:	0	Flow Rate (GPM):	0
Flow Type:	Not Reported	PSI:	0
Well Test:	Not Reported	Water Reclamation #:	8

Z205
NNE
1/2 - 1 Mile
Lower

WA WELLS **WALOG1000180697**

Database:	Ecology Well Logs	Well Log ID:	205440
Well Tag:	Not Reported	Project Tag:	Not Reported
Notice of Intent #:	A028445	Date Received:	06-AUG-97
Diameter:	0	Casing Depth:	0

Well Completion:	02-JUL-97	Well Owner:	Texaco
Well Type:	Decommisioning	Driller #:	Not Reported
Static Level:	0	Flow Rate (GPM):	0
Flow Type:	Not Reported	PSI:	0
Well Test:	Not Reported	Water Reclamation #:	8

Z206
NNE
1/2 - 1 Mile
Lower

WA WELLS **WALOG1000180558**

Database:	Ecology Well Logs	Well Log ID:	205301
Well Tag:	Not Reported	Project Tag:	Not Reported
Notice of Intent #:	Not Reported	Date Received:	30-APR-92
Diameter:	0	Casing Depth:	0
Well Completion:	27-MAR-92	Well Owner:	Sunny Hills & Estates
Well Type:	Resource Protection	Driller #:	Not Reported
Static Level:	0	Flow Rate (GPM):	0
Flow Type:	Not Reported	PSI:	0
Well Test:	Not Reported	Water Reclamation #:	8

Z207
NNE
1/2 - 1 Mile
Lower

WA WELLS **WALOG1000180557**

Database:	Ecology Well Logs	Well Log ID:	205300
Well Tag:	Not Reported	Project Tag:	Not Reported
Notice of Intent #:	Not Reported	Date Received:	30-APR-92
Diameter:	0	Casing Depth:	0
Well Completion:	27-MAR-92	Well Owner:	Sunny Hills & Estates
Well Type:	Resource Protection	Driller #:	Not Reported
Static Level:	0	Flow Rate (GPM):	0
Flow Type:	Not Reported	PSI:	0
Well Test:	Not Reported	Water Reclamation #:	8

Z208
NNE
1/2 - 1 Mile
Lower

WA WELLS **WALOG1000180700**

Database:	Ecology Well Logs	Well Log ID:	205443
Well Tag:	Not Reported	Project Tag:	Not Reported
Notice of Intent #:	A028445	Date Received:	06-AUG-97
Diameter:	0	Casing Depth:	0
Well Completion:	02-JUL-97	Well Owner:	Texaco
Well Type:	Decommisioning	Driller #:	Not Reported
Static Level:	0	Flow Rate (GPM):	0
Flow Type:	Not Reported	PSI:	0
Well Test:	Not Reported	Water Reclamation #:	8

GEOCHECK® - PHYSICAL SETTING SOURCE MAP FINDINGS

Map ID
Direction
Distance
Elevation

Database | EDR ID Number

Z209
NNE
1/2 - 1 Mile
Lower

WA WELLS **WALOG1000180699**

Database:	Ecology Well Logs	Well Log ID:	205442
Well Tag:	Not Reported	Project Tag:	Not Reported
Notice of Intent #:	A028445	Date Received:	06-AUG-97
Diameter:	0	Casing Depth:	0
Well Completion:	02-JUL-97	Well Owner:	Texaco
Well Type:	Decommisioning	Driller #:	Not Reported
Static Level:	0	Flow Rate (GPM):	0
Flow Type:	Not Reported	PSI:	0
Well Test:	Not Reported	Water Reclamation #:	8

Z210
NNE
1/2 - 1 Mile
Lower

WA WELLS **WALOG1000180698**

Database:	Ecology Well Logs	Well Log ID:	205441
Well Tag:	Not Reported	Project Tag:	Not Reported
Notice of Intent #:	A028445	Date Received:	06-AUG-97
Diameter:	0	Casing Depth:	0
Well Completion:	02-JUL-97	Well Owner:	Texaco
Well Type:	Decommisioning	Driller #:	Not Reported
Static Level:	0	Flow Rate (GPM):	0
Flow Type:	Not Reported	PSI:	0
Well Test:	Not Reported	Water Reclamation #:	8

Z211
NNE
1/2 - 1 Mile
Lower

WA WELLS **WALOG1000732836**

Database:	Ecology Well Logs	Well Log ID:	1586847
Well Tag:	Not Reported	Project Tag:	Not Reported
Notice of Intent #:	SE59021	Date Received:	04-AUG-16
Diameter:	8	Casing Depth:	15
Well Completion:	25-JUL-16	Well Owner:	Issaquah School District
Well Type:	Resource Protection	Driller #:	2922
Static Level:	0	Flow Rate (GPM):	0
Flow Type:	Dry Hole	PSI:	0
Well Test:	Not Reported	Water Reclamation #:	8

Z212
NNE
1/2 - 1 Mile
Lower

WA WELLS **WALOG1000732835**

Database:	Ecology Well Logs	Well Log ID:	1586846
Well Tag:	Not Reported	Project Tag:	Not Reported
Notice of Intent #:	SE59021	Date Received:	04-AUG-16
Diameter:	8	Casing Depth:	15

Well Completion:	25-JUL-16	Well Owner:	Issaquah School District
Well Type:	Resource Protection	Driller #:	2922
Static Level:	0	Flow Rate (GPM):	0
Flow Type:	Dry Hole	PSI:	0
Well Test:	Not Reported	Water Reclamation #:	8

Z213
NNE
1/2 - 1 Mile
Lower

WA WELLS **WALOG1000732834**

Database:	Ecology Well Logs	Well Log ID:	1586845
Well Tag:	Not Reported	Project Tag:	Not Reported
Notice of Intent #:	SE59021	Date Received:	04-AUG-16
Diameter:	8	Casing Depth:	15
Well Completion:	25-JUL-16	Well Owner:	Issaquah School District
Well Type:	Resource Protection	Driller #:	2922
Static Level:	0	Flow Rate (GPM):	0
Flow Type:	Dry Hole	PSI:	0
Well Test:	Not Reported	Water Reclamation #:	8

Z214
NNE
1/2 - 1 Mile
Lower

WA WELLS **WALOG1000732839**

Database:	Ecology Well Logs	Well Log ID:	1586850
Well Tag:	Not Reported	Project Tag:	Not Reported
Notice of Intent #:	SE59021	Date Received:	04-AUG-16
Diameter:	8	Casing Depth:	15
Well Completion:	25-JUL-16	Well Owner:	Issaquah School District
Well Type:	Resource Protection	Driller #:	2922
Static Level:	0	Flow Rate (GPM):	0
Flow Type:	Dry Hole	PSI:	0
Well Test:	Not Reported	Water Reclamation #:	8

Z215
NNE
1/2 - 1 Mile
Lower

WA WELLS **WALOG1000732838**

Database:	Ecology Well Logs	Well Log ID:	1586849
Well Tag:	Not Reported	Project Tag:	Not Reported
Notice of Intent #:	SE59021	Date Received:	04-AUG-16
Diameter:	8	Casing Depth:	15
Well Completion:	25-JUL-16	Well Owner:	Issaquah School District
Well Type:	Resource Protection	Driller #:	2922
Static Level:	0	Flow Rate (GPM):	0
Flow Type:	Dry Hole	PSI:	0
Well Test:	Not Reported	Water Reclamation #:	8

Map ID
Direction
Distance
Elevation | Database | EDR ID Number

Z216
NNE
1/2 - 1 Mile
Lower

WA WELLS **WALOG1000732837**

Database:	Ecology Well Logs	Well Log ID:	1586848
Well Tag:	Not Reported	Project Tag:	Not Reported
Notice of Intent #:	SE59021	Date Received:	04-AUG-16
Diameter:	8	Casing Depth:	15
Well Completion:	25-JUL-16	Well Owner:	Issaquah School District
Well Type:	Resource Protection	Driller #:	2922
Static Level:	0	Flow Rate (GPM):	0
Flow Type:	Dry Hole	PSI:	0
Well Test:	Not Reported	Water Reclamation #:	8

Z217
NNE
1/2 - 1 Mile
Lower

WA WELLS **WALOG1000732833**

Database:	Ecology Well Logs	Well Log ID:	1586844
Well Tag:	Not Reported	Project Tag:	Not Reported
Notice of Intent #:	AE38444	Date Received:	04-AUG-16
Diameter:	8	Casing Depth:	50
Well Completion:	25-JUL-16	Well Owner:	Issaquah School District
Well Type:	Decommisioning	Driller #:	2922
Static Level:	0	Flow Rate (GPM):	0
Flow Type:	Dry Hole	PSI:	0
Well Test:	Not Reported	Water Reclamation #:	8

Z218
NNE
1/2 - 1 Mile
Lower

WA WELLS **WALOG1000657663**

Database:	Ecology Well Logs	Well Log ID:	998166
Well Tag:	BHN934	Project Tag:	Not Reported
Notice of Intent #:	RE10481	Date Received:	16-OCT-14
Diameter:	6	Casing Depth:	65
Well Completion:	25-SEP-14	Well Owner:	Regency Centers Lp
Well Type:	Resource Protection	Driller #:	2950
Static Level:	52	Flow Rate (GPM):	0
Flow Type:	Static Level	PSI:	0
Well Test:	Not Reported	Water Reclamation #:	8

Z219
NNE
1/2 - 1 Mile
Lower

WA WELLS **WALOG1000298237**

Database:	Ecology Well Logs	Well Log ID:	378926
Well Tag:	Not Reported	Project Tag:	Not Reported
Notice of Intent #:	S024531	Date Received:	26-APR-04
Diameter:	9	Casing Depth:	20

Well Completion:	09-APR-04	Well Owner:	Chevron
Well Type:	Resource Protection	Driller #:	Not Reported
Static Level:	0	Flow Rate (GPM):	0
Flow Type:	Not Reported	PSI:	0
Well Test:	Not Reported	Water Reclamation #:	8

Z220
NNE
1/2 - 1 Mile
Lower

WA WELLS **WALOG1000298236**

Database:	Ecology Well Logs	Well Log ID:	378925
Well Tag:	Not Reported	Project Tag:	Not Reported
Notice of Intent #:	E004823	Date Received:	26-APR-04
Diameter:	9	Casing Depth:	30
Well Completion:	09-APR-04	Well Owner:	Chevron
Well Type:	Resource Protection	Driller #:	Not Reported
Static Level:	0	Flow Rate (GPM):	0
Flow Type:	Not Reported	PSI:	0
Well Test:	Not Reported	Water Reclamation #:	8

Z221
NNE
1/2 - 1 Mile
Lower

WA WELLS **WALOG1000732832**

Database:	Ecology Well Logs	Well Log ID:	1586843
Well Tag:	Not Reported	Project Tag:	Not Reported
Notice of Intent #:	SE59021	Date Received:	04-AUG-16
Diameter:	8	Casing Depth:	50
Well Completion:	25-JUL-16	Well Owner:	Issaquah School District
Well Type:	Resource Protection	Driller #:	2922
Static Level:	0	Flow Rate (GPM):	0
Flow Type:	Dry Hole	PSI:	0
Well Test:	Not Reported	Water Reclamation #:	8

Z222
NNE
1/2 - 1 Mile
Lower

WA WELLS **WALOG1000657676**

Database:	Ecology Well Logs	Well Log ID:	998190
Well Tag:	BHN933	Project Tag:	Not Reported
Notice of Intent #:	RE10481	Date Received:	16-OCT-14
Diameter:	6	Casing Depth:	90
Well Completion:	26-SEP-14	Well Owner:	Regency Centers Lp
Well Type:	Resource Protection	Driller #:	2950
Static Level:	51	Flow Rate (GPM):	0
Flow Type:	Static Level	PSI:	0
Well Test:	Not Reported	Water Reclamation #:	8

Map ID
Direction
Distance
Elevation | Database | EDR ID Number

Z223
NNE
1/2 - 1 Mile
Lower

WA WELLS **WALOG1000657675**

Database:	Ecology Well Logs	Well Log ID:	998189
Well Tag:	BHN931	Project Tag:	Not Reported
Notice of Intent #:	RE10481	Date Received:	16-OCT-14
Diameter:	6	Casing Depth:	80
Well Completion:	25-SEP-14	Well Owner:	Regency Centers Lp
Well Type:	Resource Protection	Driller #:	2950
Static Level:	71	Flow Rate (GPM):	0
Flow Type:	Static Level	PSI:	0
Well Test:	Not Reported	Water Reclamation #:	8

Z224
NNE
1/2 - 1 Mile
Lower

WA WELLS **WALOG1000767103**

Database:	Ecology Well Logs	Well Log ID:	1626035
Well Tag:	Not Reported	Project Tag:	Not Reported
Notice of Intent #:	AE41136	Date Received:	09-JUN-17
Diameter:	8	Casing Depth:	11
Well Completion:	18-JAN-17	Well Owner:	Issaquah School Dist
Well Type:	Decommisioning	Driller #:	3143
Static Level:	0	Flow Rate (GPM):	0
Flow Type:	Dry Hole	PSI:	0
Well Test:	Not Reported	Water Reclamation #:	8

Z225
NNE
1/2 - 1 Mile
Lower

WA WELLS **WALOG1000767134**

Database:	Ecology Well Logs	Well Log ID:	1626066
Well Tag:	Not Reported	Project Tag:	Not Reported
Notice of Intent #:	AE41136	Date Received:	09-JUN-17
Diameter:	8	Casing Depth:	20.4166660309
Well Completion:	18-JAN-17	Well Owner:	Issaquah School Dist
Well Type:	Decommisioning	Driller #:	3143
Static Level:	0	Flow Rate (GPM):	0
Flow Type:	Dry Hole	PSI:	0
Well Test:	Not Reported	Water Reclamation #:	8

Z226
NNE
1/2 - 1 Mile
Lower

WA WELLS **WALOG1000767133**

Database:	Ecology Well Logs	Well Log ID:	1626065
Well Tag:	Not Reported	Project Tag:	Not Reported
Notice of Intent #:	AE41136	Date Received:	09-JUN-17
Diameter:	8	Casing Depth:	20.4166660309

Well Completion:	18-JAN-17	Well Owner:	Issaquah School Dist
Well Type:	Decommisioning	Driller #:	3143
Static Level:	0	Flow Rate (GPM):	0
Flow Type:	Dry Hole	PSI:	0
Well Test:	Not Reported	Water Reclamation #:	8

Z227
NNE
1/2 - 1 Mile
Lower

WA WELLS **WALOG1000767135**

Database:	Ecology Well Logs	Well Log ID:	1626067
Well Tag:	Not Reported	Project Tag:	Not Reported
Notice of Intent #:	AE41136	Date Received:	09-JUN-17
Diameter:	8	Casing Depth:	20.4166660309
Well Completion:	18-JAN-17	Well Owner:	Issaquah School Dist
Well Type:	Decommisioning	Driller #:	3143
Static Level:	0	Flow Rate (GPM):	0
Flow Type:	Dry Hole	PSI:	0
Well Test:	Not Reported	Water Reclamation #:	8

Z228
NNE
1/2 - 1 Mile
Lower

WA WELLS **WALOG1000767137**

Database:	Ecology Well Logs	Well Log ID:	1626069
Well Tag:	Not Reported	Project Tag:	Not Reported
Notice of Intent #:	AE41136	Date Received:	09-JUN-17
Diameter:	8	Casing Depth:	20.4166660309
Well Completion:	18-JAN-17	Well Owner:	Issaquah School Dist
Well Type:	Decommisioning	Driller #:	3143
Static Level:	0	Flow Rate (GPM):	0
Flow Type:	Dry Hole	PSI:	0
Well Test:	Not Reported	Water Reclamation #:	8

Z229
NNE
1/2 - 1 Mile
Lower

WA WELLS **WALOG1000767136**

Database:	Ecology Well Logs	Well Log ID:	1626068
Well Tag:	Not Reported	Project Tag:	Not Reported
Notice of Intent #:	AE41136	Date Received:	09-JUN-17
Diameter:	8	Casing Depth:	20.4166660309
Well Completion:	18-JAN-17	Well Owner:	Issaquah School Dist
Well Type:	Decommisioning	Driller #:	3143
Static Level:	0	Flow Rate (GPM):	0
Flow Type:	Dry Hole	PSI:	0
Well Test:	Not Reported	Water Reclamation #:	8

Map ID
Direction
Distance
Elevation | Database | EDR ID Number

Z230
NNE
1/2 - 1 Mile
Lower

WA WELLS **WALOG1000767132**

Database:	Ecology Well Logs	Well Log ID:	1626064
Well Tag:	Not Reported	Project Tag:	Not Reported
Notice of Intent #:	AE41136	Date Received:	09-JUN-17
Diameter:	8	Casing Depth:	20.4166660309
Well Completion:	18-JAN-17	Well Owner:	Issaquah School Dist
Well Type:	Decommisioning	Driller #:	3143
Static Level:	0	Flow Rate (GPM):	0
Flow Type:	Dry Hole	PSI:	0
Well Test:	Not Reported	Water Reclamation #:	8

Z231
NNE
1/2 - 1 Mile
Lower

WA WELLS **WALOG1000767128**

Database:	Ecology Well Logs	Well Log ID:	1626060
Well Tag:	Not Reported	Project Tag:	Not Reported
Notice of Intent #:	SE60875	Date Received:	09-JUN-17
Diameter:	8	Casing Depth:	20.4166660309
Well Completion:	18-JAN-17	Well Owner:	Issaquah School Dist
Well Type:	Resource Protection	Driller #:	3143
Static Level:	0	Flow Rate (GPM):	0
Flow Type:	Dry Hole	PSI:	0
Well Test:	Not Reported	Water Reclamation #:	8

Z232
NNE
1/2 - 1 Mile
Lower

WA WELLS **WALOG1000767127**

Database:	Ecology Well Logs	Well Log ID:	1626059
Well Tag:	Not Reported	Project Tag:	Not Reported
Notice of Intent #:	SE60875	Date Received:	09-JUN-17
Diameter:	8	Casing Depth:	20.4166660309
Well Completion:	18-JAN-17	Well Owner:	Issaquah School Dist
Well Type:	Resource Protection	Driller #:	3143
Static Level:	0	Flow Rate (GPM):	0
Flow Type:	Dry Hole	PSI:	0
Well Test:	Not Reported	Water Reclamation #:	8

Z233
NNE
1/2 - 1 Mile
Lower

WA WELLS **WALOG1000767129**

Database:	Ecology Well Logs	Well Log ID:	1626061
Well Tag:	Not Reported	Project Tag:	Not Reported
Notice of Intent #:	SE60875	Date Received:	09-JUN-17
Diameter:	8	Casing Depth:	20.4166660309

Well Completion:	18-JAN-17	Well Owner:	Issaquah School Dist
Well Type:	Resource Protection	Driller #:	3143
Static Level:	0	Flow Rate (GPM):	0
Flow Type:	Dry Hole	PSI:	0
Well Test:	Not Reported	Water Reclamation #:	8

Z234
NNE
1/2 - 1 Mile
Lower

WA WELLS **WALOG1000767131**

Database:	Ecology Well Logs	Well Log ID:	1626063
Well Tag:	Not Reported	Project Tag:	Not Reported
Notice of Intent #:	SE60875	Date Received:	09-JUN-17
Diameter:	8	Casing Depth:	20.4166660309
Well Completion:	18-JAN-17	Well Owner:	Issaquah School Dist
Well Type:	Resource Protection	Driller #:	3143
Static Level:	0	Flow Rate (GPM):	0
Flow Type:	Dry Hole	PSI:	0
Well Test:	Not Reported	Water Reclamation #:	8

Z235
NNE
1/2 - 1 Mile
Lower

WA WELLS **WALOG1000767130**

Database:	Ecology Well Logs	Well Log ID:	1626062
Well Tag:	Not Reported	Project Tag:	Not Reported
Notice of Intent #:	SE60875	Date Received:	09-JUN-17
Diameter:	8	Casing Depth:	20.4166660309
Well Completion:	18-JAN-17	Well Owner:	Issaquah School Dist
Well Type:	Resource Protection	Driller #:	3143
Static Level:	0	Flow Rate (GPM):	0
Flow Type:	Dry Hole	PSI:	0
Well Test:	Not Reported	Water Reclamation #:	8

Z236
NNE
1/2 - 1 Mile
Lower

WA WELLS **WALOG1000767138**

Database:	Ecology Well Logs	Well Log ID:	1626070
Well Tag:	Not Reported	Project Tag:	Not Reported
Notice of Intent #:	SE60875	Date Received:	09-JUN-17
Diameter:	8	Casing Depth:	9
Well Completion:	18-JAN-17	Well Owner:	Issaquah School Dist
Well Type:	Resource Protection	Driller #:	3143
Static Level:	0	Flow Rate (GPM):	0
Flow Type:	Dry Hole	PSI:	0
Well Test:	Not Reported	Water Reclamation #:	8

GEOCHECK® - PHYSICAL SETTING SOURCE MAP FINDINGS

Map ID
Direction
Distance
Elevation | Database | EDR ID Number

Z237
NNE
1/2 - 1 Mile
Lower

WA WELLS **WALOG1000767146**

Database:	Ecology Well Logs	Well Log ID:	1626078
Well Tag:	Not Reported	Project Tag:	Not Reported
Notice of Intent #:	AE41136	Date Received:	09-JUN-17
Diameter:	8	Casing Depth:	9
Well Completion:	18-JAN-17	Well Owner:	Issaquah School Dist
Well Type:	Decommisioning	Driller #:	3143
Static Level:	0	Flow Rate (GPM):	0
Flow Type:	Dry Hole	PSI:	0
Well Test:	Not Reported	Water Reclamation #:	8

Z238
NNE
1/2 - 1 Mile
Lower

WA WELLS **WALOG1000767145**

Database:	Ecology Well Logs	Well Log ID:	1626077
Well Tag:	Not Reported	Project Tag:	Not Reported
Notice of Intent #:	AE41136	Date Received:	09-JUN-17
Diameter:	8	Casing Depth:	9
Well Completion:	18-JAN-17	Well Owner:	Issaquah School Dist
Well Type:	Decommisioning	Driller #:	3143
Static Level:	0	Flow Rate (GPM):	0
Flow Type:	Dry Hole	PSI:	0
Well Test:	Not Reported	Water Reclamation #:	8

Z239
NNE
1/2 - 1 Mile
Lower

WA WELLS **WALOG1000767147**

Database:	Ecology Well Logs	Well Log ID:	1626079
Well Tag:	Not Reported	Project Tag:	Not Reported
Notice of Intent #:	AE41136	Date Received:	09-JUN-17
Diameter:	8	Casing Depth:	9
Well Completion:	18-JAN-17	Well Owner:	Issaquah School Dist
Well Type:	Decommisioning	Driller #:	3143
Static Level:	0	Flow Rate (GPM):	0
Flow Type:	Dry Hole	PSI:	0
Well Test:	Not Reported	Water Reclamation #:	8

Z240
NNE
1/2 - 1 Mile
Lower

WA WELLS **WALOG1000767149**

Database:	Ecology Well Logs	Well Log ID:	1626081
Well Tag:	Not Reported	Project Tag:	Not Reported
Notice of Intent #:	AE41136	Date Received:	09-JUN-17
Diameter:	8	Casing Depth:	9

Well Completion:	18-JAN-17	Well Owner:	Issaquah School Dist
Well Type:	Decommisioning	Driller #:	3143
Static Level:	0	Flow Rate (GPM):	0
Flow Type:	Dry Hole	PSI:	0
Well Test:	Not Reported	Water Reclamation #:	8

Z241
NNE
1/2 - 1 Mile
Lower

WA WELLS **WALOG1000767148**

Database:	Ecology Well Logs	Well Log ID:	1626080
Well Tag:	Not Reported	Project Tag:	Not Reported
Notice of Intent #:	AE41136	Date Received:	09-JUN-17
Diameter:	8	Casing Depth:	9
Well Completion:	18-JAN-17	Well Owner:	Issaquah School Dist
Well Type:	Decommisioning	Driller #:	3143
Static Level:	0	Flow Rate (GPM):	0
Flow Type:	Dry Hole	PSI:	0
Well Test:	Not Reported	Water Reclamation #:	8

Z242
NNE
1/2 - 1 Mile
Lower

WA WELLS **WALOG1000767144**

Database:	Ecology Well Logs	Well Log ID:	1626076
Well Tag:	Not Reported	Project Tag:	Not Reported
Notice of Intent #:	AE41136	Date Received:	09-JUN-17
Diameter:	8	Casing Depth:	9
Well Completion:	18-JAN-17	Well Owner:	Issaquah School Dist
Well Type:	Decommisioning	Driller #:	3143
Static Level:	0	Flow Rate (GPM):	0
Flow Type:	Dry Hole	PSI:	0
Well Test:	Not Reported	Water Reclamation #:	8

Z243
NNE
1/2 - 1 Mile
Lower

WA WELLS **WALOG1000767140**

Database:	Ecology Well Logs	Well Log ID:	1626072
Well Tag:	Not Reported	Project Tag:	Not Reported
Notice of Intent #:	SE60875	Date Received:	09-JUN-17
Diameter:	8	Casing Depth:	9
Well Completion:	18-JAN-17	Well Owner:	Issaquah School Dist
Well Type:	Resource Protection	Driller #:	3143
Static Level:	0	Flow Rate (GPM):	0
Flow Type:	Dry Hole	PSI:	0
Well Test:	Not Reported	Water Reclamation #:	8

Map ID
Direction
Distance
Elevation

	Database	EDR ID Number
Z244 **NNE** **1/2 - 1 Mile** **Lower**	**WA WELLS**	**WALOG1000767139**

Database:	Ecology Well Logs	Well Log ID:	1626071
Well Tag:	Not Reported	Project Tag:	Not Reported
Notice of Intent #:	SE60875	Date Received:	09-JUN-17
Diameter:	8	Casing Depth:	9
Well Completion:	18-JAN-17	Well Owner:	Issaquah School Dist
Well Type:	Resource Protection	Driller #:	3143
Static Level:	0	Flow Rate (GPM):	0
Flow Type:	Dry Hole	PSI:	0
Well Test:	Not Reported	Water Reclamation #:	8

	Database	EDR ID Number
Z245 **NNE** **1/2 - 1 Mile** **Lower**	**WA WELLS**	**WALOG1000767141**

Database:	Ecology Well Logs	Well Log ID:	1626073
Well Tag:	Not Reported	Project Tag:	Not Reported
Notice of Intent #:	SE60875	Date Received:	09-JUN-17
Diameter:	8	Casing Depth:	9
Well Completion:	18-JAN-17	Well Owner:	Issaquah School Dist
Well Type:	Resource Protection	Driller #:	3143
Static Level:	0	Flow Rate (GPM):	0
Flow Type:	Dry Hole	PSI:	0
Well Test:	Not Reported	Water Reclamation #:	8

	Database	EDR ID Number
Z246 **NNE** **1/2 - 1 Mile** **Lower**	**WA WELLS**	**WALOG1000767143**

Database:	Ecology Well Logs	Well Log ID:	1626075
Well Tag:	Not Reported	Project Tag:	Not Reported
Notice of Intent #:	SE60875	Date Received:	09-JUN-17
Diameter:	8	Casing Depth:	9
Well Completion:	18-JAN-17	Well Owner:	Issaquah School Dist
Well Type:	Resource Protection	Driller #:	3143
Static Level:	0	Flow Rate (GPM):	0
Flow Type:	Dry Hole	PSI:	0
Well Test:	Not Reported	Water Reclamation #:	8

	Database	EDR ID Number
Z247 **NNE** **1/2 - 1 Mile** **Lower**	**WA WELLS**	**WALOG1000767142**

Database:	Ecology Well Logs	Well Log ID:	1626074
Well Tag:	Not Reported	Project Tag:	Not Reported
Notice of Intent #:	SE60875	Date Received:	09-JUN-17
Diameter:	8	Casing Depth:	9

Well Completion:	18-JAN-17	Well Owner:	Issaquah School Dist
Well Type:	Resource Protection	Driller #:	3143
Static Level:	0	Flow Rate (GPM):	0
Flow Type:	Dry Hole	PSI:	0
Well Test:	Not Reported	Water Reclamation #:	8

Z248
NNE
1/2 - 1 Mile
Lower

WA WELLS **WALOG1000767111**

Database:	Ecology Well Logs	Well Log ID:	1626043
Well Tag:	Not Reported	Project Tag:	Not Reported
Notice of Intent #:	SE60875	Date Received:	09-JUN-17
Diameter:	8	Casing Depth:	16
Well Completion:	18-JAN-17	Well Owner:	Issaquah School Dist
Well Type:	Resource Protection	Driller #:	3143
Static Level:	0	Flow Rate (GPM):	0
Flow Type:	Dry Hole	PSI:	0
Well Test:	Not Reported	Water Reclamation #:	8

Z249
NNE
1/2 - 1 Mile
Lower

WA WELLS **WALOG1000767110**

Database:	Ecology Well Logs	Well Log ID:	1626042
Well Tag:	Not Reported	Project Tag:	Not Reported
Notice of Intent #:	SE60875	Date Received:	09-JUN-17
Diameter:	8	Casing Depth:	16
Well Completion:	18-JAN-17	Well Owner:	Issaquah School Dist
Well Type:	Resource Protection	Driller #:	3143
Static Level:	0	Flow Rate (GPM):	0
Flow Type:	Dry Hole	PSI:	0
Well Test:	Not Reported	Water Reclamation #:	8

Z250
NNE
1/2 - 1 Mile
Lower

WA WELLS **WALOG1000767112**

Database:	Ecology Well Logs	Well Log ID:	1626044
Well Tag:	Not Reported	Project Tag:	Not Reported
Notice of Intent #:	SE60875	Date Received:	09-JUN-17
Diameter:	8	Casing Depth:	16
Well Completion:	18-JAN-17	Well Owner:	Issaquah School Dist
Well Type:	Resource Protection	Driller #:	3143
Static Level:	0	Flow Rate (GPM):	0
Flow Type:	Dry Hole	PSI:	0
Well Test:	Not Reported	Water Reclamation #:	8

Map ID
Direction
Distance
Elevation | Database | EDR ID Number

Z251
NNE
1/2 - 1 Mile
Lower

WA WELLS **WALOG1000767114**

Database:	Ecology Well Logs	Well Log ID:	1626046
Well Tag:	Not Reported	Project Tag:	Not Reported
Notice of Intent #:	SE60875	Date Received:	09-JUN-17
Diameter:	8	Casing Depth:	16
Well Completion:	18-JAN-17	Well Owner:	Issaquah School Dist
Well Type:	Resource Protection	Driller #:	3143
Static Level:	0	Flow Rate (GPM):	0
Flow Type:	Dry Hole	PSI:	0
Well Test:	Not Reported	Water Reclamation #:	8

Z252
NNE
1/2 - 1 Mile
Lower

WA WELLS **WALOG1000767113**

Database:	Ecology Well Logs	Well Log ID:	1626045
Well Tag:	Not Reported	Project Tag:	Not Reported
Notice of Intent #:	SE60875	Date Received:	09-JUN-17
Diameter:	8	Casing Depth:	16
Well Completion:	18-JAN-17	Well Owner:	Issaquah School Dist
Well Type:	Resource Protection	Driller #:	3143
Static Level:	0	Flow Rate (GPM):	0
Flow Type:	Dry Hole	PSI:	0
Well Test:	Not Reported	Water Reclamation #:	8

Z253
NNE
1/2 - 1 Mile
Lower

WA WELLS **WALOG1000767109**

Database:	Ecology Well Logs	Well Log ID:	1626041
Well Tag:	Not Reported	Project Tag:	Not Reported
Notice of Intent #:	SE60875	Date Received:	09-JUN-17
Diameter:	8	Casing Depth:	16
Well Completion:	18-JAN-17	Well Owner:	Issaquah School Dist
Well Type:	Resource Protection	Driller #:	3143
Static Level:	0	Flow Rate (GPM):	0
Flow Type:	Dry Hole	PSI:	0
Well Test:	Not Reported	Water Reclamation #:	8

Z254
NNE
1/2 - 1 Mile
Lower

WA WELLS **WALOG1000767105**

Database:	Ecology Well Logs	Well Log ID:	1626037
Well Tag:	Not Reported	Project Tag:	Not Reported
Notice of Intent #:	SE60875	Date Received:	09-JUN-17
Diameter:	8	Casing Depth:	16

Well Completion:	18-JAN-17	Well Owner:	Issaquah School Dist
Well Type:	Resource Protection	Driller #:	3143
Static Level:	0	Flow Rate (GPM):	0
Flow Type:	Dry Hole	PSI:	0
Well Test:	Not Reported	Water Reclamation #:	8

Z255
NNE
1/2 - 1 Mile
Lower

WA WELLS **WALOG1000767104**

Database:	Ecology Well Logs	Well Log ID:	1626036
Well Tag:	Not Reported	Project Tag:	Not Reported
Notice of Intent #:	SE60875	Date Received:	09-JUN-17
Diameter:	8	Casing Depth:	16
Well Completion:	18-JAN-17	Well Owner:	Issaquah School Dist
Well Type:	Resource Protection	Driller #:	3143
Static Level:	0	Flow Rate (GPM):	0
Flow Type:	Dry Hole	PSI:	0
Well Test:	Not Reported	Water Reclamation #:	8

Z256
NNE
1/2 - 1 Mile
Lower

WA WELLS **WALOG1000767106**

Database:	Ecology Well Logs	Well Log ID:	1626038
Well Tag:	Not Reported	Project Tag:	Not Reported
Notice of Intent #:	SE60875	Date Received:	09-JUN-17
Diameter:	8	Casing Depth:	16
Well Completion:	18-JAN-17	Well Owner:	Issaquah School Dist
Well Type:	Resource Protection	Driller #:	3143
Static Level:	0	Flow Rate (GPM):	0
Flow Type:	Dry Hole	PSI:	0
Well Test:	Not Reported	Water Reclamation #:	8

Z257
NNE
1/2 - 1 Mile
Lower

WA WELLS **WALOG1000767108**

Database:	Ecology Well Logs	Well Log ID:	1626040
Well Tag:	Not Reported	Project Tag:	Not Reported
Notice of Intent #:	SE60875	Date Received:	09-JUN-17
Diameter:	8	Casing Depth:	16
Well Completion:	18-JAN-17	Well Owner:	Issaquah School Dist
Well Type:	Resource Protection	Driller #:	3143
Static Level:	0	Flow Rate (GPM):	0
Flow Type:	Dry Hole	PSI:	0
Well Test:	Not Reported	Water Reclamation #:	8

Map ID
Direction
Distance
Elevation

	Database	EDR ID Number
Z258 **NNE** **1/2 - 1 Mile** **Lower**	**WA WELLS**	**WALOG1000767107**

Database:	Ecology Well Logs	Well Log ID:	1626039
Well Tag:	Not Reported	Project Tag:	Not Reported
Notice of Intent #:	SE60875	Date Received:	09-JUN-17
Diameter:	8	Casing Depth:	16
Well Completion:	18-JAN-17	Well Owner:	Issaquah School Dist
Well Type:	Resource Protection	Driller #:	3143
Static Level:	0	Flow Rate (GPM):	0
Flow Type:	Dry Hole	PSI:	0
Well Test:	Not Reported	Water Reclamation #:	8

	Database	EDR ID Number
Z259 **NNE** **1/2 - 1 Mile** **Lower**	**WA WELLS**	**WALOG1000767115**

Database:	Ecology Well Logs	Well Log ID:	1626047
Well Tag:	Not Reported	Project Tag:	Not Reported
Notice of Intent #:	AE41136	Date Received:	09-JUN-17
Diameter:	8	Casing Depth:	16
Well Completion:	18-JAN-17	Well Owner:	Issaquah School Dist
Well Type:	Decommisioning	Driller #:	3143
Static Level:	0	Flow Rate (GPM):	0
Flow Type:	Dry Hole	PSI:	0
Well Test:	Not Reported	Water Reclamation #:	8

	Database	EDR ID Number
Z260 **NNE** **1/2 - 1 Mile** **Lower**	**WA WELLS**	**WALOG1000767123**

Database:	Ecology Well Logs	Well Log ID:	1626055
Well Tag:	Not Reported	Project Tag:	Not Reported
Notice of Intent #:	AE41136	Date Received:	09-JUN-17
Diameter:	8	Casing Depth:	16
Well Completion:	18-JAN-17	Well Owner:	Issaquah School Dist
Well Type:	Decommisioning	Driller #:	3143
Static Level:	0	Flow Rate (GPM):	0
Flow Type:	Dry Hole	PSI:	0
Well Test:	Not Reported	Water Reclamation #:	8

	Database	EDR ID Number
Z261 **NNE** **1/2 - 1 Mile** **Lower**	**WA WELLS**	**WALOG1000767122**

Database:	Ecology Well Logs	Well Log ID:	1626054
Well Tag:	Not Reported	Project Tag:	Not Reported
Notice of Intent #:	AE41136	Date Received:	09-JUN-17
Diameter:	8	Casing Depth:	16

Well Completion:	18-JAN-17	Well Owner:	Issaquah School Dist
Well Type:	Decommisioning	Driller #:	3143
Static Level:	0	Flow Rate (GPM):	0
Flow Type:	Dry Hole	PSI:	0
Well Test:	Not Reported	Water Reclamation #:	8

Z262
NNE
1/2 - 1 Mile
Lower

WA WELLS **WALOG1000767124**

Database:	Ecology Well Logs	Well Log ID:	1626056
Well Tag:	Not Reported	Project Tag:	Not Reported
Notice of Intent #:	AE41136	Date Received:	09-JUN-17
Diameter:	8	Casing Depth:	16
Well Completion:	18-JAN-17	Well Owner:	Issaquah School Dist
Well Type:	Decommisioning	Driller #:	3143
Static Level:	0	Flow Rate (GPM):	0
Flow Type:	Dry Hole	PSI:	0
Well Test:	Not Reported	Water Reclamation #:	8

Z263
NNE
1/2 - 1 Mile
Lower

WA WELLS **WALOG1000767126**

Database:	Ecology Well Logs	Well Log ID:	1626058
Well Tag:	Not Reported	Project Tag:	Not Reported
Notice of Intent #:	SE60875	Date Received:	09-JUN-17
Diameter:	8	Casing Depth:	20.4166660309
Well Completion:	18-JAN-17	Well Owner:	Issaquah School Dist
Well Type:	Resource Protection	Driller #:	3143
Static Level:	0	Flow Rate (GPM):	0
Flow Type:	Dry Hole	PSI:	0
Well Test:	Not Reported	Water Reclamation #:	8

Z264
NNE
1/2 - 1 Mile
Lower

WA WELLS **WALOG1000767125**

Database:	Ecology Well Logs	Well Log ID:	1626057
Well Tag:	Not Reported	Project Tag:	Not Reported
Notice of Intent #:	AE41136	Date Received:	09-JUN-17
Diameter:	8	Casing Depth:	16
Well Completion:	18-JAN-17	Well Owner:	Issaquah School Dist
Well Type:	Decommisioning	Driller #:	3143
Static Level:	0	Flow Rate (GPM):	0
Flow Type:	Dry Hole	PSI:	0
Well Test:	Not Reported	Water Reclamation #:	8

Map ID
Direction
Distance
Elevation | Database | EDR ID Number

Z265
NNE
1/2 - 1 Mile
Lower

WA WELLS **WALOG1000767121**

Database:	Ecology Well Logs	Well Log ID:	1626053
Well Tag:	Not Reported	Project Tag:	Not Reported
Notice of Intent #:	AE41136	Date Received:	09-JUN-17
Diameter:	8	Casing Depth:	16
Well Completion:	18-JAN-17	Well Owner:	Issaquah School Dist
Well Type:	Decommisioning	Driller #:	3143
Static Level:	0	Flow Rate (GPM):	0
Flow Type:	Dry Hole	PSI:	0
Well Test:	Not Reported	Water Reclamation #:	8

Z266
NNE
1/2 - 1 Mile
Lower

WA WELLS **WALOG1000767117**

Database:	Ecology Well Logs	Well Log ID:	1626049
Well Tag:	Not Reported	Project Tag:	Not Reported
Notice of Intent #:	AE41136	Date Received:	09-JUN-17
Diameter:	8	Casing Depth:	16
Well Completion:	18-JAN-17	Well Owner:	Issaquah School Dist
Well Type:	Decommisioning	Driller #:	3143
Static Level:	0	Flow Rate (GPM):	0
Flow Type:	Dry Hole	PSI:	0
Well Test:	Not Reported	Water Reclamation #:	8

Z267
NNE
1/2 - 1 Mile
Lower

WA WELLS **WALOG1000767116**

Database:	Ecology Well Logs	Well Log ID:	1626048
Well Tag:	Not Reported	Project Tag:	Not Reported
Notice of Intent #:	AE41136	Date Received:	09-JUN-17
Diameter:	8	Casing Depth:	16
Well Completion:	18-JAN-17	Well Owner:	Issaquah School Dist
Well Type:	Decommisioning	Driller #:	3143
Static Level:	0	Flow Rate (GPM):	0
Flow Type:	Dry Hole	PSI:	0
Well Test:	Not Reported	Water Reclamation #:	8

Z268
NNE
1/2 - 1 Mile
Lower

WA WELLS **WALOG1000767118**

Database:	Ecology Well Logs	Well Log ID:	1626050
Well Tag:	Not Reported	Project Tag:	Not Reported
Notice of Intent #:	AE41136	Date Received:	09-JUN-17
Diameter:	8	Casing Depth:	16

Well Completion:	18-JAN-17	Well Owner:	Issaquah School Dist
Well Type:	Decommisioning	Driller #:	3143
Static Level:	0	Flow Rate (GPM):	0
Flow Type:	Dry Hole	PSI:	0
Well Test:	Not Reported	Water Reclamation #:	8

Z269
NNE
1/2 - 1 Mile
Lower

WA WELLS **WALOG1000767120**

Database:	Ecology Well Logs	Well Log ID:	1626052
Well Tag:	Not Reported	Project Tag:	Not Reported
Notice of Intent #:	AE41136	Date Received:	09-JUN-17
Diameter:	8	Casing Depth:	16
Well Completion:	18-JAN-17	Well Owner:	Issaquah School Dist
Well Type:	Decommisioning	Driller #:	3143
Static Level:	0	Flow Rate (GPM):	0
Flow Type:	Dry Hole	PSI:	0
Well Test:	Not Reported	Water Reclamation #:	8

Z270
NNE
1/2 - 1 Mile
Lower

WA WELLS **WALOG1000767119**

Database:	Ecology Well Logs	Well Log ID:	1626051
Well Tag:	Not Reported	Project Tag:	Not Reported
Notice of Intent #:	AE41136	Date Received:	09-JUN-17
Diameter:	8	Casing Depth:	16
Well Completion:	18-JAN-17	Well Owner:	Issaquah School Dist
Well Type:	Decommisioning	Driller #:	3143
Static Level:	0	Flow Rate (GPM):	0
Flow Type:	Dry Hole	PSI:	0
Well Test:	Not Reported	Water Reclamation #:	8

271
SSE
1/2 - 1 Mile
Higher

WA WELLS **WALOG1000403062**

Database:	Ecology Well Logs	Well Log ID:	518283
Well Tag:	APF560	Project Tag:	Not Reported
Notice of Intent #:	R071935	Date Received:	12-OCT-07
Diameter:	0	Casing Depth:	50
Well Completion:	14-SEP-07	Well Owner:	Nelson Catterall | Aes
Well Type:	Resource Protection	Driller #:	Not Reported
Static Level:	0	Flow Rate (GPM):	0
Flow Type:	Not Reported	PSI:	0
Well Test:	Not Reported	Water Reclamation #:	8

GEOCHECK® - PHYSICAL SETTING SOURCE MAP FINDINGS

Map ID
Direction
Distance
Elevation

Database | EDR ID Number

AA272
ESE
1/2 - 1 Mile
Lower

WA WELLS **WALOG1000616590**

Database:	Ecology Well Logs	Well Log ID:	910436
Well Tag:	BHZ772	Project Tag:	Not Reported
Notice of Intent #:	AE25276	Date Received:	05-FEB-14
Diameter:	2	Casing Depth:	25
Well Completion:	23-JAN-14	Well Owner:	Toll Wa Lp
Well Type:	Decommisioning	Driller #:	2673
Static Level:	22	Flow Rate (GPM):	0
Flow Type:	Static Level	PSI:	0
Well Test:	Not Reported	Water Reclamation #:	8

AA273
ESE
1/2 - 1 Mile
Lower

WA WELLS **WALOG1000638580**

Database:	Ecology Well Logs	Well Log ID:	942591
Well Tag:	APF560	Project Tag:	Not Reported
Notice of Intent #:	A086803	Date Received:	05-FEB-14
Diameter:	2	Casing Depth:	50
Well Completion:	23-JAN-14	Well Owner:	Matt Seidel - Toll Wa Lp
Well Type:	Decommisioning	Driller #:	2673
Static Level:	22	Flow Rate (GPM):	0
Flow Type:	Static Level	PSI:	0
Well Test:	Not Reported	Water Reclamation #:	8

AB274
NNW
1/2 - 1 Mile
Lower

WA WELLS **WALOG1000386226**

Database:	Ecology Well Logs	Well Log ID:	494698
Well Tag:	Not Reported	Project Tag:	Not Reported
Notice of Intent #:	A124858	Date Received:	27-AUG-07
Diameter:	6	Casing Depth:	130
Well Completion:	25-JUL-07	Well Owner:	Howey Howell
Well Type:	Decommisioning	Driller #:	Not Reported
Static Level:	0	Flow Rate (GPM):	0
Flow Type:	Not Reported	PSI:	0
Well Test:	Not Reported	Water Reclamation #:	8

AB275
NNW
1/2 - 1 Mile
Lower

WA WELLS **WALOG1000305040**

Database:	Ecology Well Logs	Well Log ID:	386162
Well Tag:	Not Reported	Project Tag:	Not Reported
Notice of Intent #:	A064903	Date Received:	10-SEP-04
Diameter:	36	Casing Depth:	19

Well Completion:	25-JUN-03	Well Owner:	John Kruper
Well Type:	Decommisioning	Driller #:	Not Reported
Static Level:	0	Flow Rate (GPM):	0
Flow Type:	Not Reported	PSI:	0
Well Test:	Not Reported	Water Reclamation #:	8

AB276
NNW
1/2 - 1 Mile
Lower

WA WELLS **WALOG1000596428**

Database:	Ecology Well Logs	Well Log ID:	868809
Well Tag:	Not Reported	Project Tag:	Not Reported
Notice of Intent #:	A086275	Date Received:	19-JUL-13
Diameter:	6	Casing Depth:	150
Well Completion:	26-JUN-13	Well Owner:	Pierre Bormore
Well Type:	Decommisioning	Driller #:	Not Reported
Static Level:	0	Flow Rate (GPM):	0
Flow Type:	Not Reported	PSI:	0
Well Test:	Not Reported	Water Reclamation #:	8

AB277
NNW
1/2 - 1 Mile
Lower

WA WELLS **WALOG1000386227**

Database:	Ecology Well Logs	Well Log ID:	494699
Well Tag:	Not Reported	Project Tag:	Not Reported
Notice of Intent #:	A124859	Date Received:	27-AUG-07
Diameter:	48	Casing Depth:	5
Well Completion:	24-JUL-07	Well Owner:	Howey Howell
Well Type:	Decommisioning	Driller #:	Not Reported
Static Level:	0	Flow Rate (GPM):	0
Flow Type:	Not Reported	PSI:	0
Well Test:	Not Reported	Water Reclamation #:	8

AC278
SW
1/2 - 1 Mile
Lower

WA WELLS **WALOG1000102815**

Database:	Ecology Well Logs	Well Log ID:	107004
Well Tag:	Not Reported	Project Tag:	Not Reported
Notice of Intent #:	R039266	Date Received:	29-JUL-98
Diameter:	0	Casing Depth:	0
Well Completion:	22-JUL-98	Well Owner:	Sammammish Cove
Well Type:	Resource Protection	Driller #:	Not Reported
Static Level:	0	Flow Rate (GPM):	0
Flow Type:	Not Reported	PSI:	0
Well Test:	Not Reported	Water Reclamation #:	8

GEOCHECK® - PHYSICAL SETTING SOURCE MAP FINDINGS

Map ID
Direction
Distance
Elevation

	Database	EDR ID Number
AC279 **SW** **1/2 - 1 Mile** **Lower**	**WA WELLS**	**WALOG1000102802**

Database:	Ecology Well Logs	Well Log ID:	106989
Well Tag:	Not Reported	Project Tag:	Not Reported
Notice of Intent #:	R039262	Date Received:	23-JUL-98
Diameter:	0	Casing Depth:	0
Well Completion:	11-JUL-98	Well Owner:	Sammamish Cove
Well Type:	Resource Protection	Driller #:	Not Reported
Static Level:	0	Flow Rate (GPM):	0
Flow Type:	Not Reported	PSI:	0
Well Test:	Not Reported	Water Reclamation #:	8

280
SSE
1/2 - 1 Mile
Lower

FED USGS **USGS40001262321**

Organization ID:	USGS-WA		
Organization Name:	USGS Washington Water Science Center		
Monitor Location:	24N/06E-15N01	Type:	Well
Description:	Not Reported	HUC:	17110012
Drainage Area:	Not Reported	Drainage Area Units:	Not Reported
Contrib Drainage Area:	Not Reported	Contrib Drainage Area Unts:	Not Reported
Aquifer:	Not Reported	Formation Type:	Not Reported
Aquifer Type:	Not Reported	Construction Date:	19760316
Well Depth:	160	Well Depth Units:	ft
Well Hole Depth:	160	Well Hole Depth Units:	ft

Ground water levels,Number of Measurements:	1	Level reading date:	1976-03-22
Feet below surface:	17	Feet to sea level:	Not Reported
Note:	Not Reported		

281
North
1/2 - 1 Mile
Lower

FED USGS **USGS40001263419**

Organization ID:	USGS-WA		
Organization Name:	USGS Washington Water Science Center		
Monitor Location:	24N/06E-09H02	Type:	Well
Description:	Not Reported	HUC:	17110012
Drainage Area:	Not Reported	Drainage Area Units:	Not Reported
Contrib Drainage Area:	Not Reported	Contrib Drainage Area Unts:	Not Reported
Aquifer:	Not Reported	Formation Type:	Not Reported
Aquifer Type:	Not Reported	Construction Date:	19500101
Well Depth:	101	Well Depth Units:	ft
Well Hole Depth:	101	Well Hole Depth Units:	ft

Ground water levels,Number of Measurements:	3	Level reading date:	1990-07-11
Feet below surface:	87.54	Feet to sea level:	Not Reported
Note:	Not Reported		

Level reading date:	1979-10-16	Feet below surface:	88.58
Feet to sea level:	Not Reported	Note:	Not Reported
Level reading date:	1979-10-01	Feet below surface:	88.39
Feet to sea level:	Not Reported	Note:	Not Reported

AD282
SSW
1/2 - 1 Mile
Lower

FED USGS **USGS40001262334**

Organization ID:	USGS-WA		
Organization Name:	USGS Washington Water Science Center		
Monitor Location:	24N/06E-21B01	Type:	Well
Description:	Not Reported	HUC:	17110012
Drainage Area:	Not Reported	Drainage Area Units:	Not Reported
Contrib Drainage Area:	Not Reported	Contrib Drainage Area Unts:	Not Reported
Aquifer:	Not Reported	Formation Type:	Not Reported
Aquifer Type:	Not Reported	Construction Date:	19770502
Well Depth:	200	Well Depth Units:	ft
Well Hole Depth:	200	Well Hole Depth Units:	ft
Ground water levels,Number of Measurements:	2	Level reading date:	1990-07-19
Feet below surface:	63.49	Feet to sea level:	Not Reported
Note:	Not Reported		
Level reading date:	1977-05-02	Feet below surface:	130
Feet to sea level:	Not Reported	Note:	Not Reported

283
South
1/2 - 1 Mile
Lower

WA WELLS **WA1100000012636**

Database:	Water Wells	PWS ID:	18025
Source #:	01	Source Name:	DRILLED WELL #1
Source Status:	Active	Source Type:	Ground Water - Well
Source Use:	Permanent	Date Source Effective:	01/01/1970
Date Source Inactive:	Not Reported	Water Resource Inventory Area:	Cedar-Sammamish
Well Depth:	120	Source Susceptibility:	X
System Name:	Pine Lake Water System Association		
Public Water System Group:	B	System Type:	Group B Water System
Full Time Res Pop:	24	Total Population Served:	24
Total Connections:	10	PWS Status:	Active
Residential Connections:	10	DOE Well Tag:	Not Reported
Capacity (GPM):	30	Influenced by Droughts:	Not Reported
Influenced by Flooding:	Not Reported	Influenced by Surface Water:	U

AD284
SSW
1/2 - 1 Mile
Lower

WA WELLS **WA1100000022839**

Database:	Water Wells	PWS ID:	61951
Source #:	01	Source Name:	WELL
Source Status:	Active	Source Type:	Ground Water - Well
Source Use:	Permanent	Date Source Effective:	01/01/1970

Date Source Inactive:	Not Reported	Water Resource Inventory Area:	Cedar-Sammamish
Well Depth:	420	Source Susceptibility:	High Susceptibility to Contaminants
System Name:	TRIPLE A - ISSAQUAH COMMUNITY		
Public Water System Group:	B	System Type:	Group B Water System
Full Time Res Pop:	8	Total Population Served:	8
Total Connections:	3	PWS Status:	Active
Residential Connections:	3	DOE Well Tag:	Not Reported
Capacity (GPM):	15	Influenced by Droughts:	Not Reported
Influenced by Flooding:	Not Reported	Influenced by Surface Water:	U

AB285
NNW **FED USGS** **USGS40001263420**
1/2 - 1 Mile
Lower

Organization ID:	USGS-WA		
Organization Name:	USGS Washington Water Science Center		
Monitor Location:	24N/06E-09G02	Type:	Well
Description:	Not Reported	HUC:	17110012
Drainage Area:	Not Reported	Drainage Area Units:	Not Reported
Contrib Drainage Area:	Not Reported	Contrib Drainage Area Unts:	Not Reported
Aquifer:	Not Reported	Formation Type:	Not Reported
Aquifer Type:	Not Reported	Construction Date:	19670511
Well Depth:	184	Well Depth Units:	ft
Well Hole Depth:	Not Reported	Well Hole Depth Units:	Not Reported

Ground water levels,Number of Measurements:	1	Level reading date:	1967-05-11
Feet below surface:	139	Feet to sea level:	Not Reported
Note:	Not Reported		

286
NW **WA WELLS** **WA1100000027110**
1/2 - 1 Mile
Lower

Database:	Water Wells	PWS ID:	90195
Source #:	01	Source Name:	Well 01
Source Status:	Inactive	Source Type:	Ground Water - Well
Source Use:	Permanent	Date Source Effective:	01/01/1970
Date Source Inactive:	04/01/1983	Water Resource Inventory Area:	Cedar-Sammamish
Well Depth:	300	Source Susceptibility:	Not Reported
System Name:	UMBINETTI	Public Water System Group:	B
System Type:	Group B Water System	Full Time Res Pop:	6
Total Population Served:	6	Total Connections:	2
PWS Status:	Inactive	Residential Connections:	2
DOE Well Tag:	Not Reported	Capacity (GPM):	Not Reported
Influenced by Droughts:	Not Reported	Influenced by Flooding:	Not Reported
Influenced by Surface Water:	U		

287
NNW **FED USGS** **USGS40001263421**
1/2 - 1 Mile
Lower

Organization ID:	USGS-WA
Organization Name:	USGS Washington Water Science Center

Monitor Location:	24N/06E-09G01	Type:	Well
Description:	Not Reported	HUC:	17110012
Drainage Area:	Not Reported	Drainage Area Units:	Not Reported
Contrib Drainage Area:	Not Reported	Contrib Drainage Area Unts:	Not Reported
Aquifer:	Not Reported	Formation Type:	Not Reported
Aquifer Type:	Not Reported	Construction Date:	19010101
Well Depth:	111	Well Depth Units:	ft
Well Hole Depth:	Not Reported	Well Hole Depth Units:	Not Reported

Ground water levels,Number of Measurements:	1	Level reading date:	1951-07-06
Feet below surface:	83	Feet to sea level:	Not Reported
Note:	Not Reported		

AE288
South
1/2 - 1 Mile
Lower

FED USGS **USGS40001262294**

Organization ID:	USGS-WA		
Organization Name:	USGS Washington Water Science Center		
Monitor Location:	24N/06E-21A01	Type:	Well
Description:	Not Reported	HUC:	17110012
Drainage Area:	Not Reported	Drainage Area Units:	Not Reported
Contrib Drainage Area:	Not Reported	Contrib Drainage Area Unts:	Not Reported
Aquifer:	Not Reported	Formation Type:	Not Reported
Aquifer Type:	Not Reported	Construction Date:	19731127
Well Depth:	120	Well Depth Units:	ft
Well Hole Depth:	120	Well Hole Depth Units:	ft

Ground water levels,Number of Measurements:	2	Level reading date:	1990-07-19
Feet below surface:	40.87	Feet to sea level:	Not Reported
Note:	Not Reported		

Level reading date:	1973-12-05	Feet below surface:	34
Feet to sea level:	Not Reported	Note:	Not Reported

289
SE
1/2 - 1 Mile
Lower

FED USGS **USGS40001262460**

Organization ID:	USGS-WA		
Organization Name:	USGS Washington Water Science Center		
Monitor Location:	24N/06E-15Q01	Type:	Well
Description:	Not Reported	HUC:	17110012
Drainage Area:	Not Reported	Drainage Area Units:	Not Reported
Contrib Drainage Area:	Not Reported	Contrib Drainage Area Unts:	Not Reported
Aquifer:	Not Reported	Formation Type:	Not Reported
Aquifer Type:	Not Reported	Construction Date:	19760609
Well Depth:	240	Well Depth Units:	ft
Well Hole Depth:	240	Well Hole Depth Units:	ft

Ground water levels,Number of Measurements:	1	Level reading date:	1976-06-09
Feet below surface:	Not Reported	Feet to sea level:	Not Reported
Note:	The site was flowing, but the head could not be measured without additional equipment.		

Map ID
Direction
Distance
Elevation | Database | EDR ID Number

AF290
North
1/2 - 1 Mile
Lower

FED USGS **USGS40001263463**

Organization ID:	USGS-WA		
Organization Name:	USGS Washington Water Science Center		
Monitor Location:	24N/06E-09H01	Type:	Well
Description:	Not Reported	HUC:	17110012
Drainage Area:	Not Reported	Drainage Area Units:	Not Reported
Contrib Drainage Area:	Not Reported	Contrib Drainage Area Unts:	Not Reported
Aquifer:	Not Reported	Formation Type:	Not Reported
Aquifer Type:	Not Reported	Construction Date:	Not Reported
Well Depth:	139	Well Depth Units:	ft
Well Hole Depth:	Not Reported	Well Hole Depth Units:	Not Reported

---

AG291
NNE
1/2 - 1 Mile
Lower

WA WELLS **WALOG1000423218**

Database:	Ecology Well Logs	Well Log ID:	546802
Well Tag:	Not Reported	Project Tag:	Not Reported
Notice of Intent #:	S024684	Date Received:	02-JUL-08
Diameter:	8	Casing Depth:	40
Well Completion:	19-JUN-08	Well Owner:	Shell Station 121711 | Urs Corporation
Well Type:	Resource Protection	Driller #:	Not Reported
Static Level:	0	Flow Rate (GPM):	0
Flow Type:	Not Reported	PSI:	0
Well Test:	Not Reported	Water Reclamation #:	8

AG292
NNE
1/2 - 1 Mile
Lower

WA WELLS **WALOG1000423217**

Database:	Ecology Well Logs	Well Log ID:	546801
Well Tag:	Not Reported	Project Tag:	Not Reported
Notice of Intent #:	S024684	Date Received:	02-JUL-08
Diameter:	8	Casing Depth:	32
Well Completion:	19-JUN-08	Well Owner:	Shell Station 121711 | Urs Corporation
Well Type:	Resource Protection	Driller #:	Not Reported
Static Level:	0	Flow Rate (GPM):	0
Flow Type:	Not Reported	PSI:	0
Well Test:	Not Reported	Water Reclamation #:	8

AG293
NNE
1/2 - 1 Mile
Lower

WA WELLS **WALOG1000423219**

Database:	Ecology Well Logs	Well Log ID:	546803
Well Tag:	Not Reported	Project Tag:	Not Reported
Notice of Intent #:	S024684	Date Received:	02-JUL-08

Diameter:	8	Casing Depth:	19
Well Completion:	19-JUN-08	Well Owner:	Shell Station 121711 | Urs Corporation
Well Type:	Resource Protection	Driller #:	Not Reported
Static Level:	0	Flow Rate (GPM):	0
Flow Type:	Not Reported	PSI:	0
Well Test:	Not Reported	Water Reclamation #:	8

AG294
NNE
1/2 - 1 Mile
Lower

WA WELLS **WALOG1000423221**

Database:	Ecology Well Logs	Well Log ID:	546805
Well Tag:	Not Reported	Project Tag:	Not Reported
Notice of Intent #:	S024684	Date Received:	02-JUL-08
Diameter:	8	Casing Depth:	20
Well Completion:	19-JUN-08	Well Owner:	Shell Station 121711 | Urs Corporation
Well Type:	Resource Protection	Driller #:	Not Reported
Static Level:	0	Flow Rate (GPM):	0
Flow Type:	Not Reported	PSI:	0
Well Test:	Not Reported	Water Reclamation #:	8

AG295
NNE
1/2 - 1 Mile
Lower

WA WELLS **WALOG1000423220**

Database:	Ecology Well Logs	Well Log ID:	546804
Well Tag:	Not Reported	Project Tag:	Not Reported
Notice of Intent #:	S024684	Date Received:	02-JUL-08
Diameter:	8	Casing Depth:	20
Well Completion:	19-JUN-08	Well Owner:	Shell Station 121711 | Urs Corporation
Well Type:	Resource Protection	Driller #:	Not Reported
Static Level:	0	Flow Rate (GPM):	0
Flow Type:	Not Reported	PSI:	0
Well Test:	Not Reported	Water Reclamation #:	8

AG296
NNE
1/2 - 1 Mile
Lower

WA WELLS **WALOG1000423185**

Database:	Ecology Well Logs	Well Log ID:	546767
Well Tag:	Not Reported	Project Tag:	Not Reported
Notice of Intent #:	A134222	Date Received:	02-JUL-08
Diameter:	0	Casing Depth:	0
Well Completion:	19-JUN-08	Well Owner:	Shell Station | Urs Corp
Well Type:	Decommisioning	Driller #:	Not Reported
Static Level:	0	Flow Rate (GPM):	0
Flow Type:	Not Reported	PSI:	0
Well Test:	Not Reported	Water Reclamation #:	8

Map ID
Direction
Distance
Elevation

	Database	EDR ID Number
AG297 **NNE** **1/2 - 1 Mile** **Lower**	**WA WELLS**	**WALOG1000423184**

Database:	Ecology Well Logs	Well Log ID:	546766
Well Tag:	Not Reported	Project Tag:	Not Reported
Notice of Intent #:	A134222	Date Received:	02-JUL-08
Diameter:	0	Casing Depth:	0
Well Completion:	19-JUN-08	Well Owner:	Shell Station | Urs Corp
Well Type:	Decommisioning	Driller #:	Not Reported
Static Level:	0	Flow Rate (GPM):	0
Flow Type:	Not Reported	PSI:	0
Well Test:	Not Reported	Water Reclamation #:	8

AG298 **NNE** **1/2 - 1 Mile** **Lower**	**WA WELLS**	**WALOG1000423186**

Database:	Ecology Well Logs	Well Log ID:	546768
Well Tag:	Not Reported	Project Tag:	Not Reported
Notice of Intent #:	A134222	Date Received:	02-JUL-08
Diameter:	0	Casing Depth:	0
Well Completion:	19-JUN-08	Well Owner:	Shell Station | Urs Corp
Well Type:	Decommisioning	Driller #:	Not Reported
Static Level:	0	Flow Rate (GPM):	0
Flow Type:	Not Reported	PSI:	0
Well Test:	Not Reported	Water Reclamation #:	8

AG299 **NNE** **1/2 - 1 Mile** **Lower**	**WA WELLS**	**WALOG1000423188**

Database:	Ecology Well Logs	Well Log ID:	546770
Well Tag:	Not Reported	Project Tag:	Not Reported
Notice of Intent #:	A134222	Date Received:	02-JUL-08
Diameter:	0	Casing Depth:	0
Well Completion:	19-JUN-08	Well Owner:	Shell Station | Urs Corp
Well Type:	Decommisioning	Driller #:	Not Reported
Static Level:	0	Flow Rate (GPM):	0
Flow Type:	Not Reported	PSI:	0
Well Test:	Not Reported	Water Reclamation #:	8

AG300 **NNE** **1/2 - 1 Mile** **Lower**	**WA WELLS**	**WALOG1000423187**

Database:	Ecology Well Logs	Well Log ID:	546769
Well Tag:	Not Reported	Project Tag:	Not Reported
Notice of Intent #:	A134222	Date Received:	02-JUL-08
Diameter:	0	Casing Depth:	0

Well Completion:	19-JUN-08	Well Owner:	Shell Station | Urs Corp
Well Type:	Decommisioning	Driller #:	Not Reported
Static Level:	0	Flow Rate (GPM):	0
Flow Type:	Not Reported	PSI:	0
Well Test:	Not Reported	Water Reclamation #:	8

AG301
NNE
1/2 - 1 Mile
Lower

WA WELLS **WALOG1000423222**

Database:	Ecology Well Logs	Well Log ID:	546806
Well Tag:	Not Reported	Project Tag:	Not Reported
Notice of Intent #:	S024684	Date Received:	02-JUL-08
Diameter:	8	Casing Depth:	20
Well Completion:	19-JUN-08	Well Owner:	Shell Station 121711 | Urs Corporation
Well Type:	Resource Protection	Driller #:	Not Reported
Static Level:	0	Flow Rate (GPM):	0
Flow Type:	Not Reported	PSI:	0
Well Test:	Not Reported	Water Reclamation #:	8

AG302
NNE
1/2 - 1 Mile
Lower

WA WELLS **WALOG1000423225**

Database:	Ecology Well Logs	Well Log ID:	546810
Well Tag:	Not Reported	Project Tag:	Not Reported
Notice of Intent #:	A134222	Date Received:	02-JUL-08
Diameter:	0	Casing Depth:	0
Well Completion:	19-JUN-08	Well Owner:	Shell Station | Urs Corp
Well Type:	Decommisioning	Driller #:	Not Reported
Static Level:	0	Flow Rate (GPM):	0
Flow Type:	Not Reported	PSI:	0
Well Test:	Not Reported	Water Reclamation #:	8

AG303
NNE
1/2 - 1 Mile
Lower

WA WELLS **WALOG1000423224**

Database:	Ecology Well Logs	Well Log ID:	546808
Well Tag:	Not Reported	Project Tag:	Not Reported
Notice of Intent #:	A134222	Date Received:	02-JUL-08
Diameter:	0	Casing Depth:	0
Well Completion:	19-JUN-08	Well Owner:	Shell Station | Urs Corp
Well Type:	Decommisioning	Driller #:	Not Reported
Static Level:	0	Flow Rate (GPM):	0
Flow Type:	Not Reported	PSI:	0
Well Test:	Not Reported	Water Reclamation #:	8

GEOCHECK® - PHYSICAL SETTING SOURCE MAP FINDINGS

Map ID
Direction
Distance
Elevation

Database | EDR ID Number

AG304
NNE
1/2 - 1 Mile
Lower

WA WELLS **WALOG1000423223**

Database:	Ecology Well Logs	Well Log ID:	546807
Well Tag:	Not Reported	Project Tag:	Not Reported
Notice of Intent #:	S024684	Date Received:	02-JUL-08
Diameter:	8	Casing Depth:	8
Well Completion:	19-JUN-08	Well Owner:	Shell Station 121711 | Urs Corporation
Well Type:	Resource Protection	Driller #:	Not Reported
Static Level:	0	Flow Rate (GPM):	0
Flow Type:	Not Reported	PSI:	0
Well Test:	Not Reported	Water Reclamation #:	8

AE305
South
1/2 - 1 Mile
Lower

WA WELLS **WALOG1000179258**

Database:	Ecology Well Logs	Well Log ID:	203884
Well Tag:	Not Reported	Project Tag:	Not Reported
Notice of Intent #:	R039412	Date Received:	01-FEB-99
Diameter:	0	Casing Depth:	0
Well Completion:	11-JAN-99	Well Owner:	Park Hills - Issaquah
Well Type:	Resource Protection	Driller #:	Not Reported
Static Level:	0	Flow Rate (GPM):	0
Flow Type:	Not Reported	PSI:	0
Well Test:	Not Reported	Water Reclamation #:	8

AE306
South
1/2 - 1 Mile
Lower

WA WELLS **WALOG1000179259**

Database:	Ecology Well Logs	Well Log ID:	203885
Well Tag:	Not Reported	Project Tag:	Not Reported
Notice of Intent #:	R039412	Date Received:	01-FEB-99
Diameter:	0	Casing Depth:	0
Well Completion:	07-JAN-99	Well Owner:	Park Hills - Issaquah
Well Type:	Resource Protection	Driller #:	Not Reported
Static Level:	0	Flow Rate (GPM):	0
Flow Type:	Not Reported	PSI:	0
Well Test:	Not Reported	Water Reclamation #:	8

AE307
South
1/2 - 1 Mile
Lower

WA WELLS **WALOG1000100609**

Database:	Ecology Well Logs	Well Log ID:	103858
Well Tag:	Not Reported	Project Tag:	Not Reported
Notice of Intent #:	Not Reported	Date Received:	Not Reported
Diameter:	8	Casing Depth:	120

Well Completion:	06-DEC-73	Well Owner:	Greg Mac Donald
Well Type:	Water	Driller #:	0071
Static Level:	0	Flow Rate (GPM):	0
Flow Type:	Not Reported	PSI:	0
Well Test:	Not Reported	Water Reclamation #:	8

AE308
South
1/2 - 1 Mile
Lower

WA WELLS **WALOG1000179257**

Database:	Ecology Well Logs	Well Log ID:	203883
Well Tag:	Not Reported	Project Tag:	Not Reported
Notice of Intent #:	R039412	Date Received:	01-FEB-99
Diameter:	0	Casing Depth:	0
Well Completion:	08-JAN-99	Well Owner:	Park Hills - Issaquah
Well Type:	Resource Protection	Driller #:	Not Reported
Static Level:	0	Flow Rate (GPM):	0
Flow Type:	Not Reported	PSI:	0
Well Test:	Not Reported	Water Reclamation #:	8

AE309
South
1/2 - 1 Mile
Lower

WA WELLS **WALOG1000628045**

Database:	Ecology Well Logs	Well Log ID:	927126
Well Tag:	Not Reported	Project Tag:	Not Reported
Notice of Intent #:	AE25703	Date Received:	21-MAY-14
Diameter:	6	Casing Depth:	15
Well Completion:	28-FEB-14	Well Owner:	J S Sheehan
Well Type:	Decommisioning	Driller #:	1529
Static Level:	0	Flow Rate (GPM):	0
Flow Type:	Not Reported	PSI:	0
Well Test:	Not Reported	Water Reclamation #:	8

AE310
South
1/2 - 1 Mile
Lower

WA WELLS **WALOG1000663571**

Database:	Ecology Well Logs	Well Log ID:	1008173
Well Tag:	Not Reported	Project Tag:	Not Reported
Notice of Intent #:	SE50666	Date Received:	21-MAY-14
Diameter:	6	Casing Depth:	20
Well Completion:	28-FEB-14	Well Owner:	J S Sheehan
Well Type:	Resource Protection	Driller #:	1529
Static Level:	0	Flow Rate (GPM):	0
Flow Type:	Not Reported	PSI:	0
Well Test:	Not Reported	Water Reclamation #:	8

GEOCHECK® - PHYSICAL SETTING SOURCE MAP FINDINGS

Map ID
Direction
Distance
Elevation | Database | EDR ID Number

AE311
South
1/2 - 1 Mile
Lower

WA WELLS **WALOG1000628044**

Database:	Ecology Well Logs	Well Log ID:	927125
Well Tag:	Not Reported	Project Tag:	Not Reported
Notice of Intent #:	AE25703	Date Received:	21-MAY-14
Diameter:	6	Casing Depth:	25
Well Completion:	28-FEB-14	Well Owner:	J S Sheehan
Well Type:	Decommisioning	Driller #:	1529
Static Level:	0	Flow Rate (GPM):	0
Flow Type:	Not Reported	PSI:	0
Well Test:	Not Reported	Water Reclamation #:	8

AE312
South
1/2 - 1 Mile
Lower

WA WELLS **WALOG1000327316**

Database:	Ecology Well Logs	Well Log ID:	411365
Well Tag:	Not Reported	Project Tag:	Not Reported
Notice of Intent #:	AE01304	Date Received:	09-JUN-05
Diameter:	7	Casing Depth:	138
Well Completion:	27-MAY-05	Well Owner:	John Day Homes Inc
Well Type:	Decommisioning	Driller #:	Not Reported
Static Level:	0	Flow Rate (GPM):	0
Flow Type:	Not Reported	PSI:	0
Well Test:	Not Reported	Water Reclamation #:	8

AE313
South
1/2 - 1 Mile
Lower

WA WELLS **WALOG1000628021**

Database:	Ecology Well Logs	Well Log ID:	927101
Well Tag:	Not Reported	Project Tag:	Not Reported
Notice of Intent #:	AE25703	Date Received:	21-MAY-14
Diameter:	6	Casing Depth:	20
Well Completion:	28-FEB-14	Well Owner:	J S Sheehan
Well Type:	Decommisioning	Driller #:	1529
Static Level:	0	Flow Rate (GPM):	0
Flow Type:	Not Reported	PSI:	0
Well Test:	Not Reported	Water Reclamation #:	8

AE314
South
1/2 - 1 Mile
Lower

WA WELLS **WALOG1000663606**

Database:	Ecology Well Logs	Well Log ID:	1008208
Well Tag:	Not Reported	Project Tag:	Not Reported
Notice of Intent #:	SE50666	Date Received:	21-MAY-14
Diameter:	6	Casing Depth:	15

Well Completion:	28-FEB-14	Well Owner:	J S Sheehan
Well Type:	Resource Protection	Driller #:	1529
Static Level:	0	Flow Rate (GPM):	0
Flow Type:	Not Reported	PSI:	0
Well Test:	Not Reported	Water Reclamation #:	8

AE315
South
1/2 - 1 Mile
Lower

WA WELLS **WALOG1000179261**

Database:	Ecology Well Logs	Well Log ID:	203887
Well Tag:	Not Reported	Project Tag:	Not Reported
Notice of Intent #:	R039412	Date Received:	01-FEB-99
Diameter:	0	Casing Depth:	0
Well Completion:	06-JAN-99	Well Owner:	Park Hills - Issaquah
Well Type:	Resource Protection	Driller #:	Not Reported
Static Level:	0	Flow Rate (GPM):	0
Flow Type:	Not Reported	PSI:	0
Well Test:	Not Reported	Water Reclamation #:	8

AE316
South
1/2 - 1 Mile
Lower

WA WELLS **WALOG1000179260**

Database:	Ecology Well Logs	Well Log ID:	203886
Well Tag:	Not Reported	Project Tag:	Not Reported
Notice of Intent #:	R039412	Date Received:	01-FEB-99
Diameter:	0	Casing Depth:	0
Well Completion:	08-NOV-99	Well Owner:	Park Hills - Issaquah
Well Type:	Resource Protection	Driller #:	Not Reported
Static Level:	0	Flow Rate (GPM):	0
Flow Type:	Not Reported	PSI:	0
Well Test:	Not Reported	Water Reclamation #:	8

AE317
South
1/2 - 1 Mile
Lower

WA WELLS **WALOG1000179262**

Database:	Ecology Well Logs	Well Log ID:	203888
Well Tag:	Not Reported	Project Tag:	Not Reported
Notice of Intent #:	R039412	Date Received:	01-FEB-99
Diameter:	0	Casing Depth:	0
Well Completion:	06-JAN-99	Well Owner:	Park Hills - Issaquah
Well Type:	Resource Protection	Driller #:	Not Reported
Static Level:	0	Flow Rate (GPM):	0
Flow Type:	Not Reported	PSI:	0
Well Test:	Not Reported	Water Reclamation #:	8

GEOCHECK® - PHYSICAL SETTING SOURCE MAP FINDINGS

Map ID
Direction
Distance
Elevation | Database | EDR ID Number

AE318
South
1/2 - 1 Mile
Lower

WA WELLS **WALOG1000663608**

Database:	Ecology Well Logs	Well Log ID:	1008210
Well Tag:	Not Reported	Project Tag:	Not Reported
Notice of Intent #:	SE50666	Date Received:	21-MAY-14
Diameter:	6	Casing Depth:	25
Well Completion:	28-FEB-14	Well Owner:	J S Sheehan
Well Type:	Resource Protection	Driller #:	1529
Static Level:	0	Flow Rate (GPM):	0
Flow Type:	Not Reported	PSI:	0
Well Test:	Not Reported	Water Reclamation #:	8

AE319
South
1/2 - 1 Mile
Lower

WA WELLS **WALOG1000257668**

Database:	Ecology Well Logs	Well Log ID:	332886
Well Tag:	AFT480	Project Tag:	Not Reported
Notice of Intent #:	R061788	Date Received:	09-MAY-02
Diameter:	8	Casing Depth:	27
Well Completion:	29-APR-02	Well Owner:	Ekrm Llc
Well Type:	Resource Protection	Driller #:	Not Reported
Static Level:	0	Flow Rate (GPM):	0
Flow Type:	Not Reported	PSI:	0
Well Test:	Not Reported	Water Reclamation #:	8

AE320
South
1/2 - 1 Mile
Lower

WA WELLS **WA1100000012637**

Database:	Water Wells	PWS ID:	18025
Source #:	02	Source Name:	Well #2
Source Status:	Active	Source Type:	Ground Water - Well
Source Use:	Permanent	Date Source Effective:	12/22/2005
Date Source Inactive:	Not Reported	Water Resource Inventory Area:	Cedar-Sammamish
Well Depth:	325	Source Susceptibility:	High Susceptibility to Contaminants
System Name:	Pine Lake Water System Association		
Public Water System Group:	B	System Type:	Group B Water System
Full Time Res Pop:	24	Total Population Served:	24
Total Connections:	10	PWS Status:	Active
Residential Connections:	10	DOE Well Tag:	Not Reported
Capacity (GPM):	105	Influenced by Droughts:	Not Reported
Influenced by Flooding:	Not Reported	Influenced by Surface Water:	Not Reported

GEOCHECK® - PHYSICAL SETTING SOURCE MAP FINDINGS

Map ID
Direction
Distance
Elevation | Database | EDR ID Number

AF321
North
1/2 - 1 Mile
Lower

WA WELLS **WALOG1000218966**

Database:	Ecology Well Logs	Well Log ID:	287157
Well Tag:	Not Reported	Project Tag:	Not Reported
Notice of Intent #:	Not Reported	Date Received:	Not Reported
Diameter:	6	Casing Depth:	93
Well Completion:	Not Reported	Well Owner:	Arthur Blais
Well Type:	Water	Driller #:	Not Reported
Static Level:	0	Flow Rate (GPM):	0
Flow Type:	Not Reported	PSI:	0
Well Test:	Not Reported	Water Reclamation #:	8

AH322
NNW
1/2 - 1 Mile
Lower

WA WELLS **WA1100000006919**

Database:	Water Wells	PWS ID:	06002
Source #:	01	Source Name:	WELL #1
Source Status:	Inactive	Source Type:	Ground Water - Well
Source Use:	Permanent	Date Source Effective:	07/15/1997
Date Source Inactive:	10/03/2001	Water Resource Inventory Area:	Cedar-Sammamish
Well Depth:	180	Source Susceptibility:	Not Reported
System Name:	ALLODI WATER	Public Water System Group:	B
System Type:	Group B Water System	Full Time Res Pop:	5
Total Population Served:	5	Total Connections:	2
PWS Status:	Inactive	Residential Connections:	2
DOE Well Tag:	Not Reported	Capacity (GPM):	Not Reported
Influenced by Droughts:	Not Reported	Influenced by Flooding:	Not Reported
Influenced by Surface Water:	U		

323
NW
1/2 - 1 Mile
Lower

WA WELLS **WALOG1000301660**

Database:	Ecology Well Logs	Well Log ID:	382659
Well Tag:	Not Reported	Project Tag:	Not Reported
Notice of Intent #:	A067038	Date Received:	30-JUN-04
Diameter:	36	Casing Depth:	20
Well Completion:	17-JUN-04	Well Owner:	A Tech Development
Well Type:	Decommisioning	Driller #:	Not Reported
Static Level:	0	Flow Rate (GPM):	0
Flow Type:	Not Reported	PSI:	0
Well Test:	Not Reported	Water Reclamation #:	8

Map ID
Direction
Distance
Elevation | Database | EDR ID Number

AH324
NNW
1/2 - 1 Mile
Lower

WA WELLS **WALOG1000395186**

Database:	Ecology Well Logs	Well Log ID:	507236
Well Tag:	Not Reported	Project Tag:	Not Reported
Notice of Intent #:	SE01866	Date Received:	29-OCT-07
Diameter:	3.25	Casing Depth:	82
Well Completion:	04-OCT-07	Well Owner:	Sandusky Radio
Well Type:	Resource Protection	Driller #:	Not Reported
Static Level:	0	Flow Rate (GPM):	0
Flow Type:	Not Reported	PSI:	0
Well Test:	Not Reported	Water Reclamation #:	8

AH325
NNW
1/2 - 1 Mile
Lower

WA WELLS **WALOG1000395192**

Database:	Ecology Well Logs	Well Log ID:	507242
Well Tag:	Not Reported	Project Tag:	Not Reported
Notice of Intent #:	SE01866	Date Received:	29-OCT-07
Diameter:	3.25	Casing Depth:	50
Well Completion:	04-OCT-07	Well Owner:	Sandusky Radio
Well Type:	Resource Protection	Driller #:	Not Reported
Static Level:	0	Flow Rate (GPM):	0
Flow Type:	Not Reported	PSI:	0
Well Test:	Not Reported	Water Reclamation #:	8

AH326
NNW
1/2 - 1 Mile
Lower

WA WELLS **WALOG1000395194**

Database:	Ecology Well Logs	Well Log ID:	507244
Well Tag:	Not Reported	Project Tag:	Not Reported
Notice of Intent #:	AE02626	Date Received:	29-OCT-07
Diameter:	3.25	Casing Depth:	82
Well Completion:	04-OCT-07	Well Owner:	Sandusky Radio
Well Type:	Decommisioning	Driller #:	Not Reported
Static Level:	0	Flow Rate (GPM):	0
Flow Type:	Not Reported	PSI:	0
Well Test:	Not Reported	Water Reclamation #:	8

AH327
NNW
1/2 - 1 Mile
Lower

WA WELLS **WALOG1000395195**

Database:	Ecology Well Logs	Well Log ID:	507245
Well Tag:	Not Reported	Project Tag:	Not Reported
Notice of Intent #:	AE02626	Date Received:	29-OCT-07
Diameter:	3.25	Casing Depth:	50

Well Completion:	04-OCT-07	Well Owner:	Sandusky Radio
Well Type:	Decommisioning	Driller #:	Not Reported
Static Level:	0	Flow Rate (GPM):	0
Flow Type:	Not Reported	PSI:	0
Well Test:	Not Reported	Water Reclamation #:	8

AH328
NNW
1/2 - 1 Mile
Lower

WA WELLS **WALOG1000395196**

Database:	Ecology Well Logs	Well Log ID:	507246
Well Tag:	Not Reported	Project Tag:	Not Reported
Notice of Intent #:	AE02626	Date Received:	29-OCT-07
Diameter:	3.25	Casing Depth:	70
Well Completion:	04-OCT-07	Well Owner:	Sandusky Radio
Well Type:	Decommisioning	Driller #:	Not Reported
Static Level:	0	Flow Rate (GPM):	0
Flow Type:	Not Reported	PSI:	0
Well Test:	Not Reported	Water Reclamation #:	8

AH329
NNW
1/2 - 1 Mile
Lower

WA WELLS **WALOG1000395193**

Database:	Ecology Well Logs	Well Log ID:	507243
Well Tag:	Not Reported	Project Tag:	Not Reported
Notice of Intent #:	SE01866	Date Received:	29-OCT-07
Diameter:	3.25	Casing Depth:	70
Well Completion:	04-OCT-07	Well Owner:	Sandusky Radio
Well Type:	Resource Protection	Driller #:	Not Reported
Static Level:	0	Flow Rate (GPM):	0
Flow Type:	Not Reported	PSI:	0
Well Test:	Not Reported	Water Reclamation #:	8

AI330
SSE
1/2 - 1 Mile
Lower

WA WELLS **WALOG1000644869**

Database:	Ecology Well Logs	Well Log ID:	956895
Well Tag:	Not Reported	Project Tag:	Not Reported
Notice of Intent #:	AE29878	Date Received:	08-FEB-15
Diameter:	6	Casing Depth:	15
Well Completion:	08-DEC-14	Well Owner:	Mickle
Well Type:	Decommisioning	Driller #:	3113
Static Level:	0	Flow Rate (GPM):	0
Flow Type:	Dry Hole	PSI:	0
Well Test:	Not Reported	Water Reclamation #:	8

GEOCHECK® - PHYSICAL SETTING SOURCE MAP FINDINGS

Map ID
Direction
Distance
Elevation | Database | EDR ID Number

AI331
SSE
1/2 - 1 Mile
Lower

WA WELLS **WALOG1000644868**

Database:	Ecology Well Logs	Well Log ID:	956894
Well Tag:	Not Reported	Project Tag:	Not Reported
Notice of Intent #:	SE53390	Date Received:	08-FEB-15
Diameter:	6	Casing Depth:	15
Well Completion:	08-DEC-14	Well Owner:	Mickle
Well Type:	Resource Protection	Driller #:	3113
Static Level:	0	Flow Rate (GPM):	0
Flow Type:	Dry Hole	PSI:	0
Well Test:	Not Reported	Water Reclamation #:	8

AI332
SSE
1/2 - 1 Mile
Lower

WA WELLS **WALOG1000725823**

Database:	Ecology Well Logs	Well Log ID:	1570660
Well Tag:	Not Reported	Project Tag:	Not Reported
Notice of Intent #:	A086288	Date Received:	29-JUN-16
Diameter:	6	Casing Depth:	185
Well Completion:	17-JUN-16	Well Owner:	Barbara Hawley/Bpw Builders
Well Type:	Decommisioning	Driller #:	0233
Static Level:	0	Flow Rate (GPM):	0
Flow Type:	Not Reported	PSI:	0
Well Test:	Not Reported	Water Reclamation #:	8

AI333
SSE
1/2 - 1 Mile
Lower

WA WELLS **WALOG1000688448**

Database:	Ecology Well Logs	Well Log ID:	1063642
Well Tag:	Not Reported	Project Tag:	Not Reported
Notice of Intent #:	SE53390	Date Received:	22-JUL-15
Diameter:	1	Casing Depth:	3
Well Completion:	09-JUL-15	Well Owner:	Keith Mickle
Well Type:	Resource Protection	Driller #:	3113
Static Level:	0	Flow Rate (GPM):	0
Flow Type:	Not Reported	PSI:	0
Well Test:	Not Reported	Water Reclamation #:	8

AI334
SSE
1/2 - 1 Mile
Lower

WA WELLS **WALOG1000614893**

Database:	Ecology Well Logs	Well Log ID:	905158
Well Tag:	Not Reported	Project Tag:	A1
Notice of Intent #:	AE24987	Date Received:	10-JAN-14
Diameter:	8	Casing Depth:	15

Well Completion:	20-DEC-13	Well Owner:	Westcot Homes
Well Type:	Decommisioning	Driller #:	2684
Static Level:	0	Flow Rate (GPM):	0
Flow Type:	Not Reported	PSI:	0
Well Test:	Not Reported	Water Reclamation #:	8

AI335
SSE
1/2 - 1 Mile
Lower

WA WELLS **WALOG1000101518**

Database:	Ecology Well Logs	Well Log ID:	105083
Well Tag:	Not Reported	Project Tag:	Not Reported
Notice of Intent #:	Not Reported	Date Received:	Not Reported
Diameter:	6	Casing Depth:	220
Well Completion:	27-DEC-72	Well Owner:	Leitch - Warren
Well Type:	Water	Driller #:	Not Reported
Static Level:	0	Flow Rate (GPM):	0
Flow Type:	Not Reported	PSI:	0
Well Test:	Not Reported	Water Reclamation #:	8

AI336
SSE
1/2 - 1 Mile
Lower

WA WELLS **WALOG1000603150**

Database:	Ecology Well Logs	Well Log ID:	881900
Well Tag:	Not Reported	Project Tag:	Not Reported
Notice of Intent #:	AE23693	Date Received:	23-OCT-13
Diameter:	6	Casing Depth:	104
Well Completion:	11-OCT-13	Well Owner:	Watterson Excavating
Well Type:	Decommisioning	Driller #:	Not Reported
Static Level:	0	Flow Rate (GPM):	0
Flow Type:	Not Reported	PSI:	0
Well Test:	Not Reported	Water Reclamation #:	8

AI337
SSE
1/2 - 1 Mile
Lower

WA WELLS **WALOG1000614808**

Database:	Ecology Well Logs	Well Log ID:	905058
Well Tag:	Not Reported	Project Tag:	TB1
Notice of Intent #:	SE50163	Date Received:	10-JAN-14
Diameter:	8	Casing Depth:	15
Well Completion:	20-DEC-13	Well Owner:	Westcot Homes
Well Type:	Resource Protection	Driller #:	2684
Static Level:	0	Flow Rate (GPM):	0
Flow Type:	Not Reported	PSI:	0
Well Test:	Not Reported	Water Reclamation #:	8

GEOCHECK® - PHYSICAL SETTING SOURCE MAP FINDINGS

Map ID
Direction
Distance
Elevation | Database | EDR ID Number

AI338
SSE
1/2 - 1 Mile
Lower

WA WELLS **WA1100000012016**

Database:	Water Wells	PWS ID:	15509
Source #:	01	Source Name:	MCBRIDE WATER SYS.
Source Status:	Active	Source Type:	Ground Water - Well
Source Use:	Permanent	Date Source Effective:	01/01/1970
Date Source Inactive:	Not Reported	Water Resource Inventory Area:	Cedar-Sammamish
Well Depth:	338	Source Susceptibility:	X
System Name:	MC BRIDE WATER SYSTEM	Public Water System Group:	B
System Type:	Group B Water System	Full Time Res Pop:	8
Total Population Served:	8	Total Connections:	3
PWS Status:	Active	Residential Connections:	3
DOE Well Tag:	Not Reported	Capacity (GPM):	9
Influenced by Droughts:	Not Reported	Influenced by Flooding:	Not Reported
Influenced by Surface Water:	U		

339
SSW
1/2 - 1 Mile
Lower

WA WELLS **WA1100000000005**

Database:	Water Wells	PWS ID:	00042
Source #:	01	Source Name:	WELL
Source Status:	Active	Source Type:	Ground Water - Well
Source Use:	Permanent	Date Source Effective:	05/01/1990
Date Source Inactive:	Not Reported	Water Resource Inventory Area:	Snohomish
Well Depth:	83	Source Susceptibility:	High Susceptibility to Contaminants
System Name:	SMITH AND SMITH	Public Water System Group:	B
System Type:	Group B Water System	Full Time Res Pop:	5
Total Population Served:	5	Total Connections:	2
PWS Status:	Active	Residential Connections:	2
DOE Well Tag:	Not Reported	Capacity (GPM):	3
Influenced by Droughts:	Not Reported	Influenced by Flooding:	Not Reported
Influenced by Surface Water:	U		

340
SSE
1/2 - 1 Mile
Lower

WA WELLS **WA1100000015594**

Database:	Water Wells	PWS ID:	29061
Source #:	01	Source Name:	DRILLED WELL
Source Status:	Inactive	Source Type:	Ground Water - Well
Source Use:	Permanent	Date Source Effective:	01/01/1970
Date Source Inactive:	06/02/1993	Water Resource Inventory Area:	Cedar-Sammamish
Well Depth:	180	Source Susceptibility:	Not Reported
System Name:	HAWLEY/DWARTE WATER SYSTEM		
Public Water System Group:	B	System Type:	Group B Water System
Full Time Res Pop:	5	Total Population Served:	5
Total Connections:	4	PWS Status:	Inactive
Residential Connections:	2	DOE Well Tag:	Not Reported
Capacity (GPM):	17	Influenced by Droughts:	Not Reported
Influenced by Flooding:	Not Reported	Influenced by Surface Water:	U

GEOCHECK® - PHYSICAL SETTING SOURCE MAP FINDINGS

Map ID
Direction
Distance
Elevation | Database | EDR ID Number

341
SSE
1/2 - 1 Mile
Lower

FED USGS **USGS40001262333**

Organization ID:	USGS-WA		
Organization Name:	USGS Washington Water Science Center		
Monitor Location:	24N/06E-22C01	Type:	Well
Description:	Not Reported	HUC:	17110012
Drainage Area:	Not Reported	Drainage Area Units:	Not Reported
Contrib Drainage Area:	Not Reported	Contrib Drainage Area Unts:	Not Reported
Aquifer:	Not Reported	Formation Type:	Not Reported
Aquifer Type:	Not Reported	Construction Date:	19770910
Well Depth:	240	Well Depth Units:	ft
Well Hole Depth:	240	Well Hole Depth Units:	ft

Ground water levels,Number of Measurements:	2	Level reading date:	1990-08-09
Feet below surface:	51.9	Feet to sea level:	Not Reported
Note:	Not Reported		

Level reading date:	1977-09-10	Feet below surface:	39
Feet to sea level:	Not Reported	Note:	Not Reported

342
ESE
1/2 - 1 Mile
Lower

WA WELLS **WALOG1000103349**

Database:	Ecology Well Logs	Well Log ID:	107927
Well Tag:	Not Reported	Project Tag:	Not Reported
Notice of Intent #:	A000968	Date Received:	02-MAY-94
Diameter:	0	Casing Depth:	0
Well Completion:	25-APR-94	Well Owner:	Tom Parmenter
Well Type:	Decommisioning	Driller #:	Not Reported
Static Level:	0	Flow Rate (GPM):	0
Flow Type:	Not Reported	PSI:	0
Well Test:	Not Reported	Water Reclamation #:	8

GEOCHECK® - PHYSICAL SETTING SOURCE MAP FINDINGS
RADON

AREA RADON INFORMATION

Federal EPA Radon Zone for KING County: 3

Note: Zone 1 indoor average level > 4 pCi/L.
: Zone 2 indoor average level >= 2 pCi/L and <= 4 pCi/L.
: Zone 3 indoor average level < 2 pCi/L.

Federal Area Radon Information for KING COUNTY, WA

Number of sites tested: 106

Area	Average Activity	% <4 pCi/L	% 4-20 pCi/L	% >20 pCi/L
Living Area - 1st Floor	0.334 pCi/L	99%	1%	0%
Living Area - 2nd Floor	0.800 pCi/L	100%	0%	0%
Basement	0.538 pCi/L	97%	3%	0%

PHYSICAL SETTING SOURCE RECORDS SEARCHED

TOPOGRAPHIC INFORMATION

USGS 7.5' Digital Elevation Model (DEM)
Source: United States Geologic Survey
EDR acquired the USGS 7.5' Digital Elevation Model in 2002 and updated it in 2006. The 7.5 minute DEM corresponds to the USGS 1:24,000- and 1:25,000-scale topographic quadrangle maps. The DEM provides elevation data with consistent elevation units and projection.

Current USGS 7.5 Minute Topographic Map
Source: U.S. Geological Survey

HYDROLOGIC INFORMATION

Flood Zone Data: This data was obtained from the Federal Emergency Management Agency (FEMA). It depicts 100-year and 500-year flood zones as defined by FEMA. It includes the National Flood Hazard Layer (NFHL) which incorporates Flood Insurance Rate Map (FIRM) data and Q3 data from FEMA in areas not covered by NFHL.
Source: FEMA
Telephone: 877-336-2627
Date of Government Version: 2003, 2015

NWI: National Wetlands Inventory. This data, available in select counties across the country, was obtained by EDR in 2002, 2005 and 2010 from the U.S. Fish and Wildlife Service.

State Wetlands Data: Wetland Inventory
Source: Department of Ecology
Telephone: 360-407-6121

HYDROGEOLOGIC INFORMATION

AQUIFLOW^{R} Information System
Source: EDR proprietary database of groundwater flow information
EDR has developed the AQUIFLOW Information System (AIS) to provide data on the general direction of groundwater flow at specific points. EDR has reviewed reports submitted to regulatory authorities at select sites and has extracted the date of the report, hydrogeologically determined groundwater flow direction and depth to water table information.

GEOLOGIC INFORMATION

Geologic Age and Rock Stratigraphic Unit
Source: P.G. Schruben, R.E. Arndt and W.J. Bawiec, Geology of the Conterminous U.S. at 1:2,500,000 Scale - A digital representation of the 1974 P.B. King and H.M. Beikman Map, USGS Digital Data Series DDS - 11 (1994).

STATSGO: State Soil Geographic Database
Source: Department of Agriculture, Natural Resources Conservation Service (NRCS)
The U.S. Department of Agriculture's (USDA) Natural Resources Conservation Service (NRCS) leads the national Conservation Soil Survey (NCSS) and is responsible for collecting, storing, maintaining and distributing soil survey information for privately owned lands in the United States. A soil map in a soil survey is a representation of soil patterns in a landscape. Soil maps for STATSGO are compiled by generalizing more detailed (SSURGO) soil survey maps.

SSURGO: Soil Survey Geographic Database
Source: Department of Agriculture, Natural Resources Conservation Service (NRCS)
Telephone: 800-672-5559
SSURGO is the most detailed level of mapping done by the Natural Resources Conservation Service, mapping scales generally range from 1:12,000 to 1:63,360. Field mapping methods using national standards are used to construct the soil maps in the Soil Survey Geographic (SSURGO) database. SSURGO digitizing duplicates the original soil survey maps. This level of mapping is designed for use by landowners, townships and county natural resource planning and management.

PHYSICAL SETTING SOURCE RECORDS SEARCHED

LOCAL / REGIONAL WATER AGENCY RECORDS

FEDERAL WATER WELLS

PWS: Public Water Systems
Source: EPA/Office of Drinking Water
Telephone: 202-564-3750
Public Water System data from the Federal Reporting Data System. A PWS is any water system which provides water to at least 25 people for at least 60 days annually. PWSs provide water from wells, rivers and other sources.

PWS ENF: Public Water Systems Violation and Enforcement Data
Source: EPA/Office of Drinking Water
Telephone: 202-564-3750
Violation and Enforcement data for Public Water Systems from the Safe Drinking Water Information System (SDWIS) after August 1995. Prior to August 1995, the data came from the Federal Reporting Data System (FRDS).

USGS Water Wells: USGS National Water Inventory System (NWIS)
This database contains descriptive information on sites where the USGS collects or has collected data on surface water and/or groundwater. The groundwater data includes information on wells, springs, and other sources of groundwater.

STATE RECORDS

Water Wells
Source: Department of Health
Telephone: 360-236-3148
Group A and B well locations.

Water Well Listing
Source: Public Utility District
Telephone: 206-779-7656
A listing of water well locations in Kitsap County.

Ecology Well Logs
Source: Department of Ecology
Telephone: 360-407-7294
Point geodatabase with a record for each Ecology well report. Points are located by quarter quarter section centroid. Points contain all well report types including water wells, resource protection wells, and decommissioned wells.

OTHER STATE DATABASE INFORMATION

Oil and Gas Well Listing
Source: Department of Natural Resources
Telephone: 360-902-1450
Locations that represent oil and gas test well sites in Washington State from 1890 to present.

RADON

Area Radon Information
Source: USGS
Telephone: 703-356-4020
The National Radon Database has been developed by the U.S. Environmental Protection Agency (USEPA) and is a compilation of the EPA/State Residential Radon Survey and the National Residential Radon Survey. The study covers the years 1986 - 1992. Where necessary data has been supplemented by information collected at private sources such as universities and research institutions.

EPA Radon Zones
Source: EPA
Telephone: 703-356-4020
Sections 307 & 309 of IRAA directed EPA to list and identify areas of U.S. with the potential for elevated indoor radon levels.

PHYSICAL SETTING SOURCE RECORDS SEARCHED

OTHER

Airport Landing Facilities: Private and public use landing facilities
Source: Federal Aviation Administration, 800-457-6656

Epicenters: World earthquake epicenters, Richter 5 or greater
Source: Department of Commerce, National Oceanic and Atmospheric Administration

Earthquake Fault Lines: The fault lines displayed on EDR's Topographic map are digitized quaternary faultlines, prepared in 1975 by the United State Geological Survey

STREET AND ADDRESS INFORMATION

© 2015 TomTom North America, Inc. All rights reserved. This material is proprietary and the subject of copyright protection and other intellectual property rights owned by or licensed to Tele Atlas North America, Inc. The use of this material is subject to the terms of a license agreement. You will be held liable for any unauthorized copying or disclosure of this material.

APPENDIX E

Environmental Data Resources, Inc.
Certified Sanborn® Map Report

Environmental Data Resources, Inc.
City Directory Image Report

Environmental Data Resources, Inc.
Aerial Photo Decade Package

Environmental Data Resources, Inc.
Historical Topo Map Report with QuadMatch™

Issaquah High School
4221 228th Avenue SE
Issaquah, WA 98029

Inquiry Number: 6661723.3
September 14, 2021

Certified Sanborn® Map Report

6 Armstrong Road, 4th floor
Shelton, CT 06484
Toll Free: 800.352.0050
www.edrnet.com

Certified Sanborn® Map Report

09/14/21

Site Name:

Issaquah High School
4221 228th Avenue SE
Issaquah, WA 98029
EDR Inquiry # 6661723.3

Client Name:

Associated Earth Sciences Inc.
911 5th Avenue
Kirkland, WA 98033
Contact: Ken Jennings

The Sanborn Library has been searched by EDR and maps covering the target property location as provided by Associated Earth Sciences Inc. were identified for the years listed below. The Sanborn Library is the largest, most complete collection of fire insurance maps. The collection includes maps from Sanborn, Bromley, Perris & Browne, Hopkins, Barlow, and others. Only Environmental Data Resources Inc. (EDR) is authorized to grant rights for commercial reproduction of maps by the Sanborn Library LLC, the copyright holder for the collection. Results can be authenticated by visiting www.edrnet.com/sanborn.

The Sanborn Library is continually enhanced with newly identified map archives. This report accesses all maps in the collection as of the day this report was generated.

Certified Sanborn Results:

Certification # A7AD-4407-A522

PO # NA

Project Issaquah High School 2021

UNMAPPED PROPERTY

This report certifies that the complete holdings of the Sanborn Library, LLC collection have been searched based on client supplied target property information, and fire insurance maps covering the target property were not found.

Sanborn® Library search results

Certification #: A7AD-4407-A522

The Sanborn Library includes more than 1.2 million fire insurance maps from Sanborn, Bromley, Perris & Browne, Hopkins, Barlow and others which track historical property usage in approximately 12,000 American cities and towns. Collections searched:

- ☑ Library of Congress
- ☑ University Publications of America
- ☑ EDR Private Collection

The Sanborn Library LLC Since 1866™

Limited Permission To Make Copies

Associated Earth Sciences Inc. (the client) is permitted to make up to FIVE photocopies of this Sanborn Map transmittal and each fire insurance map accompanying this report solely for the limited use of its customer. No one other than the client is authorized to make copies. Upon request made directly to an EDR Account Executive, the client may be permitted to make a limited number of additional photocopies. This permission is conditioned upon compliance by the client, its customer and their agents with EDR's copyright policy; a copy of which is available upon request.

Disclaimer - Copyright and Trademark Notice

This Report contains certain information obtained from a variety of public and other sources reasonably available to Environmental Data Resources, Inc. It cannot be concluded from this Report that coverage information for the target and surrounding properties does not exist from other sources. NO WARRANTY EXPRESSED OR IMPLIED, IS MADE WHATSOEVER IN CONNECTION WITH THIS REPORT. ENVIRONMENTAL DATA RESOURCES, INC. SPECIFICALLY DISCLAIMS THE MAKING OF ANY SUCH WARRANTIES, INCLUDING WITHOUT LIMITATION, MERCHANTABILITY OR FITNESS FOR A PARTICULAR USE OR PURPOSE. ALL RISK IS ASSUMED BY THE USER. IN NO EVENT SHALL ENVIRONMENTAL DATA RESOURCES, INC. BE LIABLE TO ANYONE, WHETHER ARISING OUT OF ERRORS OR OMISSIONS, NEGLIGENCE, ACCIDENT OR ANY OTHER CAUSE, FOR ANY LOSS OF DAMAGE, INCLUDING, WITHOUT LIMITATION, SPECIAL, INCIDENTAL, CONSEQUENTIAL, OR EXEMPLARY DAMAGES. ANY LIABILITY ON THE PART OF ENVIRONMENTAL DATA RESOURCES, INC. IS STRICTLY LIMITED TO A REFUND OF THE AMOUNT PAID FOR THIS REPORT. Purchaser accepts this Report "AS IS". Any analyses, estimates, ratings, environmental risk levels or risk codes provided in this Report are provided for illustrative purposes only, and are not intended to provide, nor should they be interpreted as providing any facts regarding, or prediction or forecast of, any environmental risk for any property. Only a Phase I Environmental Site Assessment performed by an environmental professional can provide information regarding the environmental risk for any property. Additionally, the information provided in this Report is not to be construed as legal advice.

Copyright 2021 by Environmental Data Resources, Inc. All rights reserved. Reproduction in any media or format, in whole or in part, of any report or map of Environmental Data Resources, Inc., or its affiliates, is prohibited without prior written permission.

EDR and its logos (including Sanborn and Sanborn Map) are trademarks of Environmental Data Resources, Inc. or its affiliates. All other trademarks used herein are the property of their respective owners.

The following are notes from our review of historical aerial photographs.

Aerial Photo Year	Subject Property	Vicinity
1943 (EDR, B&W, 1":500')	Undeveloped and forested	Undeveloped and forested. Laughing Jacobs Creek, which connects Laughing Jacobs Lake to the southeastern end of Lake Sammamish, is visible.
1957 (EDR, B&W, 1":500')	Undeveloped and forested	Undeveloped and forested. Laughing Jacobs Creek, which connects Laughing Jacobs Lake to the southeastern end of Lake Sammamish, is visible.
1965 (EDR, B&W, 1":500')	Parcel 1624069001, the central parcel, is cleared and shows a campus similar to the configuration of Trinity Lutheran College with Providence Heights Loop. The photo is truncated so the entire Subject Property is not visible to the south.	Largely forested and undeveloped. A small structure and clearing are visible west of the Subject Property. Two roadways, perhaps unpaved, extend from Providence Heights Loop at approximately 12 o'clock and eight o'clock. 228th Avenue SE is also visible for the first time.
1968 (EDR, B&W, 1":500')	Largely unchanged from 1965. The photo extends farther south so the water tower is visible.	Largely unchanged from 1965. Because the photograph is not truncated, a small structure and clearing are visible to the north of the Subject Property along 228th Avenue SE.
1977 (EDR, B&W, 1":500')	Largely unchanged from 1968.	Largely unchanged from 1968. 228th Avenue SE is connected to SE 43rd Way for the first time. A linear, north-south trending clearing is visible east of 228th Avenue SE adjacent to the Subject Property.
1980 (EDR, B&W, 1":1,000')	Additional building is visible approaching the configuration of Trinity Lutheran College in 2018.	There are two significant differences from 1977: the first is additional clearing and development northwest of the Subject Property in the midst of undeveloped, forested areas. The linear clearing visible in 1977 has expanded east and north, with single-family homes appearing throughout.
1990 (EDR, B&W, 1":500')	Largely unchanged from 1980.	Extensive, apparently residential development appears for the first time north, south and west of the Subject Property west of 228th Avenue SE. The development of single-family homes east of 228th Avenue SE shows increasing expanse and density as well.
1991 (EDR, B&W, 1":500')	The quality of the photo is poor. No significant change from 1990 is apparent	The quality of the photo is poor. No significant change from 1990 is apparent
2006 (EDR, Color, 1":500')	Largely unchanged from 1991.	Residential development has become denser all around the Subject Property resembling the current state.
2009 (EDR, Color, 1":500')	Apparently unchanged since 2006	Apparently unchanged since 2006
2013 (EDR, Color, 1":500')	Apparently unchanged since 2009	Apparently unchanged since 2009
2017	Apparently unchanged since 2013.	Apparently unchanged since 2013. To the

Aerial Photo Year	Subject Property	Vicinity
(King County iMap, Color, no scale)		northwest a clearing shows what appears to be an irrigation channel.

Issaquah High School

4221 228th Avenue SE

Issaquah, WA 98029

Inquiry Number: 6661723.8

September 14, 2021

The EDR Aerial Photo Decade Package

6 Armstrong Road, 4th floor
Shelton, CT 06484
Toll Free: 800.352.0050
www.edrnet.com

EDR Aerial Photo Decade Package

09/14/21

Site Name:

Issaquah High School
4221 228th Avenue SE
Issaquah, WA 98029
EDR Inquiry # 6661723.8

Client Name:

Associated Earth Sciences Inc.
911 5th Avenue
Kirkland, WA 98033
Contact: Ken Jennings

Environmental Data Resources, Inc. (EDR) Aerial Photo Decade Package is a screening tool designed to assist environmental professionals in evaluating potential liability on a target property resulting from past activities. EDR's professional researchers provide digitally reproduced historical aerial photographs, and when available, provide one photo per decade.

Search Results:

Year	*Scale*	*Details*	*Source*
2017	1"=500'	Flight Year: 2017	USDA/NAIP
2013	1"=500'	Flight Year: 2013	USDA/NAIP
2009	1"=500'	Flight Year: 2009	USDA/NAIP
2006	1"=500'	Flight Year: 2006	USDA/NAIP
1990	1"=500'	Acquisition Date: July 18, 1990	USGS/DOQQ
1980	1"=500'	Flight Date: July 27, 1980	USDA
1977	1"=500'	Flight Date: September 13, 1977	USGS
1968	1"=500'	Flight Date: September 03, 1968	USGS
1965	1"=500'	Flight Date: July 01, 1965	NRWA
1957	1"=500'	Flight Date: September 13, 1957	USGS
1943	1"=500'	Flight Date: May 18, 1943	DIA

When delivered electronically by EDR, the aerial photo images included with this report are for ONE TIME USE ONLY. Further reproduction of these aerial photo images is prohibited without permission from EDR. For more information contact your EDR Account Executive.

Disclaimer - Copyright and Trademark Notice

This Report contains certain information obtained from a variety of public and other sources reasonably available to Environmental Data Resources, Inc. It cannot be concluded from this Report that coverage information for the target and surrounding properties does not exist from other sources. NO WARRANTY EXPRESSED OR IMPLIED, IS MADE WHATSOEVER IN CONNECTION WITH THIS REPORT. ENVIRONMENTAL DATA RESOURCES, INC. SPECIFICALLY DISCLAIMS THE MAKING OF ANY SUCH WARRANTIES, INCLUDING WITHOUT LIMITATION, MERCHANTABILITY OR FITNESS FOR A PARTICULAR USE OR PURPOSE. ALL RISK IS ASSUMED BY THE USER. IN NO EVENT SHALL ENVIRONMENTAL DATA RESOURCES, INC. BE LIABLE TO ANYONE, WHETHER ARISING OUT OF ERRORS OR OMISSIONS, NEGLIGENCE, ACCIDENT OR ANY OTHER CAUSE, FOR ANY LOSS OF DAMAGE, INCLUDING, WITHOUT LIMITATION, SPECIAL, INCIDENTAL, CONSEQUENTIAL, OR EXEMPLARY DAMAGES. ANY LIABILITY ON THE PART OF ENVIRONMENTAL DATA RESOURCES, INC. IS STRICTLY LIMITED TO A REFUND OF THE AMOUNT PAID FOR THIS REPORT. Purchaser accepts this Report "AS IS". Any analyses, estimates, ratings, environmental risk levels or risk codes provided in this Report are provided for illustrative purposes only, and are not intended to provide, nor should they be interpreted as providing any facts regarding, or prediction or forecast of, any environmental risk for any property. Only a Phase I Environmental Site Assessment performed by an environmental professional can provide information regarding the environmental risk for any property. Additionally, the information provided in this Report is not to be construed as legal advice.

Copyright 2021 by Environmental Data Resources, Inc. All rights reserved. Reproduction in any media or format, in whole or in part, of any report or map of Environmental Data Resources, Inc., or its affiliates, is prohibited without prior written permission.

EDR and its logos (including Sanborn and Sanborn Map) are trademarks of Environmental Data Resources, Inc. or its affiliates. All other trademarks used herein are the property of their respective owners.

INQUIRY #: 6661723.8
YEAR: 2017
= 500'
N
EDR

INQUIRY #: 6661723.8
YEAR: 2013
= 500'
N
EDR

INQUIRY #: 6661723.8
YEAR: 2009
= 500'
N
EDR

INQUIRY #: 6661723.8
YEAR: 2006
= 500'
N
EDR

INQUIRY #: 6661723.8

YEAR: 1990

= 500'

N

EDR

INQUIRY #: 6661723.8
YEAR: 1980
= 500'
N
EDR



INQUIRY #: 6661723.8

YEAR: 1977

= 500'

N

EDR

INQUIRY #: 6661723.8
YEAR: 1968
= 500'
N
EDR

INQUIRY #: 6661723.8

YEAR: 1965

= 500'

N

EDR


INQUIRY #: 6661723.8
YEAR: 1957
= 500'
N
EDR

INQUIRY #: 6661723.8

YEAR: 1943

= 500'

N

EDR

The following are notes from our review of the City Directories. Occupants of concern are noted in **bold**.

Street Address	Distance / Direction from Subject Property	Occupant	Duration (years)
4221 228th Avenue SE	Subject Property	Lutheran Bible Institute of Seattle	1992 - 2010
		Pine Lake Presbyterian Church	1992 - 1995
		R & R Resources Corp	1992
		World Mission Prayer League	1992 - 1995
		Sammamish YMCA, Inc	2000 - 2010
		City Church	2005 - 2010
		Sammamish Christian School	2005 - 2014
		YMCA Seattle	2005 - 2014
3607 228th Avenue SE	0.4 miles north	Flesner, V.; Hull Mick	1992
		Lutheran Outdoor Ministry Association	
5004 228th Avenue SE	0.4 miles south	Baker, John B.	1992

Issaquah High School
4221 228th Avenue SE
Issaquah, WA 98029

Inquiry Number: 6661723.5
September 19, 2021

The EDR-City Directory Image Report

EDR® Environmental Data Resources Inc

6 Armstrong Road
Shelton, CT 06484
800.352.0050
www.edrnet.com

TABLE OF CONTENTS

SECTION

Executive Summary

Findings

City Directory Images

Thank you for your business.
Please contact EDR at 1-800-352-0050
with any questions or comments.

Disclaimer - Copyright and Trademark Notice

This Report contains certain information obtained from a variety of public and other sources reasonably available to Environmental Data Resources, Inc. It cannot be concluded from this Report that coverage information for the target and surrounding properties does not exist from other sources. **NO WARRANTY EXPRESSED OR IMPLIED, IS MADE WHATSOEVER IN CONNECTION WITH THIS REPORT. ENVIRONMENTAL DATA RESOURCES, INC. SPECIFICALLY DISCLAIMS THE MAKING OF ANY SUCH WARRANTIES, INCLUDING WITHOUT LIMITATION, MERCHANTABILITY OR FITNESS FOR A PARTICULAR USE OR PURPOSE. ALL RISK IS ASSUMED BY THE USER. IN NO EVENT SHALL ENVIRONMENTAL DATA RESOURCES, INC. BE LIABLE TO ANYONE, WHETHER ARISING OUT OF ERRORS OR OMISSIONS, NEGLIGENCE, ACCIDENT OR ANY OTHER CAUSE, FOR ANY LOSS OR DAMAGE, INCLUDING, WITHOUT LIMITATION, SPECIAL, INCIDENTAL, CONSEQUENTIAL, OR EXEMPLARY DAMAGES. ANY LIABILITY ON THE PART OF ENVIRONMENTAL DATA RESOURCES, INC. IS STRICTLY LIMITED TO A REFUND OF THE AMOUNT PAID FOR THIS REPORT.** Purchaser accepts this Report "AS IS". Any analyses, estimates, ratings, environmental risk levels or risk codes provided in this Report are provided for illustrative purposes only, and are not intended to provide, nor should they be interpreted as providing any facts regarding, or prediction orforecast of, any environmental risk for any property. Only a Phase I Environmental Site Assessment performed by an environmental professional can provide information regarding the environmental risk for any property. Additionally, the information provided in this Report is not to be construed as legal advice.

Copyright 2020 by Environmental Data Resources, Inc. All rights reserved. Reproduction in any media or format, in whole or in part, of any report or map of Environmental Data Resources, Inc. or its affiliates is prohibited without prior written permission.

EDR and its logos (including Sanborn and Sanborn Map) are trademarks of Environmental Data Resources, Inc. or its affiliates. All other trademarks used herein are the property of their respective owners.

EXECUTIVE SUMMARY

DESCRIPTION

Environmental Data Resources, Inc.'s (EDR) City Directory Report is a screening tool designed to assist environmental professionals in evaluating potential liability on a target property resulting from past activities. EDR's City Directory Report includes a search of available city directory data at 5 year intervals.

RECORD SOURCES

EDR's Digital Archive combines historical directory listings from sources such as Cole Information and Dun & Bradstreet. These standard sources of property information complement and enhance each other to provide a more comprehensive report.

EDR is licensed to reproduce certain City Directory works by the copyright holders of those works. The purchaser of this EDR City Directory Report may include it in report(s) delivered to a customer. Reproduction of City Directories without permission of the publisher or licensed vendor may be a violation of copyright.

Data by infoUSA®

Copyright©2008
All Rights Reserved

RESEARCH SUMMARY

The following research sources were consulted in the preparation of this report. A check mark indicates where information was identified in the source and provided in this report.

Year	Target Street	Cross Street	Source
2017	☑	☐	EDR Digital Archive
2014	☑	☐	EDR Digital Archive
2010	☑	☐	EDR Digital Archive
2005	☑	☐	EDR Digital Archive
2000	☑	☐	EDR Digital Archive
1995	☑	☐	EDR Digital Archive
1992	☐	☐	EDR Digital Archive
1986	☑	☐	Coles Publications
1981	☑	☐	Coles Publications
1977	☑	☐	Coles Publications
1972	☑	☐	Coles Publications
1969	☑	☐	Coles Publications

FINDINGS

TARGET PROPERTY STREET

4221 228th Avenue SE
Issaquah, WA 98029

Year	*CD Image*	*Source*	
228TH AVE SE			
2017	pg A1	EDR Digital Archive	
2014	pg A2	EDR Digital Archive	
2010	pg A3	EDR Digital Archive	
2005	pg A4	EDR Digital Archive	
2000	pg A5	EDR Digital Archive	
1995	pg A6	EDR Digital Archive	
1992	-	EDR Digital Archive	Target and Adjoining not listed in Source
1986	pg A7	Coles Publications	
1981	pg A8	Coles Publications	
1977	pg A9	Coles Publications	
1972	pg A10	Coles Publications	
1969	pg A11	Coles Publications	

FINDINGS

CROSS STREETS

No Cross Streets Identified

City Directory Images

Target Street	Cross Street	Source
✓	-	EDR Digital Archive

228TH AVE SE 2017

3601	EVERGREEN ACADEMY PRESCHOOL
3607	SPIRITWOOD AT PINE LAKE LLC
4221	CHIPPEWA LOCKSMITH
	CITY CHURCH
	ISSAQUAH DISCOUNT LOCKSMITH
	ISSAQUAH LOCKSMITH BROADWAY

Target Street	Cross Street	Source
✓	-	EDR Digital Archive

228TH AVE SE 2014

3601	EVERGREEN ACADEMY
	NOBEL LEARNING COMMUNITIES INC
3607	SPIRITWOOD AT PINE LAKE LLC
4221	CITY CHURCH
	ISSAQUAH DISCOUNT LOCKSMITH
	ISSAQUAH LOCKSMITH BROADWAY
	YMCA

Target Street	Cross Street	Source
✓	-	EDR Digital Archive

228TH AVE SE 2010

3607 SPIRITWOOD AT PINE LAKE LLC
4221 CITY CHURCH
NOAHS ARK CHRISTIAN PRESCHOOL
SAMMAMISH CHRISTIAN SCHOOL
YMCA

Target Street	Cross Street	Source
✓	-	EDR Digital Archive

228TH AVE SE 2005

3607 GLY CONSTRUCTION
PREACHING & PRAYER MINISTERS
4221 THE CITY CHURCH

Target Street	Cross Street	Source
✓	-	EDR Digital Archive

228TH AVE SE 2000

3607 LOMA CENTER FOR RENEWAL
4221 LUTHERAN BIBLE INSTITUTE OF SEATTLE
NOAHS ARK CHRISTIAN PRESCHOOL
YMCA OF GREATER SEATTLE

Target Street	Cross Street	Source
✓	-	EDR Digital Archive

228TH AVE SE 1995

4221 HANUSA, J
HEARST, MATT
JORDAN, JOSEE
LUTHERAN BIBLE INSTITUTE
SCHAPER, HELENE
TRUDEL, TYSON

Target Street	Cross Street	Source
✓	-	Coles Publications

228TH AVE SE 1986

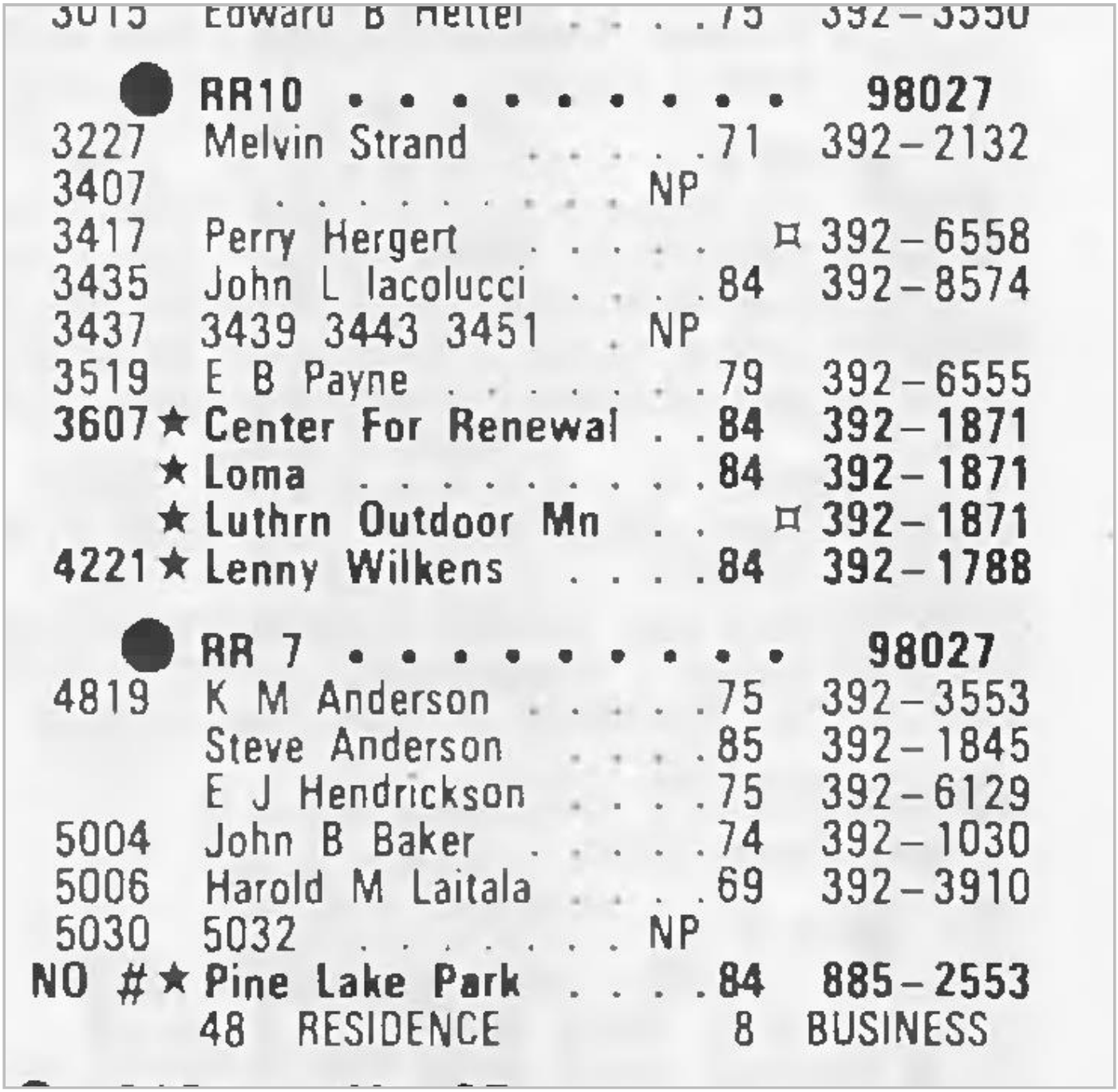

3015 Edward B Hettel 75 392-3550

● **RR10 . . . . . 98027**

3227	Melvin Strand	71	392-2132
3407	. . . . .	NP	
3417	Perry Hergert	⌑	392-6558
3435	John L Iacolucci	84	392-8574
3437	3439 3443 3451 .	NP	
3519	E B Payne	79	392-6555
3607	**★ Center For Renewal . .**	**84**	**392-1871**
	★ Loma	**84**	**392-1871**
	★ Luthrn Outdoor Mn . .	⌑	**392-1871**
4221	**★ Lenny Wilkens . . . .**	**84**	**392-1788**

● **RR 7 . . . . . 98027**

4819	K M Anderson	75	392-3553
	Steve Anderson	85	392-1845
	E J Hendrickson	75	392-6129
5004	John B Baker	74	392-1030
5006	Harold M Laitala	69	392-3910
5030	5032	NP	
NO #	**★ Pine Lake Park . . . .**	**84**	**885-2553**

48 RESIDENCE 8 BUSINESS

Target Street	Cross Street	Source
✓	-	Coles Publications

228TH AVE SE 1981

2902	★	**Sadliers Cntry Str**	**392-5253**
3015		Edward B Hettel 75	392-3550
3227		Melvin Strand 71	392-2132
3407		Gary L Cruea 74	392-7166
3417		John A Schwenker 71	392-7032
3435		3437 3439 3443 3451 . .NP	
3519		E B Payne 79	392-6555
3607		R P Houglum . . . . . .–	392-8272
		Claude W Ingersoll 80	392-8204
	★	**Life Inst**	**392-7111**
	★	**Prchng&Pryr Mnstrs**	**392-7111**
4221	★	**Cedars Montessori**	**392-1153**
	★	**Luthern Bible Inst**	**392-9011**
	★	**Luthern Bible Inst**	**392-9012**
	★	**Szabo Food Service** . . . .H	**392-0246**
		R R 10 . . . . . **98027**	
4819		K M Anderson 75	392-3553
		E J Hendrickson 75	392-6129
5004		John B Baker 74	392-1030
5006		Harold M Laitala 69	392-3910
5030		5032 . . . . . .NP	
		50 Residence	7 Business

Target Street	Cross Street	Source
✓	-	Coles Publications

228TH AVE SE 1977

3417	John A Schwenker	1	392-7032
3435	Leon E Clothier		392-3983
3437		NP	
3439		NP	
3443		NP	
3451	E B Payne		392-6555
3607	★Sister St Dominic		392-7581
4221	★Montessori Cedars	¤	392-1153
	★Prov Hgts Ed&Confr		392-6471
	★R&R Resources Corp		392-1263
	★Snoqualmie Tribal	¤	392-2193
	★Xanadu Athletic Cb		392-1263
	★Xanadu M&M Co		392-1263
4819	K M Anderson	5	392-3553
	E J Hendrickson	5	392-6129
5004	John B Baker	4	392-1030
5006	Harold M Laitala	9	392-3910
5030		NP	
5032		NP	
No #	★Pine Lake Jr High		392-1251
	41 Residence	9	Business

Target Street	Cross Street	Source
✓	-	Coles Publications

228TH AVE SE 1972

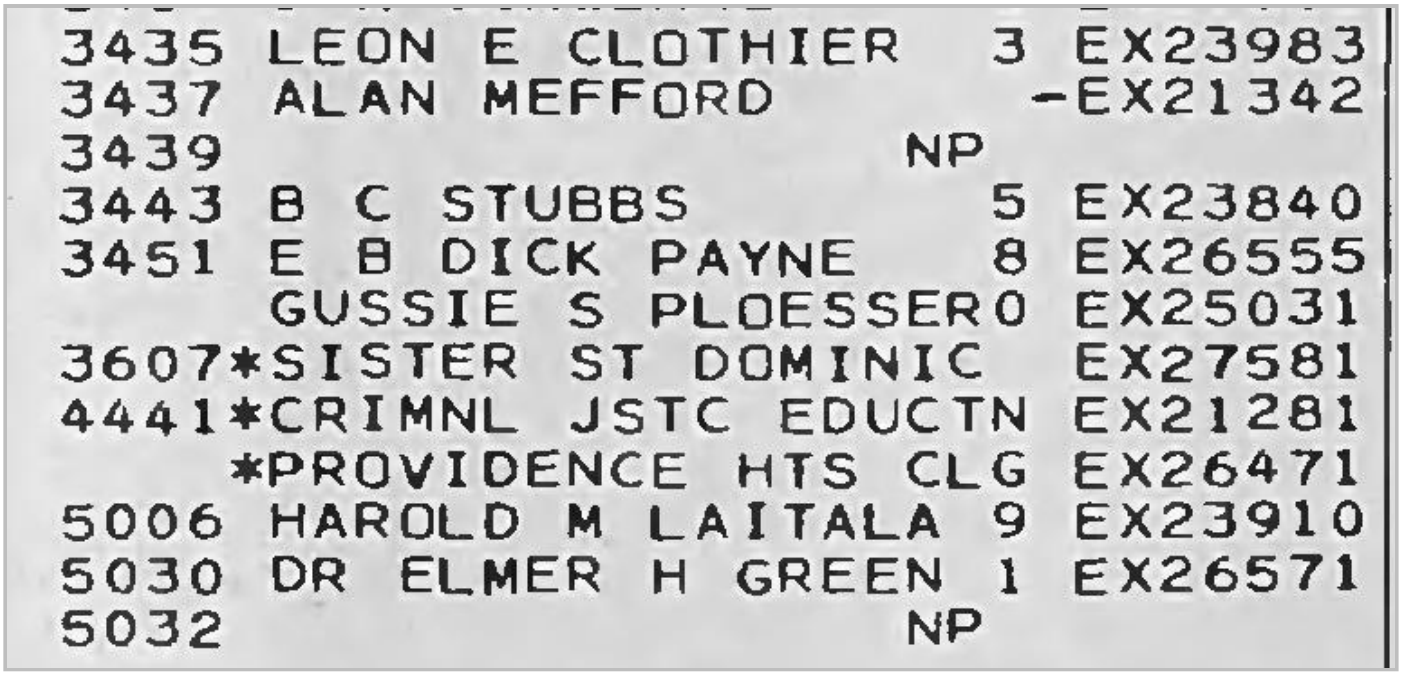

```
3435 LEON E CLOTHIER          3 EX23983
3437 ALAN MEFFORD              -EX21342
3439                      NP
3443 B C STUBBS               5 EX23840
3451 E B DICK PAYNE           8 EX26555
     GUSSIE S PLOESSER        0 EX25031
3607*SISTER ST DOMINIC          EX27581
4441*CRIMNL JSTC EDUCTN         EX21281
    *PROVIDENCE HTS CLG         EX26471
5006 HAROLD M LAITALA         9 EX23910
5030 DR ELMER H GREEN         1 EX26571
5032                      NP
```

Target Street	Cross Street	Source
✓	-	Coles Publications

228TH AVE SE 1969

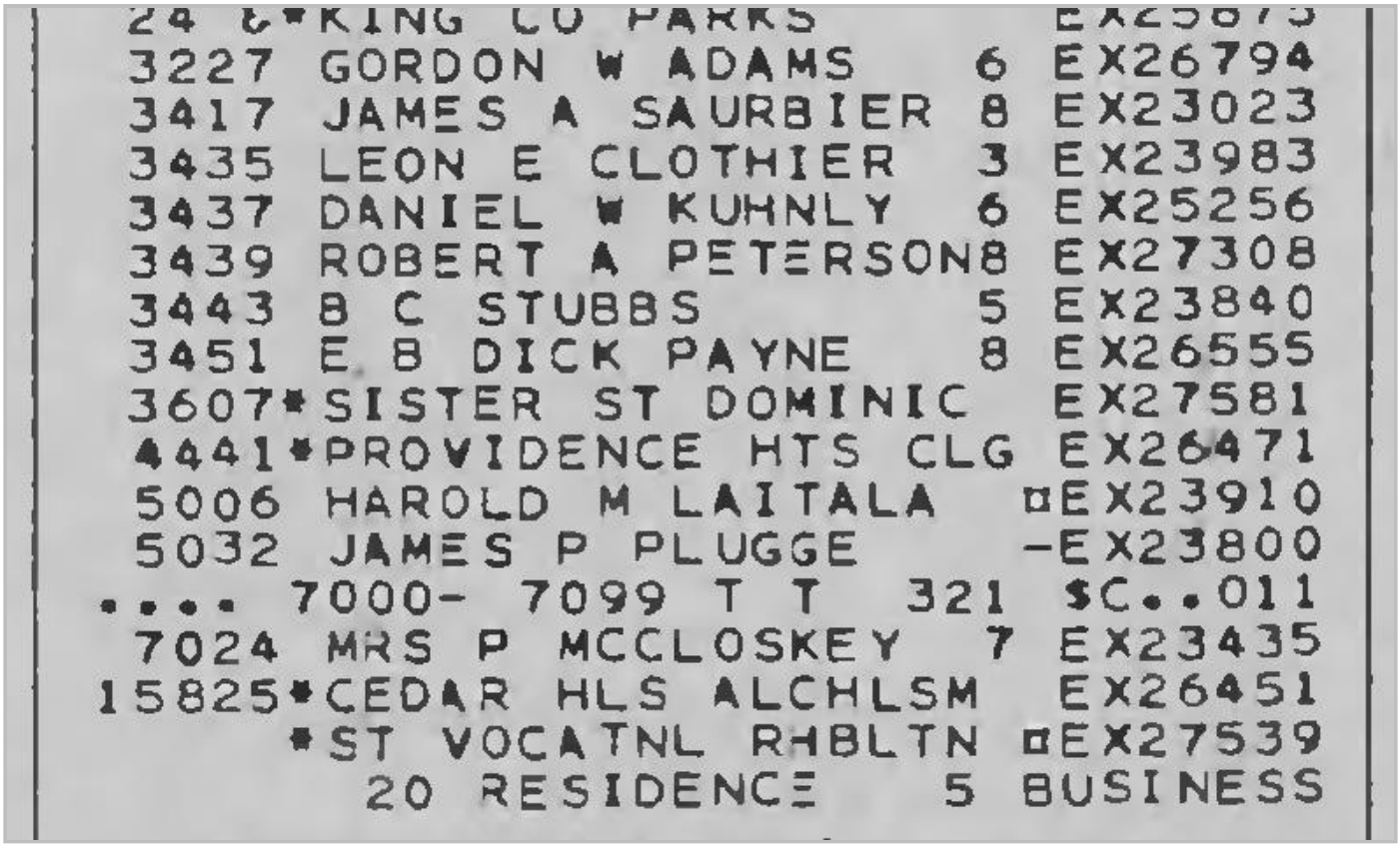

```
24 &*KING CO PARKS          EX25875
3227 GORDON W ADAMS     6 EX26794
3417 JAMES A SAURBIER   8 EX23023
3435 LEON E CLOTHIER    3 EX23983
3437 DANIEL W KUHNLY    6 EX25256
3439 ROBERT A PETERSON8 EX27308
3443 B C STUBBS         5 EX23840
3451 E B DICK PAYNE     8 EX26555
3607*SISTER ST DOMINIC    EX27581
4441*PROVIDENCE HTS CLG EX26471
5006 HAROLD M LAITALA   ¤EX23910
5032 JAMES P PLUGGE     -EX23800
.... 7000- 7099 T T  321 $C..011
7024 MRS P MCCLOSKEY    7 EX23435
15825*CEDAR HLS ALCHLSM   EX26451
     *ST VOCATNL RHBLTN ¤EX27539
       20 RESIDENCE     5 BUSINESS
```

The following are notes from our review of the historical topographic maps.

Topographic Map Year	Subject Property and Vicinity
1895 Seattle, WA 1:125,000	The topography depicted in this map is essentially the same as that presented in the most recent topographic map (2014). The Subject Property lies on the plateau between Laughing Jacobs Lake and Lake Sammamish.
1897 Seattle, WA 1:125,000, and Snohomish 1:125,000	The topography depicted in this map is essentially the same as that presented in the most recent topographic map (2014). The Subject Property lies on the plateau between Laughing Jacobs Lake and Lake Sammamish.
1950 Issaquah 1:24,000, and Redmond 1:24,000	The topography depicted in this map is essentially the same as that presented in the most recent topographic map (2014). The Subject Property lies on the plateau between Laughing Jacobs Lake and Lake Sammamish.
1968 Issaquah 1:24,000, and Redmond 1:24,000	The topography depicted in this map is essentially the same as that presented in the most recent topographic map (2014). The Subject Property lies on the plateau between Laughing Jacobs Lake and Lake Sammamish.
1973 Issaquah 1:24,000, and Redmond 1:24,000	The topography depicted in this map is essentially the same as that presented in the most recent topographic map (2014). The Subject Property lies on the plateau between Laughing Jacobs Lake and Lake Sammamish.
1983 Bellevue South 1:25,000	The topography depicted in this map is essentially the same as that presented in the most recent topographic map (2014). The Subject Property lies on the plateau between Laughing Jacobs Lake and Lake Sammamish.
2014 Issaquah 1:24,000, and Redmond 1:24,000	The topography depicted in this map is essentially the same as that presented in the most recent topographic map (2014). The Subject Property lies on the plateau between Laughing Jacobs Lake and Lake Sammamish.

Issaquah High School
4221 228th Avenue SE
Issaquah, WA 98029

Inquiry Number: 6661723.4
September 14, 2021

EDR Historical Topo Map Report
with QuadMatch™

6 Armstrong Road, 4th floor
Shelton, CT 06484
Toll Free: 800.352.0050
www.edrnet.com

EDR Historical Topo Map Report

09/14/21

Site Name:

Issaquah High School
4221 228th Avenue SE
Issaquah, WA 98029
EDR Inquiry # 6661723.4

Client Name:

Associated Earth Sciences Inc.
911 5th Avenue
Kirkland, WA 98033
Contact: Ken Jennings

EDR Topographic Map Library has been searched by EDR and maps covering the target property location as provided by Associated Earth Sciences Inc. were identified for the years listed below. EDR's Historical Topo Map Report is designed to assist professionals in evaluating potential liability on a target property resulting from past activities. EDRs Historical Topo Map Report includes a search of a collection of public and private color historical topographic maps, dating back to the late 1800s.

Search Results:

P.O.# NA

Project: Issaquah High School 2021

Coordinates:

Latitude:	47.571055 47° 34' 16" North
Longitude:	-122.037949 -122° 2' 17" West
UTM Zone:	Zone 10 North
UTM X Meters:	572357.25
UTM Y Meters:	5269074.96
Elevation:	511.88' above sea level

Maps Provided:

2014
1983
1973
1968
1950
1897
1895

Disclaimer - Copyright and Trademark Notice

This Report contains certain information obtained from a variety of public and other sources reasonably available to Environmental Data Resources, Inc. It cannot be concluded from this Report that coverage information for the target and surrounding properties does not exist from other sources. NO WARRANTY EXPRESSED OR IMPLIED, IS MADE WHATSOEVER IN CONNECTION WITH THIS REPORT. ENVIRONMENTAL DATA RESOURCES, INC. SPECIFICALLY DISCLAIMS THE MAKING OF ANY SUCH WARRANTIES, INCLUDING WITHOUT LIMITATION, MERCHANTABILITY OR FITNESS FOR A PARTICULAR USE OR PURPOSE. ALL RISK IS ASSUMED BY THE USER. IN NO EVENT SHALL ENVIRONMENTAL DATA RESOURCES, INC. BE LIABLE TO ANYONE, WHETHER ARISING OUT OF ERRORS OR OMISSIONS, NEGLIGENCE, ACCIDENT OR ANY OTHER CAUSE, FOR ANY LOSS OF DAMAGE, INCLUDING, WITHOUT LIMITATION, SPECIAL, INCIDENTAL, CONSEQUENTIAL, OR EXEMPLARY DAMAGES. ANY LIABILITY ON THE PART OF ENVIRONMENTAL DATA RESOURCES, INC. IS STRICTLY LIMITED TO A REFUND OF THE AMOUNT PAID FOR THIS REPORT. Purchaser accepts this Report "AS IS". Any analyses, estimates, ratings, environmental risk levels or risk codes provided in this Report are provided for illustrative purposes only, and are not intended to provide, nor should they be interpreted as providing any facts regarding, or prediction or forecast of, any environmental risk for any property. Only a Phase I Environmental Site Assessment performed by an environmental professional can provide information regarding the environmental risk for any property. Additionally, the information provided in this Report is not to be construed as legal advice.

Copyright 2021 by Environmental Data Resources, Inc. All rights reserved. Reproduction in any media or format, in whole or in part, of any report or map of Environmental Data Resources, Inc., or its affiliates, is prohibited without prior written permission.

EDR and its logos (including Sanborn and Sanborn Map) are trademarks of Environmental Data Resources, Inc. or its affiliates. All other trademarks used herein are the property of their respective owners.

Topo Sheet Key

This EDR Topo Map Report is based upon the following USGS topographic map sheets.

2014 Source Sheets

Issaquah
2014
7.5-minute, 24000

1983 Source Sheets

Bellevue South
1983
7.5-minute, 25000
Aerial Photo Revised 1977

1973 Source Sheets

Issaquah
1973
7.5-minute, 24000
Aerial Photo Revised 1973

1968 Source Sheets

Issaquah
1968
7.5-minute, 24000
Aerial Photo Revised 1968

Topo Sheet Key

This EDR Topo Map Report is based upon the following USGS topographic map sheets.

1950 Source Sheets

Issaquah
1950
7.5-minute, 24000
Aerial Photo Revised 1943

1897 Source Sheets

Seattle
1897
30-minute, 125000

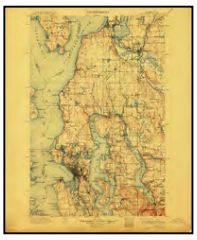

Snohomish
1897
30-minute, 125000

1895 Source Sheets

Snohomish
1895
30-minute, 125000

Historical Topo Map

2014

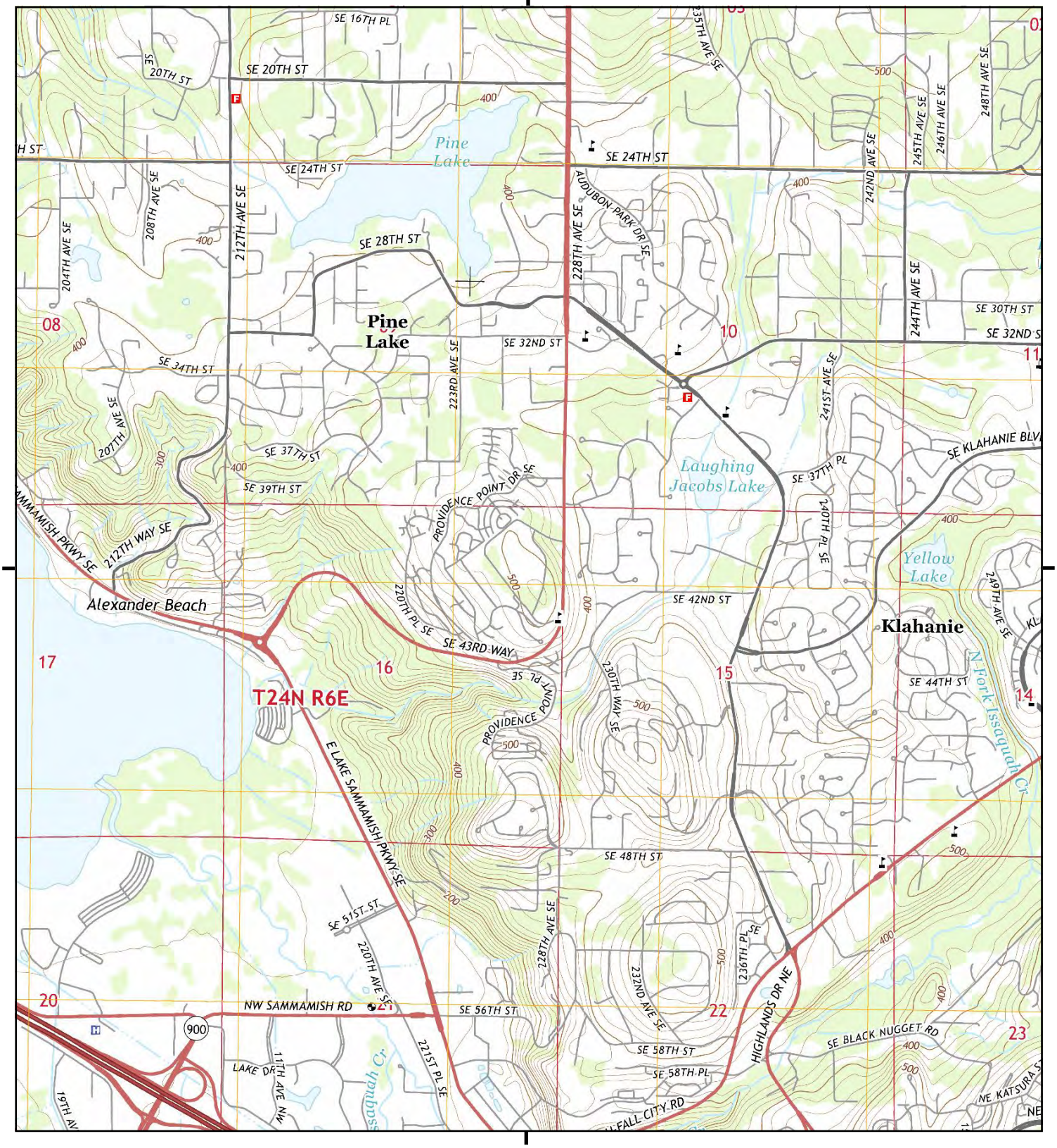

This report includes information from the following map sheet(s).

0 Miles 0.25 0.5 1 1.5

NW N NE
W E
SW S SE

TP, Issaquah, 2014, 7.5-minute

SITE NAME: Issaquah High School
ADDRESS: 4221 228th Avenue SE
Issaquah, WA 98029
CLIENT: Associated Earth Sciences Inc.

N

This report includes information from the following map sheet(s).

0 Miles 0.25 0.5 1 1.5

NW N NE
W E
SW S SE

TP, Bellevue South, 1983, 7.5-minute

SITE NAME: Issaquah High School
ADDRESS: 4221 228th Avenue SE
Issaquah, WA 98029
CLIENT: Associated Earth Sciences Inc.

N

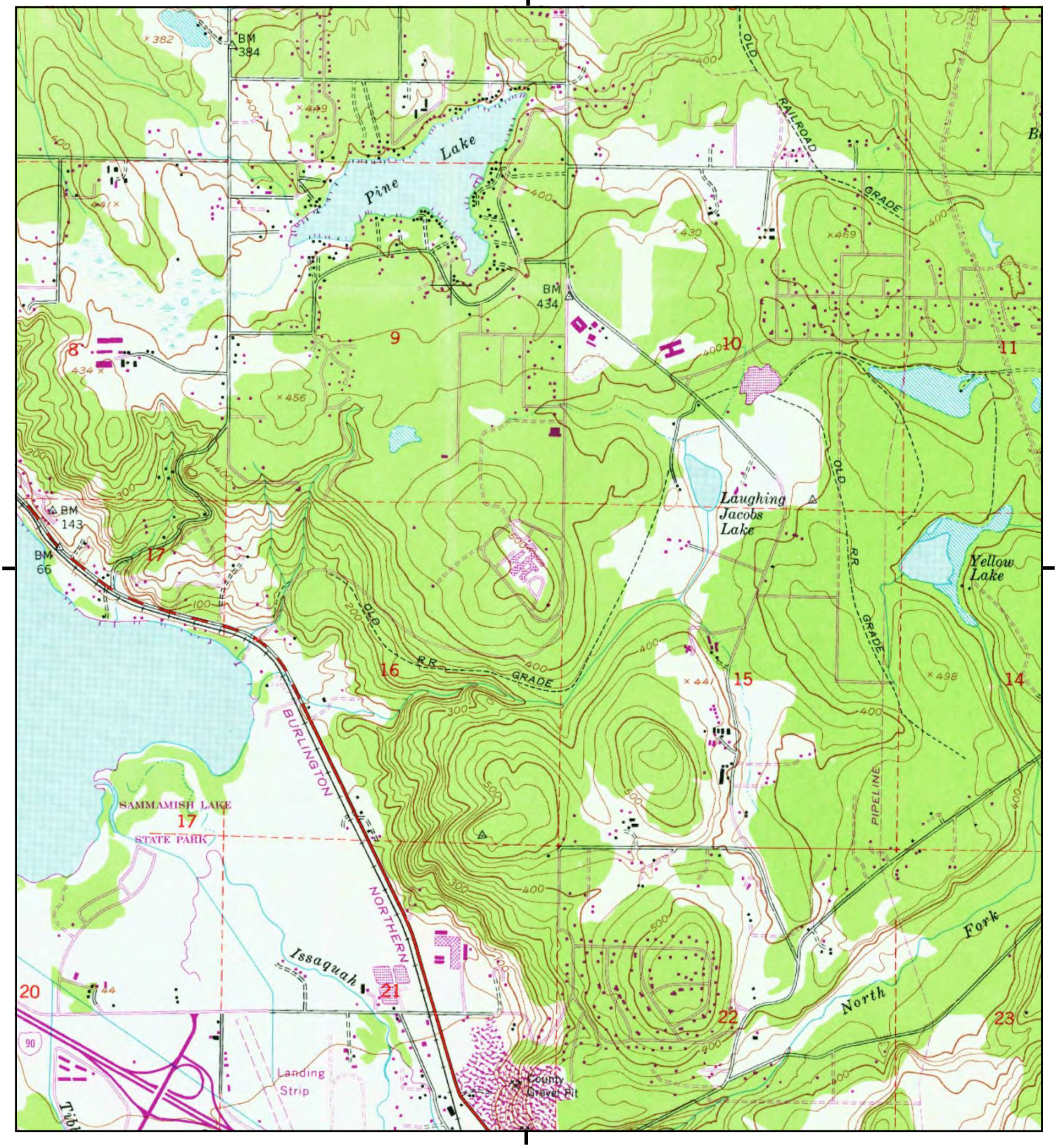

This report includes information from the following map sheet(s).

0 Miles 0.25 0.5 1 1.5

NW N NE
W E
SW S SE

TP, Issaquah, 1973, 7.5-minute

SITE NAME: Issaquah High School
ADDRESS: 4221 228th Avenue SE
Issaquah, WA 98029
CLIENT: Associated Earth Sciences Inc.

N

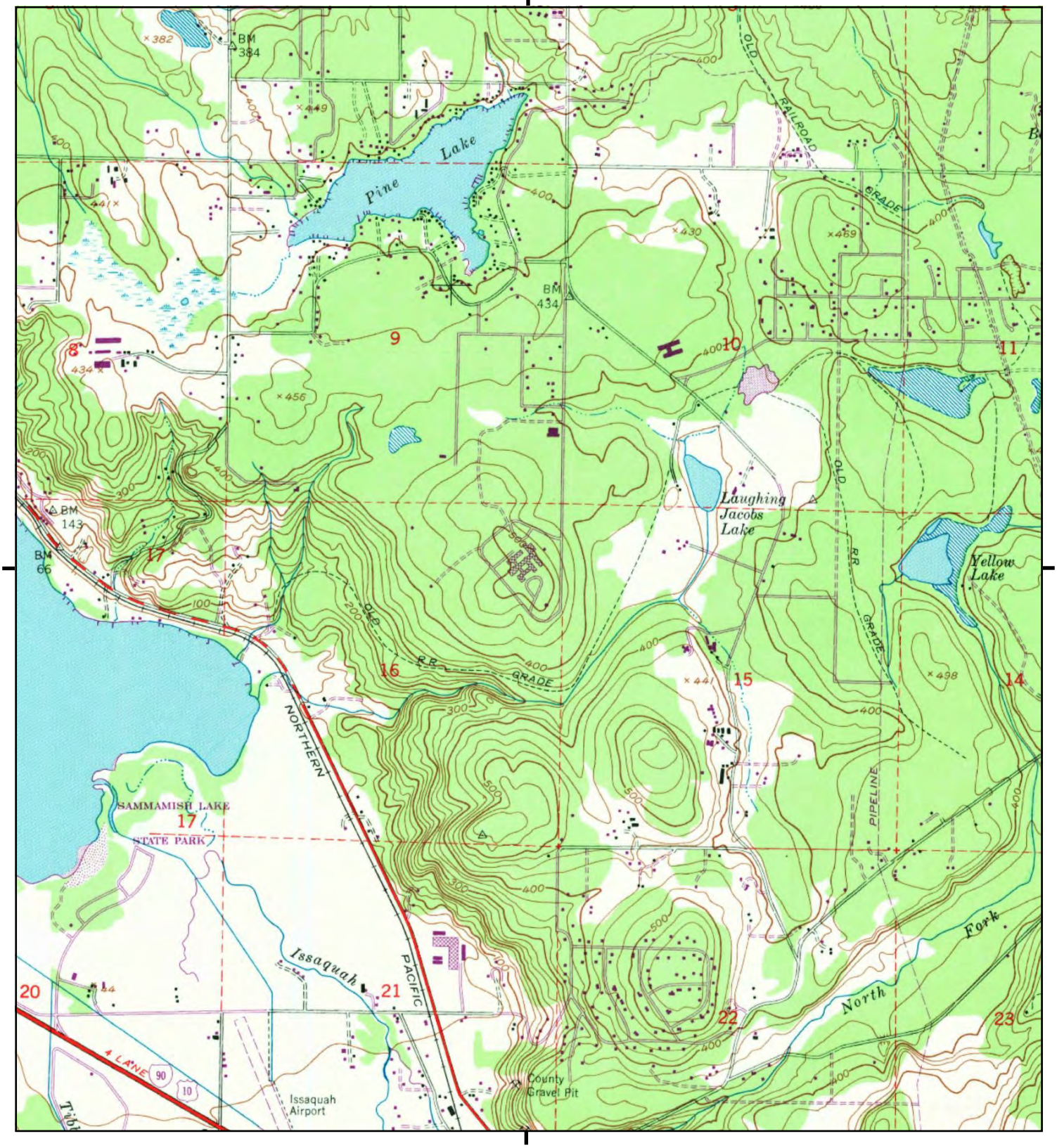

This report includes information from the following map sheet(s).

0 Miles 0.25 0.5 1 1.5

NW N NE
W E
SW S SE

TP, Issaquah, 1968, 7.5-minute

SITE NAME: Issaquah High School
ADDRESS: 4221 228th Avenue SE
Issaquah, WA 98029
CLIENT: Associated Earth Sciences Inc.

N

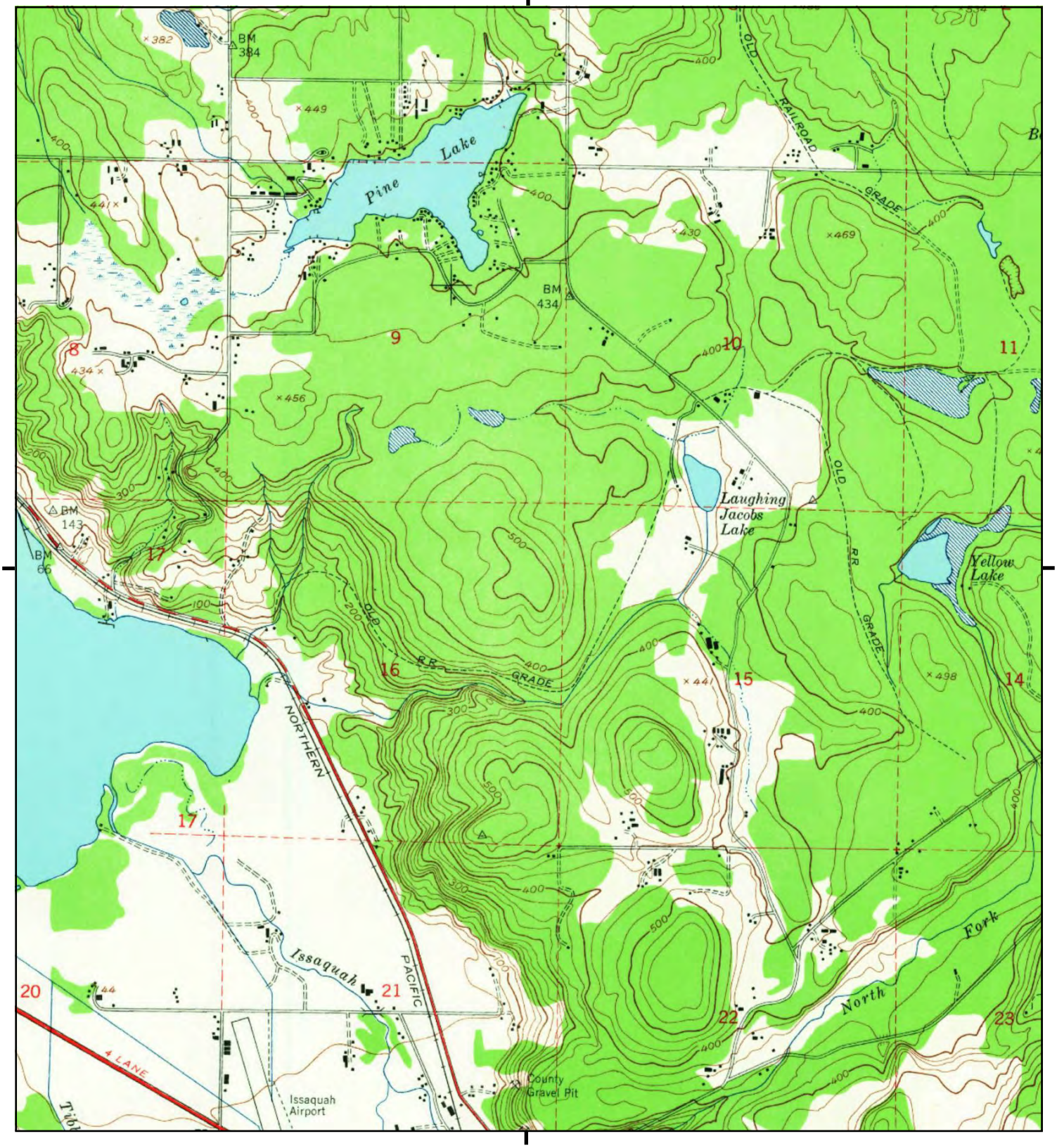

This report includes information from the following map sheet(s).

0 Miles 0.25 0.5 1 1.5

NW N NE
W E
SW S SE

TP, Issaquah, 1950, 7.5-minute

SITE NAME: Issaquah High School
ADDRESS: 4221 228th Avenue SE
Issaquah, WA 98029
CLIENT: Associated Earth Sciences Inc.

N

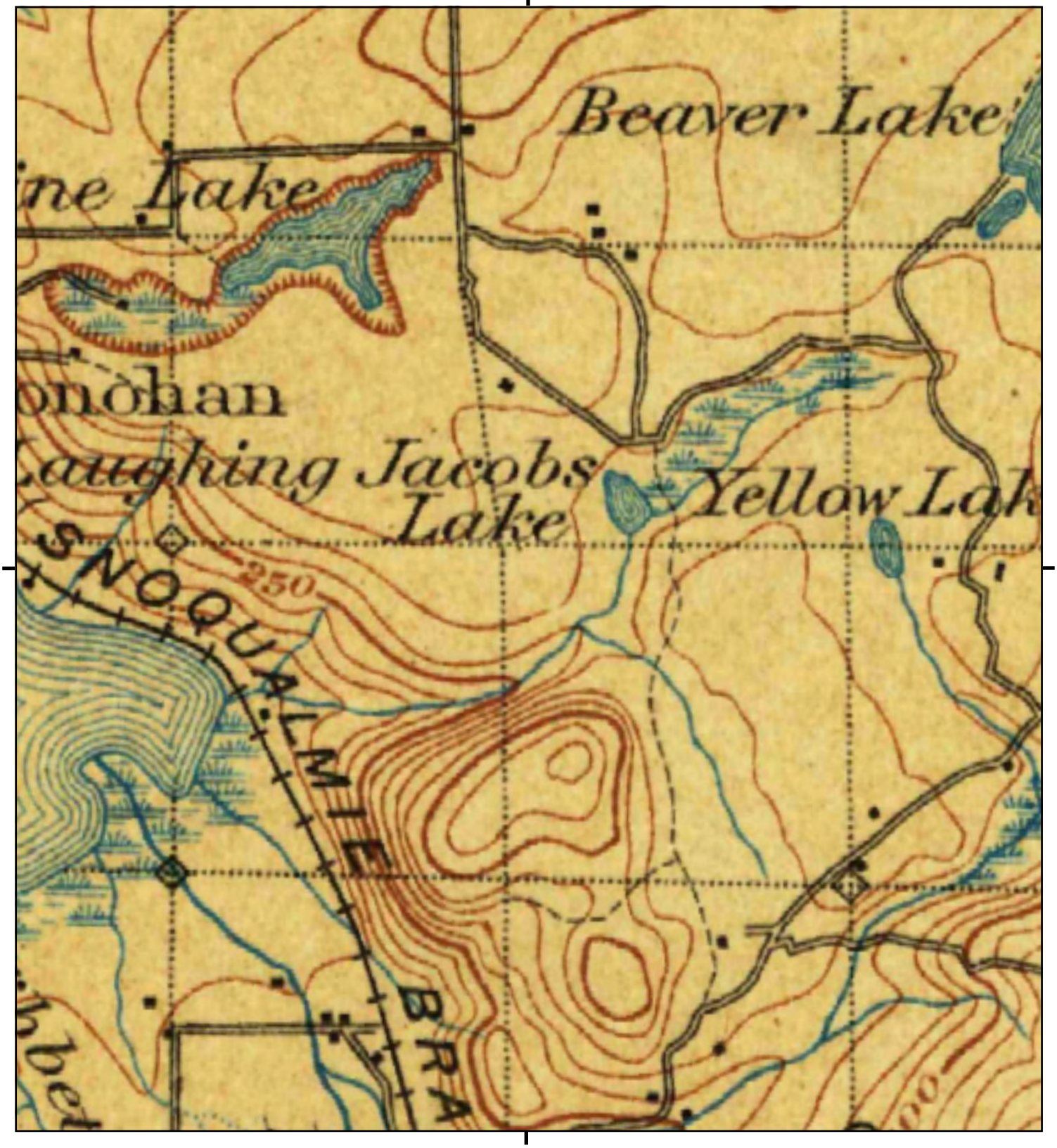

This report includes information from the following map sheet(s).

0 Miles 0.25 0.5 1 1.5

NW N NE
W E
SW S SE

TP, Seattle, 1897, 30-minute
TP, Snohomish, 1897, 30-minute

SITE NAME: Issaquah High School
ADDRESS: 4221 228th Avenue SE
Issaquah, WA 98029
CLIENT: Associated Earth Sciences Inc.

N

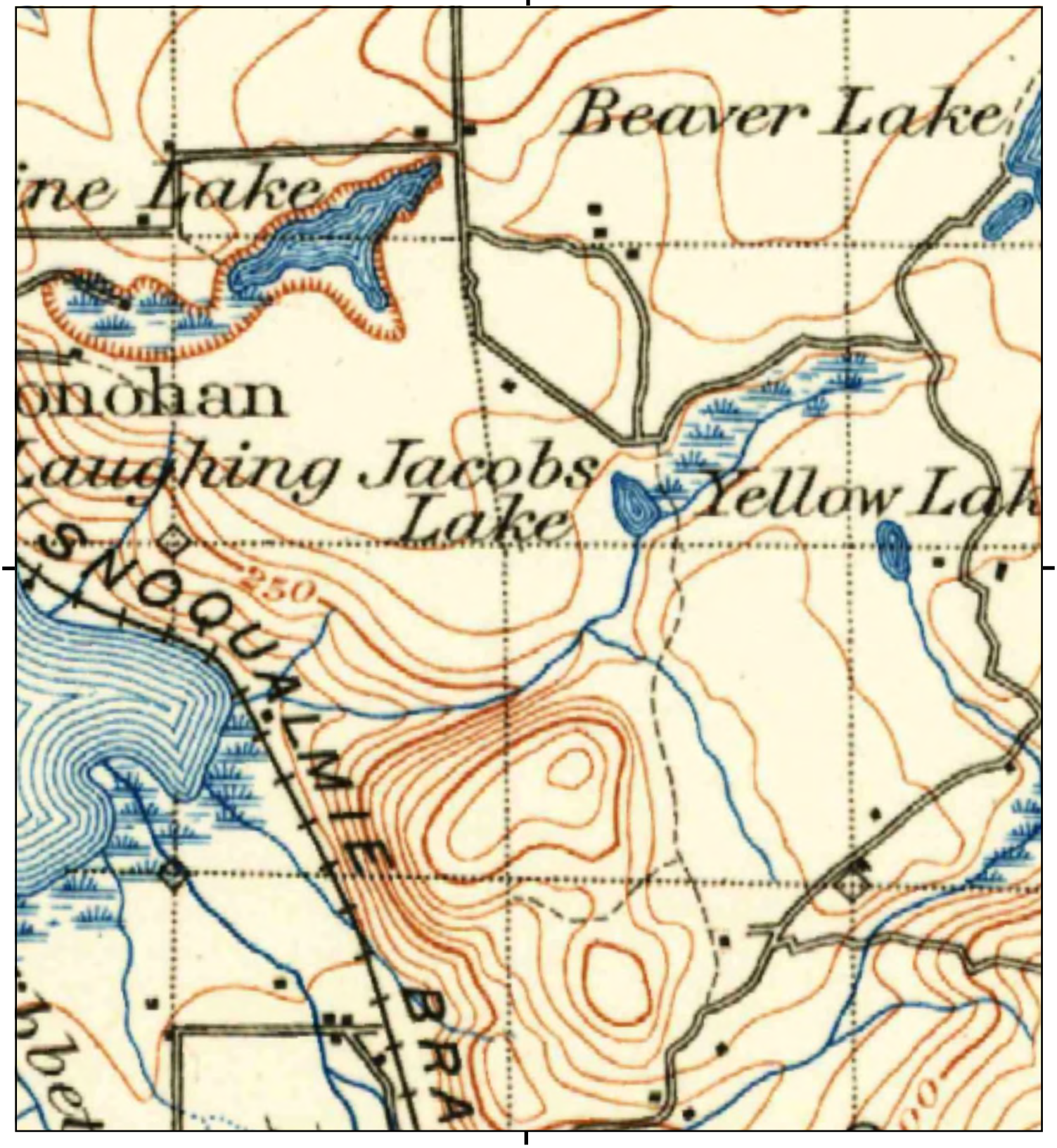

This report includes information from the following map sheet(s).

0 Miles 0.25 0.5 1 1.5

NW N NE
W E
SW S SE

TP, Snohomish, 1895, 30-minute

SITE NAME: Issaquah High School
ADDRESS: 4221 228th Avenue SE
Issaquah, WA 98029
CLIENT: Associated Earth Sciences Inc.

N

APPENDIX F

Site Reconnaissance Notes

General Information			
Site Assessor:	Ken Jennings	Date:	September 15, 2021
Site Name:	Issaquah School District Phase I ESA	Project No.:	20180070V002
Site Address:	4441 228th Avenue SE, Issaquah, WA 98029		
Limitations:	The site is large (40.66 acres) and significantly wooded. It was not possible to see everything that could be buried beneath dead leaves or blackberries. Also, the structures associated with the former water tower were behind a locked gate, so it was not possible to see inside those structures.	Interviewee(s):	Thomas C. Mullins Issaquah School District (425) 864-2059
Onsite Activities:	No activities except for the former water tower retrofitted to serve as a cellular tower for three providers. All other structures were demolished.		
Past Activities:	The City Church and a Young Men's Christian Association (YMCA) that included a gym and swimming pool.		

Topography / Hydrogeologic Conditions	
Site Topography / Slope Direction	The Subject Property is on the Sammamish Plateau. The topography is uneven with the high point located in the central portion of the Subject Property. In the central portion of the Subject Property, the topography slopes in all directions. Subject Property slopes towards 228th Ave SE to the east; towards SE 43rd Way to the south; and towards 224th Lane SE to the west. To the north, the topography slopes towards the Subject Property from the neighboring Providence Point Condominiums. A ditch lies along the fence line separating Providence Heights to the north from the Subject Property.
Groundwater (springs, seeps, etc.)	No seeps or springs were observed
Abandoned or existing wells	None observed
Surface Water (streams, ponds, wetlands, etc.)	None observed
Site Drainage (ditches, storm system)	One storm drains observed in the large parking area in the central parcel (a photo is provided in Attachment 1). Runoff from the roads that loop the Subject Property and the two former parking lots appears to be by gravity to a depression in the northeast portion of the Subject Property and to unpaved grass covered or wooded areas.
Pits / Ponds / Lagoons / Pools of Liquid	No ponded water was observed. A second area, in the southwestern area, is identified in the 2007 Cleanup Action Report by Urban Redevelopment, LLC as a former detention pond for containment of stormwater and water expelled from the swimming pool and boiler. It is reportedly filled with riprap and includes a weir to prevent the offsite release of hydrocarbons in the future. This feature was not observed during the site reconnaissance.

Exterior Observations	
Site Access / Roadways	There are two points of access representing the endpoints of the Providence Heights Loop, a road that runs along the perimeter of the three parcels comprising the Subject Property. Both points of access are from 228th Avenue SE. The first, which is approximately ¼-mile south of the second, appears to be the main entrance. It is wider than the second and leads to a fork with a stop sign and signage with directions to the church and the gym/swimming pool. The second is narrower and blocked behind a locked fence.
Ground / Surface Cover	The Subject Property is comprised of three contiguous properties:

	• 1624069029 to the west – this parcel is virtually 100% wooded. Trees appear to be predominantly 8-10 inches in diameter and a mix of deciduous and evergreen species. • 1624069001, the central and main parcel – This parcel is almost entirely clear within the Providence Heights Loop. It is wooded outside of the Loop. The former church and YMCA were located in the central portion of this parcel. The buildings have been removed. The Loop is asphalt (degraded in places by grasses growing through it) as are the former parking lots in the southern portion of the parcel, the northwest portion of the parcel and the northeast portion of the parcel. The surfaces that are not wooded or asphalt covered are grass covered. There is also, in the wooded southern tip of the parcel, a former water tower that is currently used as a cellular tower. An extension of the Loop leads to the water tower, which is cleared sufficiently to accommodate the tower and its appurtenances (See Attachment 1). • 1624069031 to the east - this parcel is virtually 100% wooded. Trees appear to be predominantly 8-10 inches in diameter and a mix of deciduous and evergreen species.
Evidence of Fuel Island (patched asphalt, concrete slabs by buildings, etc.)	None observed
Distressed Vegetation	None observed
Rail Spurs	None observed
Evidence of Fill	An area was observed that resembles a small soil stockpile was observed near the former water tower.
Chemical Storage	None observed
Auto Storage	None observed
Waste / Refuse (drums, midden, etc.)	None observed
Unidentified Substance Containers	None observed
Noise / Odors / Air Emissions	None observed

General Observations	
Building(s) (year, make, etc.)	There were two buildings observed inside of the locked fence around the former water tower. These small structures (approximately 150-200 square feet) that are apparently control rooms for the cellular providers. One was locked at the time of the site visit and the door to the other was ajar. Movement within the structure was heard so no further examination was done to avoid a confrontation.
Building Construct / Condition	One is a rough stucco-ish structure and the second corrugated metal. Both appear to be in good condition.
General Use	Signage indicates the buildings are associated with the cellular tower. According to the King County Assessor, they were originally a garage (650 sq feet) and pumphouse (550-sq feet)
Heating / Cooling Systems	No access
Site Utilities	Potable Water Supply: Water is reportedly turned off Sewage Disposal: No information on buildings inside the water tower fence; other utilities are reportedly turned off.

General Observations	
Stains or Corrosion	None observed
Garbage / Recycling / Waste Disposal	None observed – there is no activity on the Subject Property to generate garbage or recycling aside from the apparent control rooms for the water / cellular tower
Chemical Storage	None observed
Hazardous Substances / Petroleum Products	None observed
Emergency Generators	None observed
Elevator(s) / Mechanisms	Not applicable
Hydraulic Lifts / Transformers	Not applicable
Outbuildings / Storage Areas	Not applicable
Garage(s)	Not applicable
Drains	None observed
Sump	None observed
Oil/Water Separators	None observed
Pits	None observed
Paint Booths / Spray Rigs	None observed
Welding Area	None observed
Radiological Equipment	None observed

Tank(s)	
Evidence of Tank Nest / Fill Pipes	One aboveground propane storage tank inside of the fence surrounding the former water tower that is now used as a cellular tower. A former 500-gallon heating oil underground storage tank (removed 6/21/2007) is identified immediately northeast of the former boiler room, pool and gym that itself was the northeastern most building of the former Trinity Lutheran College / Lutheran Bible Institute (Urban Redevelopment, 2007).
Location on Site	Not applicable
Date Installed	Not applicable
Substance / Capacity	Not applicable
Type / Make (fiberglass/steel, dual/single walled)	Not applicable
Containment	Not applicable
Condition / Leak Tests	Not applicable

Neighboring Properties	
North (Address / Land Use)	Providence Point Condominium Complex - residential
East (Address / Land Use)	228th Avenue SE, and beyond that single-family homes
South (Address / Land Use)	Providence Point Condominium Complex - residential
West (Address / Land Use)	Providence Point Condominium Complex - residential

Notes

APPENDIX G

Resumes of Environmental Professionals

Kenneth V.B. Jennings, L.G.

Senior Geologist

EDUCATION

B.S., Geology and Geophysics: Yale University

M.A., Geology: University of California, Santa Barbara

D.Env., Environmental Science & Engineering: UCLA

REGISTRATION/CERTIFICATION

Licensed Geologist (L.G.): WA No. 1962

TECHNICAL EXPERIENCE

Phase I & II Environmental Site Assessments
Remedial Investigations and Feasibility Studies
In-situ and Ex-situ Remediation
Sediment Investigation
Hazardous Waste Characterization
Environmental Site Audits
Remedial Design and Permitting

PROFESSIONAL SUMMARY

Dr. Jennings has over 35 years of professional experience as a geologist and environmental scientist. His experience spans environmental investigations and remediation; regulatory compliance; and sustainability. He has worked for US EPA, the oil and high tech industries and as a consultant. Dr. Jennings has conducted and managed over 2,000 Phase I environmental site assessments in Washington State.

RELEVANT EXPERIENCE

Sound Transit – Phase I for Central Link | Seattle, Washington
Client – Sound Transit

Port of Portland – Compliance Program Development | Portland, Oregon
Client – Port of Portland

South Lake Union (before Amazon) – Phase I's | Seattle, Washington
Client – City of Seattle

US EPA – RI/FS Expertise | Multiple Superfund Sites under the ARCS Contract
Client – EPA Region 10

Catholic Housing Services – Phase I and II | Multiple Properties, Washington
Client – Catholic Housing Services

University GSI – Hazard Assessment of Green Lake | Seattle, Washington
Client – Jacobs Engineering

Timothy S. Brown, L.Hg.

Associate Hydrogeologist

EDUCATION

B.S., Environmental Geology/Geohydrology: University of Wyoming

REGISTRATION/CERTIFICATION

Licensed Hydrogeologist (L.Hg.): WA No. 1026
Engineer-in-Training: WA No. 31639
Certified HAZWOPER 40-Hour, 8-Hour Refresher, and Supervisor

TECHNICAL EXPERIENCE

Phase I & II Environmental Site Assessments
Remedial Investigations and Feasibility Studies
In-situ and Ex-situ Remediation
Stormwater Compliance and Treatment
Hazardous Waste Characterization
Environmental Site Audits
Remedial Design and Permitting
Hazardous Waste Characterization
Sediment Investigation
Cost Recovery and Litigation Support

PROFESSIONAL SUMMARY

Mr. Brown has over 22 years of professional experience as a hydrogeologist specializing in investigation and remediation of chlorinated and recalcitrant compounds, petroleum hydrocarbon, and metals in environmental media. Mr. Brown's additional areas of expertise include regulatory compliance and negotiations; due diligence (Phase I and II Environmental Site Assessments); development of innovative remedial approaches and waste minimization strategies for hazardous waste to reduce treatment and disposal costs; managing large-scale complex environmental programs with multiple stakeholders; and negotiations of risk-based closures, compliance monitoring and remedial system operation programs, and engineered and institutional controls.

RELEVANT EXPERIENCE

Millennium Ford | Renton, Washington
Client – FNR, LLC

Park Row Property | Bellevue, Washington
Client – Transforming Age

KeyBank Phase I & II ESA Portfolio | Multiple Bank Branches, Washington
Client – KeyCorp Co.

Les Schwab Tire Centers Phase I ESA Portfolio | Multiple Tire Centers, Oregon and Washington
Client – Les Schwab Tire Center Co.

Rite Aid Phase I ESA Portfolio | Multiple Stores, Washington
Client – Rite Aid Co.

Time Oil Company Holdings Co. Seattle Bulk Terminal Property | Seattle, Washington
Client – Time Oil Company Holdings Co.

Plastic Sales and Services, Inc. Dry Cleaners Site | Seattle, Washington
Client – Plastic Sales and Services, Inc.