
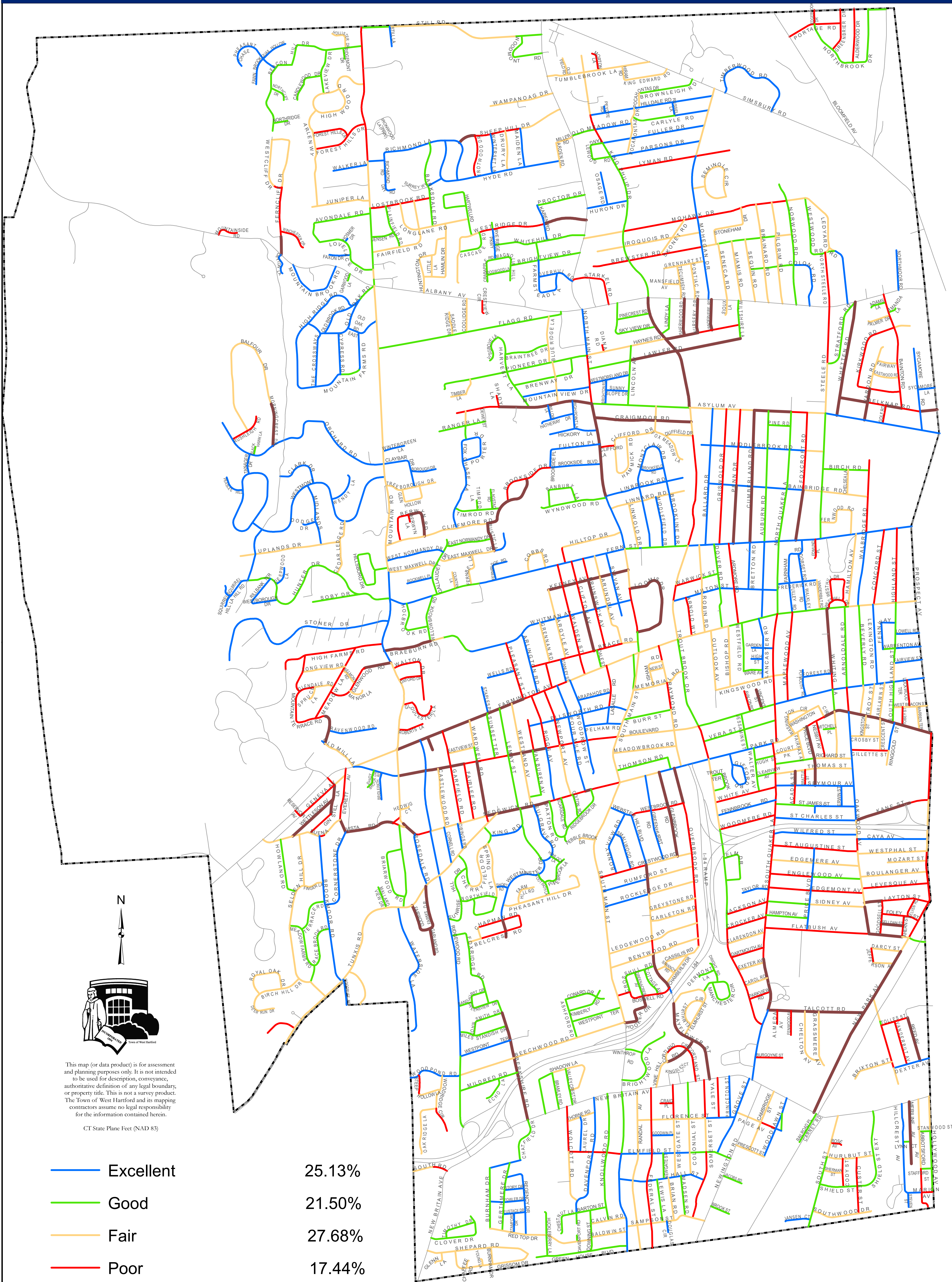


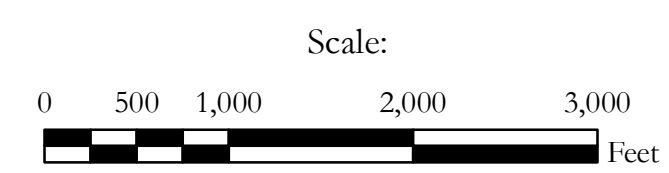
2021 Pavement Conditions Town of West Hartford



This map (or data product) is for assessment and planning purposes only. It is not intended to be used for description, conveyance, authoritative definition of any legal boundary, or property title. This is not a survey product. The Town of West Hartford and its mapping contractors assume no legal responsibility for the information contained herein.

CT State Plane Feet (NAD 83)

	Excellent	25.13%
	Good	21.50%
	Fair	27.68%
	Poor	17.44%
	Extremely Poor	8.25%
	State or Private	



Map Produced by the Engineering Division. November, 2021.