













# Kohl Elementary Travel Map

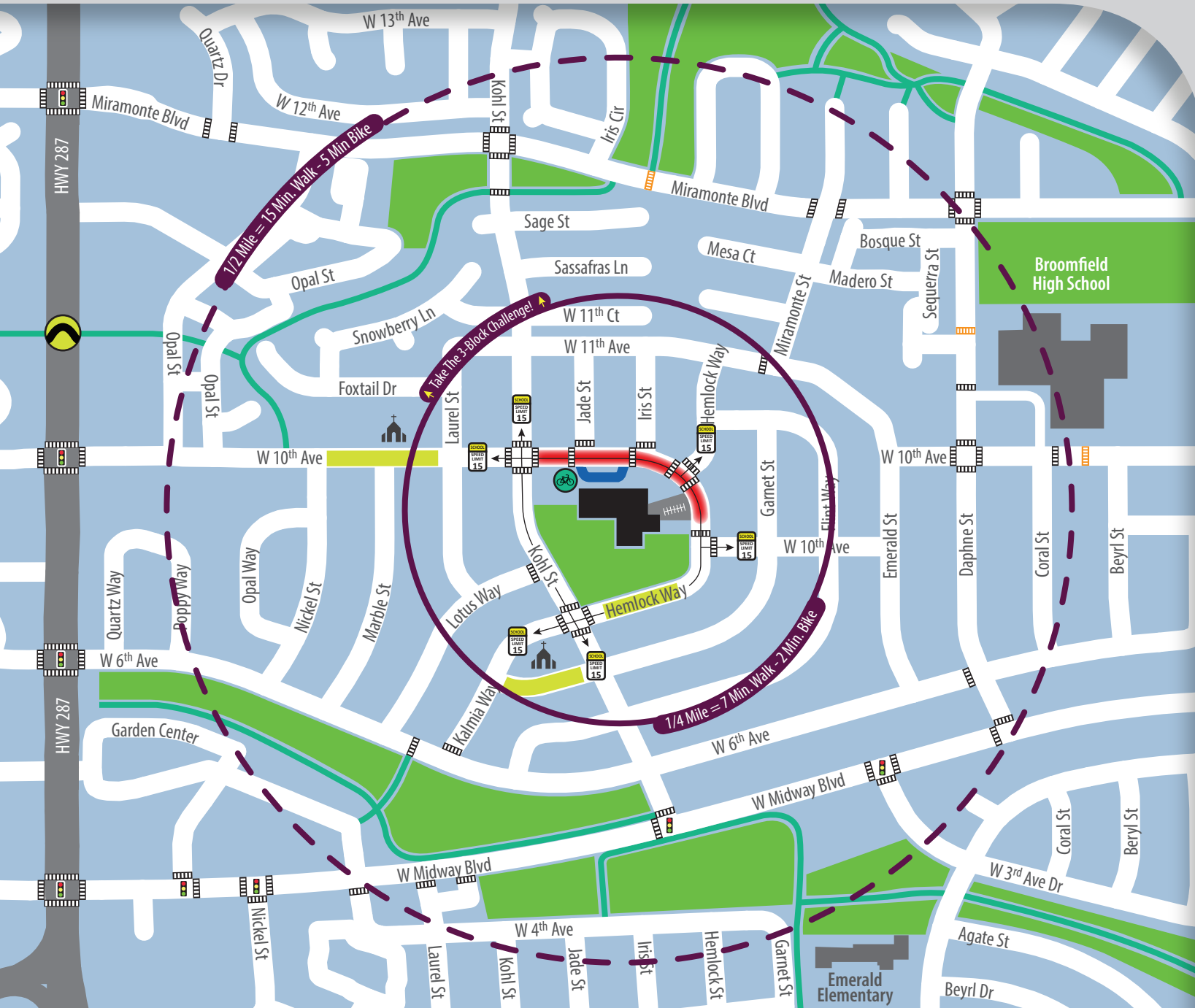


The 3 Block Challenge



## Legend

-  High Traffic Congestion & No U-Turns (Avoid)
-  Park & Walk (Aim for)
-  Walk & Bike Path (Paved)
-  Crosswalks
-  Enhanced Crosswalk
-  Hug n' Go
-  Traffic Light
-  Underpass
-  Bike Parking
-   School Slow Zone (15mph)
-  Kohl Elementary



Questions about student transportation?

Email: [saferroutes@BVSD.org](mailto:saferroutes@BVSD.org) | Phone: 720-561-5120