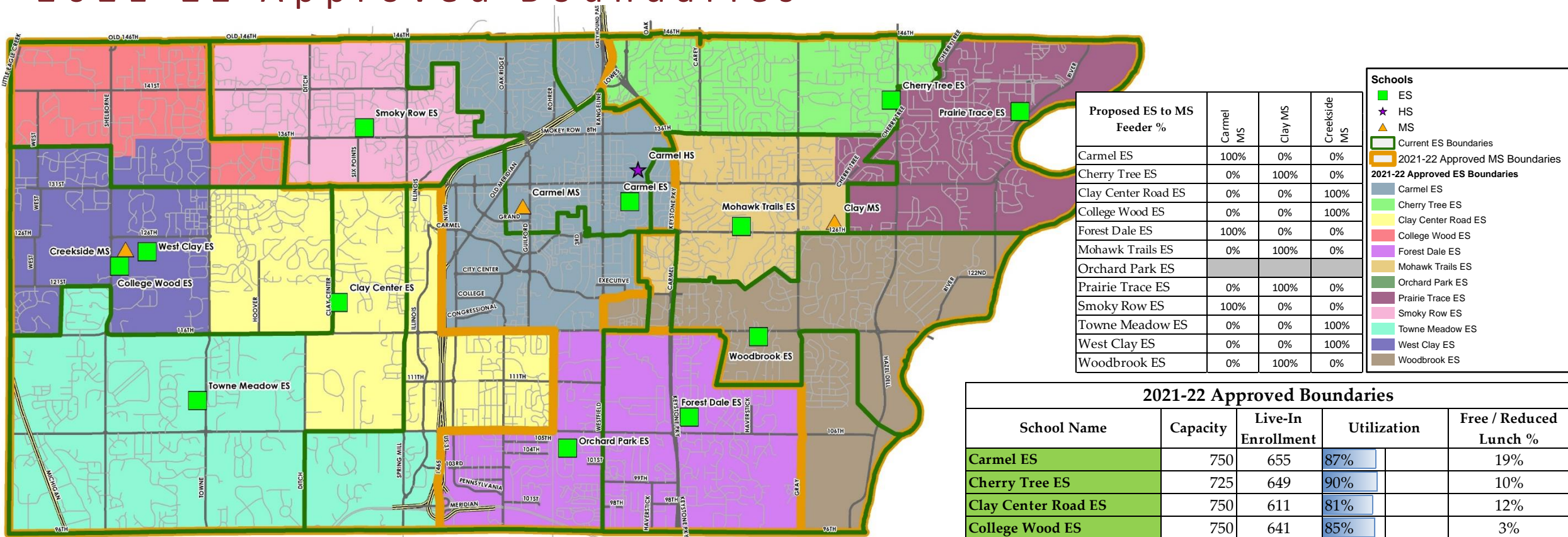


► 2021-22 Approved Boundaries



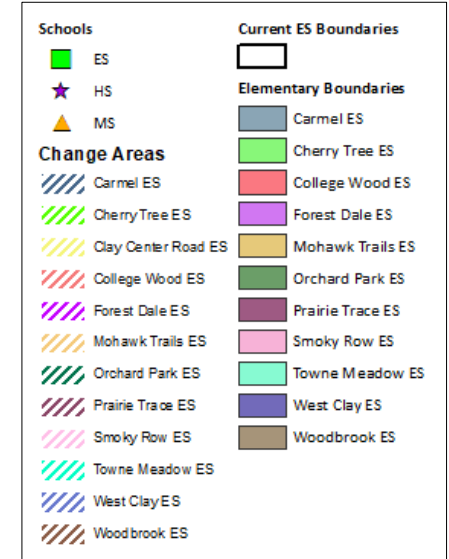
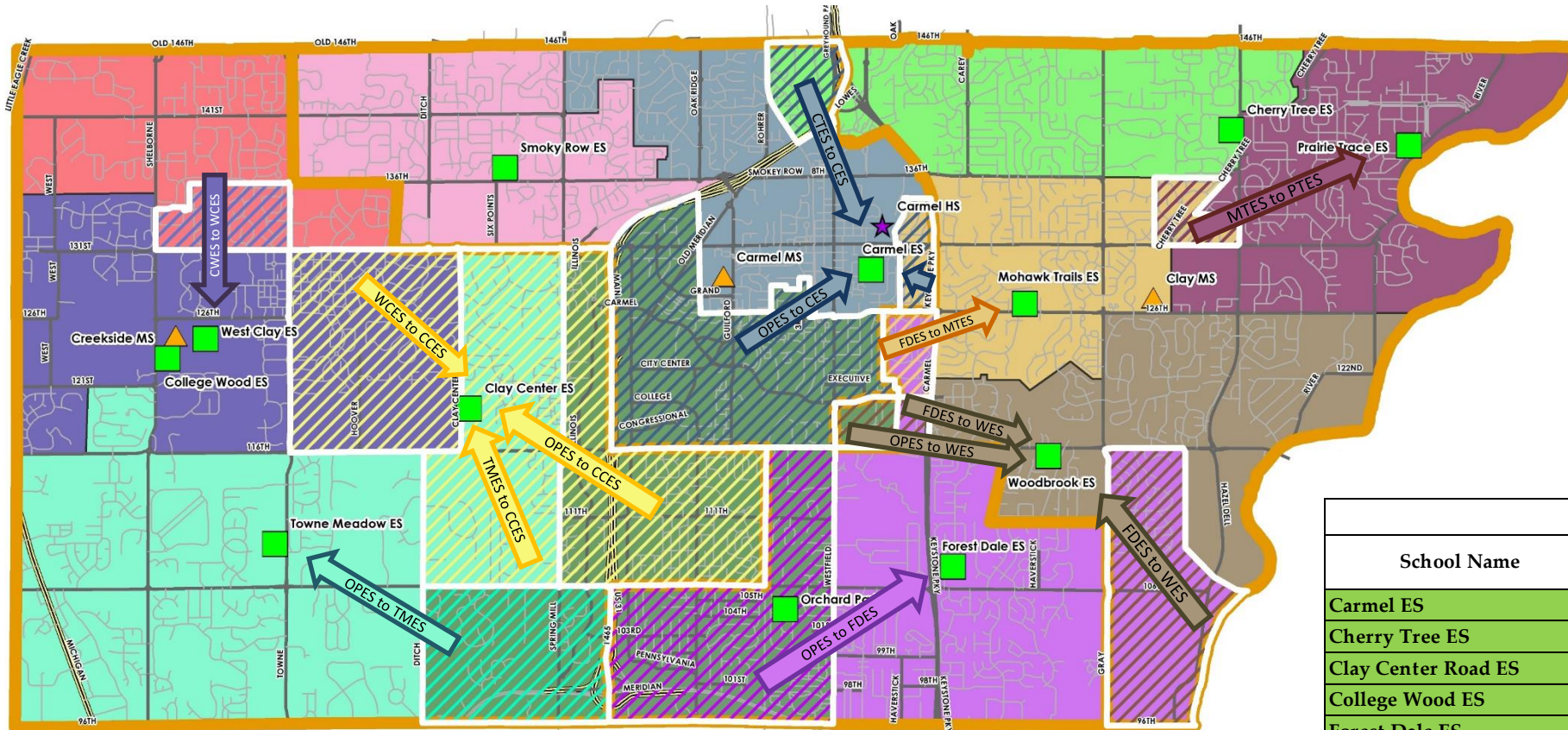
2021-22 Approved Boundaries

School Name	Capacity	Live-In Enrollment	Utilization	Free / Reduced Lunch %
Carmel ES	750	655	87%	19%
Cherry Tree ES	725	649	90%	10%
Clay Center Road ES	750	611	81%	12%
College Wood ES	750	641	85%	3%
Forest Dale ES	750	634	85%	20%
Mohawk Trails ES	675	563	83%	16%
Orchard Park ES				
Prairie Trace ES	750	682	91%	8%
Smoky Row ES	725	673	93%	4%
Towne Meadow ES	750	568	76%	6%
West Clay ES	750	620	83%	1%
Woodbrook ES	700	591	84%	11%
Carmel MS	1400	1103	79%	16%
Clay MS	1400	1428	102%	12%
Creekside MS	1400	1368	98%	7%

Description:

- Elementary live-in utilization ranges from 76% (Towne Meadow) to 93% (Smoky Row)
- Middle school live-in utilization ranges from 79% (Carmel MS) to 102% (Clay MS)
- 65.4% of elementary students reside in the boundary of their closest school
- 85.6% of middle school students reside in the boundary of their closest school
- 1,537 K-5 students change elementary boundaries
- 762 6th-8th grade students change middle school boundaries

► 2021-22 Approved Boundaries



School Name	Capacity	Live-In Enrollment	Utilization	Free / Reduced Lunch %
Carmel ES	750	655	87%	19%
Cherry Tree ES	725	649	90%	10%
Clay Center Road ES	750	611	81%	12%
College Wood ES	750	641	85%	3%
Forest Dale ES	750	634	85%	20%
Mohawk Trails ES	675	563	83%	16%
Orchard Park ES				
Prairie Trace ES	750	682	91%	8%
Smoky Row ES	725	673	93%	4%
Towne Meadow ES	750	568	76%	6%
West Clay ES	750	620	83%	1%
Woodbrook ES	700	591	84%	11%
Carmel MS	1400	1103	79%	16%
Clay MS	1400	1428	102%	12%
Creekside MS	1400	1368	98%	7%

Description:

- Elementary live-in utilization ranges from 76% (Towne Meadow) to 93% (Smoky Row)
- Middle school live-in utilization ranges from 79% (Carmel MS) to 102% (Clay MS)
- 65.4% of elementary students reside in the boundary of their closest school
- 85.6% of middle school students reside in the boundary of their closest school
- 1,537 K-5 students change elementary boundaries
- 762 6th-8th grade students change middle school boundaries