1 Batz Trails (Shenipsit Street)

The Batz Trail is located on Town of Ellington land at 97 Shenipsit Street. Trails extend in a westerly direction just beyond on-site parking. The main trail leads to a peach blazed trail that circles a field on the northeast section of the property and is 0.26 miles. The Batz Trail also leads to a blue blazed trail that circles the western section of the property and is 0.57 miles. The majority of trails loop through wooded forest over slight sloping terrain.

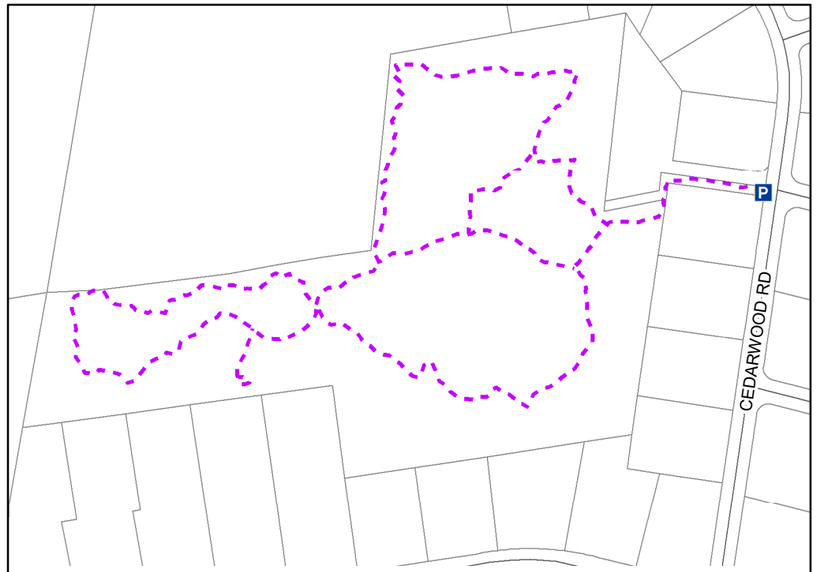

3 Metcalf Preserve (Cedarwood Road)

The Metcalf Trail is located on Town of Ellington Land on Cedarwood Rd, in the heart of the Woodside Acres neighborhood. Trails extend in a westerly direction just beyond on the street parking. The main trail is the Blue Blazed Loop, about 0.85 miles. There are a couple cut through trails and a small one off trail. The Peach Blazed trail connects to the Blue Blaze Loop in the middle of the property (0.08 miles). The one off trail is the Red Blazed tail, 0.03 miles that leads to an old foundation, located off the west portion of the Blue Blazed Loop.

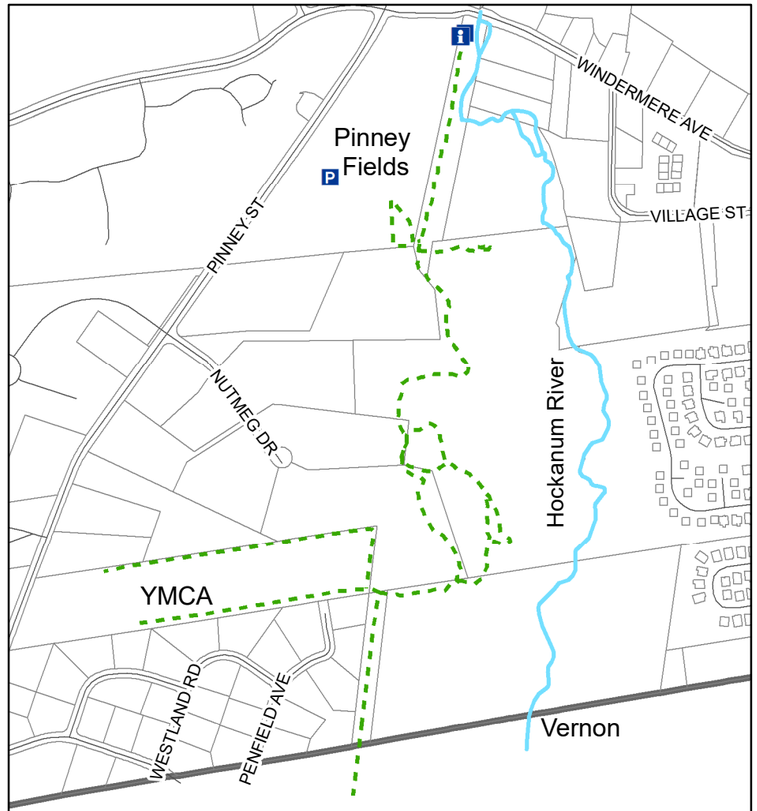

4 Windermere Trails (Windermere Ave)

The Windermere Trail starts at the Windermere Avenue bridge parking lot and follows the river and an old railroad line through dense forest with views of wetlands and ferns, and past a pond for a hike of about 2 miles round-trip.

There are several trails that lead off from the Windermere Trail. These include the Spur Trail 0.2 miles round-trip, the Pinney Fields loop trail 0.13 miles, and the Y Trail 0.5 miles on the YMCA property.

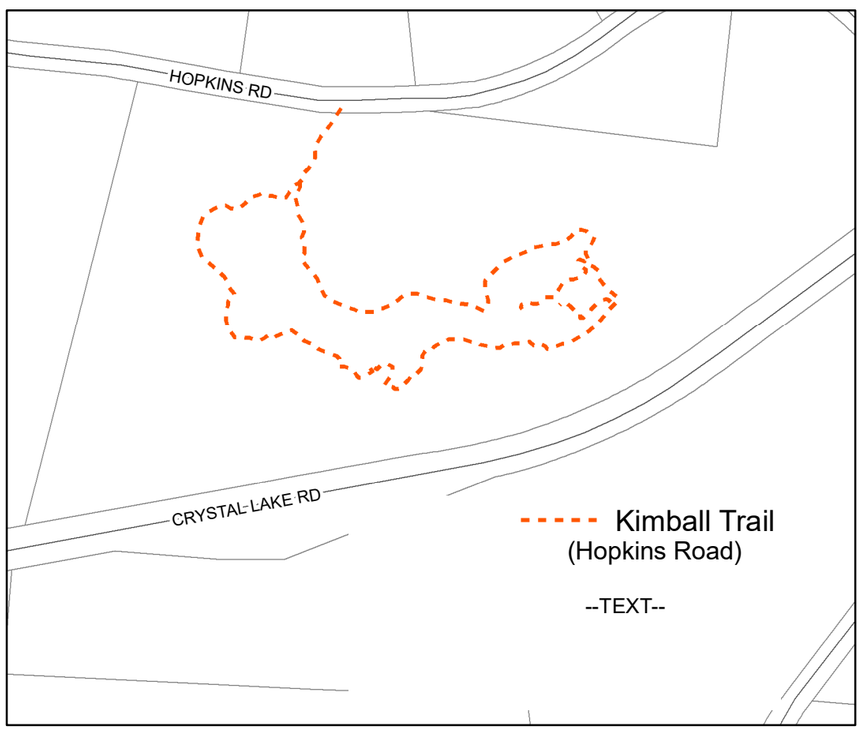

Kimball Trail (Hopkins Road)

--TEXT--

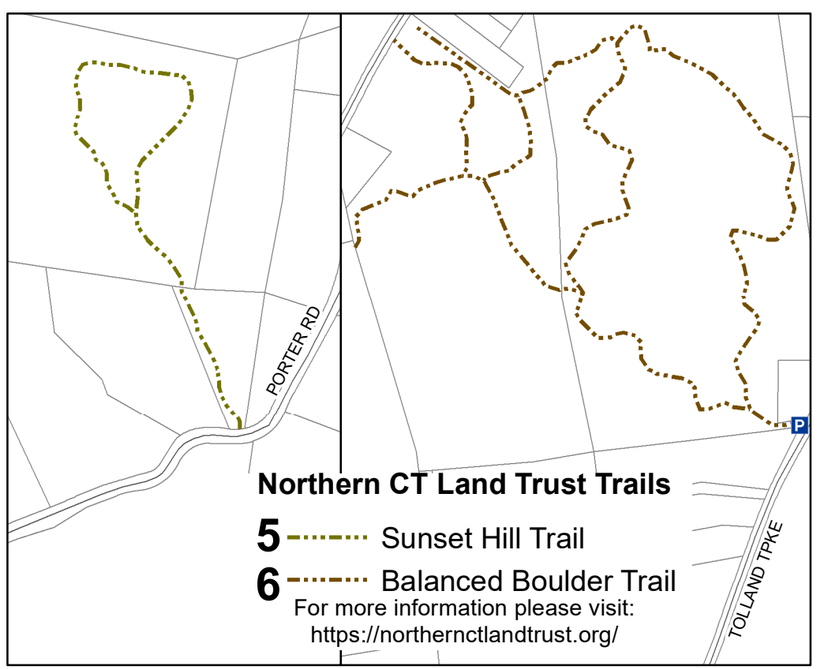

Northern CT Land Trust Trails

5 Sunset Hill Trail

6 Balanced Boulder Trail

For more information please visit: https://northernctlandtrust.org/

Ellington Trails Maps
Ellington, CT

Legend

- HockanumRiver
- Parcels
- Town Boundary

Trail Features

- Kiosk
- Parking

N W E S

August 2018

AppGeo