

**US. MAP ASSIGNMENT****INSTRUCTIONS:**

1. POLITICAL MAP -AN OUTLINE OF THE US STATES AND MAN-MADE FEATURES
2. PHYSICAL MAP – AN OUTLINE OF THE NATURAL FEATURES OF THE US

FILL IN THE ITEMS LISTED BELOW; COLOR FOLLOWING INSTRUCTIONS. YOU MAY CROSS OFF THE ITEMS AS YOU LABEL THEM ON THE TWO MAPS – PLEASE MAKE SURE YOU ARE USING THE CORRECT MAP AND PUT YOUR FIRST & LAST NAMES ON THE MAP AND YOUR HOUR. **INK PLEASE!**

**A. POLITICAL MAP – follow the instructions below, use the outline map showing the 50 states**

1. Label the 50 US states in all-capital letters with no abbreviations; for the New England states you will have to write smaller or write the names in the Ocean and draw a line to the state.
2. Label all 50 state capital cities and place a star in the location of the city within the state. Except for the first letter, use lower-case letters.
3. Locate and label the national capital city in the correction location & underline the name.
4. Place a dot and label the following major or historic cities:

Baltimore  
Cincinnati  
Houston  
Los Angeles  
Milwaukee  
New Orleans  
New York City  
Philadelphia  
Portland

Pittsburgh  
Chicago  
Dallas  
San Francisco  
Omaha  
St. Louis  
Kansas City, MO  
Detroit  
Seattle

**B. PHYSICAL MAP – follow the instructions below, use the natural features map of the US**

1. Label the following bodies of water and shade blue

Lake Huron  
Lake Erie  
Great Salt Lake  
Atlantic Ocean

Lake Ontario  
Lake Superior  
Lake of the Ozarks  
Pacific Ocean

Lake Michigan  
Lake Champlain  
Gulf of Mexico  
Gulf of Alaska

**OVER**

2. Label the following rivers and trace them from their source to where they empty in green

Mississippi River  
Arkansas River

Missouri River  
Colorado River

Ohio River  
Columbia River

Rio Grande  
Snake River

3. Label the mountain ranges, deserts or other physical features and shade in brown

Rocky Mountains  
Sierra Nevada  
Mohave Desert  
Great Plains

Appalachian Mountains  
Smoky Mountains  
Great Basin  
Blue Ridge Mountains

**MAP OF CANADA****A. POLITICAL MAP**

1. Name and label all provinces and territories in CAPITAL LETTERS
2. Place a dot in the correct location and name each of the provincial capital cities
3. Place a star in the correct location and label the national capital
4. Place a dot in the correct location and name these major cities in Canada:

Labrador City

Vancouver

Montreal

Saskatoon

**B. PHYSICAL MAP**

1. Label the following bodies of water and shade or outline blue:

Atlantic Ocean  
Gulf of Alaska  
Lake of the Woods  
Great Slave Lake  
Bay of Fundy  
St. Lawrence River

Pacific Ocean  
Gulf of St. Lawrence  
James Bay  
Great Bear Lake  
Hudson Bay  
Foxe Strait

2. Label the following landforms or islands and shade green:

Baffin Island  
Prince of Wales Island  
Vancouver Island

Victoria Island  
Queen Charlotte Island  
Queen Elizabeth Island

**CENTRAL AMERICAN AND CARIBBEAN MAP ASSIGNMENT****POLITICAL MAP**

1. Locate and label all nations in capital letters
2. Place a dot in the correct location for the national capital cities
3. Locate and label the following islands, and place a dot in the correct location for their Capital cities

Bahamas

Dominican Republic

Jamaica

Puerto Rico

Cuba

Haiti

Virgin Islands

4. Label the following groups of islands

Hispaniola

Greater Antilles

Lesser Antilles

**PHYSICAL MAP**

1. Label the following bodies of water and shade or outline in blue

Atlantic Ocean

Caribbean Sea

Gulf of Honduras

Jamaica Chanel

Lake Nicaragua

Panama Canal

Pacific Ocean

Gulf of Mexico

Gulf of Panama

Strait of Florida

Lake Chapata

2. Label the following landforms and shade in green

Sierra Madre del Sur

Sierra Madre Occidental

Yucatan Peninsula

Sierra Madre Oriental

## SOUTH AMERICA MAP

### A. POLITICAL MAP

1. Locate and label the nations listed below in capital letters

Argentina	Bolivia
Brazil	Chile
Colombia	Ecuador
French Guiana	Guyana
Paraguay	Peru
Suriname	Uruguay
Venezuela	

2. Locate with a dot in the correct location and label the capital cities of the nations above.
3. Locate and label the islands listed below:

Falklands	Galapagos
	Tierra del Fuego

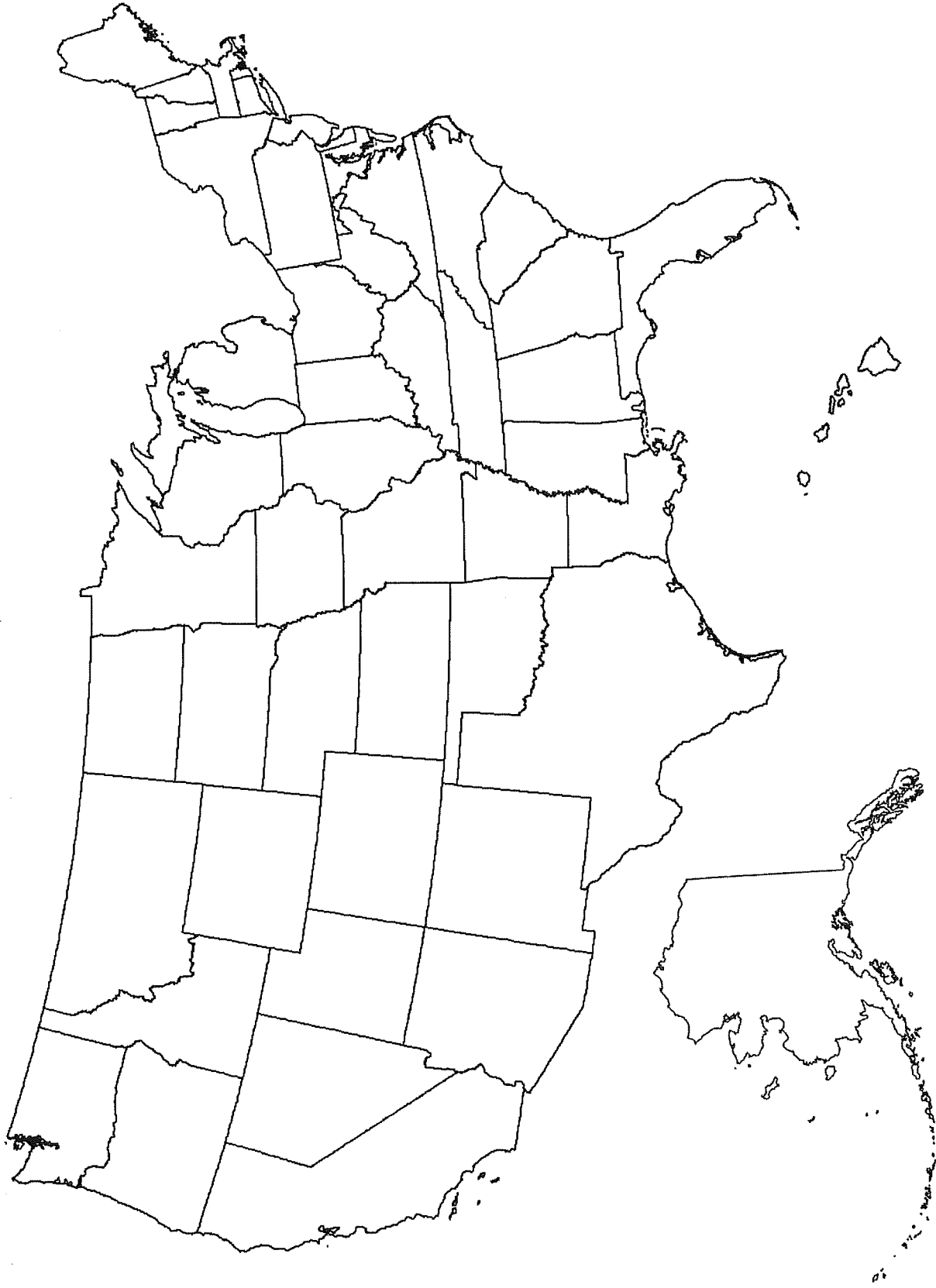
### B. PHYSICAL MAP

1. Locate and label the following bodies of water, shade or outline in blue

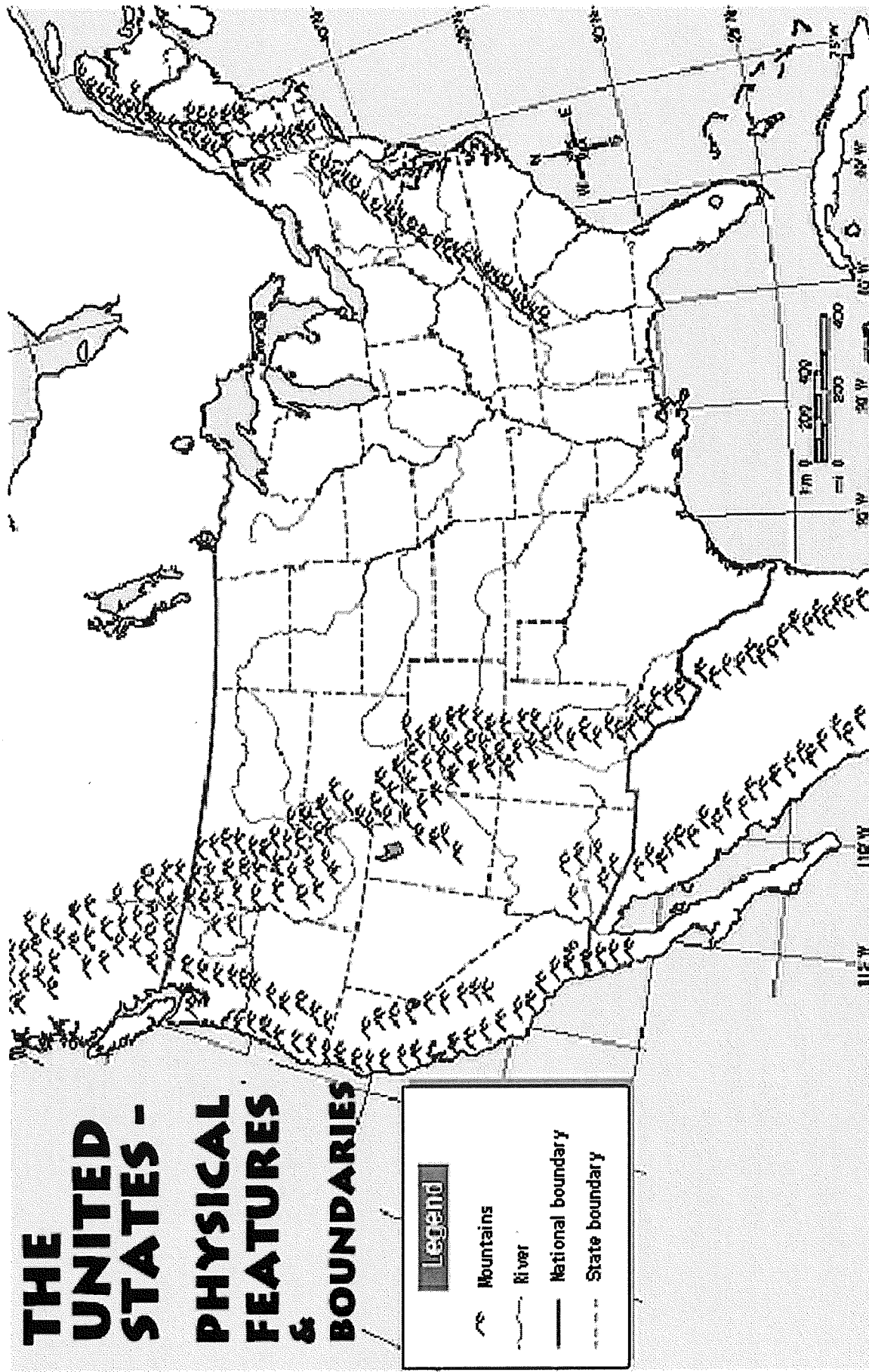
Atlantic Ocean	Pacific Ocean
Caribbean Sea	Gulf of Guayaquil
Strait of Magellan	Angel Falls
Amazon River	Sao Francisco River
Rio de la Plata	Colorado River
Lake Titicaca	Lake Maracaibo

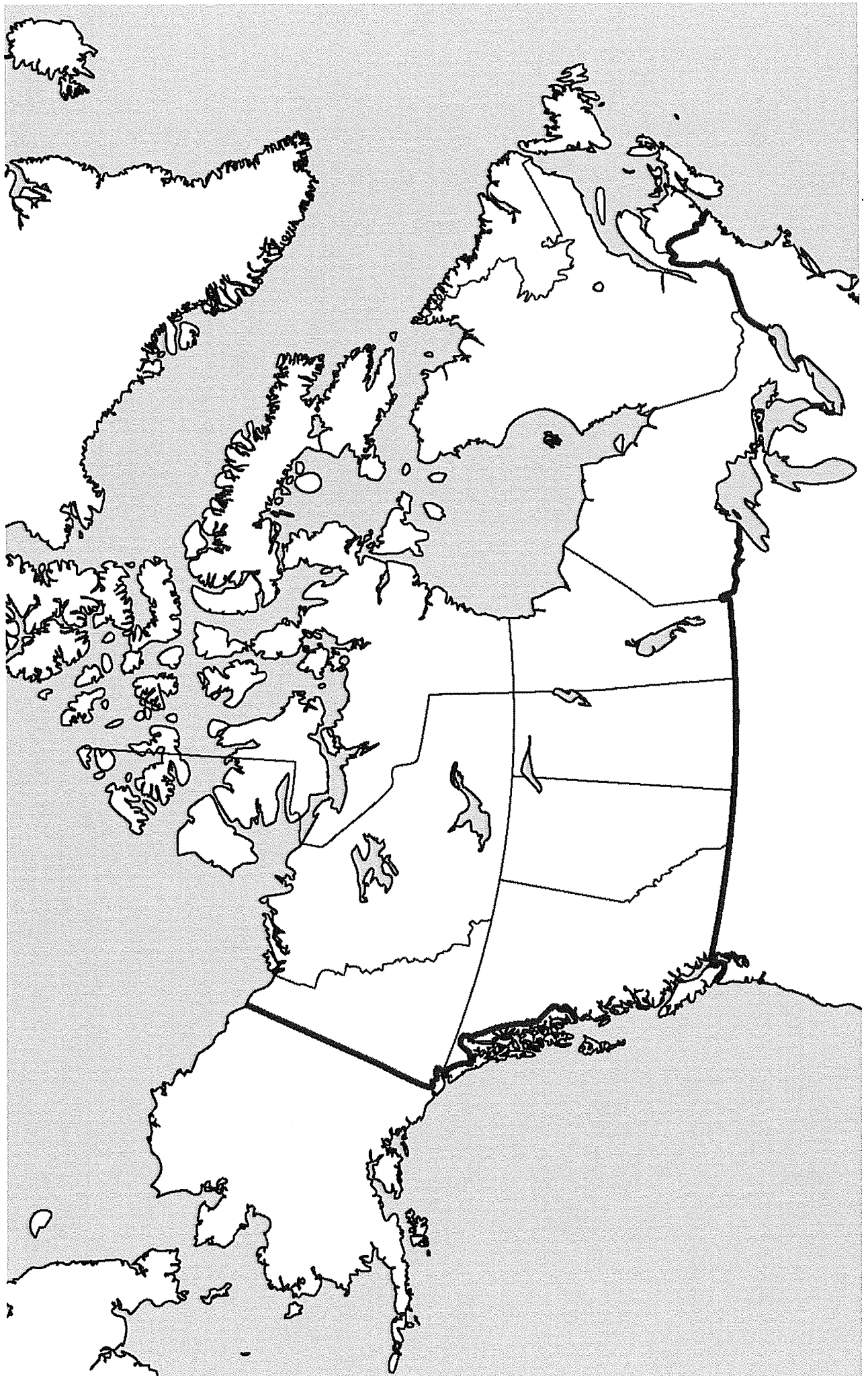
2. Locate and label the following landforms, shade in green:

Andes Mountains	Brazilian Highlands
Guiana Highlands	Mt. Aconcagua
Amazon Basin	Atacama Desert
Queen Adelaide Archipelago	Chronos Archipelago
Gran Chaco	Patagonia



# THE UNITED STATES - PHYSICAL FEATURES & BOUNDARIES







# Central America



This is a royalty free image that can be used for your personal, corporate or education projects.  
It can not be resold or freely distributed, if you need an editable PowerPoint or Adobe Illustrator  
version of this map please visit [www.bjdesign.com](http://www.bjdesign.com) or [www.mapsfordesign.com](http://www.mapsfordesign.com).  
This text can be cropped off. © Copyright Bruce Jones Design Inc. 2011

