

DATE	NAME	EMAIL	ELEMENTARY	MIDDLE	HIGH	OPTIONS	COMMENT
2/9/2020	Raj Jar	rjjar86@gamil.com	Findley Elem				Dear commit members, I noticed on the 1/30 meeting, MAP C splits more than 3 elementary schools. This will be a big problem for so many kids. And this is also against BSD's feeder pattern guide line. Please keep Findley students together and don't split so many kids.
2/9/2020	Raj Jar	rjjar86@gmail.com	Findley Elem				Hello committee members, here are my thoughts on the SUMMA program. SUMMA is only account for less than 7% of total students. It should not be the decision factor when adjust the school boundary. If I remember correctly, BSD can add SUMMA program at MS if needed. Current SUMMA at Stoller is so crowded. With the new Timberland school, there are enough students to have SUMMA program at both Stoller and Timberland. Please adjust the SUMMA program as well.Thank you.
2/9/2020	Vimal	Vimalan.pdx@gmail.com	Springville K-8	Stoller MS			Dear Sparks , and MS Advisory committee members,I'm a parent of a Springville kid who will be in Summa this September. But i still support moving Summa out of Stoller. I know my kid will suffer by traveling long distance but it would be the RIGHT THING to do as I STRONGLY BELIEVE few people can suffer when majority are in danger.. Don't punish REGULAR PROGRAM KIDS over an OPTIONAL pRaoGRAM.
2/9/2020	Richell Chiu-Yap	RCHEWEY88@YAHOO.COM	Springville K-8	Stoller MS	Westview		Dear Committee Members, I am opposed to MAP C as it is unfair to the SPRINGVILLE community, making it into an ISLAND. If Springville is sent to Five Oaks, kids have to be bused or driven 45 minute commute each way, 4.5 miles through a HIGH INJURY CORRIDOR & INTERSECTION area of 185th Avenue, when this situation could be avoided by sending SPRINGVILLE children to STOLLER, a closer middle school and is currently the only middle school option for Springville.Regular middle schoolers should be prioritized rather than the SUMMA program. This is an OPTIONS program and parents know what they are getting into. If they can't sacrifice commute time to drive or take the bus to another nearby middle school, they should choose their regular school. It is such a double standard to consider the walkability of one particular group (in an OPTIONS program) while being okay with sending SPRINGVILLE community's children on a 1.5-2hour commute each day, when they have a closer middle school and ONLY middle school STOLLER, that avoids a busy and high injury intersection. Will the longer commute also mean a later start to the school day? Will the kids have to stay longer in school to make up for that? Then they will miss their afterschool enrichment activities, have lesser study/homework time, rest and family time. Working parents have to scramble for pick ups as their neighborhood afterschool programs do not pick up in the FIVE OAKS area as it is clearly too far away.FILL Timberland, choose regular schools over Summa options programs. The burden of a wrong Timberland school location should not fall only on the Springville community and it should be shared by everyone. Thank you for considering these points to create a fairer boundary map for all.
02/09/2020	Chris gradis	Chris.gradis@vzw.com	Oak Hills Elem	Meadow Park MS	Sunset		The school districts main responsibility is for the mental health and well being of its students. Please make sure to keep as many students together as possible as they transfer from middle school to high school. Currently one of the proposed maps shows less than 20% of the students will stay together into Sunset. Sunset is a large school. This is not fair or healthy for the students that have made lifetime friendships. This breaks up their community and makes a burdensome transition harder. I don't care which school oak hills kids are placed at as long as most (40%) or more of their middle school class transfers to high school with them. The mental well being of children outweighs any added transportation cost the district could ever occur. Keep our school feeders together and create a healthy neighborhood where children thrive.
02/09/2020	MadhuR	Mrangar@yahoo.com	Springville K-8	Stoller MS	Westview		PRIORITIZE NEIGHBORHOOD OVER OPTIONS IN MAP C. DO NOT ISOLATE NORTH SPRINGVILLE ISLAND:1. Move Springville back to Stoller.2. Move all but walkable Findley to Timberland3. Move JW, Sato and Springville Summa to Five Oaks4. Other additional adjustments then get Stoller to 90 percent in 21, and get Timberland to closer to 100 percent, meeting the primary objectives.
2/9/2020	Douglas Yap	dougyap1377@gmail.com	Springville K-8				Map C may force people to game the system by moving to newer housing developments. Most of us in Springville bought our houses with the expectation that BSD will continue to fund and resolve overcrowding without sacrificing the safety and accessibility of our schools. For people who have the means, they could easily just move out of Springville into newer constructions surrounding Sato in order to get back into Stoller. This may excacerbate the very same problem we're trying to solve—overcrowding at Stoller / Sato and cause a future under-utilization of Five Oaks MS and Springville ES. It may even skew the demographics again of Stoller/Sato towards privileged demographics, causing yet another equity issue.
02/09/2020	Lara Oluwafemi	larafemi@gmail.com	Springville K-8	Stoller MS	Westview		The transporation data is being provided for the commute from Springville to Five Oaks. I kindly request that the transporation data also be provided for the commute from Sato, Findley, and Jacob Wismer to Five Oaks. Only with this complete information set will we be able to do an objective comparison. Thank you.

02/09/2020	Douglas Yap	dougyap1377@gmail.com	Springville K-8				Washington county continues to open lands in the North Bethany (Sato area) for development. More of their newest development includes dense housing (apartment) units. This will not bode well with BSD's intention to alleviate Stoller overcrowding. There's yet another long-term issue that BSD still needs to address. Since BSD made a conscious decision years ago to construct the new middle school at Timberland, then it should also consciously decide to fully utilize Timberland capacity by funnelling most, if not all elementary schools closest to it or to other middle schools. Do note that Stoller is the only middle school in the NW area of BSD. Furthermore, Stoller is only 4 miles from Five Oaks. Why was Stoller SUMMA program not even considered to be moved to Five Oaks? Why is Elmonica, just less than 2 miles away moved from Five Oaks just to accommodate Springville non-SUMMA kids, causing unintended overcrowding in Meadow Park and Highland Park? Map C Driving Distances to Five Oaks Middle SchoolSpringville ES - Abbey Creek - 5.2 milesFindley ES - near Bannister Creek Greenway - 4.9 milesSato ES - Bethany Creek Townhomes - 4.4 milesJacob Wismer ES - Arbor Heights - 4.1 milesRock Creek ES - Emerald Estates Park - 3.3 milesBethany ES - near Clairemont Golf Club - 2.9 milesOak Hills ES - north of Bronson Creek - 2.4 milesMcKinley ES - near Rock Creek Trail - 2.3 milesElmonica ES - Heritage Village - 1.8 milesBSD should not unfairly penalize Springville, Elmonica, Highland Park and Mountain View communities for building Timberland MS.Map C just does that. I highly encourage BSD to make a transportation study on bussing Stoller Summa kids to Five Oaks. That can resolve the issue of placing the Springville non-Summa kids back into Stoller and avoid thr ripple effect on Mountain view and Highland Park communities.Lastly, Summa is an options program. Any non-Stoller Summa kids can only go to either Five Oaks or Cedar Park. Why are we making that elitist exception to the affluent demographics serving Stoller?
02/09/2020	VIJAY AGRAWAL	VIJAY2103@YAHOO.COM	Rock Creek Elem	Stoller MS	Westview		I support Map C and strongly recommend the advisory committee to implement it. It's the only version who RECONCILES SPLIT FEEDER PATTERNSMAXIMIZES WALKING TO SCHOOLBALANCES STUDENT CAPACITYIMPROVES STUDENT DIVERSITYPRESERVES COMMUNITY FRIENDSHIPSThe map A isolates our community as it moves ONLY Rock Creek to Five Oaks middle school without any other northern elementary schools. Map A also splits the school into Westview and Aloha high schools.
02/09/2020	Jeremy Johnson	doublej13@att.net	Rock Creek Elem				I'm disappointed that the committee did not decide to determine fixed priorities for boundary assessment. While there is bound to be disagreement, codifying the priorities helps ensure that they are applied uniformly. If walkability is a higher priority than keeping communities together (as an example) that is fine, but then the committee needs to consistently apply that rule in all cases. When a ranked list of priorities is not determined, then there is a chance that different priorities will be applied in different situations. One map may be voted out because walkability is low, and later another map could be voted in that does a better job of keeping communities together but has low walkability. It is a matter of transparency, fairness and consistency. Please re-address this issue.
02/09/2020	Jeremy Johnson	doublej13@att.net	Rock Creek Elem				The students of Rock Creek Elementary deserver to be sent to a middle school that also has some of their neighbors in attendance. Rock Creek Elementary kids have after school activities and go to church and play with kids from Bethany Elementary, Springville, Oak Hills Elementary and Sato Elementary. Regardless of the Middle School, we need to send two other elementary schools with Rock Creek Elementary.
02/09/2020	Sonia Lall	sonia1.lall@gmail.com	Jacob Wismer Elem	Stoller MS	Sunset		This feels like dejavu! The last boundary adjustment had the same problem of the growing new neighborhoods in the north and it's the same problem now. A stop to this problem is no where in sight with the current Oregon land use laws and land available to develop in North Bethany. Keeping in mind that these lands can be zoned for both single homes and multifamily homes. It is important to draw from history that bandaids and lack of foresight will land us at the same spot. I urge the committee to read the history and see that even then, with the problem of Springville being overcrowded, they did not anticipate the amount of growth that we have today. The projections were for far less. The community around Sato was not even built! So, the projection for those kids feeding into Stoller was definitely underestimated. They had however accounted for growth around Springville and decided to build Sato to relieve Springville. But the growth was grossly underestimated. Hence, all recommendations made at the time would definitely not hold true today. This problem of growth needs to be addressed again and new realistic projections ought to be taken in to consideration before making new decisions. I urge the committee to infer from history, but not use outdated recommendations. Although moving the largely constant summa population elsewhere might seem like the only answer, infact, it is the most short sighted answer. This capacity will be over run by the growing populations in Springville and Sato within no time and we will cry Dejavu again.A good long term plan would be to accommodate the growing population where they will not over run the established neighborhoods. Relying on the established neighborhoods population to decrease in the coming years to ultimately fit the growing neighborhoods is not a good strategy. The Jacob Wismer community has definitely had younger families move in to older homes. This keeps the need to have space available for the school in it's immediate neighborhood very real and important. Since you already have numbers for all of these, I have chosen to leave them out and focus on the pattern instead. Thanks for all the time you spend on reading our comments.
02/09/2020	Harish Chegondi	harish.chegondi@gmail.com	Springville K-8				How unfair is it that in Map C, Rachel Carson, an OPTIONAL PROGRAM is being moved out of Five Oaks (4.5 miles away from Springville) to make room for Springville, while another OPTIONAL PROGRAM, SUMMA stays at Stroller, which is 2.1 miles from Springville, which is less than half the distance between Springville and Five Oaks. Why is an OPTIONAL program being given more importance than the REGULAR middle school program?

02/09/2020	Sunita	st283@hotmail.com	Jacob Wismer Elem	Stoller MS	Sunset	I believe programs like Summa that BSD offers are important to prepare students not only in SUMMA but also raise standards of the entire school body. This allows all kids to be more effective and competitive at national and international levels at the middle school stage eventually preparing them to be more effective in varying work environments. The SUMMA students map provided by BSD shows a huge concentration of kids in the program living in neighborhoods surrounding Stoller. Of the 233 SUMMA kids going to Stoller in Map C, 151 lie within proximity of the school - a whopping 65% (including 100% of kids from Jacob Wismer). These kids in the walkable zone are larger than the total populations of SUMMA programs at other schools. BSD should strongly consider keeping SUMMA at Stoller. Complicating the transportation logistics for these kids may force many families to consider dropping out of the program making the benefits that the program brings inaccessible for these kids which I believe would defeat BSD's goals.
02/09/2020	Christopher Wong	chris711@gmail.com	Springville K-8			Hello, I will like to provide my comments regarding the proposed BSD Middle School Boundary Adjustment Maps. As a resident of North Bethany at the northern most section of the boundary map (north of Springville Road and north of Springville Elementary School), I would like to comment that proposed map C does not seem to make any logistical sense. The closest middle school for this area is Stoller Middle School. By proposing to allocate a majority of the northern most residences to 5 Oaks Middle School this would potentially make commuting to school a burden or hardship. Have traffic studies been conducted to see the impacts on current pinch points? Because of Springville Elementary school Joss and Springville Rd is already a pretty congested route during school hours. Lastly, the community we currently reside in (Abbey Creek) is a newer community where we recently just purchased and moved into. One of the top selling points and deciding factors into our house purchase and move into this neighborhood was the draw of the schools that the community is assigned too. Purchasing a home is not an easy endeavor and is one of the biggest purchases in an individual's life. Purchasing a home in this neighborhood is a real financial commitment (purchasing a home in general already is) and one that we had to work hard towards achieving, and again a big decision towards our decision into sacrificing and moving into this neighborhood was the appeal of the schools our children will be assigned to and the proximity and quality of those schools. Please take into consideration these comments when deciding the final boundary adjustments. I am sure I am not the only parent/resident with these same sentiments. Thank you for accepting public comments at this time. Regards, Chris Wong Parent/Resident at Abbey Creek
02/09/2020	krishna krishnakumar	family.krishnakumar@gmail.com				I support Map A because that keeps Findley kids together.
02/09/2020	Ashutosh Misra	ashutoshmisra@yahoo.com	Jacob Wismer Elem	Stoller MS	Westview	Yes for Map C. Map C solves multiple objectives. Ensures socioeconomic diversity at Stoller. Also walkability is ensured for students living within walkable distance. Keeping Summa program at Stoller makes sure that 200+ kids are not bussed to another school when they can walk to Stoller. Also, the recent driving test data by BSD shows that from North Bethany to Five Oaks the travel time is about 20 min instead of 45 min as some parents from that area are commenting. Please consider Map C. Thank You
02/09/2020	karun	arun_koroth@yahoo.com	Springville K-8	Stoller MS	Westview	The current MAP C placing Springville into an island for feeding to Five Oaks doesn't make sense. Even if I consider the very least possible disruption, assuming no further bus stops in between there are 14 TRAFFIC SIGNALS (Refer below) leading from Springville school to Five Oaks. Also CONSIDER THE ADDITIONAL BUS STOPS IN BETWEEN TO PICK UP KIDS. So with MAP C option a Springville student has to spend more than 45 MINUTES (EACH WAY), A TOTAL OF 1.5 HOURS EACH DAY JUST FOR TRAVEL. THE DISTANCE IS 4.5 MILES, THE LONGEST DISTANCE A STUDENT HAS TO REACH MIDDLE SCHOOL. How can you justify that a transportation system making more than 14 traffic signals stops, with additional stops for picking kids, taking around 1.5 hrs or more each day to help reduce transportation cost?? Request BSD to re-evaluate map C. Why should Springville students have to suffer such hardships. Either include Springville students to Stoller in map C OR have the K-8 reopen for Springville school.
02/09/2020	vijayarun	vijayanarun@hotmail.com	Springville K-8	Stoller MS	Westview	MAP-C OVERBURDENS Springville students with travelling, reduces time for extra curricular work and increases transportation costs. - The current MAP C placing Springville into an island for feeding to Five Oaks doesn't make sense. - Why should Springville students travel MORE THAN 1.5 hr each day and TOO THE MAXIMUM DISTANCE OF 4.5 MILES to reach a school. Also in MAP C, Springville students HAVE TO HOP AROUND 14 TRAFFIC SIGNALS, 2-3 schools (middle and high schools) and multiple school bus stops in between to reach Five Oaks. CURRENTLY A BUS WHICH STARTS AT 7.10 AM REACHES WESTVIEW SCHOOL AROUND 7.45 PM WITH ONLY TWO BUS STOPS IN BETWEEN. FIVE OAKS IS WAY FAR FAR AWAY FROM WESTVIEW. IF TRAVELLING TO WESTVIEW ITSELF TAKES TIME, I CAN'T IMAGINE THE PAIN TO REACH FIVE OAKS. - If Springville students have to go to Five Oaks, it would be the longest distance a middle school student has to travel. - In addition, consider the additional traffic in Springville road leading upto 185th. Compound the problems for Springville students during winter. MAP C should be modified to have Springville feeding into Stoller OR would be BETTER for BSD to retain K8 in Springville. BSD PLEASE GIVE PROPER ATTENTION TO THIS MATTER
02/09/2020	varsha	a.varsha26@yahoo.com	Springville K-8	Stoller MS	Westview	MAP-C OVERBURDENS Springville students with excessive travelling time, reduces time for extra curricular work and increases transportation costs. CURRENTLY A BUS WHICH STARTS AT 7.10 AM REACHES WESTVIEW SCHOOL AROUND 7.45 PM WITH ONLY TWO BUS STOPS IN BETWEEN. FIVE OAKS IS WAY FAR FAR AWAY FROM WESTVIEW. IF TRAVELLING TO WESTVIEW ITSELF TAKES TIME, I CAN'T IMAGINE THE PAIN TO REACH FIVE OAKS. Why should Springville students travel MORE THAN 1.5 hr each day and TOO THE MAXIMUM DISTANCE OF 4.5 MILES to reach a school. Also in MAP C, Springville students HAVE TO HOP AROUND 14 TRAFFIC SIGNALS, 2-3 schools (middle and high schools) and multiple school bus stops in between to reach Five Oaks. ADD ON THE ADDITIONAL TRAFFIC ON SPRINGVILLE ROAD TO 185TH WHICH WILL ONLY FURTHER INCREASE THE TIME. I don't understand how is this going to reduce the transportation costs? BSD - PLEASE give proper consideration to kids, allow them time for extra curricular activities rather than wasting their life and time only in travel.

## 2.9.20 Middle School Boundary Public Comments

02/09/2020	Pavan Akkisetty	avspavan@gmail.com	Findley Elem				Hello BSD Committee,My Request: DONOT SPLIT FINDLEY PLEASE. LET ALL FINDLEY FEED INTO STOLLERIn MapC from Jan 30th meeting, if you can avoid splitting RC and SPV, (keep them feed into FO - majority of those schools anyway feed into FO in MapC), entire Findley can feed into Stoller. 2021 numbers say: 99% Stoller capacity and 2025: 104% (Stoller: JW, Sato, Findley). Please look into the Summa/Tag % in this feeding pattern, particularly Findley where 1/3rd qualify for Tag. Thanks,Pavan
02/09/2020	jitur	jrathod81@gmail.com	Springville K-8	Stoller MS	Westview		The current MAP C placing Springville into a island for feeding to Five oaks doesn't make sense.Even if I consider the very least possible disruption, assuming no further bus stops in between there are14 TRAFFIC SIGNALS leading from Springville school to Five Oaks. Also CONSIDER THE ADDITIONAL BUS STOPS IN BETWEEN TO PICK UP KIDS. So with MAP C option a springville student has to spend more than 45 MINUTES(EACH WAY), A TOTAL OF 1.5 HOURS EACH DAY JUST FOR TRAVEL.THE DISTANCE IS 4.5 MILES, THE LONGEST DISTANCE A STUDENT HAS TO REACH MIDDLE SCHOOL.How can you justify that a transportation system making more than 14 traffic signals stops, with additional stops for picking kids, taking around 1.5 hrs or more each day to help reduce transportation costRequest BSD to re-evaluate map C. Why should Springville students have to suffer such hardships. Either include Springville students to Stoller in map C OR have the K-8 reopen for Springville school.below are just the traffic stops, I mentioned above. The other route from NW kaiser road also has 13 stops, but that can't be considered too. We can't expect Springville students to cross the boundaryof an existing Middle school(Stoller) in that way to go to Five Oaks using NW Kaiser Road.
02/09/2020	Prabha Chethan	krchandraprabha@gmail.com	Springville K-8				Dear BSD,Map C is not right plan. Area where walkability is mentioned in Map C is actually not in reasonable walkable distance. It takes 30 mins to walk from those areas from stroller. Its not safe for kids to walk in trails specially in places like Oregon. It always rains or chilly.At the same time its not fair for Springville kids to through under long commute as they are farthest to five oaks when compared to other ES in BSD like Jacob, Findley, Oak hills, Rock creek and Bethany elementary.It also divides 8 ES , which doesn't look good for sensitive kids / young minds. They did go together 5 years and also it is good have neighbors in same school for multiple reasons. It impacts both social and economic emotions.Please treat Springville kids same like Jacob, Findley and other ES kids and provide us Fair and equity to all kids in BSD. Thanks so much for working on this.
02/09/2020	Yamini Nimmagadda	yamini.nimmagadda@gmail.com	Findley Elem				Hello BSD Committee,Findley is one of the best schools in BSD. The Findley community is relatively smaller community and the close knit ties within this community is what makes Findley a successful school. If Findley gets split fed into multiple middle schools, the success formula gets damaged. Feeding entire Findley into one middle school makes sense. Please keep all Findley in Stoller. Thanks,Yamini
02/09/2020	Preeju Philip	preejususan@gmail.com	Springville K-8	Stoller MS	Westview		WE NEED TO FIND A BALANCE BETWEEN COSTS AND WELLBEING OF KIDS .....The transportation department was asked into this process is all great and needed but Map C ONLY Prioritize COSTS. BSD is a School District , Kids wellbeing should be considered over Total Costs . WE NEED TO FIND A BALANCE . ALSO , PLEASE NOTE THAT SPRINGVILLE TO FIVE OAKS COSTS MORE . But Transportation DID NOT mention that . The data is in sheet that was provided .AT STOLLER MAINTAINING WALKABILITY IS COSTING MORE in terms of MOney and also in NON ECONOMIC terms.If it costs more to send Springville kids to Five Oaks and also puts kids through long unnecessary commute each day , I am lost on why would anybody support that ..?MAP C might work for maintaining walkability in HighLand Park and MountainView WITHOUT disadvantaging other kids then please preserve that area of MAP C .For the North , JW + Sato + Springville (SUMMA MOVED OUT TO A SCHOOL WITH SPACE) will be 88% in 2021 and the ECONOMIC DIVERSITY is BETTER than today . Please consider this rather than severely disadvantaging hundres of kids PLEASE BE OUR VOICE IN THE COMMITTEE
02/09/2020	Aahlad Mallajosyula	aahladm@gmail.com	Findley Elem	Stoller MS	Sunset		I am a Findley parent. I am urging the committee to not split Findley Elementary school. Please don[?]t solve this as a transportation problem or a cost saving project. Once the stated objective is reached (currently both map A and B) please refine the maps prioritizing the overall well-being of kids like keeping friends together and also providing option for kids in walkable zone to be able to walk to neighborhood middle schools. Please don[?]t treat this as an opportunity for cost cutting. The damage done by splitting so many Elementary schools (in map c) will be far worse than the cost savings. Please keep Findley ES together, either in Stoller or in Timberland (with option for current walking zone kids to go to Stoller).
02/09/2020	Prabha Chethan	krchandraprabha@gmail.com	Springville K-8				Dear BSD,Map C is not good for Springville Kids.Stoller MS is only MS to Springville in proximity. It will be longest commute for kids . It is not only longest commute , it is also takes out buffer time from kids in morning times. Kids directly get into class without having time to get refresh or playtime or social time with their friends. IT will be stressful for kids and they might not concentrate on studies with those stressful minds.Please consider these and provide equity to Springville kids. Thanks .
02/09/2020	Ansh	anshul.us@gmail.com	Springville K-8	Stoller MS	Westview		PRO-WALKABILITY and ILLOGICAL COST CALCULATION.... Please check out the calculationTransportation gave us two pages of data in the Jan 30th meeting.The first page clearly shows that SENDING SPV TO FIVE OAKS COSTS HIGHER THAN SENDING ALL OF FINDLEY TO TIMBERLAND.In the second page where the total cost is calculated, BSD multiplied \$455.17 for each student that rides the bus in MAP A and MAP C. So basically it says, no matter how long your commute is , 5 mins or 1hr, it costs \$455.17 per kid?????If we have a map sending SPRINGVILLE TO CONESTOGA, it will cost the same as bussing SPRINGVILLE TO STOLLER? That seems so WRONGBSD has themselves said that long routes are high cost routes. But that is NOT REFLECTED IN THE COSTS CALCULATION.This kind of calculation is PRO-WALKABILITY ONLY. Looks like BSD transportation[?]s main goal is that they DO NOT WANT TO TAKECARE of even one more kid. Dont confuse that with need for busses or drivers, you can clearly see that no maps need more routes or more busses.NON WALKABLE KIDS SHOULD BE EQUALLY WORTHY OF YOUR ATTENTION.
02/09/2020	Satya yarlagadda	satyaprasady@gmail.com	Springville K-8	Stoller MS	Westview		SUMMA is an OPTIONAL program. why are we trying keeping it at stroller at the expanse of other kids REGULAR Education ?given that SUMMA an optional program, if any parent doesn't want his kid to commute long/take bus, he/she had choice to opt for regular education and can still walk to stroller. but REGULAR kids don't have that choice.Please move SUMMA from Stroller to Fiveoaks/Timberland.

## 2.9.20 Middle School Boundary Public Comments

02/09/2020	Bo	200210qb@gmail.com	Springville K-8	Stoller MS	Westview	Springville K-8	Dear committee, I am a parent living in Arbor Oaks. I am writing to say No to map C. Springville is integral part of North Bethany. Attending a school on the other side of hwy 26 daily not only significantly increases the commute time but also significantly increases the safety risk for my kid, for which we as parents will fight everything we can and beyond against it. Stoller should be the neighborhood middle school for springville. Do not isolate springville and do not make it an island. Thanks for your consideration and being fair. Best, Bo
02/09/2020	Prashanthi Yeredla	Prashanthi.yeredla@gmail.com	Findley Elem	Stoller MS	Sunset		Map C splits too many Elementary schools which causes lots of disruption for kids. Some kids may be able to make new friendships easily but there will be few introvert kids For whom making friends will not be easy. The transition from ES in itself would be challenging, losing friends in that transition would make adjusting to the new middle school experience very difficult for these. My humble request is to have Findley intact. If map C is a viable option then please have entire FE go to Stoller and move Summa out of Stoller. Summa is an options program and keeping Elementary intact should be prioritized over Summa. The cost of bussing Summa kids to new Elementary should not be prioritized over keeping Elementary schools intact.
02/09/2020	Jagadevi Chikkalli	jagadevi.chikkalli@gmail.com	Jacob Wismer Elem	Stoller MS	Sunset		Mr Sparks, BSD even though Summa is considered optional, but you can definitely say how many students will be attending next year and from which elementary school. Because they had to write test to qualify. This is not applicable for optional schools. So in this case you can't 100% equate Summa to some optional school say HS2. Summa IS NOT Optional. SUMMA ≠ OPTIONAL Many years data show Summa students are concentrated around Stoller school. Moving Summa from Stoller doesn't make sense. and REALITY is that 151 Summa students according to Map C can walk to school. Do not give priority to Springville bussed students over these walking Summa students. They should not be punished for being smart students. Please encourage Summa students, their commute time is also important. Their bus commute time is ZERO MINUTES to 40+ MINUTES is not a justice. They are also very much neighborhood students, in fact more than Springville.
02/09/2020	Bharadwaj Wuppalapati	wbharad@yahoo.com	Springville K-8	Stoller MS	Westview	Springville K-8	Dear Committee, This is about putting regular MS education ahead of optional MS programs such as Rachel Carson, Summa, Expeditionary learning. Please consider addressing moving Summa program out of Stoller to avoid disrupting Springville by sending them on the longest commute in the district. As a reminder BSD closed the optional MS program at Springville to make room for ES. This was supposed to be temporary but was made permanent. Thus this community already paid the price of walkability for an optional MS. Springville K-8 can be made regular MS, if BSD can change their decision from making it an ES only. So with several examples where optional programs have been moved to make room for regular MS students we urge you to move Summa out of Stoller. It can move to Timberland or five oaks. By the way I am a Summa parent of 2 kids. Also note: In 2014 BSD made the decision with side notes that Springville would go to Stoller for the existing community and new development around Sato to go to New MS at Timberland. This was to prevent exceeding capacity. Please consider that it is made clear to a new development community around Sato that they would move to Timberland or Five oaks, and NOT Stoller consistent with 2014 plan and promise. We also have heard rumors of builders lobbying BSD to influence these decisions. BSD should not be swayed by lobbying from builders around Sato who are trying to sell homes showing Stoller as middle school. As a community we have already suffered this fragmentation and all the bond measures and tax dollars we paid for have so far created heart burn and anxiety and now we have to fight builders who may be lobbying BSD to reverse previous decisions. This is asking too much of young parents juggling daycare, schools and work schedules. Please be considerate to the majority of the regular middle schoolers and not penalize them in favor of the optional Summa program. Thanks And regards Bharadwaj Wuppalapati
02/09/2020	Sid	siddappa.attur@gmail.com	Jacob Wismer Elem	Stoller MS			Jacob Wismer has lot of Summa students. There are 86 Summa students in Jacob Wismer which is almost 24% of total number. Jacob Wismer is already split between Sunset and WestView feeding. If Summa is moved, this introduces another split to JW. PLEASE DO NOT SPLIT JACOB WISMER IN 3 DIFFERENT WAYS.
02/09/2020	Abhilash Akula	abakula123@gmail.com	Springville K-8	Stoller MS	Westview		MAP-C is not recommended because: 1. It creates Springville island. 2. Springville is way up in north and Fiveoaks is down south. 3. Let's prioritize regular schools over Summa. Move Summa to Timberland. Move SPV to Stoller (regular school). 4. Timberland is right to next to Findley. Let's move Findley to Timberland. 5. More time on bus causes psychological effects on kids - Bullying is directly proportional to time on bus. Less time for reading, exercises, other activities. 6. Parents can not reach school during lockouts, bad weather days. 7. MAP C does not utilize Timberland brand new school (60 million \$) to the fullest capacity. By feeding Findley and Summa, we can use this great asset for BSD overall development. 8. SPV is already impacted due to reduced scope of its K-8 SPV elem operations so let's not be harsh on SPV kids.
02/09/2020	Karen	karenlynnroberts@gmail.com	Springville K-8	Stoller MS	Westview		PRIORITIZE NEIGHBORHOOD MIDDLE SCHOOLS BEFORE OPTIONAL PROGRAMMING: Once a student chooses an optional program they are no longer promised walkability, a clean feeder, or that program being located at their neighborhood middle school. This is the choice they make to attend optional programming. In Maps A & B Jacob Wismer and Sato Summa students will still have the option of attending their neighborhood middle school if they desire, in Map C the general Springville population isn't even given the option to attend their neighborhood middle school so that Stoller can accommodate optional programming. General education students must be assigned to their local middle school BEFORE we determine where optional programming will be held. Optional programming should not be held at a school while neighborhood children are denied access. All efforts to create neighborhood schools and clean feeders should be made before placing optional programming.
02/09/2020	Pradeep Bansal	pkb79@yahoo.com	Springville K-8				Hi, My daughter is currently in Grade 5 Springville school, She is eligible for Suma program. Last few weeks are pretty disturbing that my daughter might need to attend Cedar Park MS which is too far from my place should take around 40-45 min of travel time. We need middle school which is near to my place like Stoller or similar one to cut down on travel time and help her to focus on studies. Thanks, Pradeep

## 2.9.20 Middle School Boundary Public Comments

02/09/2020	Varsha Akula	varshaakula@gmail.com	Springville K-8	Stoller MS	Westview		Please make following changes on top of MAP-C to make it acceptable to all regions within BSD.- Move SUMMA out of Stoller to either Timberland or Five Oaks or Meadow Park. Please prirtizr regular school over SUMMA.- Move Findley to Timberland as they are next to brand new school.- If JW really prefers to go with Findley, please move JW, Findley and Summa program to Timberland.- Provide transportation data for the following:1. Sato to FiveOaks2. JW to Timberland3. Findley to Timberland- More time on bus causes many psychological effects on kids. PI do not send the kids from north most school all the way south - 1 hour 20 mins commute every day given traffic & amp; construction (realistic times, not theoretical numbers). It takes 20 mins just to reach Westview from Springville so Fiveoaks should take double the time during peak traffic morning/evening times.
02/09/2020	Abhilash Akula	abakula123@gmail.com	Springville K-8	Stoller MS	Westview		SPV is an integral part of Bethany. This is reason, we call this region as North-Bethany.The kids go to several activities in Bethany neighborhood. Taekwondo, After classes, Shopping, Robotics etc.In an idealistic world, BSD should have constructed a middle school near North Bethany.For whatever reason, Timberland is built. It's a brand new , state of the art facility with latest technology. Findley happily wants to move to Timberland given Summa program at Timberland. Summa is an options program, admissions are probably less than 20% general population, Today Summa is mainly represented by Findley and JW, Tomorrow it may change to SPV, Sato as no one can predict about options program - Let's prioritize majority of population - regular neighborhood schools over optional programs.If you move Summa, Findley out of Stoller, the space at Stoller is more than enough to fit Springville. This helps in utilizing space at Timberland too.
02/09/2020	Arta Montero	Arta.pecaj@gmail.com	Rock Creek Elem	Stoller MS	Westview		Please know that Rock Creek cares. It's been a long process and people may not be commenting every day as some of the other schools and I am hoping that the decision will be fair and does not depend on the number of comments entered. We have same dreams for our kids and we as well want the best for them and we all know that going to Five Oaks without two northern neighbors is not fair to us. Other schools are not willing to accept this and I think we being reasonable and have given up enough
02/09/2020	Jim Boydston	james.boydston@frontier.com					My family and I strongly support Map C. We want children in our neighborhood to be able to walk to school, and Map C also allows for the best equity and diversity. It makes so much sense to have our children go to Timberland and then to Sunset High School. Please, please please approve MAP C.Thank you.James Boydston
02/09/2020	Hainline	loucarrie@hotmail.com					Hello,My family and I strongly support approval of MAP C. I am an educator and know that it is so important for children to be able to walk to school with their friends and family if possible. Map C allows this. Map C allows allows for a better balance of diversity among students. PLEASE approve MAP C. It seems to make the most sense for the most people.Thank you,Carolyn Hainline
02/09/2020	Abhilash Akula	abakula123@gmail.com	Springville K-8	Stoller MS	Westview		General advise on future committee formations:- Choose members from South schools when discussing Boundary issues of North & Vice Versa. Make it a practice and a rule going forward. This really helps in taking decisions that are good for overall BSD, not only for one region.Please correct the transportation data. It takes good 20 mins to reach Westview from SPV during busy times. Fiveoaks will take much longer time. Always use worst case data , not best case numbers. Mean of a data set does not reflect the entire data. We have other measures such as Variance, Standard Deviation to correlate the data.Similarly request transportatio data for other schools (JW Sato Findley) to Timberland & amp; Fiveoaks.I did not criticize any one - These are generic inputs. PI post my comments so others can read.
02/09/2020	boydston	james.boydston@frontier.com					It is best for our family and for all the children in our neighborhood if you approve MAP C. We strongly support the approval of MAP C. Thank you.
02/09/2020	Abhilash Akula	abakula123@gmail.com	Springville K-8	Stoller MS	Westview		<a href="https://www.citylab.com/life/2019/05/high-school-commute-drive-sleep-exercise-children-teens/588850/">https://www.citylab.com/life/2019/05/high-school-commute-drive-sleep-exercise-children-teens/588850/</a> Few data points from above link for quick reference:- Each additional minute of commuting is associated with an even greater 1.3-minute reduction in sleep. To put that in perspective, if one student had a 10-minute commute, and a second had a 30- minute commute, the second student would get an average of 26 minutes less sleep.- Students with commutes of fewer than 30 minutes got as much as an hour and 15 minutes more exercise than those with longer commutes.- The extra time spent commuting must come from somewhere, and unfortunately it appears that the activities that students are most likely to sacrifice are precisely those with important consequences for their physical health: exercise and sleep.- Reducing commutes to school would not only take pressure off our already congested roads, it would provide a big boost to the health and wellness of America's teens. Other points to consider:- Increased Bullying on schools bus- Increased Phone usage on school bus, Social networking etc.
02/09/2020	John	johnmichaelroberts11@gmail.com	Springville K-8	Stoller MS	Westview		PROTECT SPRINGVILLE FROM BECOMING AN ISLAND: Just as you have done for every other school within the district, please protect Springville from becoming an island. Nearly the entire Springville community lives in the most northern district boundary. While Sato runs north to south with their building located at the northern tip of their boundary, almost the entire Springville population (less roughly 75 students living at a satellite location with the boundary) is concentrated north of Springville Rd. This means Springville comprises the greatest number of students living in the northern most point in the district. Sato's boundary runs alongside us from north to south, then envelops us along our southern border (Springville Rd). To the west and southwest of Springville are PCC's campus, 7 Dee's Nursery, farmland, and a shopping center. This makes Sato the ONLY contiguous neighborhood for nearly ALL of Springville. Splitting Springville from Sato leaves Springville without a single contiguous neighborhood attending middle school with them. It creates an island of Springville and necessitates Springville traveling THROUGH the Stoller boundary (down Kaiser/Bethany Blvd) or down what ODOT has labeled a High Crash Corridor (NW 185th from Springville Rd running south) in its study of most dangerous roads in the Portland metropolitan area. We beseech you, DO NOT MAROON SPRINGVILLE and require that they travel either THROUGH Stoller's boundary and PAST Stoller Middle School or down one of the MOST DANGEROUS ROADS IN THE PORTLAND METROPOLITAN AREA. When alternatives exist to prevent these atrocities, do what is right and protect Springville from this fate. *The High Injury Corridors & amp; Intersections Report can be found at oregonmetro.gov.

02/09/2020	Abhilash Akula	Abakula123@gmail.com	Springville K-8				Let's not make Springville an island ! Pl allow it to attend nearest middle school Stoller.Move Summa and Findley to Timberland ! It's time to prioritize regular classes over options programs. Increased commute to Fiveoaks has many side effects on 500 plus kids so pl understand !
02/09/2020	Jagadevi Chikkalli	jagadevi.chikkalli@gmail.com	Jacob Wismer Elem	Stoller MS	Sunset		Please do not split Jacob Wismer.There are 23% of Summa students in 2019 and more in coming years.It will be a split of JW if Summa moves out of Stoller.
02/09/2020	Sireesha	Sireesha.pisipati@yahoo.com	Findley Elem				Please consider walking maps when making the decision. My kids go to findley. We live within a walking distance from stoller. The only reason we bought a house close to stoller is for my kids to walk to school, getting some exercise fresh air, build relations. Not so that they will be pushed out to some other school to which they have to take bus and sit with a phone. Kids can walk home after any after school activity without needing parents to come in the middle of work to pick up kids frm school and drop them home. Please consider solving north bethany school problem by building a school in north bethany so their kids can walk to school. Do not penalize communities that have stabilized for decades to solve their problem. This only extends the problem to more communities and does not really solve stoller over crowding problem. Llease use tax dollars the right way. North bethany is continuously growing. Please find a temporary solution for them and long term build a school in north bethany. Also please note that about 185 kids in Summa program are within walking distance of stoller. Moving summa out of stoller will only take a lot of them on a bus to timberland. Please keep walking kids in stoller whether it be regular or Summa program. Please support green Portland.
02/09/2020	Sarah Gradis	sarah.e.gradis@gmail.com	Oak Hills Elem	Meadow Park MS	Sunset		As a new member of the Beaverton Community and as a Mom with a soon-to-be kindergartener I had a lot to learn about the district, the community, and the schools. I have spent the last few months and especially the last couple of weeks attending the meetings, digging deep into the data and the maps, talking with friends and family across the district, and reading the comments. There are some commonalities expressed by everyone I talk with: keeping communities together is their very top priority. I appreciate there are other objectives with the current process and many factors that add complication. At the very first meeting we were presented with the two main objectives: 1. Fill the new middle school, Timberland, and 2. Alleviate the overcrowding at Stoller. We sat at tables with huge maps, pens, some data, other community members and asked to start with our neighborhood--you asked us to provide you with information only neighborhood members would know. Things like which adjoining neighborhoods are more tightly knit, walking paths perhaps not easily seen on the big maps, other natural boundaries that might separate neighborhoods,etc. I realized that my neighborhood of Oak Hills gets separated for high school and that there is a huge problem; there are a very small number of Sunset bound kids at the middle school. I have listened to multiple neighbors discuss how difficult this middle school to high school transition is for their kids who enter Sunset knowing only a few other kids and meanwhile the other freshman had formed social groups from elementary and middle school, circles that have been really difficult to penetrate even for the outgoing football standout. I cannot imagine how hard that must be and at such a pivotal and stressful time in these kids lives. It puts undue stress on them as well as their families and therefore their communities. It is the opposite of what I believe community should be. We are part of the Sunset community, the greater Cedar Mill Community and we need our students attending school with their community; with other students bound for Sunset high school.Across the district I hear the same thing--everyone wants to attend middle school with lots of other kids bound for the same high school. So this sense of keeping communities in tact and cleaning up the feeders is incredibly important for everyone.As I talk with friends across the district and I read the comments I find these common threads:Map A is overwhelmingly favored across the district, especially with my friends in the South Beaverton area. It cleans up the feeders such that no middle school splits into more than 2 high schools. For my neighborhood it means each side of Oak Hills would attend middle school with students bound for their respective high schools. Meadow Park middle school will have plenty of engaged families. Furthermore it meets the criteria put forth that first meeting: it fills Timberland and relieves the over enrollment issue at Stoller for 2021. Finally, Map A honors the Policy JC factors and upholds the ideas put forth by the Middle School Principles.Map C on the other hand saves the most in transportation cost but in so doing creates unnatural splits across the entire Beaverton community. From Scholls Heights to Copper Mountain and Sexton Mountain to Oak Hills and hugely with Springville. For my neighborhood, Sunset bound Oak Hills students would be isolated with very few other Sunset bound students. This may be the easiest fix as the small number of Sunset bound Oak Hills kids could easily accompany Terra Linda and the other Sunset bound neighbors into Timberland. However the other splits are much more difficult to reconcile. Highland park maintains a 3 way split from middle school to high school with very small numbers bound for Beaverton (13%) and Southridge (18%) high schools. The boundaries have been adjusted into North-South travel boundaries, however most communities straddle this new divide. Furthermore Map C does not fill Timberland (74% and 75% capacity in 2021 and 2025 respectively) and it does not relieve the over enrollment issue at Stoller (100% and 106% in 2021 and 2025 respectively). Map C does not honor the Policy JC factors nor uphold the ideas put forth by the middle school principles. Saving on transportation costs surely does not supersede the overwhelming plea from Beaverton School District families to foster supportive communities. Please consider Map A largely as it is, the very best for us all.Many thanks
02/09/2020	Gayathri	gayathri.psatheesh@gmail.com	Springville K-8	Stoller MS	Westview		I live in arbor oaks community. It would really be good if our kids could go to stroller instead of five oaks.. five oaks is a big commute for us and it would make our kids lives harder..
02/09/2020	Gauri Trivedi	Gauritri@gmail.com	Springville K-8	Stoller MS	Westview		Mr.Sparks & Committee Members,Map C doesn't work for many schools from utilization point of view. Timberland is underutilized at 74% while Highland Park and Meadow Park go over 100%. Worst of all, overcrowding at Stoller remains at 100% so no relief there too. Such a waste of number of resources! All this while making a huge deal about transportation costs. What about the added costs arising out of improper utilization of our schools ?
02/09/2020	Meenakshi Dewan	meenakshi_dara@yahoo.com	Jacob Wismer Elem	Stoller MS	Sunset		Dear Committee members,Please don't split JW summa and non summa kids!! Please keep summa at a Stoller! We need Summa at both Stoller and Timberland!! If you consider Map A.. SPV n Sato will feed west view and only a subset of JW non summa kids will feed Sunset and they will have no friends other than the East JW feeding Sunset!Considering Map A will bring this same heated discussion on the table once AGAIN in less than 5years considering the growth in North Bethany!! The commute time for SPV to five oaks is comparable to Findley to Timberland!!Map C for economic diversity!Map C for feeder patterns!Map C for Walkability!Map C for BSD budget!!
02/09/2020	Sami	Sainalamalpu_1@gmail.com	Findley Elem	Stoller MS			Hi,Last year my son went to Kindergarten at Findley, and found his best friend there.When he went to the first grade one year later, he found that his best friend was now in a different classroom.My son cried to me many times saying that he looks forward to the recess periods where he can still meet his best friend.If young kids get THIS distraught being separated by a CLASSROOM, can you imagine how big an impact it will be when their friends - whom they have grown up with for 5 years - will now go to a different middle school?Please do not do this. You are not breaking up a school, you are breaking up young kids' hearts.Please do not split Findley, or ANY school for that matter.

02/09/2020	Jonny	Jonnykim_@yahoo.com	Findley Elem	Stoller MS			I am not sure if BSD realized when they released a middle school boundary school map optimized based on walkability and transportation cost. Unknowingly BSD has sowed a very deep seed of divisions among the people who have been neighbors and friends for many years. Although in each meeting the BSD advisory committee stresses on equity, in reality they have initiated a social class division based on walkability to middle schools. This map has created a class of 'haves' (walking) and 'have-nots' (bus to school) among the middle school population. Suddenly those who can 'walk' to school by (BSD definition) feel like the neighborhood public school is almost like a personal property. They feel they have more rights to the school, conveniently forgetting that these schools were built and maintained by public money and every parent in the schools have contributed through tax dollars irrespective of distances, not to mention the volunteer hours. BSD through this walking optimized map made anyone who takes a bus to schools look inferior in the eyes of their neighbors. Neighbors who are clamoring for walkability as the main reason to stay with the middle school conveniently forget that they may need to be bussed during their elementary and high-school days. Small communities are getting torn apart by this types of irresponsible acts by BSD's plan of trying to save a transportation dollars. For the sake of common good and to remove the division among public, BSD should immediately rescind the map. They should focus on friendship development among kids and not sow the seeds of divisions.
02/09/2020	Arta Montero	Arta.pecaj@gmail.com	Rock Creek Elem	Stoller MS	Westview		I support any splits including Rock Creek and please split as long as everyone is academically balanced. I think that all this boils down to academic balancing at this point. I would be willing to bet a lot of money that everybody would be flying to Five Oaks if Five Oaks was rated a 8 or 10. At this point I am literally willing to go to China as long as the school is academically balanced given the options left. I bought a house in November 2019 (three days before all the mapping process started) and the only reason I bought in Rock Creek was not to split my kids. Now I realize that a lot of my daughter friends are considering option schools or private school and was a mute point for me to consider at this point. Please split but please ensure that there is a reasonable balancing from an academic standpoint for everyone. I am hoping that we all understand what is a good and bad deal and please try to balance that among all regardless of who has the most comments because we all care, but it is hard not to give up.
02/09/2020	Mahesh mudigonda	mahesh.mudigonda@gmail.com	Springville K-8	Stoller MS	Westview		Dear committee, I hope you all could see through the requests of each school and prioritize having regular students attending their assigned middle school over prioritizing SUMMA or any other optional program in a school. Accommodate neighborhoods with reasonable commute to the middle schools before accommodating options school kids in a school. Please accommodate Springville kids before SUMMA kids at Stoller.
02/09/2020	Madhusudhan Rangarajan	Mrangar@yahoo.com	Springville K-8				ON PRIORITIZING WALKABILITY: Dear committee, Prioritizing walkability is great, but not if you railroad Springville to maintain walkability for an option program like Summa at Stoller. That would violate JC policy on neighborhoods proximity for Springville kids.
02/09/2020	Sasi Madhira	sasimadhira@gmail.com					Dear Committee Members, I am opposed to MAP C as it is unfair to the SPRINGVILLE community, making it into an ISLAND. If Springville is sent to Five Oaks, kids have to be bused or driven 45 minute commute each way, 4.5 miles through a HIGH INJURY CORRIDOR & INTERSECTION area of 185th Avenue, when this situation could be avoided by sending SPRINGVILLE children to STOLLER, a closer middle school and is currently the only middle school option for Springville. Regular middle schoolers should be prioritized rather than the SUMMA program. This is an OPTIONS program and parents know what they are getting into. If they can't sacrifice commute time to drive or take the bus to another nearby middle school, they should choose their regular school. It is such a double standard to consider the walkability of one particular group (in an OPTIONS program) while being okay with sending SPRINGVILLE community's children on a 1.5-2hour commute each day, when they have a closer middle school and ONLY middle school STOLLER, that avoids a busy and high injury intersection. Will the longer commute also mean a later start to the school day? Will the kids have to stay longer in school to make up for that? Then they will miss their afterschool enrichment activities, have lesser study/homework time, rest and family time. Working parents have to scramble for pick ups as their neighborhood afterschool programs do not pick up in the FIVE OAKS area as it is clearly too far away. FILL Timberland, choose regular schools over Summa options programs. The burden of a wrong Timberland school location should not fall only on the Springville community and it should be shared by everyone. Thank you for considering these points to create a fairer boundary map for all.
02/09/2020	Abhijit Singh	ajsingh.singh@outlook.com	Jacob Wismer Elem	Stoller MS	Sunset		Growing up one of my most fondest memories was to walk/bike to school with friends. I'm looking forward to my son and daughter to do the same. For that to happen please make sure that kids have a continuum of friendship going from Stoller to Sunset. In light of that please consider Map C (Jacob Wismer at Stoller Middle School and Summa)... it minimizes isolation in high school and maximizes walkability and avoids over crowding in Stoller in the next 5 years.
2/9/2020	R Ramakrishnan	rramak@yahoo.com	Jacob Wismer Elem	Stoller MS	Sunset		According to the BSD website, SUMMA program provides a differentiated, challenging curriculum that meets the cognitive, emotional, and social needs of highly gifted students, while being sensitive to their developmental level so students are encouraged to reach their full potential. Maps like Map A which move SUMMA out of Stoller will have detrimental effects for ALL kids. 1. Map A has Jacob Wismer only feeding into Sunset. 23% or 86 of Jacob Wismer kids were in the SUMMA program. Even in map C this ratio will be just as high as there is a high number of SUMMA kids within the walkable range of Stoller. Moving these SUMMA kids off to a different school will mean fewer familiar faces when kids go to high school. 2. Having programs like SUMMA sets a high bar for ALL kids. SUMMA and regular kids do interact in recess and when walking to school with conversations of what happens in different classes is bound to drive curiosity and action in the regular program thereby benefiting the entire school. 3. As a parent whose kid has qualified for SUMMA, a program outside of Stoller is just not appealing both for me or my kid. I strongly request that BSD and the advisory committee keep SUMMA at Stoller and work with map C. There is a small portion of Springville (~70 kids) in the Stoller boundary in map C. Moving these kids with the rest of their elementary school will address the capacity at Stoller keeping walkability, a high quality SUMMA program and stronger high school feeder pattern in place at Stoller. It will continue to provide the opportunity for the kids to realize their full potential and not drop out of the program if they are sent elsewhere. Please keep the SUMMA program at Stoller.



2/9/2020	Bandi	Email.sweredd@gmail.com	Jacob Wismer Elem	Stoller MS	Sunset	ISB	Dear Committee members,Please don't split JW summa and non summa kids!! Please keep summa at a Stoller! We need Summa at both Stoller and Timberland!! If you consider Map A. SPV n Sato will feed west view and only a subset of JW non summa kids will feed Sunset and they will have no friends other than the west JW feeding Sunset!Considering Map A will bring this same heated discussion on the table once AGAIN in less than 5years considering the growth in North Bethany!! The commute time for SPV to five oaks is comparable to Findley to Timberland!!Map C for economic diversity!Map C for feeder patterns!Map C for Walkability!Map C for BSD budget!!
2/9/2020	Bandi	Email.sweredd@gmail.com	Jacob Wismer Elem	Stoller MS	Sunset	ISB	Dear Committee members,Please don't split JW summa and non summa kids!! Please keep summa at a Stoller! We need Summa at both Stoller and Timberland!! If you consider Map A. SPV n Sato will feed west view and only a subset of JW non summa kids will feed Sunset and they will have no friends other than the west JW feeding Sunset!Considering Map A will bring this same heated discussion on the table once AGAIN in less than 5years considering the growth in North Bethany!! The commute time for SPV to five oaks is comparable to Findley to Timberland!!Map C for economic diversity!Map C for feeder patterns!Map C for Walkability!Map C for BSD budget!!
02/09/2020	Sudeshna Ganguly	tubaiin24@yahoo.com	Jacob Wismer Elem	Stoller MS			Hi BSD and Committee members - I am a JW SUMMA parent and want to let you know that I support Map C which keeps SUMMA in Stoller. My daughter is scheduled to start middle school next year and if you split SUMMA she has to go to a different school. The fear of going to an altogether new school is already frightening her as she will be missing many of her friends and she is asking why can't she go to the same school where all her friends currently go or will be going. Pls be cognizant to these facts and don't split SUMMA from normal JW students. Thanks for your understanding.
02/09/2020	Vinod Kulkarni	vkpkulkarni@gmail.com		Stoller MS			MAP C DOES NOT SOLVE ANY OF JC OBJECTIVES !!1) At 75% capacity utilization, this proposal does not feed Timberland adequately. This is a complete waste of tax payers money !2) With Stoller at 100% permanent capacity utilization, it does not solve the 90% permanent capacity objective that as a community we have been obsessing about for the last 3 months ! 3) By keeping Summa, an options programs, at Stoller and creating an island out of SPV by sending them South on a 10.2 mile round trip, it violates the concept of neighborhood proximity and accessibility.4) It gerrymanders school boundaries, cherry picking areas to make student composition look good on paper but violates BSD policies of feeding at least 3 full neighborhood schools to a middle school ! MAP C exacerbates the problem of not having rationale boundaries in the school district !I have posted simple fixes to this Map in two separate comments and hopefully committee takes a look at those recommendations. Thank you !
02/09/2020	Akshita	agarg115@gmail.com	Jacob Wismer Elem	Stoller MS			Dear committee members,Map C works the best in this present scenario. If we keep SPV and Sato with Stoller middle school, after 5 years we will again face the situation of over crowding. Commute time of SPV to 5 oaks is comparable to Findley to Timberland. If we look at the over all picture Map C helps with walkability, economic diversity and feeder patterns.Please we want Summa at both Stoller and Timberland. Splitting Summa students will have them loose their friends at high school. Moreover the Summa kids who can walk will be bused to Timberland and this will be a dent in the bsd budget.Thanks
02/09/2020	Ajay Garg	ajaygarg1980@gmail.com	Jacob Wismer Elem	Stoller MS	Westview		Dear MS Committee Members,Please move forward with map C as it maintains feeder patterns, economic diversity, and walkability. Additionally, BSD's budget will be optimally utilized. Map A fails in all fronts.Thanks.-Ajay
02/09/2020	Karun	arun_koroth@yahoo.com	Springville K-8	Stoller MS	Westview		MAP-C OVERBURDENS Springville students with excessive travelling time, reduces time for extra curricular work and increases transportation costs. Why should Springville students travel MORE THAN 1.5 hr each day and TOO THE MAXIMUM DISTANCE OF 4.5 MILES to reach a school. Also in MAP C, Springville students HAVE TO HOP AROUND 14 TRAFFIC SIGNALS, 2-3 schools (middle and high schools) and multiple school bus stops in bewteen to reach Five Oaks.- Move Springville back to Stoller- Move all walkable Findley to Timberland- Move JW, Sato and Springville SUMMA to Five Oaks
02/09/2020	Abhay Nilakhe	abhaynilakhe@gmail.com	Springville K-8	Stoller MS	Westview		Hope BSD will make an impartial decision to keep springville students in the vicinity than sending them away causing long school bus commute. It will likely cause traffic as parents will try to reduce child commute time by driving them over. Looking forward to an intelligent and impartial decision. Thanks!
02/09/2020	Hsien-kai	hkhsiao@umich.edu	Jacob Wismer Elem				Dear committee members,I would like to remind you to keep the objectives of the boundary adjustment in mind in the waves of base-less claims from SPV community regarding Map C option. SPV commute time is impacted by map C but based on BSD field data, it is only 4-5 mins impact, not what they claimed 45-1 hour one way. Map C really is the best overall balance option for all schools in BSD: best walkability index, lowest BSD transportation cost, better MS-HS feed pattern ( especially SPV and RC kids benefit this greatly), no more Stoller overcrowding ( keep SPV in Stoller will just overcrowding SM in 2-3 years) and good utilization of new TL capacity.Map A is just not acceptable, which makes all e above consideration worse. I know SPV community is not happy about map C but if they can take a step back and really look at data and numbers, they will realize it is not that bad after all.
02/09/2020	Sharon Zell	sharonzell@yahoo.com	Rock Creek Elem	Stoller MS	Westview		This boundary process has been needlessly difficult and stressful, especially for those of us affected by the process. It has created an enormous amount of animosity between communities and within communities. It has been awful all around,I am commenting because Rock Creek, as a relatively small school, stands to lose a lot in the process. Because our community is small, we do not have the ability to flood the comment board or take up all the space in the room at the meetings. We have been told that these factors matter—that our lower comment numbers mean committee members think we are not involved or we do not care. Nothing could be further from the truth. The committee cannot in good conscience move Rock Creek to Five Oaks with no Northern partner school. Map A is an absolute travesty for our community. As a community, we have accepted that Rock Creek, as a whole school, will not attend Stoller. But EVERY other school that feeds to Stoller gets a significantly better experience with Map A—other than Rock Creek. You cannot change the boundaries for a middle school and have every other school get the same or better, while only one school—one of the smallest, and definitely the least wealthy—gets sent away, by itself, out of its community. It is unfair, inequitable and beyond reprehensible.
02/09/2020	James Tu	Jamesnicole888@yahoo.com		Stoller MS			My names is James Tu from Springville CommunityNot supporting Five Oaks Middle SchoolMy address is 16944 NW Tristan St Portland OR 97229My cell number 503-863-9486Please email or call for any questionThxJames Tu

02/09/2020	Pooja	Pooja928@gmail.com	Jacob Wismer Elem	Stoller MS	Sunset	ISB	Dear Committee members,Please don't split JW summa and non summa kids!! And help keep summa at Stoller! We defibatwly need Summa at both Stoller and Timberland!! If you consider Map A.. SPV n Sato will feed west view and only a subset of JW non summa kids will feed Sunset and they will have no friends other than the west JW feeding Sunset!Map A will bring this same heated discussion on the table once AGAIN in less than 5years considering the growth in North Bethany!! The commute time for SPV to five oaks is comparable to Findley to Timberland!!Map C has so many benefits for the kids.. the map brings economic diversity is better for feeder patterns, Map C is best for Walkability! And overall best for BSD budget!!
02/09/2020	Shih-Hung Chen	holden0610@gmail.com					Hi, I found some of the proposed boundary does not make much sense to me. Some of the proposal have a small pocket of walk-able zone and a separate zone which is far away from the school. I feel those students in the far away zone will spend more time in commute than necessary. I would prefer school take students based on the home location and capacity.Shih-Hung
02/09/2020	Jagadevi Chikkalli	jagadevi.chikkalli@gmail.com	Jacob Wismer Elem	Stoller MS	Sunset		Map A will fail in solving the overcrowding at Stoller in few years.Sato and SpringVille both are overgrowing communities, any school cannot fit both the communities without exploding.Its a humble request to not to keep SpringVille at Stoller.I am sure we cant have another boundary adjustment meeting to solve overcrowding at Stoller.To keep this as LONG RANGE planning, move SpringVille to Five Oaks as per Map C.
02/09/2020	Rohini Uthra	Rohiniuthra@gmail.com	Springville K-8	Stoller MS	Westview	ISB	Map C is clearly a bad choice for Springville students. Making them go thru a 45 minutes commute morning and evening on a busiest route is beyond comprehension when they can commute to Stroller in less than 15 minutes. My commute to work is close to 50 minutes and it adds stress and definitely has impacted my health as well. I cannot think of my daughter having a similar commute to school. It robs them of their precious time especially when there is a better option. Hope BSD makes the best decision that treats all BSD students with equity. Thank you.
02/09/2020	Aditi Gadre	gadre.aditi.k@gmail.com	Rock Creek Elem	Stoller MS	Westview		Map C !Map C !!Map C !!!It is the map with most \$\$ savings, adding economic social balance.Transportation \$\$ savings means adding Teachers to classes! Thanks BSD for doing a great job!!
02/09/2020	Greg Pfeiffer	dapfeiffers@frontier.com		Cedar Park MS	Sunset		Please make the responsible choice by selecting working map C of the latest middle school long range boundaries plan being reviewed 2/13/20. Our kids should attend the schools in their neighborhoods and build a sense of community and pride of their surroundings. Busing our kids to schools which they have zero attachment to is just plain wrong. Allow our kids to make lasting friendships and memories with neighbors and families within the community in which they spend time and pay taxes to improve.
02/09/2020	Vijay	vijay.jayabalan@gmail.com	Springville K-8				Dear Committee members,I strongly believe that Map C will give a tremendous hindrance towards the learning ability of the students. As per Map C, students need to take the longest bus route making their minds wander than focus on their studies. Also the students will get easily tired before even their day begins.I commute around the same time in the mornings. The traffic in the 185th will be horrible and it will take approx 20 mins in car just from Springville road and 185th intersection to the ramp to hwy 26.Personally, my kid has a medical issue where she cannot go in a bus for more 15 mins or so (without any stops). She gets nausea and vomits. She always take a sickness bag even for her field trips currently. Me and my family are very concerned about Map C. I think moving SUMMA to Timberland will be the best option. Springville students can continue to go to Stoller so they can enjoy the benefits of living under Beaverton School District. Thank you.
02/09/2020	Jyothi	Nagajyothi.cse@gmail.com	Findley Elem	Stoller MS	Sunset		One of the committee members supported Map C and she mentioned her reason for supporting it is that Terralinda, cedarmill and Bonny slope are tight knit, so she wants to see them going to school together. Thats a very good consideration, but did committww notice that Findley ES along with few other ES are split in Map C? I m hoping if committee starts with Map C, please consider eliminating splits for FE and other ES. When its good to keep different schools in one community together, it is more important to keep ES feeding to one MS , Especially wheN entire Findley goes to same HS. There is no logical sense in splitting Findley while feeding to MW
02/09/2020	Aditi Gadre	gadre.aditi.k@gmail.com	Rock Creek Elem	Stoller MS	Westview		Map C !Map C !!Map C !!!It is the map with most \$\$ savings, adding economic social balance.Transportation \$\$ savings means adding Teachers to classes! Thanks BSD for doing a great job!!
02/09/2020	Varun Juneja	vjuneja1@gmail.com	Jacob Wismer Elem	Stoller MS			Dear Committee members,I would like request that don[?]t split JW summa and non summa kids.Please keep summa at a Stoller, I believe we need Summa at both Stoller and Timberland.This is a better way since it develops a good feeder pattern.Map A is not the right choice as SPV n Sato will feed west view and only a subset of JW non summa kids will feed Sunset and they will have no friends other than the west JW feeding Sunset.I believe MapA is not a long term solution and will bring this discussion on the table once again in less than 5years considering the growth in North Bethany.The commute time for SPV to five oaks is comparable to Findley to Timberland!!On the other hand Map C supports the following:1. Economic diversity2. Feeder patterns3. Walkability4. BSD budget
02/09/2020	Chandana	Chandanabvrl@gmail.com	Jacob Wismer Elem	Stoller MS			Please keep Summa JW students in Stoller MS.
02/09/2020	Srinivas	annamaraju@gmail.com	Jacob Wismer Elem	Stoller MS			Please include all JW students to Stoller MS.

02/09/2020	Jennifer Lynott	jennifer_lynott@yahoo.com	Terra Linda Elem	Cedar Park MS	Sunset		<p>Middle School Boundary Committee:Our family is advocating for the district selecting Map C for the middle school boundary adjustments. Map C is the best choice for many reasons. 1- Map C provides the best option for kids to stay with their neighboring communities. Kids play sports and participate in other activities with the kids in their communities/neighborhoods. Friendships have been made with kids from their neighborhoods and it would be beneficial for the friends to stay together for middle school. Middle school is a time for exploration and discovering who you are as a person. Having a good solid base of friends is especially important during this time of growth and development. 2- Map C provides the best opportunity for the largest portion of kids to be able to walk/bike to school. My son has the option to ride the bus to his elementary school but he chooses to ride his bike every day, rain or shine. Being able to ride your bike or walk to school is good for so many reasons. Our society as a whole has a significant problem with obesity. Adding in daily exercise like walking or riding a bike to school can help teach kids the good healthy habits of exercise. Exercise is also beneficial for mental health. Exercise gets the blood flowing and thus better prepares kids for learning and the long school day of sitting in a classroom. Walking/biking home from school is beneficial to help to clear your mind and transition from school to home life. If there were stressors at school you can get a fresh start before you get home.3- Map C has the fewest kids riding buses and the fewest number of buses. This leads to lower transportation costs for the district and as a result more money to hire teachers and other vital school staff. More teachers results in lower classroom numbers which benefits all students and teachers! Fewer buses means a lower impact on the environment as well.4- Map C provides the best distribution of socio-economic diversity at the middle schools. We need a fair distribution of students at the middle schools in order to set our kids, schools, teachers and community up for success. Map C best provides this diversity in our middle school communities.5- Map C provides the fewest split feeders when going from middle school to high school. Kids should to continue on with their friends when transitioning from middle school to high school. As this is such a vital transition time for kids it is imperative for kids to have their friends during this ever changing period of time in their lives. 6- Map C provides the middle schools with the best use of build capacities. Schools are more evenly distributed based on student numbers and school capacities. Other maps have schools over capacity in just a few years. Map C is the best option when looking at long term building capacity concerns.Thank you for your time!~ Jennifer Lynott</p>
02/09/2020	Raj	Ananchar1@gmail.com	Springville K-8	Stoller MS	Westview		<p>NO TO SPRINGVILLE ISLAND . PCC Rock creek campus and fields next to Spring ville Neighbour hood have no students . Springville is not presented correctly in Map C . It is actually an island in map C . Please say NO to islands.</p>
02/09/2020	Shauna Rakshe	Shauna.puhl@gmail.com	Jacob Wismer Elem				<p>I am writing in support of Map c. I understand that Springville parents who are afraid of a long bus ride favor map a, but in light of the recent transportation data, the bus ride from springville to five oaks is (if anything) shorter than the ride to stoller. While I sympathize with the desire of springville parents to remain at stoller, this is offset in my mind by the overcrowding guaranteed if both springville and sato feed into the same middle school. I have three children, the oldest of whom is in third grade. If map a is adopted, stoller will be at 118% capacity before my second reaches middle school. Map a is just not a viable longterm option.Map c preserves walkability. It improves equity and feeder patterns across the district. Its pattern of summa programs (at both timberland and stoller) is close to the ideal. And it drastically reduces stoller overcrowding in both long and short term, by sending the two high-growth elementary schools to separate middle schools. Map c is the only map that will fix the middle school mess not just for my eldest daughter, but for all three of my kids. I urge you to move forward with refining map c. Thank you!</p>
02/09/2020	Anu Balu	Anoo_paapu@yahoo.com	Findley Elem	Stoller MS	Sunset	ISB	<p>If we go back to the original objectives of this exercise of reducing overcrowding at Stoller the proposals of keeping growing young neighborhoods still feeding into it seems contradictory and very short sighted. Unless we take into account the upcoming housing, age of population and roadmap changes over the next few years and what it would do the walkability and accessibility we will again be in this situation in less than 2 years. All the maps which keep springville and Sato into stoller do just that. Request that the committee think through the original objective and what we set out to achieve in the first place.</p>
02/09/2020	Aruna Payala	reacharuna@gmail.com	Jacob Wismer Elem	Stoller MS	Sunset		<p>Hello Boundary Adjustment Committee,Thank you for your continued diligence in providing a feasible solution to the challenging middle school boundary adjustment process. Here are my thoughts about Maps A and Maps C-1. Map A does not lead to outrageous commute times for Springville students as is claimed. It is true that it is slightly making worse for some of the students if they go to Five Oaks instead of Stoller. Reading through some of Springville parents comments makes it look like for all of their kids the commute times are going from essentially zero to 2 hours (both ways). This is not a true representation of facts.2. Keep Summa at Stoller as a significant percentage of JW and Sato kids can take advantage of their proximity to their neighborhood school and walk to it. As per transportation secretary this results in significant reduction in transportation cost which is a big win. This cost savings would not have been possible if it is not for less miles traveled and less number of students need to take bus.3. Map C reduces overcrowding at Stoller to the best extent possible. Map A with both high growth areas in North Bethany is not reducing overcrowding at Stoller by the same amount.4. Map A will result in many JW kids being left alone when they move to high school (Sunset). Both Springville and Sato kids will go to Westview. Hence this does not bode well for HS feeder patterns.I know there are a lot of emotions involved but I would strongly suggest checking facts including the ones I am mentioning in this email. I strongly support Map C in view of the facts as I know it mentioned in this email.Thanks,Aruna</p>

02/09/2020	Savitha Srinivasa	savi.perur@gmail.com	Jacob Wismer Elem	Stoller MS	Westview		We live in a community that is in a walkable distance from Stoller MS. My son currently attends 5th grade at Jacob Wismer ES. I am really upset on why/how we parents have to justify which school is closer to our community. BSD should have thought about the growing community in North Bethany before declaring a new school that is greater than 4 miles in distance to the homes. We see that Stoller Middle school is already overcrowded and there is new Elementary School (Sato) feeding into Stoller. I would propose to make one of Springville or Sato as the Middle school or build a new Middle school in growing part of North Bethany, which can accomodate students from Sato/Springville elementary schools. I am shocked to learn that Jacob Wismer school being the the closest neighbor to Stoller Middle is in a threat of being uprooted from feeder schools to Stoller. SUMMA program is available in Stoller. Kids who are eligible for this program are vastly located in Bethany area. It would be a good idea to introduce SUMMA in the new Timberland Middle school and also retain the program in Stoller Middle. If there is not sufficient funding, we can have a fundraiser from the community to enrich these programs.
02/08/2020	S M Sarif Masud	smasudbd@yahoo.com	Findley Elem	Stoller MS	Sunset		Please don't break elementary schools into middle school feeding. Keep Findley together. Thank you.
02/09/2020	Rabia Ishaq	rabiarashid@aol.com	Springville K-8	Stoller MS	Westview		Dear respected AC members. Please provide the transportation data on the following. Jacob Wismer to five oaks, sato to five oaks, springville to five oaks, and Findlay to timberland. That will help understand who is closer to five oaks. As map C suggest splits why not the closest school feed into near by school. That will decrease the commute time and the transportation cost. I strongly disagree with Map C. Where one school is being isolated from rest to their neighbor school and put the burden of long commute. We need to modify Map C. For example take summa to five oaks and move whole Findlay to timberland. That will creat space for springville kids. and also fulfill both objectives. Stoller at 90% capacity and timberland find his feeders. Thanks
02/09/2020	Tejas Rakshe	tejasrakshe@gmail.com	Jacob Wismer Elem	Stoller MS	Westview		Of the maps being discussed right now Map-C looks most reasonable and solves long term crowding problems. It also keeps student transit times moderate to all students. Cedar Mill/Sunset area is an extremely traffic congested area already. Dividing the area the way it is done in Map C avoids creating additional traffic clog spots. Only improvements I would suggest is moving all North Bethany area East of Bethany/Keiser to Sunset HS instead of West View. This is an opportunity to correct the map so that feeder map to Sunset is more logical. West View enrollment has been going up and Sunset going down steadily. This adjustment will fix part if that problem.
02/09/2020	Madhusudhan Rangarajan	mrangar@yahoo.com	Springville K-8	Stoller MS	Westview		Topic: POLICY JC ON NEIGHBORHOOD PROXIMITY AND ACCESSIBILITY :Map C takes Springville and shoves it down to Five Oaks, travelling over a bunch of areas that are much closer to Five Oaks which go to Stoller instead. To add insult to injury, Springville is literally the sole northwestern-most island being sent there with none of the neighboring communities. To rub it in further, the summa option program continues to remain in Stoller, prioritizing the proximity of an option over regular middle school. And in a final twist to the dagger, the Springville summa option is moved 7 miles away to Cedar Park. We have never felt more unrepresented in the Springville community as we did when the committee enthusiastically got behind Map C with no discussion about the travesty I described above.
02/09/2020	Hansini	Hansinip@gmail.com	Jacob Wismer Elem	Stoller MS	Sunset		Dear Committee Members and BSD Administrators, Map C is the most the practical option!!! Keeping Summa and all of Jacob Wismer feeding into Stoller is the best plan. Most of the Summa kids are within walkable distance of Stoller. Let's take advantage of that fact and keep Summa at Stoller, this will also help in keeping the transportation costs down, which in turn will help with the BSD budget deficit. Walking to school is something that my sister and I were fortunate enough to experience. The advantages are numerous. Breathing the fresh morning air and a relaxing walk home after school is priceless. In this day and age when technology and devices rule our children and they do not have ample opportunity to get out of the house and participate in many outdoor activities, walking to school is an activity that they can not afford to miss. So when they have this opportunity available, let's not bus these kids. Map C takes this into consideration. Most Jacob Wimser students already walk to elementary school and let's keep them walking to Stoller, even the Summa kids. Map C will make this possible! Map C also has a good socioeconomic distribution! Map A is NOT practical as it will isolate some of the JW kids feeding into high schools. Success of our students in high school is dependent on academics and on social factors such as a friendship. Map A does NOT take this into consideration, making it not very practical. Map A is a temporary solution and we will be facing this issue of re-crowding again as North Bethany is a growing community. Map A will feed the two largest growing elementary schools into Stoller and this will lead to overcrowding in a few years. So bandaids and temporary solutions that are offered by Map A are NOT feasible. Map C is the most practical option. Keep all of Jacob Wismer in Stoller and that includes the Summa program. Summa is synonymous with Stoller so let's keep Summa in Stoller! I truly appreciate the committee members taking time away from their families to be on this committee to help reach a more permanent solution to the over-crowding in Stoller. I am proud that my children are part of a school district that takes factors such as friendship, walkability and transportation costs into account prior to creating school boundaries. Thanks BSD ! Thank you so much for your time!
02/09/2020	Nitesh Shah	niteshah@hotmail.com	Findley Elem	Stoller MS	Sunset		THPRD has a new plan to build walking trails from Saltzman Rd to Laidlaw Rd starting in 2021. This is the same year that the new middle school boundaries will be effective. Since THPRD is spending lots of money building these trails, these new walking paths must be considered when making the new boundaries. Additional buses and drivers will be required in these times with tight budgets if walkability is not given due importance when considering the new boundaries.
02/09/2020	Halima Khatun	munne_masud@yahoo.com	Findley Elem	Stoller MS	Sunset		Keep Findley Elementary students into Stoller as they are mostly in within walking distance. If you move Findley to different middle school, we would need to bus the kids. I don't understand why BSD would pay that extra expense. While Springville Elementary kids anyway needs bus to Stoller and wouldn't cost BSD extra money to bus them different middle school. Transportation director's data also support this. If Stoller's overcrowding reduction is BSD's goal, then Springville needs to go to different middle school not Findley. Findley community is stable while Springville community is keep growing with new constructions. I hope BSD will make correct decision and will not have middle school boundary adjustment again in couple of years for overcrowded Stoller. Thank you.

## 2.9.20 Middle School Boundary Public Comments

02/09/2020	Hemal Shah	hi_hemal_shah@yahoo.com	Findley Elem	Stoller MS	Sunset		Findley is a mature community where the number of kids goes down every year. This will help reduce the problem of overcrowding at Stoller organically, whereas Springville Elementary school is in a extremely fast growing community that will cause even more overcrowding problems in the near future if Springville is moved into an already overcrowded Stoller Middle school. Splitting elementary school children across multiple middle schools is bad for the kids entering middle school. Boundaries must be drawn considering this fact.
02/09/2020	SM	Shipanmis@gmail.com	Jacob Wismer Elem	Stoller MS	Westview		Dear Committee members, Thank you for spending your valuable time in trying to solve the district's problem that affects all our kids. Please keep all of JW and Summa in Stoller. I support map C. Here are the reasons why: 1- Map C keeps transportation costs low as majority of Summa kids are near Stoller. No need to add buses to take them to Timberland. 2- Our children in Summa from JW stay with their JW friends in Stoller. 3- Keeps proper socioeconomic balance in Stoller. Summa needs to stay in Stoller. Again reiterating the fact that Summa in Stoller was introduced because the majority of Summa kids live near Stoller. That still rings true. Thanks!
02/09/2020	Radha Muddu	radha.m@gmail.com	Springville K-8				COMPREHENSIVE MIDDLE SCHOOL PROGRAM SHOULD BE PRIORITIZED OVER WALKABILITY In Map C, Stoller was filled by using communities which are in the walkable portion of Findley and retaining SUMMA at Stoller. 1. Firstly, many Findley parents have come out to clarify that just because they are in the walkable zone, there are several hurdles that must be overcome before they can walk to school (no sidewalks, steep gradients, bad weather). They would rather go to Timberland as a unified community than be split. 2. Secondly, SUMMA program has been retained at Stoller, which makes no sense. Was Stoller created as a public school for neighborhoods, or as a Options—only school? Why are we prioritizing SUMMA instead of retaining Springville at Stoller? 3. Thirdly, JW community is focused on walkability—why are they doing this, if their regular middle school students are already safe and will be at Stoller? That is because they want SUMMA at Stoller too, at the expense of sending Springville kids to Five Oaks. I am appalled by this—how about showing neighborly kindness? 4. They talk about silly things like Springville will improve Five Oaks ratings—please do not insult any school, w.r.t. their ratings. If Five Oaks was closer to Springville than Stoller is, we would happily go there! Committee members, please understand that Walkability is an obfuscation to actually retain SUMMA at Stoller. Please prioritize regular middle school over Optional programs. Springville's neighborhood school is Stoller.
02/09/2020	Sridevi	sridevi.gullipalli@gmail.com	Springville K-8	Stoller MS	Westview		#RegularMiddleSchoolOverSUMMA .... OPTIONAL, the word speaks for itself, everyone's common needs SHOULD be met before prioritizing special needs (OPTIONAL programs), isn't that how the system should work, isn't that what we call FAIR and JUSTICE?? It seems to not matter to anyone when the BSD's decision is affecting 500 kids against their will, as it is not being discussed thoroughly....we feel so cornered....dear committee members, please consider all Springville parents concerns, when there is way to make it work by making small compromises across the board, why is this extreme decision is being discussed over and over again, our neighborhood and our lives are not going to be same if you move forward with map C as it is.
02/09/2020	Lori Spivey	lorispivey2001@hotmail.com	Rock Creek Elem	Stoller MS	Westview		As a Rock Creek parent, I strongly urge you to abandon Map A and proceed with Map C. Map A produces the most expensive and least equitable result of the two maps the committee is considering. Map A produces a grossly inequitable result for the Rock Creek community in particular. The Rock Creek community would love to stay at Stoller, but we realize that is most likely not a possibility. However, we are strongly opposed to being rezoned to Five Oaks as the only northern school. Asking Rock Creek to leave their northern neighbors, integrate ourselves into an unfamiliar community and then rejoin our northern neighbors at Westview just three short years later (with many new Five Oaks friends zoned to Aloha High School) creates an inequitable experience for Rock Creek families. We strongly urge the committee to investigate the possibility of allowing one or more of our boundary-sharing neighbor schools, such as Bethany or Springville, to join us at Five Oaks.
02/09/2020	Jing	Jxiao03@gmail.com	Jacob Wismer Elem	Stoller MS	Sunset		Please keep Summa at Stoller and the Summa program is a legacy of Stoller. Moving Summa out of Stoller is splitting 23% percent of Jacob wismer kids out of their home community. Imagine for families having two kids one in summa, the other not, what difficulties they have to face? Please keep summa at stoller. Having summa at Stoller and timberline are creating socioeconomic diversity of majority of the schools in the district. Map C is futuristic. With mapA, we will be dealing with an overcrowded Stoller in less than five years. Thank you!
02/09/2020	Gayatri	Gayatri_Thakore@hotmail.com	Findley Elem	Stoller MS	Sunset	ISB	Hello Splitting kids just because of builder got permission, ignoring school for kids. If young kids get THIS distraught being separated by a CLASSROOM, can you imagine how big an impact it will be when their friends - whom they have grown up with for 5 years - will now go to a different middle school? You are not breaking up a school, you are breaking up young kids' hearts. Please do not split Findley, or ANY school for that matter.
02/09/2020	Manan Goel	manan.r.goel@gmail.com					Topic: POLICY JC ON NEIGHBORHOOD PROXIMITY AND ACCESSIBILITY : Map C takes Springville and pushes the kids over to Five Oaks forcing kids to spend time on travel and commute instead of commuting to a closer school Stoller and utilizing their crucial time more productively. Common sense dictates that kids in this neighborhood attend springville followed by Stoller and avoid unnecessary travel and hardships. We sincerely hope that interest of the children take precedence over other matters and sound judgement prevails.
02/09/2020	Deepak Khunteta	deepak_khunteta@hotmail.com	Findley Elem	Stoller MS	Sunset	ISB	Map C serves the need of select few people. My request to the committee is to make a hybrid of Map A and Map C so that it addresses both walkability and no splitting issue. We all understand how important walkability is for the environment but at the same time we need to understand that kids emotional aspect is equally important and from BSD's perspective budget is also very important. If we have to address the three main important issues 1) Walkability 2) Kids emotional health 3) Budget, Map A and Map C neither addresses all the three. Therefore a hybrid of Map A and Map C is required to address optimally all the three issues.

## 2.9.20 Middle School Boundary Public Comments

02/09/2020	James Taylor	jamestaylorpe@gmail.com	Springville K-8	Stoller MS	Sunset		Proximity to Schools is important. It reduces commuting time, enhances sense of community, smiplifies logisitcs in bussing, etc. Option schools are apart from this discussion. I like the cost savings and lower transit time in MAP C. What I don't like are the outliers in B & C. In B it looks like a bad split with Greenway ES students traveling a long way to Whitford vs. walking to Conestoga and in C it's Springville having a really long bus ride to 5 Oaks. C does look to eliminate a lot of travel over HWY 26, which is a good thing. What would happen if SUMMA was relocated to Meadow Park or 5 Oaks and Springville was sent to Stoller? This would reduce bussing overall by the most and eliminate the Springville outlier. I am in favor of efficient transportation. As a springville parent I am very strongly against my children having the worst commute in the district. I don't think any neighborhood should be zoned to that long of a bus ride. Summa can be easily relocated out of Stoller to a more central location within the district and allow Springville (The Northernmost ES) to attend Stoller which could take even more cost off the transportation plans than option C. I believe SUMMA was re-located within Stoller recently proving that it's not difficult.
02/09/2020	Priti Khunteta	priti_khunteta@hotmail.com	Findley Elem	Stoller MS	Sunset	ISB	Map C serves the need of select few people. My request to the committee is to make a hybrid of Map A and Map C so that it addresses both walkability and no splitting issue. We all understand how important walkability is for the environment but at the same time we need to understand that kids emotional aspect is equally important and from BSD's perspective budget is also very important. If we have to address the three main important issues 1) Wakability 2) Kids emotional health 3) Budget, Map A and Map C neither addresses all the three. Therefore a hybrid of Map A and Map C is required to addresses optimally all the three issues.
02/09/2020	Ryan Owen	rjo100@hotmail.com	Jacob Wismer Elem	Stoller MS	Sunset		Dear Sir / Madam, Writing to share my support for Map C which is the only sensible option for both now and also the long-term given the rapid growth rate of North Bethany. No-one wants to repeat this exercise again in another 4-5 years which is what would happen if the entire Sato and SPV districts are moved into Stoller Middle. It is simply not sustainable. Map C also has a plethora of other benefits including ensuring a high percentage of walkable students thus reducing transportation costs; drives socio-economic diversity for all schools and maintains healthy feeder patterns from elementary through to middle and high school. Furthermore, given the sheer volume of students from JW who enter the SUMMA programme then SUMMA should remain am option at Stoller. Of the 86 students currently from JW who are in the SUMMA programme 100% walk to school! Thanks for your considseration, Ryan
02/09/2020	Madhu R	mrangar@yahoo.com	Springville K-8	Stoller MS	Westview		ON WALKABILITY: Let's maximize walkability, AND NEIGHBORHOOD PROXIMITY for regular middle school kids first. For whatever reason, Map C maximizes walkability for the Summa OPTIONAL PROGRAM while throwing a bunch of Springville kids under the bus taking away NEIGHBORHOOD PROXIMITY AND ACCESSIBILITY from them. That is untenable and an injustice that must not be allowed to go forward.
02/09/2020	ShanShan Huang	yellowcoral@hotmail.com	Jacob Wismer Elem	Stoller MS	Sunset		To whom it may concern, I would like to show my support for Map C given all of the advantages it offers against other options:- Maximises walking to school for the area- Reconciles split feeder patterns creating a healthier pathway for all students- Balances student capacity across the district - Improves diversity ratio's across the district Also the SUMMA programme should remain at Stoller or be offered at both Stoller and Timberland. Given the sheer volume of students from the surrounding area who attend SUMMA then it makes no sense to remove this programme from Stoller Middle which is not only convenient but efficient for budget, community and safeguarding students interests. Best Regards, ShanShan
02/09/2020	Prashant Dewan	prashant.dewan@gmail.con	Jacob Wismer Elem	Stoller MS	Sunset		Dear Committee Members and Mr. Sparks, Please do not move SUMMA out of Stoller! It will leave some JW kids all alone to go to Sunset high school! SPV is worried about the supposedly long commute but they will have all those Bus buddies go to west view with them! It's only JW being strongly affected if Summa is moved out as its majorly from JW and Findley area! Considering Map A will split JW in a bad way! West JW non summa goes to Westview (still having friends from Sato n SPV) East JW summa goes to timberland and then sunset along with other summa friends and all of he Timberland friends and the kids from non summa East side JW will go to Stoller and sunset (with NO ONE ELSE) It's not fair for the non summa JW kids at all!! Also, looking at the no's. Stoller will be overcrowded again if you end of considering Map A! Map A is clearly a bad choice!!
02/09/2020	Jane Hoh	Jane.hoh@gmail.con	Jacob Wismer Elem	Stoller MS			Committee members- I urge you to continue to support Map C which ensures the number of students at Stoller at target in the long run while keeping SUMMA at Stoller. Stoller MS simply cannot accommodate students from the growing communities of both Sato and SPV. It is to our students and families best interest to develop a plan that will be sustainable. SPV has been one of top ranked ES in BSD and FO will benefit from the addition of SPV as a feeder school and excel academically. Thank you for your time.
02/09/2020	James Taylor	jamestaylorpe@gmail.com	Springville K-8	Stoller MS	Westview		MAP A is good for Stoller and better utilizes Timberland. Springville being on an island and having the longest commute is not acceptable. Please consider blending A/C to make a better plan and eliminate and unfair travel of our neighborhood.
02/09/2020	Springville Parents	niveditapaul@hotmail.com	Springville K-8	Stoller MS	Westview		Without hyperbole, I'll just say simply that the concerns voiced by several Springville K8 parents regarding their potential move to Five Oaks would result in the longest commute times to and from school across all of BSD - commutes in both directions that will happen at the time everyone in North Bethany is trying to get to or out of US 26. There are only 2 roads that lead to US 26 from North Bethany - 185th and Bethany Blvd. Basically EVERYONE who lives in North Bethany tries to get on those arteries - that includes all the schools affected by this change. It isn't hard to imagine the traffic impact of trying to now add bus routes that seek to cross those interchanges - now and in the years to come as more homes are built in North Bethany. That's common sense, no fancy math needed to estimate commute times. Just drive to and from Tanasbourne at 8 am and 5 pm today and .....QED.
02/09/2020	Cathy	BobK2u@gmail.com	Findley Elem				PLEASE LISTEN TO THE TRANSPORTATION DEPARTMENT Please focus on walk ability to Stoller and it's ok if you have to Split Findley between Stoller and Timberland based on walk ability. We are walking distance from Stoller and would prefer to walk to Stoller.

02/09/2020	Another Concerned Springville Parent	dpakpaul@gmail.com	Springville K-8	Stoller MS	Westview		I don't intend to sound facetious but if the Springville kids are bussed to Five Oaks on the two most congested arterial roads in Bethany - NW 185th and Bethany Blvd, I want Keanu Reeves driving the bus (remember the movie Speed ?). This might be dark humor but in all seriousness, I'm confident almost ALL homes in North Bethany - present and future, necessarily access US 26 every day. Why is it a wise decision to add bus routes from said area to a middle school that attempts to navigate the respective overpasses at rush hour ?
02/09/2020	Radha Muddu	radha.m@gmail.com	Springville K-8				KIDS SHOULD NOT WASTE VALUABLE TIME IN BUSESPlease do not force kids to waste valuable time in buses – we are not talking about options programs, where some kids and parents make the choice to attend a faraway school for their preferred options program. We are talking about letting neighborhood kids attend their neighborhood middle school for a comprehensive program. Otherwise, these kids will be made to choose between time for home work, extra-curriculars or sleep -> none of these are viable options, when there is a clean solution to the problem. Focus on comprehensive middle school first. Then move SUMMA wherever there is availability.
02/09/2020	Radha Muddu	radha.m@gmail.com	Springville K-8				DO NOT MAKE SPRINGVILLE AN ISLANDMap C very cleverly makes the Springville community into an island. The committee has voted on NO TO ISLANDS in the past – they should do this again to Springville.
02/09/2020	Radha Muddu	radha.m@gmail.com	Springville K-8				DO NOT PRIORITIZE OPTIONS PROGRAM OVER REGULAR MIDDLE SCHOOLStoller is a neighborhood school for many communities, including Springville. The advisory committee should work on fitting these communities, before choosing to fill it with SUMMA students.
02/09/2020	Preeju	Preejususan@gmail.com	Springville K-8	Stoller MS	Westview		We have bumped around Rachel Carson and moved it to make space in Five Oaks eventhough it is dependent on some investments in Five Oaks , garden and Oregon Food bank requirements .....It is a no brainer that an options program SUMMA cannot be placed in Stoller which is in a high demand area for regular community middle schoolers..... Are we saying that it is ok to send the Springville Kids who are an integral part of NORTH BETHANY on a horrible commute to Five Oaks everyday just so that an options program can be maintained at Stoller? Please note that The North Bethany kids only have one Middle School , Stoller , at a reasonable distance.... ONLY ONE..... so ignoring them to accommodate an options program is beyond my understanding and fairness. Please do not Put SPV kids one step BACKWARD by cutting their day off in a long commute. They do deserve participating in afterschool activities, sports etc ....We need the committee to stand up for SPV kids and discuss about their issues in the next meeting. EQUITY.... setting up all kids for success
02/09/2020	Minati Madhusudhan	462199@bsd48.org	Springville K-8	Stoller MS	Westview		Dear committee,I am a fifth grader in Springville K - 8 and will be attending my neighborhood middle school, Stoller, next year. I don't think you should send me and my little brother on such a long bus ride to 5 Oaks since Stoller is the only neighborhood school available to us that's close. I love participating in before and after school activities and will not have a chance to do that since 5 Oaks is so far away. Other schools have many nearby options and we do not. Please let Springville go to Stoller. Thank you.
02/09/2020	Chitra Bhoopalan	Chitralavanya@gmail.com	Findley Elem	Stoller MS	Sunset		1. All Findley in Stoller is our first preference 2. Keep it the same - All Findley's walkability to Stoller
02/09/2020	Prassu	Abhithal10@gmail.com	Springville K-8	Stoller MS	Westview		JW , SATO and SPRINGVILLE should feed in to Stoller , move Summa to another school
02/09/2020	Raghav	473976@bsd48.org	Springville K-8	Stoller MS	Westview		I am a 3rd grader in Springville. Map C makes only the northern part of springville go to Five Oaks alone without any other nearby neighborhoods going too. My brother goes to Stoller, and he once walked there, and also bikes there sometimes through the pirate park trail. By putting Springville in Five Oaks, it makes it unfair to Springville. We don't have any other nearby school.
02/09/2020	Alekya	Pedapudi@gmail.com	Findley Elem	Stoller MS	Sunset		Middle school is right around the age where kids are at most vulnerable stage . They need their friends to get along in such a confused stage.Please do not split Findley.
02/09/2020	Raghu	Raghu99323@yahoo.com	Findley Elem	Stoller MS	Sunset		Please do not split Findley as we not just splitting a school but a happy most importantly a healthy community .
02/09/2020	JAYAPRAKASH SHANMUGAM	JAYAPRAKASHNS@GMAIL.COM	Jacob Wismer Elem	Stoller MS	Sunset		Yes to MAP C. About 1/5th ( ~22% ) of JW students are attending SUMMA program. If the SUMMA program moves away from Stoller, it means 4/5th of the non SUMMA JW students when they graduate from middle school to high school will be left alone without any friends in Sunset. Please do not do INJUSTICE to JW kids by isolating them when they start high school at Sunset.
02/09/2020	Anand	krecmech@gmail.com					NO COMMUNITY SPLIT - PLEASE..... - There are 8 community splits in the MAP C....Add more SPLITS in NORTH BETHANY.. SPLITS are NOT GOOD to the community bonding. Keep COMMUNITIES together.Some of NEW SPLITS in MAP C.... None of SOUTH schools are looking forward to MAP C....Springville ESRock Creek ESFindley ES
02/09/2020	Rudhrakumar Venkatesan	venkatru@gmail.com	Findley Elem	Stoller MS			Please dont split findley. Keep Findley together no matter stoller or timberline.. Kids deserve to be with their friends that they have formed for 6 years in elementary..middle school is the toughest transition and the first major transition for most kids. Dont make it even more stressful than it has to be..
02/09/2020	Radha Muddu	radha.m@gmail.com	Springville K-8				The advisory committee Members have voted for the idea of first working with fitting regular middle school kids into Stoller over options program, Minimal or No Split of Community and No Isolation of Community. Map C fails on all these accounts and must be rejected.
02/09/2020	Baotong Xie	Xiecchmc@gmail.com	Findley Elem	Stoller MS	Sunset		We hope the committee and the district could avoid splitting elementary schools. In current map C, there are too many ES schools are splitted in north Bethany. We have better options than splitting these ES.
02/09/2020	David Locke	Windrockk@frontier.com	Rock Creek Elem	Stoller MS	Westview		Please make sure the new middle school is utilized to maximize usage and to address overcrowding at Stoller. Many Rock Creek students going to Middle School know kids through sports or scouts from the other northern elementary schools. Transitioning to middle school with kids from schools they know will make the adjustment easier and also make it easier to create new friendships by living within a close distance to the other feeder schools. Map C creates a balance between school equity and community. Map does not achieve either of these.

## 2.9.20 Middle School Boundary Public Comments

02/09/2020	Babu Rajasekaran	elsaint@gmail.com	Findley Elem	Stoller MS	Sunset		Please do not the kids every which way when assigning middle school for them!! Several studies have concluded that having trusted and familiar friends when growing up helps children turn into well balanced individuals later in life. Does not matter what school the Findley kids go to, but please no splits!!
02/09/2020	Saranya Chandrasekar	Sunnychandru@gmail.com	Findley Elem	Stoller MS	Sunset		Please do not the kids every which way when assigning middle school for them!! Several studies have concluded that having trusted a familiar friends when growing up helps children turn into well balanced individuals later in life. Does not matter what school the Findley kids go to, but please no splits!!
02/09/2020	Sid	siddappa.attur@gmail.com	Jacob Wismer Elem	Stoller MS	Sunset		Springville definitely write lot of comments because its very big community compared to Jacob Wismer. But BSD should not just go by number of comments. Springville is making false claims that FO is far, but given a chance to go to Timberland i believe they would be ready.
02/09/2020	Na-Yung Gu	nayungyu@gmail.com	Springville K-8				I am distressed that we adults are willing to sacrifice kids over cost. If we select Map C due to less cost operating school buses, kids need to suffer about 40 minutes in the school bus or in parents car. The nearby school is less than 10 minutes away. Why? Just because these kids live in less expensive houses compared to nearby neighborhoods, they need to suffer in the car for long time? What should we tell our kids about why they could not go nearby school where all their friends in the soccer/baseball league goes? Because our houses cost less? Because bus is expensive? I am in distress.
02/09/2020	Jagadevi Chikkalli	jagadevi.chikkalli@gmail.com	Jacob Wismer Elem	Stoller MS	Sunset		BIG NO for Map A Please note map A don't have feeder pattern maintained for MS to HS for Jacob Wismer feeding to Sunset HS.
02/09/2020	Manisha Bhalekar	manisha.bhalekar@gmail.com		Stoller MS			Please reconsider sending the Springville community students away from Stoller middle school. It makes much more sense to send a few who are summa students to a different school than a larger number of students to a school that's 5 miles away. This will cause a large number of kids having to cross high traffic areas.
02/09/2020	B Jeffords	bjeffords39@hotmail.com	Jacob Wismer Elem	Stoller MS			Thank you to the committee and long range planning staff for their hard work and diligence in this challenging process! As I review the most recent information and maps under consideration, I see that Map C strikes a very good balance between the priorities given to this process as well as meeting the goals for utilizing all the middle schools and keeping them at acceptable utilization through 2025. The advantages of Map C include the strong balance it achieves of walkability for the neighborhoods surrounding Stoller, common sense grouping of neighborhoods and areas that should attend Stoller and maintaining a summa program at Stoller which is especially important with the high concentration of summa students within walking distance of Stoller. Map C may need some small adjustments but overall is a very strong plan for achieving the new middle school boundaries.
02/09/2020	Jacob Wismer Parent	jwparent@anoymous.com	Jacob Wismer Elem	Stoller MS	Sunset		Myth 1: It takes more time to commute from North Bethany to Five Oaks middle school. The kids will spend 45 mins each way and it takes away time for their extra curricular activities Fact 1: According to google maps, it takes 15 mins from the outer most North Bethany to Five Oaks. The data posted by the BSD transport dept suggests this same route by school bus takes ~25mins which is far from what is claimed in the myth above. Myth 2: It does not do justice to Springville students by accomodating SUMMA in Stoller. We need to prioritize the regular kids over SUMMA. Fact 2: This is the most selfish argument to make a case for Springville. Please note the request to keep SUMMA is for the following reasons: 1) Once the SUMMA and the walkable Findley moves out of Stoller, the JW kids will not have much friends when they go to Sunset HS. These kids will be subject to stereotyped impressions of social groups formed in the first few weeks of high school rather than on a history of personal interactions. They will suffer socially as a result of being assigned to a lower status in the social groups and will find it difficult to change to a higher status group thus negatively affecting both their academic performance as well as extra curricular activities. Myth 3: Map C creates an island for the Northy Bethany community Fact 3: Honestly, this does not make sense. According to the GPS data from transport department or google maps, there is no island or whatsoever. With additional roads connecting to 185th from North Bethany, this will get even better. I strongly urge the committee to not heed to the fake comments and review the actual facts to make a wiser choice that holds good for at least next 5 years to avoid doing this boundary discussions again. It is very clear that the major development in the entire Northern Oregon is happening in North Bethany. Keeping this neighborhood in entirety to Stoller and fill this school to its capacity is not a future proof plan. Besides, it does not make sense to keep transporting the kids just to satisfy the Springville parents who I suspect are more worried about their short term impact to their real estate values than for anything else. For these reasons, I strongly support Map C.
02/09/2020	Ojal Kulkarni	478844@bsd48.org	Springville K-8	Stoller MS	Westview		Dear bsd superintendent and committee, My name is Ojal Kulkarni and I am a fifth grader at Springville. I have heard from my parents about moving my MS from Stoller to Five Oaks. I know how far this school is from my home, since we go to the grocery store that is nearby Five Oaks. If we go to this MS, the long bus ride will impact our daily lives. This means I will not be able to join morning or after school activities such as choir or band, which I am passionate about. Also, if I accidentally miss the bus, then my parents will have to drop me off to school in the rush hour. Due to the rush hour, I will get late for school and will get a late pass, which I have never gotten in fifth grade so far. Please keep my MS close to Springville that will help me to learn new things at MS and also not late for my school. Thank you very much- Ojal Kulkarni (5th grader @ Springville)
02/09/2020	Pramodh Bangaru	Pb97229@gmail.com	Springville K-8	Stoller MS	Westview		Dear BSD and Committee Members, By now, you should know that MAP C is created to make numbers look good, It clearly data manipulation and cherry picking to make the transportation number look good ignoring feeding patterns, capacity, proximity. This should have been rejected since similar Map-3 (Jan 16 meeting) was rejected by the committee. I am surprised to see why this map was moved forward.
02/09/2020	Christy	christygtavel@yahoo.com	Rock Creek Elem			ACMA	Map C is much better than map A. It is much more in alignment with the district's criterion. Map A is unjust, inequitable, and was formed by disproportionate representation. Please discard map A and begin refining map C.



## 2.9.20 Middle School Boundary Public Comments

02/09/2020	Anitha Mogili	Anubangaru4u@gmail.com	Springville K-8	Stoller MS	Westview		Dear BSD and committee members,Map C is does not work for Springville school as this spilt the school along with other ES schools which is terrible for KIDS and also makes North most Springville community as ISLAND. I Hope committee members recognize this. MAP A and B was selected after months of careful discussion looking at all policy JC objectives and hearing from all communities.
02/09/2020	Leda Mareth	Ledamareth@hotmail.com	Rock Creek Elem	Stoller MS	Westview		I would prefer that the committee move forward with Map C. I think this map does a much better job at looking at feeder patterns and communities.
02/09/2020	S	Asw.raw@gmail.com	Jacob Wismer Elem	Stoller MS	Sunset		Pleaee chose Map C.In the last meeting, a lot of people seemed to be Happy with Map C . It might not be optimal for everyone but works for the majority. If you chose other map , it wont be fair to people who bought houses Near stoller , keeping in mind the proximity to schoolAnd suma program .SPV community is misinformed about the time it takes to Five Oaks. Its not 45 minutes as they think, but 20 minutes only. The recent Bus test run Clearly indicates that.Please chose MapC
02/09/2020	Eva Sharma	468317@bsd48.org	Springville K-8				Hello! I am a 4th grader at Springville and I disagree about the fact that we should go to Five Oaks. My first reason is that the school is way too far. It will take about 45 minutes for us to reach there in a school bus starting from our community. And Stoller is the total opposite. In fact, I can even bike there! So, in conclusion, I think we should go with the map A or B and not C. Because it shows us going to Five Oaks.
02/09/2020	ASHISH SAPRA	ashishsapra@gmail.com	Jacob Wismer Elem	Stoller MS	Sunset		Thanks to committee members and BSD to pick Map C over A as that's only and viable long term solution till date anyone has seen it. If Map C can provide solution till and beyond 2025, why to look at Map A. Committee members also need their focus/conversation around walkability especially even for Stoller Summa kids as with Map C they are not required to take any transportation. Thank you.
02/09/2020	Ryan DeJong	Ryanwdejong@gmail.com	Rock Creek Elem	Stoller MS			Regarding the middle school boundary change; I ask to keep Rock Creek together. If a split were to happen down West Union Road not only would you be spitting up Rock Creek but you[?]d be splitting up neighborhoods. I'm the HOA Vice President of the Allenbach Acres neighborhood which straddles West Union, half our neighborhood is north of West Union while the other half is south of West Union. Dividing Rock Creek would be devastating not just to Rock Creek elementary, but to our neighborhoods as well.
02/09/2020	David Gaugel	treegig@yahoo.com	Rock Creek Elem		Westview		Throughout this middle school boundary process, we have seen various maps created by parents. As the committee has eliminated some ideas and narrowed into more viable solutions, the map C version seems to be the closest approximation of fairness as to equity and logistics. As a Rock Creek parent, I would love to have that small elementary school population stay together at the next level. I also understand that tough decisions need to be made at the district level. If the best you can do is to move Rock Creek to Five Oaks, please don't send a northern school alone. Map C seems to be the fairest option I have seen this far.
02/09/2020	Bangaru	Bangaru2@yahoo.com	Springville K-8	Stoller MS	Westview		#DONT PRIORITIZE SUMMA OVER REGULAR KIDSDear BSD and Committee Members,Summa is a optional program hence It should be prioritized in the expense of regular program kids . MAP-C prioritizes Summa over regular kids. In number of occasions BSD shelf confirmed that Summa can not be prioritized over regular kids example is in 2014 during Timbarland schools planning.Why is BSD breaking its own policy. Please request to look after regular kids first.
02/09/2020	Eva Sharma	468317@bsd48.org	Springville K-8	Stoller MS			Hi! I am a 4th grader at Springville and I attend various after school activities. If you select Map C and send me and my fellow Springville wolves to Five Oaks, it will take 2 hours of our time every day to go there and come back. I won't be able to do anything other than attending school. Please help me and 800 other students by discarding Map C. Thank you for doing the right thing and showing compassion toward Springville community!
02/09/2020	Maria Mateus	alegriam1@hotmail.com	Springville K-8	Stoller MS			The whole reason a new Middle School was built North of Hwy 26 is because there was a need for it. I don't know how it all got twisted in such a way that there is a possiblity that the school which is farthest North is being moved South of Hwy 26. Please, that doesn't make any sense.
02/09/2020	Pooja	Pooja928@gmail.com	Jacob Wismer Elem	Stoller MS	Westview	ISB	Dear Committee members,Please don't split JW summa and non summa kids!! And help keep summa at Stoller! We definatelt need to have Summa at both Stoller and Timberland!! If you consider Map A.. SPV n Sato will feed west view and only a subset of JW non summa kids will feed Sunset and they will have no friends other than the west JW feeding Sunset!Map A will bring this same heated discussion on the table once AGAIN in less than 5years considering the growth in North Bethany!! Map C has so many benefits for the kids.. the map brings economic diversity is better for feeder patterns, Map C is best for Walkability! And overall best for BSD budget!!
02/09/2020	Sri	Srib467@gmail.com	Springville K-8				Expecting springville kids to commute to five oaks is unreasonable. How would parents drop kids for activities before school if the school is so far away? How would kids be able to pursue after school activity if it would take them so long to get back home during the evening traffic? There are other options on the table such as moving summa at Stoller to a different location in order to accommodate a comprehensive MS program and the committee should seriously look into this.
02/08/2020	Allison	allytree760@gmail.com	Jacob Wismer Elem	Stoller MS	Sunset		Stoller will be 50-50 split between Sunset and Westview when all of Findley is in Stoller with Sato and JW. If Springville is at Stoller then the split becomes 85-15 Westview/Sunset split. This is unfair to the Sunset kids. Also, JW/Findley are close communities like TerraLinda and Cedar Mill/Bonny Slope and Raleigh Park/Raleigh Hills.Please balance Stoller better and maintain close communities together by keeping Findley in Stoller.
02/09/2020	Katie Curtis	kpcurtis11@gmail.com	Oak Hills Elem				As an Oak Hills Elementary parent, I believe Map A is the best of the two options for our students and our community. Map A provides consistency for Oak Hills Students from K - 12th grade by keeping Oak Hills-Sunset bound students with Terra Linda at Middle School and onto Sunset allowing them the best opportunity to build strong peer relationships and support systems. Map C isolates Oak Hills-Sunset bound students and sends them to high school with very few familiar faces.

02/09/2020	Kishore Verma	Kishore.Verma@gmail.com	Springville K-8				Don't prioritize option program SUMMA over regular program.Map C is asking Springville kids to compromise their walkability and commute for the optional program SUMMA. Move SUMMA out of Stoller to save springville kids their long commutes. Committee - please hear the springville parents and kids outcry and move options program SUMMA to have better solution to all. Why favoring some communities by keeping summa program at Stoller and punishing neighboring springville community with long commute which they don't deserve. ALL SPRINGVILLE IS ASKING IS TO GO TO NEIGHBORHOOD SCHOOL.
2/9/2020	Lori White	lwtalkautism@gmail.com	Oak Hills Elem	Meadow Park MS	Sunset		Hello. I am a parent in Oak Hills proper neighborhood and am horribly worried about several map presentations such as Map C now which cause an unbalanced Sunset feed from MS. I have seen this schism as my son and daughter have both made Sunset Metro Jr league teams and represent Sunset teams at the lower age levels. On these teams they have consistently been the only player from Oak Hills school. The other players all being from Bonny Slope and Terra Linda typically. Also my son this year was one of only a handful (literally- count on your hands numbers) of kids going from Meadow Park MS to Sunset. This was a hard transition in classes as a freshman knowing no one. Especially hard for this introvert. It is evident in the number of kids vying for option schools that an ES to MS transfer together is nowhere near as important as the MS to HS move. We in Oak Hills beg that either Terra Linda be placed within the same MS as Oak Hills ES, or Oak Hills ES be divided with the Sunset half going to Timberland or wherever fellow Sunset students will go. It is crucial that no MS have less than a 50%/50% divide going into HS if a divide is necessary for ALL these teens. No student should have to face high school feeling all alone, as it can be terrifying and lonely enough even with half the MS going with them. Thank you for your time. Lori White
02/09/2020	Maria Mateus	alegriam1@hotmail.com	Springville K-8	Stoller MS			One of the main objectives of the Boundary changes is to have Stoller at 90% capacity. Map C does not reach that objective. As shown on the data, by 2021 Stoller will be at 100% capacity and by 2025 it'll be at 106%. Therefore this Map should not be considered, at least not the way it is now. Another problem with Map C is that it is diving 2 Elementary Schools which was one of the biggest arguments used during the first few meetings. Both Rock Creek and Findley will be divided into 2 different Middle Schools. Please consider these arguments to reevaluate using Map C as it does not work in the best interest of students and families in the District.
02/09/2020	Kishore Verma	Kishore.Verma@gmail.com	Springville K-8				Dont make Springville an ISLAND for keeping Optional program SUMMA at Stoller. Don't prioritize options program over Regular program. Why punishing springville Kids when they deserve to go to neighborhood school. Why making Springville an ISLAND to keep SUMMA optional program. Our kids deserve to go to STOLLER with their sister school SATO. Don't split Sprinville and Sato.
02/09/2020	Sujatha Sridaran	sujatha.sridaran@gmail.com	Findley Elem	Stoller MS	Sunset		Dear BSD committee, Thanks for taking the time and effort in doing the right thing as the middle school boundary adjustments are being discussed. Last meeting was focused on walkability - our address falls under the walkable distance from stoller and we belong to Findley. We greatly appreciate the walkability aspect, but would like to request BSD to not split any elementary school include Findley. We sincerely recommend BSD to keep the entire Findley community at Stoller. It's heartbreaking to see the community splinter as a result of the walkability and decision to split elementary school. Findley has been a great community and at no cost we want either the parents or students to break friendships. We plead with BSD to make decisions to ensure no community/ ES is split by all these discussions that have been taking place. Thanks !
02/09/2020	Barbara McGrath	bmcgrath27@yahoo.com	Rock Creek Elem				Hello- Id like to express my support for Map C. I have been actively engaged in watching the progress of the maps over the past few months. My support for Map C is because I believe it is the most equitable scenario. It is a welcome alternative to many of the earlier maps which did not appear to be rooted in logic.
02/09/2020	Atharva Sharma	480370@bsd48.org	Springville K-8	Stoller MS			I am 2nd grade student in Springville. I believe that Springville kids should not go to five oaks elementary. First of all five oaks is way too far from our community and it takes about 45-50 minutes to go to five oaks in bus. Going to Stoller a lot better as it is nearest. Thanks.
02/09/2020	Anoj Arun Shirguppe	anoj99@gmail.com	Jacob Wismer Elem				1) Map C addresses the biggest issue of overcrowding of Stoller, not just for 2021 but through 2025 vs other maps 2) As a responsible citizens and parents, we should encourage our kids / communities to reduce transportation and maximize walk paths to schools. It does help with fitness, environment and use the taxpayers money on building new skills for our kids than investing in the transportation 3) that said, transportation team would help with some more transit time details. It will help in making a very educated and amicable decision. I appreciate for considering my options and taking right decisions for better prospect.
02/09/2020	Nikhil Penmetsa	nikhilpen@gmail.com	Findley Elem	Stoller MS	Sunset		Please do not split Findley elementary school. Move the entire school population to stoller or TL, but do not split it. Map C is horrendous with a 3 way split.
02/09/2020	Yanni Zhang	zhanny.clover@gmail.com	Springville K-8	Stoller MS	Sunset	Springville K-8	Map C is totally unfair for Springville community, the motivation behind this proposal is biased and should be carefully re-examined! I am opposed to this proposal!! Commute to 5 oaks is an unaffordable time and effort cost for entire Springville community!
02/09/2020	Mary O[?]Keeffe	Ma_okeeffe@yahoo.com	Terra Linda Elem	Cedar Park MS			Map C is the obvious and only sensible choice. It saves the school district over \$372,000 in transportation costs which can be used for other necessary items. Map C allows the students from 3 middle schools to move together to high school which is a huge reduction in anxiety as friendships can be maintained. Map C fixes the current capacity issue and is the best proposal for future enrollment. Map C also maintains student diversity within the schools.
02/09/2020	Priya Gadiraju	priyagadiraju@gmail.com	Findley Elem	Stoller MS	Sunset		The committee and the public should have been presented the transportation data much earlier in the process. We would have likely seen 9 different maps had this data been made available earlier. Please do not split Findley elementary. Either move it in entirety to Stoller or Timberland.
02/09/2020	Georgette	GSrtigg78@yahoo.com		Stoller MS			SAVE YOUR TAX DOLLARS!! Kill two birds with one stone!!! Maximize walkability, reduce transportation cost by having Summa in a school surrounded by Summa students. Look at the Summa map, Stoller is the place to offer this program as it's the NEIGHBORHOOD school for these SUMMA students. Most of them are in the no bus area. BE SMART WITH YOUR MONEY!!!

02/09/2020	Anandha	hanandhakrishnan@gmail.com	Springville K-8				Spending more time in buses has direct impact to the kids as they will have to choose between exercise, extra curricular activities or home work. This can be solved by keeping Springville kids in Stoller middle school for the regular middle school program. Please don't make the kids to waste their precious time by making them sit in the bus.
02/09/2020	senthil	psk_parasu@yahoo.com	Springville K-8	Stoller MS	Westview		POLICY JC ON NEIGHBORHOOD PROXIMITY AND ACCESSIBILITY :Map C takes Springville and shoves it down to Five Oaks, travelling over a bunch of areas that are much closer to Five Oaks which go to Stoller instead. To add insult to injury, Springville is literally the sole northwestern-most island being sent there with none of the neighboring communities. To rub it in further, the summa option program continues to remain in Stoller, prioritizing the proximity of an option over regular middle school. And in a final twist to the dagger, the Springville summa option is moved 7 miles away to Cedar Park.PLEASE KEEP JW+SATO+SPRINGVILE IN STROLLER AND MOVE SUMAR OUT OF STROLLERwhich will help to resolve all the issue
02/09/2020	PM	heypriya@gmail.com	Jacob Wismer Elem	Stoller MS	Sunset		KEEP SUMMA @STOLLER and provide a new SUMMA at Timberland! Its the most logical solution given that 65% of the SUMMA population of Stoller is within walking boundaries. That is exactly how schools should be, community centric! If the SUMMA-eligible kids required busing from various parts of the District, definitely move SUMMA to an optimal location, but in Stoller's case the kids feeding into SUMMA come from neighborhoods surrounding Stoller, and this is a fact! Removing the now walking-SUMMA population to bus in SPV is illogical, from a cost perspective, from a logic standpoint, and from finding a solution to the overcrowding. Springville's growing population is the reason for the rise in Stoller's population, that starts to inflate in 2022 and keeps trending upward through to 2025. Will BSD guarantee that we will not be in the same position 5 years from today?
02/09/2020	kumar	psk.parasu@comcast.net	Jacob Wismer Elem	Stoller MS	Westview		Hi - my daughter going to JW, i just came to know about the middle school boundary and lot of community friends were talking about this(also fighting each other):-)I was looking in the map and i recommend Map A. which support JW, SATO, Springville feed in to Stoller which is correct because they are part of North Bethany community.Also MAP C looks very strange and i dont understand how it make sense asking Springville kids go to Five OAKS? it is really unfair for the kids to travel most of the time in bus, if i was my kid i wont allow. So MAP C is not at all acceptable.
02/09/2020	SHALINI GUPTA	DOCSHALINIGUPTA@GMAIL.COM	Jacob Wismer Elem	Stoller MS			Dear Committee members - based on the recent test runs done for school bus ride by BSD department of transportation from SPV to FO vs Stoller, both bus rides take 25 min and are matched to each other within 2-3 min. This debunks the key argument used by SPV i.e. it takes 45 min bus ride from SPV to FO, for moving SPV to Stoller. On the other hand, moving all Findley/SUMMA program to Timberland will cause 250+ JW/Findley kids to switch from walking to neighborhood Stoller to taking bus rides to Timberland. Moving SPV to FO also solves much bigger problem of persistent overcrowding at Stoller over next 5 years. With slight tweaks to Map C, we can achieve the prime objective of keeping MS population at sustainable level where 1 growing community (Sato) goes to Stoller while other growing community (SPV) goes to FO, plus it allows the fair number of friends formed in MS to move on to same HS. It also solves the problem of needing additional transportation for Findley/SUMMA kids.
02/09/2020	Kiran Patil	kiran.a.patil@gmail.com	Findley Elem	Stoller MS	Sunset		1. While Map C addressed walk-ability, some of the data in that Map is incorrect such as, it doesn;t include cost of transporting kids who are in optional program (e.g. SUMMA). Can we please also have complete and accurate data for Map C.2. Map C has way too many non-nonsensical split. Can we please prioritize "elimination of elementary school splits" over transportation saving. As suggested in Map C to split findley, RC, and SPV - instead of splitting elementary school, please move optional program like SUMMA where there is space and wherever it make sense such as Timberland and DO NOT SPLIT FINDLEY at any cost. Splitting elementary school is detrimental for overall kids social, academical development and has long term effect on their overall growth.3. As suggested by committee member that Terra Linda + Cedar Park and Oak Hills are close-knit community, hence they should be together and shall go to Timberland. What about JW and Findley - they too have been close-knit community since last 20+ years, hence same way, JW and Findley(intact - means without splitting) shall stay together at Stoller. 4. Since the beginning, small findley elementary school has been played like football in all maps. Can we please stop penalizing findley elementary school and keep it intact feeding into STOLLER.5. While talking about walk-ability - in reality Arbor Heights and Bannister Heights are not walk-able, hence all those parents drops their kids in car and that causes traffic havoc during rush hour. Hence zones to be declared as non-walkable even though as per distance it looks like walk-able zone.6. In Map C, small portion of SPV is feeding into STOLLER, what is the logic behind this? Such non-logical splits shall be eliminated and that along with moving SUMMA somewhere - shall allow complete findley feeding into STOLLER.7. Last but not the least, please have only one quality SUMMA program at Timberland instead of Cedar Park otherwise kids will have to take 2 buses, one to Timberland and other to Cedar Park.
02/09/2020	Paul Alappat	paul.alappat@gmail.com	Jacob Wismer Elem				As the data shows, there is simply not enough room in Stoller to keep both Springville and Sato there as-is because Stoller will suffer from terrible overcrowding. Just these two schools alone will exceed Stoller's permanent capacity by 2025. From 2021 to 2025, this represents a 25% in Stoller's student population. At this rate, Stoller will be at 150% of capacity before 2030 and the district will once again be faced with a serious planning problem since it takes more than a decade for a new middle school to be built.The answer is simple. Don't let two fast growing ES feed into Stoller! The committee can either go with Map C (which only has a 6% increase from 2021 to 2025), or make adjustments to map A to severely split either Springville, Sato, or both (Map A already splits Springville today anyway). This will at least delay the radical growth a little longer until hopefully a new MS can be build in the NW corner of the district for Springville.
02/09/2020	Paul Alappat	paul.alappat@gmail.com	Jacob Wismer Elem				Map A is very unfair to Jacob Wismer because it pairs us with 2 other ES that will eventually leave us for Westview and cause JW kids to enter Sunset just by themselves. In addition, considering the sizeable number of Summa kids in JW who would then need to go to Timberland for Summa, this splits up the school even more. Map C addresses these concerns by including the walking part of Findley in Stoller and also keeping Summa in Stoller. Please focus on Map C and not the unfair Map A.
02/09/2020	Amanda	amandaibl@gmail.com	Sato Elem	Stoller MS	Westview		210 Summa students are within Stoller no bus zone!! This is their neighborhood school too. They live among us!! This committee must create an efficient and effective Stoller boundary. Don't make the mistake to assume these kids won't stay in their neighborhood school and forgo Summa.

## 2.9.20 Middle School Boundary Public Comments

02/09/2020	Priya Srin	srinipriya0209@gmail.com	Findley Elem				I am a Findley parent. Please do not split our Findley community. We were, we are, and we will be an intact Findley community together forever. We have already agreed to go to Timberland. Please do not further split us. I hope we can focus back on Map A. I understand that Stoller has been having the Summa program for a long time and moving it to Timberland will be hard for them. I suggest BSD split the Summa program, half of it stays at Summa and half of it moves to Timberland. With this proposal, both sides still have enough kids for the Summa program, and it will make everyone happy. So I recommend Map A, and slip the Summa program between Stoller and Timberland. Please do consider this proposal. This is the best solution. Thanks.
02/09/2020	Deepti	Vdeeptiverma@gmail.com					Regular school over optional programsI request giving preference to regular school over summaOptional programs should always be optionalKids belonging to the neighbor hood school will have lot of advantages like having time for after school activities and socializing with fellow team mates for team sports etc...with five oaks in the plan I can only imagine their After school activity as busride to home as it will be long commute
02/09/2020	Eun-ju Park	eunju266@gmail.com	Rock Creek Elem				Dear committee,First of all, thank you for reading my comments. My kids are at Rock Creek Elementary School. I noticed that Map C split Rock Creek to go to different middle schools. PLEASE PLEASE do not split us. My kids have a lot of good friends at school and they would like to go to the same middle school together. Regards,Eun-ju
2/9/2020	Priya Telang	priyatelang@gmail.com					Dear Committee members, As we enter into the final phase of this boundary redrawing process, please let the quality of comments posted talk to you and influence your decisions, not the quantity of comments. Let logic and facts be the tools you use to make map revisions. Policy JC factor or not, it is important to salute walkability in this day and age, as is providing equitable education for all. You have the opportunity to send SPV to Five Oaks on buses that BSD timed at about 20 minutes (this is a fact), you have the opportunity to improve Stoller's diversity by including portions of SPV and RC in Map C alongwith enhancing walkability by including walking Findley, and you have the option of creating a new SUMMA program at Timberland while providing the dwindling populations of Terra Linda (and maybe Oak Hills) sunset-feedng buddies. YOU have the opportunity to create 3 great schools!#YES2MapC
02/09/2020	Gopinath Trichy	gtrichy@gmail.com	Springville K-8	Stoller MS		Westview	DON'T ISOLATE SPRINGVILLE. MapC makes SPV an island up north and shoving it to Five Oaks does not make sense. If we are talking about saving on transportation, then please revise MapC by keeping Findley as a whole feeding into Timberland. Keep SPV as a whole and feed to Stoller, this will further reduce cost on MapC. Rockcreek should not be split and can feed to Five Oaks. In terms of economic equity, MapC only looks good because SPV is being split and a small region which is the economically weaker part is being fed to Stoller. Please don't split ES in parts to make numbers look good.
02/09/2020	KAL VUPPAMANDLA	sparklingsri@gmail.com	Jacob Wismer Elem	Stoller MS		Sunset	Hello BSD Committee,Thanks for your efforts. I would like to support Map C since it keeps Summa at Stoller. Map C might create longer commutes for some SPV students but I am not sure if this is true for all the SPV kids. Though I would not vouch for longer commutes for anyone, it is stated in multiple comments by SPV parents that Map C results in longer commutes for all students at SPV. I do not know if this is a true statement. But if we remove Summa from Stoller, almost all of the Summa kids (I think the number is around 130 from JW alone) who will be walking will instead be taking bus to Timberland. Adding a few minutes of Commute time no way compares to making these kids who can walk, take bus that might be around 30 - 45 minutes each way. This might be the reason why Map A is leading to higher transportation costs. More money spent on transportation is not wise, is it not better to use those dollars for teachers and other educational activities?In view of above mentioned reasons, I would like the committee to support Map C. Appreciate your thoughtful consideration and judgements based on facts!Thanks,Kal
02/09/2020	Ben Levy	zydecolevy@yahoo.com	Springville K-8	Stoller MS		Westview	PROXIMITY OVER OPTIONS PROGRAMS: Don't keep Summa in Stoller at the expense of kids who just need a regular middle school experience close to home. Keep Springville, Sato, and Jacob Wismer at Stoller and move Summa to Five Oaks.
02/09/2020	May	mrwang.npu@gmail.com	Springville K-8	Stoller MS		Westview	Map C splits 8 elementary schools, makes Springville an island and creates a longest commute bus route in all BSD for Springville kids. Map C doesn't meet any of the previous objectives of this Middle school boundary meeting. Please discard Map C into trashcan. Actually Map C is a trash! Please provide us school bus data from Sato, Springville, Jacob Wismer, Findley to Five Oaks!
02/09/2020	Ben Levy	zydecolevy@yahoo.com	Springville K-8	Stoller MS		Westview	PROXIMITY MATTERS FOR SPRINGVILLE TOO: No community needs their very own walkable options program.
02/09/2020	shanthi s	sant3095@gmail.com	Springville K-8				NO COMMUNITY NEEDS THEIR VERY OWN WALKABLE OPTION PROGRAM.BSD, walkability is a privilege. It is not the fault of parent/kids to be in non walkable portion of a school.Please do not double down and protect both walkability and an option program for few students.Do not punish Springville for being in non walkable portion. No community needs their own walkable option program, that is utterly selfish !!!
02/09/2020	Alivia Sil	alivia2001@gmail.com	Findley Elem	Stoller MS		Sunset	Map C serves the need of select few kids who would be walking to Stoller. We are all hoping that a solution will come up where all the Findley kids in spite of loosing the best option will have an optimal option. We really do not want some Findley kids to have it all and others to have nothing for a reason that is well beyond there control. Below are some the possibilities that BSD can review. Request to BSD to review the listed possibilities and choose one that best meets both BSD and Findley kids needs. 1) Entire Findley to Stoller and keep Summa in Stoller if the numbers add up2) Entire Findley to Stoller, move Summa out of Stoller.3) Non walkable portion of Findley to Timberland and Summa at Timberland ThanksAlivia
02/09/2020	Naresh	nareshr08@gmail.com	Springville K-8				CHOOSE REGULAR MIDDLE SCHOOLERS OVER SUMMA BSD, please consider regular middle schoolers over Summa. It is unfair that Springville gets the brunt of this middle redistricting because they are not in close proximity to Stoller. Stoller is our only option that is in reasonable distance and commute time. It is unethical to choose Summa program over regular middle schoolers. They can thrive anywhere. Please get it into your head that it is an option program and any school can host it.Please do not punish regular schoolers and take their time away from family, homework, after school classes. They need their time and it is more precious than Summa students who are ultra smart already!!
02/09/2020	Piradee	Piradeet@gmail.com	Springville K-8	Stoller MS			PLEASE KEEP SPRINGVILLE AT STOLLER.Don't make Springville an island.

## 2.9.20 Middle School Boundary Public Comments

02/09/2020	Jagadevi Chikkalli	jagadevi.chikkalli@gmail.com	Jacob Wismer Elem	Stoller MS	Sunset		If Summa is considered as an optional school, I would like to apply for my kid.I don't even see summa listed as an option in BSD website <a href="https://www.beaverton.k12.or.us/departments/learning-options?post_category_id&amp;#61;454">https://www.beaverton.k12.or.us/departments/learning-options?post_category_id&amp;#61;454</a> .
02/09/2020	PZ	pzhang.npu@gmail.com	Springville K-8	Stoller MS	Westview		Please DON'T PRIORITIZE SUMMA KIDS OVER community kids from North Bethany who do not have another middle school nearby. Summa is an option program! Please don't throw Springville kids into the longest commute school bus only to make room for Summa kids! Please provide us bus data from Sato, Springville, Jabo Wismer, Findley to Five Oaks!
02/09/2020	Pramodh Bangaru	Pb97229@gmail.com	Springville K-8	Stoller MS	Westview		Dear BSD and Committee Members,61 millions Tax payers money being miss used. MAP C is created to save peanuts for transportation but not utilizing the 61 million dollars brand new school and wasting tax payers money.
02/09/2020	Dwaipayan Sil	sdwaipayan@gmail.com	Findley Elem	Stoller MS	Sunset		Map C addresses the transportation cost of BSD and walking and no split wish of selected few findley parents/kids. Per BSD timberland was built at a non walking zone because land was cheap. Understandable, when budget is short that was the best BSD could do. But when they built Timberland they were aware since it has the least walking zone majority of the kids have to be bussed. Therefore budget regarding bus and driver cost was already calculated. Map A addresses most of those cost and if not the best but it serves BSD's cost saving purpose optimally. Map C helps some findley parents walking wish come true. Every person can have personal wishes. But if that personal wish comes at a cost of inconvenience to others then we as parents should review that wish. What will we teach our kids? We teach sharing is caring. Help others... But are these parents really doing that in practice. Hence a request to both BSD and findley walking pro parent please review Map C and understand how it will negatively impact many kids. Please either use Map A or make a hybrid of Map A and Map C that would serve the optimal need of most kids. We are all hoping that a solution will come up where all the kids in spite of losing the best option will have an optimal option. We really do not want some kids to have it all and others to have nothing for a reason that is well beyond their control.
02/09/2020	Sireesha Akula	Sireesha.akula@gmail.com	Jacob Wismer Elem	Stoller MS	Sunset		Moving Summa out of Stoller means splitting smaller JW community Kids again at middle school. Siblings will get a different middle school experience. The big percentage of these Summa kids come from the walking distance to Stoller. Busing these kids add Unnecessary transportation costs and traffic. Especially for those living on Skycrest (which sees traffic for JW and Stoller) additional busing adds delay and traffic to those who need to get out to work between 8:15-9:15am after the kids get ready. Please take Map C forward which visibly is better for feeder patterns, walkability, saving BSD budget to be in classrooms, and can overcome and sustain the over crowding problem at Stoller for long term.
02/09/2020	Yadi Zheng	yadizheng@gmail.com	Rock Creek Elem				1, Map A is inequitable because it makes Rock Creek an island in FO. No one should be an isolated island so I support Map C and suggest BSD move Oak Hills to Timberland since Timberland capacity in Map C is only 74 to 75 percent. 2, I really care about the school boundaries change, but I never attend any of the hearings because I have a first grader and a one year old and my husband works on Thursday night. I have to remind BSD that the less advantaged the families are, the less they say. On the other hand, I notice that more than 50% comments are from Springville and 90% of the comment are from the north of Highway 26. The number means something. I hope BSD always put equity as the most important thing.
02/09/2020	Vinod	Vinod@gmail.com	Scholls Heights Elem				DO NOT SPLIT COMMUNITIES. Why the southern boundaries are getting affected. Please DO NOT push problem from North to South communities. MAP C does injustice to southern communities by splitting existing communities. We don't need to adjust just because new school came up North. Keep ES TO MS AND HS Feeder pattern. Feeder pattern critical more than anything else.
02/09/2020	Naveen Kasam	Naveen.kasam@gmail.com	Springville K-8				Since when are optional programs getting prioritized over regular middle school program? Please move Summa to Timberland and keep Springville at Stoller. My kid has many friends in Sato and participates in many activities together with them. Map C makes Springville an island and is isolating us from our neighborhood communities.
02/09/2020	Raja Chowdary	raja8nz@gmail.com	Springville K-8	Stoller MS	Westview		CHOOSE REGULAR MIDDLE SCHOOLERS OVER SUMA - DON'T ISOLATE SPRINGVILLE- JW & SATO & SPRINGVILLE should feed in to Stoller, move SUMA to another school.
02/09/2020	Boon Parrett	boon.parrett@gmail.com	Terra Linda Elem	Cedar Park MS	Sunset		Thank you for introducing Map C at the last boundary meeting. The Terra Linda and Cedar Mill community is in full support of Map C as it keeps the close-knit Cedar Mill community together. Terra Linda, Bonny Slope, and Cedar Mill ES will be able to attend school together instead of Terra Linda being torn apart from all their local friendships. Timberland is also just a couple blocks away for many TL families. Map C reduces the transportation costs across the district by over \$370k. TL will also increase the diversity at Timberland as 38% of our students need help buying lunch. Map C balances the diversity across the district the best as well. The overall capacities at each school are much more balanced with Map C. It has a real chance at eliminating portables by 2025. I've heard from many Oak Hills families that they would prefer to attend Timberland in Map C. This could balance capacities even better at Meadow Park and Timberland. It would also reduce the overflow at Westview HS. Map C also keeps SUMMA at Stoller which is great for those students as mostly live right there. Springville and Sato are the two biggest ES as well as the two biggest growing schools. The math doesn't lie. We will not solve the overcrowding at Stoller if both Springville and Sato attend Stoller. With the projected growth, Stoller will be back to 1500 students in 2028, if not before. I understand why Springville does not want to attend Five Oaks, but there is no way around the fact that we can't put the two biggest ES together and expect the Stoller capacity to be fixed. Please choose Map C as the starting point to move forward.
02/09/2020	Chung-Han Lin	chunghan.lin@gmail.com	Rock Creek Elem				I strongly support Map C in Jan 30's meeting due to (1) Walkability: Maximize Walkability is important because it reduces the transportation cost, encourages student to do exercise, and potentially add more resources for education. (2) Equity: Map A not only creates 2 schools at north with lowest free lunch student rate, but also enlarges the equity among BSD. Alternatively, Map C improves the inequity situation at north and also the distribution of the % free lunch rate among the BSD improves. I think Map C should be a better choice for all students in BSD.

**FW: Middle School Boundary Adjustment - Suggestion**

Steven Sparks - Exec Admin <Steven\_Sparks@beaverton.k12.or.us>

Mon 2/10/2020 9:43 PM

**To:** Sandeep Kumar <sandysrivastava@gmail.com>

**Cc:** deborah wohlmutter <Debby\_Wohlmutter@beaverton.k12.or.us>

■ 1 attachments (3 MB)

EquitableAndCommunityFriendlySolutionForStoller.pdf;

Mr. Kumar -

Thank you for your email. Your email and attached file will be entered into the record. The committee will receive your materials.

**Steven A. Sparks, AICP** | **Executive Administrator for Long Range Planning** | Beaverton School District  
16550 SW Merlo Road, Beaverton, Oregon 97003-4348 | (503) 356-4449

District Goal: WE empower all students to achieve post-high school success.

---

**From:** Sandeep Kumar <sandysrivastava@gmail.com>

**Sent:** Sunday, February 9, 2020 11:48 PM

**To:** Steven Sparks - Exec Admin <Steven\_Sparks@beaverton.k12.or.us>

**Subject:** Middle School Boundary Adjustment - Suggestion

**⚠ This is from a Non-BSD Email address:** Please only click links and attachments if you are sure they are safe

---

Dear Sparks,

I am attaching one document which basically captures the concerns of Map C and then suggest a Solution for Stoller which is very similar to Other Map A and B. This Solution for Stoller can easily be done on any Maps including Map C (Example Map C - Modified is also attached for this).

Please add it to Public Comments and share it with Committee.

Regards,  
Sandeep Kumar

BSD MIDDLE SCHOOL BOUNDARY  
ADJUSTMENT  
- EQUITABLE AND  
COMMUNITY FRIENDLY  
SOLUTION FOR STOLLER



# Key Considerations to Meet the BSD JC Objectives

---

- Localize the overcrowding issue in North BSD by re-drawing North school boundaries
- Disruptive to existing communities
  - Self contain the issues to the localized geographical location – Try to solve it without re-drawing or impacting communities in the south to solve the North BSD school overcrowding issue
- Regular/Comprehensive Middle School Program must be prioritized Option Programs like SUMMA
  - SUMMA is an Option Program and it must be first moved before any Elementary Schools while reducing the load to make headroom for the capacity. **E.g. Map C keeps SUMMA at Stoller while Splitting and moving Sptingville, Findley and Rock Creek. In fact in Map C only, both SUMMA at Meadow Park is moved to Cedar Park, Rachel Cardon is moved to Whitford to create more capacity at Meadow Park and Five Oaks for Regular Elementary School from other Middle School. Why not do the same for SUMMA at Stoller?**
- Optimize the commute distance for all BSD kids
  - Walkability is Privilege as it is not available to all the BSD Kids due to the location of MS Building as selected by BSD. Few Kids get this Privilege and many kids are have no access to it
  - It is important to consider that Walkability is then not an Equitable Factor due to it's select availability and hence must not be given Priority over other Equitable Factors like Commute Time





---

# DATA ANALYSIS

---


### Scenario A: Springville going to Stoller, Findley to Timberland and Rock Creek to Five Oaks

	Springville to Stoller	Findley to Timberland	Rock Creek to Five Oaks	Total
Scenario A	\$68, 856	\$71, 870	\$49, 962	\$190, 688

**Scenario B: Springville going to Five Oaks, Findley to Stoller and and Rock Creek to Five Oaks**

	Springville to Five Oaks	Findley to Stoller	Rock Creek to Stoller	Total
Scenario B	\$109, 660	\$50, 773	\$47, 991	\$208, 424

**Net Savings in Scenario A over Scenario B: \$208, 424 - \$190, 688 = \$17, 736**


**BEAVERTON**  
 SCHOOL DISTRICT

Craig Beaver  
 Administrator for Transportation  
 craig\_beaver@beaverton.k12.or.us  
 503-356-4221

WE EXPECT EXCELLENCE

WE INNOVATE

WE EMBRACE EQUITY

WE COLLABORATE

MEMORANDUM

DATE: January 30, 2020

TO: Steve Sparks

SUBJ: Findlay/Springville/Rock Creek/Cooper Mountain Scenarios

The following tables compare time, miles, and cost for transporting students in selected areas:

Findlay to Stoller			
Rte	Ride Time	Miles	Cost
1	35:05	6.9	\$15,997
2	22:14	4.1	\$ 9,505
3	27:27	5.3	\$12,288
4	29:49	5.6	\$12,983
<b>Total</b>		<b>21.9</b>	<b>\$50,773</b>

Findlay to Timberland			
Rte	Ride Time	Miles	Cost
1	36:35	8.2	\$ 19,011
2	26:28	6.4	\$ 14,838
3	29:01	6.4	\$ 14,838
4	41:33	10.0	\$ 23,184
<b>Total</b>		<b>31.0</b>	<b>\$ 71,870</b>

Bronson Creek(FIN) to Stoller			
Rte	Ride Time	Miles	Cost
1	27:29	6.9	\$15,997
2	24:43	4.1	\$ 9,505
3	33:19	5.3	\$12,288
<b>Total</b>		<b>16.3</b>	<b>\$37,790</b>

Bronson Creek(FIN) to Timberland			
Rte	Ride Time	Miles	Cost
1	29:13	7.0	\$ 16,229
2	26:18	6.4	\$ 14,838
3	35:04	8.0	\$ 18,547
<b>Total</b>		<b>21.4</b>	<b>\$ 49,614</b>

Springville to Stoller			
Rte	Ride Time	Miles	Cost
1	40:34	11.0	\$25,502
2	30:14	5.1	\$11,824
3	30:36	5.2	\$12,056
4	23:06	4.2	\$ 9,737
5	24:31	4.2	\$ 9,737
<b>Total</b>		<b>29.7</b>	<b>\$68,856</b>

Springville to Five Oaks			
Rte	Ride Time	Miles	Cost
1	42:32	11.5	\$ 26,662
2	43:31	9.6	\$ 22,257
3	43:53	9.7	\$ 22,488
4	34:52	8.1	\$ 18,779
5	36:53	8.4	\$ 19,475
<b>Total</b>		<b>47.3</b>	<b>\$109,660</b>

Rock Creek to Stoller			
Rte	Ride Time	Miles	Cost
1	20:44	4.1	\$ 9,390
2	21:11	4.4	\$10,131
3	27:40	6.4	\$14,745
4	15:14	2.8	\$ 6,399
5	18:17	3.2	\$ 7,326
<b>Total</b>		<b>20.7</b>	<b>\$47,991</b>

Rock Creek to Five Oaks			
Rte	Ride Time	Miles	Cost
1	25:10	5.5	\$ 12,774
2	19:50	3.6	\$ 8,393
3	22:10	4.3	\$ 10,015
4	18:07	3.6	\$ 8,254
5	22:27	4.5	\$ 10,526
<b>Total</b>		<b>21.6</b>	<b>\$ 49,962</b>

Cooper Mtn to Mountain View			
Rte	Ride Time	Miles	Cost
1	24:34	5.2	\$12,102
2	34:33	8.2	\$19,011
<b>Total</b>		<b>13.4</b>	<b>\$31,113</b>

Cooper Mountain to Highland Park			
Rte	Ride Time	Miles	Cost
1	28:52	6.0	\$ 13,887
2	38:54	9.0	\$ 20,796
<b>Total</b>		<b>15.0</b>	<b>\$ 34,683</b>

## Conclusion:

**It saves \$17, 736 to BSD to keep Springville at Stoller vs any other options among Map A, B and C**

### Data Source:

Ridetime (min) - One-way data

Route	Ridetime (min)
Findley to Stoller	35
Findley to Stoller	22
Findley to Stoller	27
Findley to Stoller	30
Bronson Creek (FIN) to Stoller	27
Bronson Creek (FIN) to Stoller	25
Bronson Creek (FIN) to Stoller	33
SPV to Stoller	41
SPV to Stoller	30
SPV to Stoller	31
SPV to Stoller	23
SPV to Stoller	25
Rock Creek to Stoller	21
Rock Creek to Stoller	21
Rock Creek to Stoller	28
Rock Creek to Stoller	15
Rock Creek to Stoller	18
Cooper Mountain to Mountain View	25
Findley to Timberland	35
Findley to Timberland	37
Findley to Timberland	26
Findley to Timberland	29
Findley to Timberland	42
Bronson Creek (FIN) to Timberland	29
Bronson Creek (FIN) to Timberland	26
SPV to Five Oaks	35
SPV to Five Oaks	43
SPV to Five Oaks	44
SPV to Five Oaks	44
SPV to Five Oaks	35
SPV to Five Oaks	37
Rock Creek to Five Oaks	25
Rock Creek to Five Oaks	20
Rock Creek to Five Oaks	22
Rock Creek to Five Oaks	18
Rock Creek to Five Oaks	22
Cooper Mountain to Highland Park	29
Cooper Mountain to Highland Park	39

**Fig. 1. Ride time in minutes**

All Springville Kids (not any specific Pocket/Area) on the average will have Longest Ride Time in the BSD District for Regular Middle School Program

### Data Source:

The chart displays distances between various locations. The y-axis is labeled 'Miles' and ranges from 0 to 14. A red dashed line is drawn at the 8-mile mark. A red box highlights the highest distances, which are represented by orange bars. A black line points to the highest bar in the red box.

Location Pair	Distance (Miles)
Findley to Stoller	7.0
Findley to Stoller	4.1
Findley to Stoller	5.3
Findley to Stoller	5.6
Bronson Creek (FW) to Stoller	7.0
Bronson Creek (FW) to Stoller	4.1
Bronson Creek (FW) to Stoller	5.3
SPV to Stoller	11.0
SPV to Stoller	5.1
SPV to Stoller	5.2
SPV to Stoller	4.2
SPV to Stoller	4.2
SPV to Stoller	4.1
SPV to Stoller	4.4
Rock Creek to Stoller	6.4
Rock Creek to Stoller	2.8
Rock Creek to Stoller	3.2
Cooper Mountain to Mountain View	5.2
Cooper Mountain to Mountain View	8.2
Findley to Timberland	8.2
Findley to Timberland	6.4
Findley to Timberland	6.4
Bronson Creek (FW) to Timberland	10.0
Bronson Creek (FW) to Timberland	7.0
Bronson Creek (FW) to Timberland	6.4
Bronson Creek (FW) to Timberland	8.0
SPV to Five Oaks	11.5
SPV to Five Oaks	9.6
SPV to Five Oaks	9.7
SPV to Five Oaks	8.1
SPV to Five Oaks	8.4
Rock Creek to Five Oaks	5.5
Rock Creek to Five Oaks	3.6
Rock Creek to Five Oaks	4.3
Rock Creek to Five Oaks	3.6
Rock Creek to Five Oaks	4.5
Cooper Mountain to Highland Park	6.0
Cooper Mountain to Highland Park	9.0

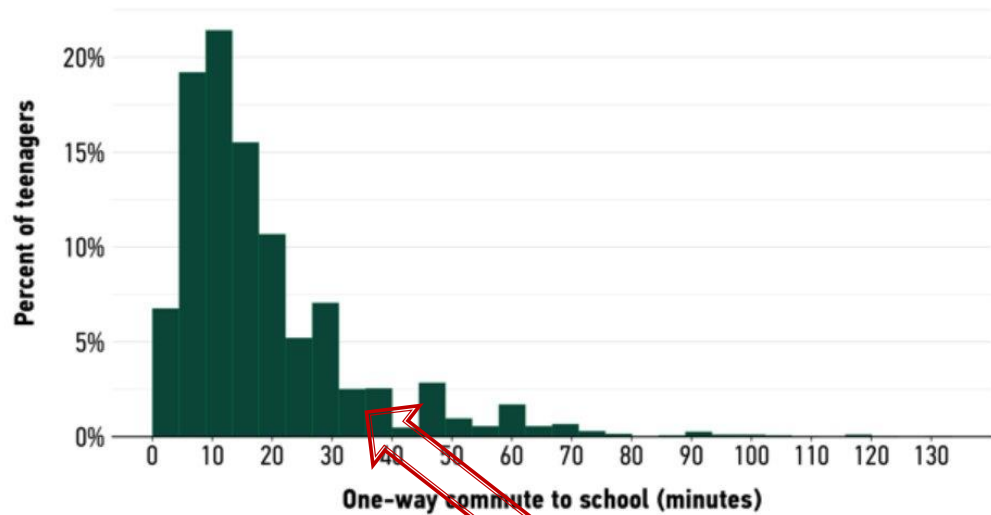
**Fig. 2. Distance covered by bus routes**

All Springville Kids (not any specific Pocket/Area) on the average will have Longest Ride in Miles in the BSD District for Regular Middle School Program



**Statement:** “Moving Springville to Five Oaks will put Springville Kids to what only less than American Teenagers have to commute to get to School”

How long it takes American teenagers to get to school



Source: Carole Turley Voulgaris, Michael J. Smart & Brian D. Taylor / American Time Use Survey (David H. Montgomery / CityLab)

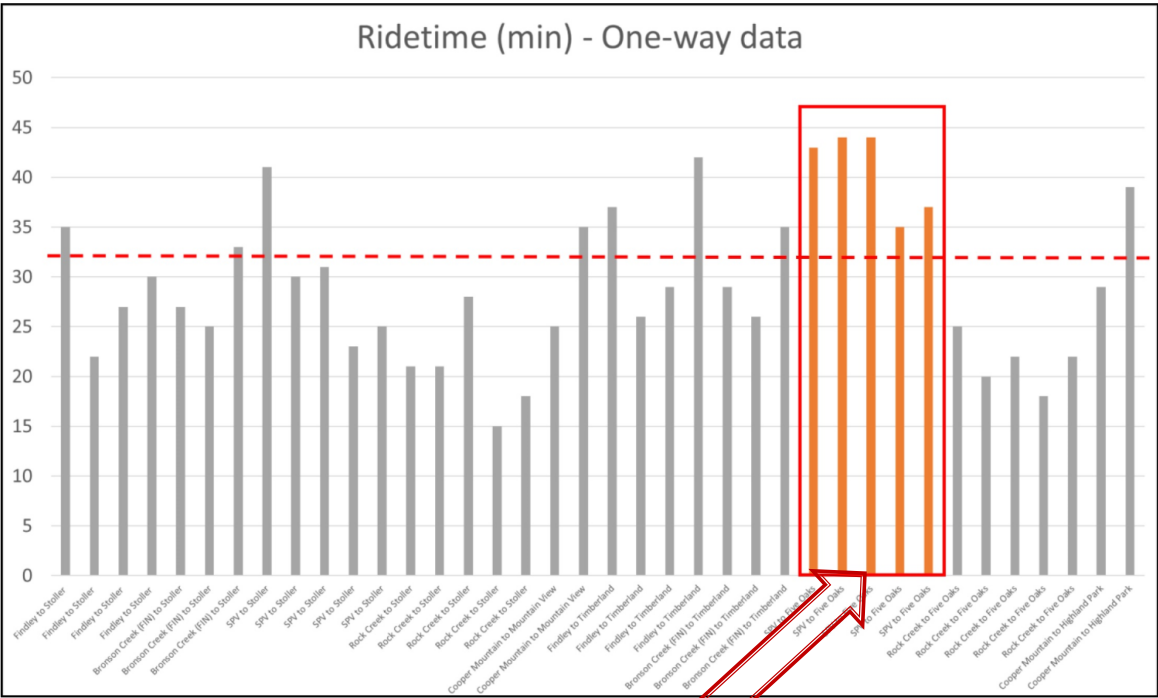


Fig. 1. Ride time in minutes

**Conclusion:**

All Springville Kids (not any specific Pocket/Area) on the average will have ro commute what only less than 5% American Teenagers have to commute to get to School.

# Walkability is a Privilege and not a Equitable Factor

**Anything which is not to available to All beneficiaries, It is Privilege.**

Walkability is decided by the Location of the School Building and the Location is decided by BSD not the Community itself. Due to this not all Communities in BSD get Middle School which is Walkable for them.

Hence, Walkability is not a Equitable Factor and must be kept in mind while making any decision.

Walkability is Privilege and it needs to be considered in perspective with all the other JC Factors.


In the recent Elmonica Elementary School Boundary Adjustment Process, both the Advisory Committee and Superintendent proceeded to move the Walkable Zone to other School (Beaver Acres) where it becomes a Bus Zone, See excerpt here from Page#13 (See below):

## **Neighborhood proximity and accessibility**

The primary concern for this factor is the area of Elmonica (Area B) that will be transferred to Beaver Acres. This area is within walking distance of Elmonica and was recently designated a Non-Transportation Zone. The proposed change will necessitate resuming bus transportation for students in order for them to attend Beaver Acres. When possible, the District prefers that students are able to walk to school, but in this case, that desire is subordinate to the need to ameliorate overcrowding at Elmonica.

## **Conclusion:**

**When possible, Walkability is considered but to have more Equitable Solution, Other Factors like Equitable Commute, Feeder Pattern OR No Split can be given preference over Walkability to meet the Objective as done by Advisory Committee and BSD during Elmonica Boundary Adjustment.**



# Few Pointers for the BSD Committee's consideration

## Regular Program must be prioritized over Option Program

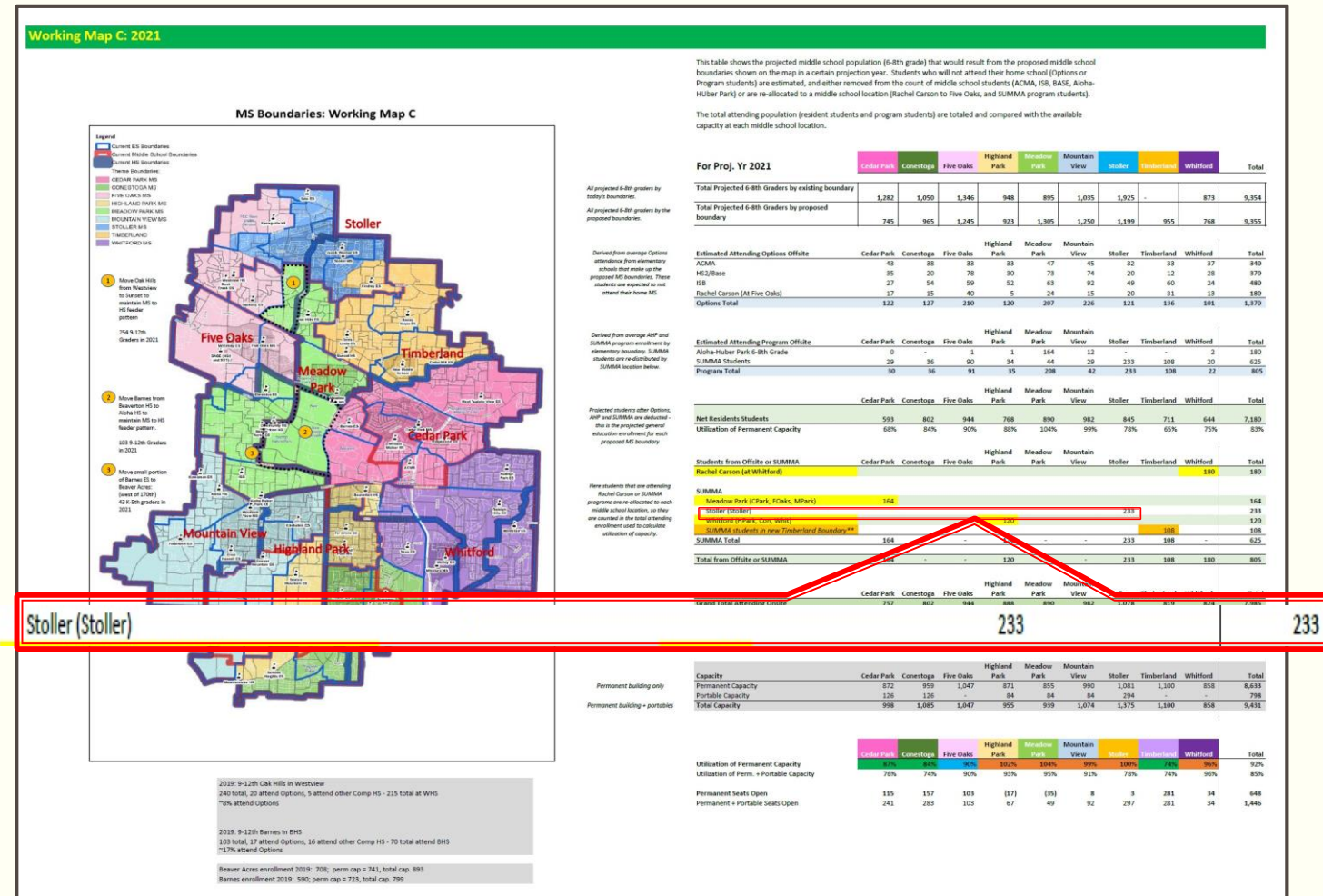
In the previous Meetings Advisory Committee discussed and majority agreed that Regular Program must be prioritized over Option Program like SUMMA. Public Comments and Testimonies confirm this too.

**Map C keeps SUMMA at Stoller while Splitting and moving Sptringville, Findley and Rock Creek to other Middle Schools. This is not consistent with Advisory Committee and Public Testimony.**

**In fact in Map C only, both SUMMA at Meadow Park is moved from Meadow Park to Cedar Park, Rachel Carson is moved from Five Oaks to Whitford to create more capacity at Meadow Park and Five Oaks for Regular Elementary School from other Middle School. Why not do the same for SUMMA at Stoller?**

## Conclusion:

**Moving SUMMA of Stoller to Five Oaks or any other Middle Schools will allow Regula Program of Springville Elementary School to attend Stoller. It will also help with avoiding multiple Split happening in Map C at Stoller where Findley, Springville and Rock Creek are Split.**





# Community Split – NO ONE SUPPORTS IT

In the previous Meetings Advisory Committee discussed and majority agreed that Community Split is not good. Public Comments and Testimonies confirm this too.

Yet, Map C splits 8 ES. Consider example of Springville

- Springville is not only isolated but got 3 way Split in Map C
  - Part of Springville is kept at Stoller
  - Another part of Springville is moved to Five Oaks
  - SUMMA Students of Springville(Five Oaks) is moved to Cedar Park

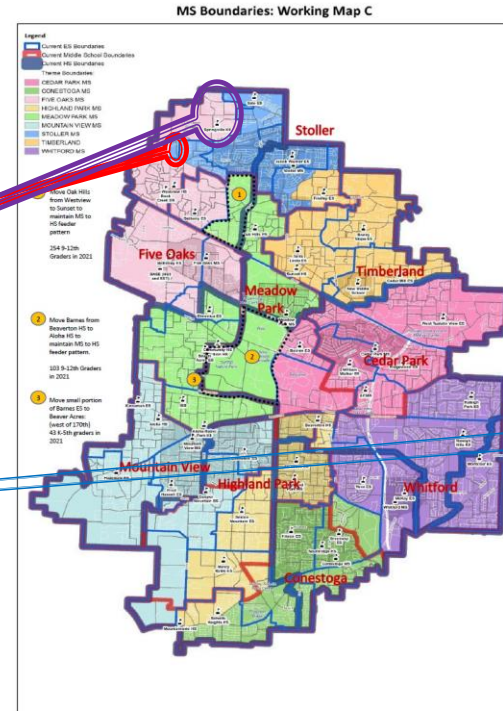
## Note:

- In Map A, Springville is Split too, Fix it

## Conclusion:

Like other Communities are asking for it, Springville is not different and want the same thing: NO SPLIT, KEEP SPRINGVILLE TOGETHER.

Working Map C: 2021



This table shows the projected middle school population (6-8th grade) that would result from the proposed middle school boundaries shown on the map in a certain projection year. Students who will not attend their home school (Options or Program students) are estimated, and either removed from the count of middle school students (ACMA, ISB, BASE, Aloha-Huber Park) or are re-allocated to a middle school location (Rachel Carson to Five Oaks, and SUMMA program students).

The total attending population (resident students and program students) are totaled and compared with the available capacity at each middle school location.

For Proj. Yr 2021

	Cedar Park	Conestoga	Five Oaks	Highland Park	Meadow Park	Mountain View	Stoller	Timberland	Whitford	Total
Total Projected 6-8th Graders by existing boundary	1,282	1,050	1,346	948	895	1,035	1,925	-	873	9,354
Total Projected 6-8th Graders by proposed boundary	745	965	1,245	923	1,205	1,250	1,199	955	768	9,355

Estimated Attending Options Offsite	Cedar Park	Conestoga	Five Oaks	Highland Park	Meadow Park	Mountain View	Stoller	Timberland	Whitford	Total
ACMA	43	38	33	33	47	45	32	33	37	340
HSJ/Base	35	20	78	30	73	74	20	12	28	379
ISB	27	54	59	52	43	92	48	60	24	480
Rachel Carson (At Five Oaks)	17	15	40	5	24	15	20	31	13	180
Options Total	122	127	210	120	207	226	121	136	101	1,370

Estimated Attending Program Offsite	Cedar Park	Conestoga	Five Oaks	Highland Park	Meadow Park	Mountain View	Stoller	Timberland	Whitford	Total
Aloha-Huber Park 6-8th Grade	0	0	1	1	164	12	-	-	2	180
SUMMA Students	29	36	90	34	44	29	233	108	20	625
Program Total	30	36	91	35	208	42	233	108	22	805

	Cedar Park	Conestoga	Five Oaks	Highland Park	Meadow Park	Mountain View	Stoller	Timberland	Whitford	Total
Net Residents Students	583	802	944	768	890	982	845	711	644	7,880
Utilization of Permanent Capacity	68%	84%	90%	88%	104%	99%	78%	65%	75%	83%

Students from Offsite or SUMMA	Cedar Park	Conestoga	Five Oaks	Highland Park	Meadow Park	Mountain View	Stoller	Timberland	Whitford	Total
Rachel Carson (at Whitford)	-	-	-	-	-	-	-	-	130	130
SUMMA	-	-	-	-	-	-	-	-	-	-
Meadow Park (Cedar Park, Con, Whitford)	254	-	-	-	-	-	-	-	-	254
Stoller (Stoller)	-	-	-	-	-	-	233	-	-	233
Whitford (Cedar Park, Con, Whitford)	-	-	-	-	-	-	-	-	108	108
Students from Offsite or SUMMA	164	-	-	-	-	-	233	108	-	505
Total from Offsite or SUMMA	164	-	-	-	-	-	233	108	180	805

	Cedar Park	Conestoga	Five Oaks	Highland Park	Meadow Park	Mountain View	Stoller	Timberland	Whitford	Total
Grand Total Attending Onsite	747	965	1,245	923	1,205	1,250	1,199	955	768	9,355
Utilization of Permanent Capacity	87%	84%	90%	102%	104%	99%	100%	74%	96%	92%

Permanent building only  
Permanent building + portables

	Cedar Park	Conestoga	Five Oaks	Highland Park	Meadow Park	Mountain View	Stoller	Timberland	Whitford	Total
Capacity	872	959	1,047	871	853	990	1,081	1,100	858	8,631
Permanent Capacity	128	126	-	84	84	84	294	-	-	788
Total Capacity	998	1,085	1,047	955	937	1,074	1,375	1,100	858	9,419

Utilization of Permanent Capacity	Cedar Park	Conestoga	Five Oaks	Highland Park	Meadow Park	Mountain View	Stoller	Timberland	Whitford	Total
Utilization of Perm. + Portable Capacity	78%	74%	90%	93%	93%	91%	78%	74%	96%	85%
Permanent Seats Open	155	157	103	(37)	(85)	8	3	281	34	648
Permanent + Portable Seats Open	241	283	103	67	49	92	297	281	34	1,446

2019: 9-12th Oak-Hills in Westview  
240 total, 20 attend Options, 5 attend other Comp HS - 215 total at WHS  
~8% attend Options

2019: 9-12th Oak-Hills in Westview  
103 total, 17 attend Options, 18 attend other Comp HS - 70 total attend BHS  
~17% attend Options

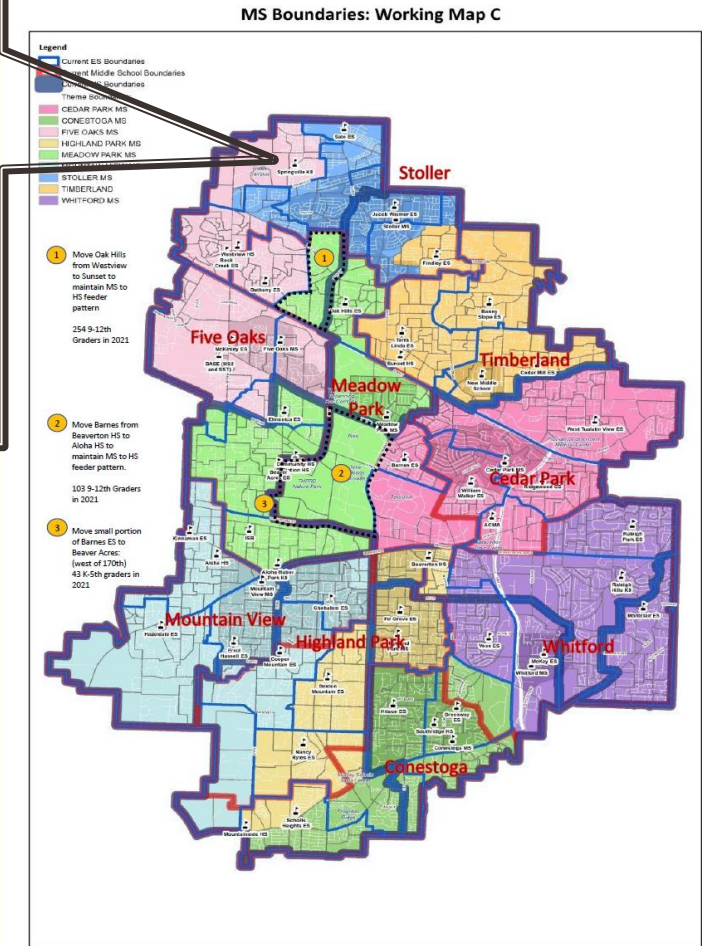
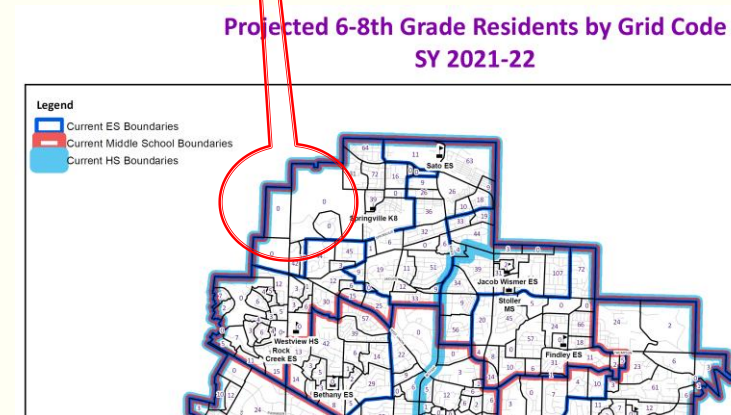
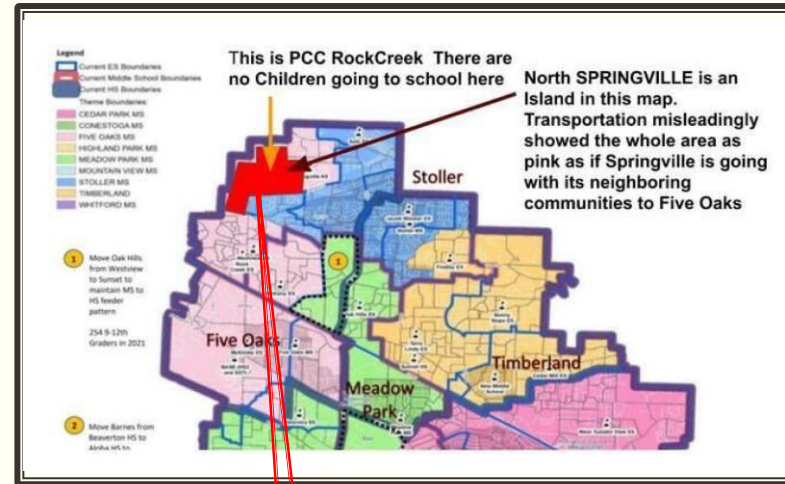
Seaver Acres enrollment 2019: 708; perm cap = 741; total cap: 893  
Barnes enrollment 2019: 590; perm cap = 723; total cap: 799

# Community Isolation – Springville is an ISLAND: NO ONE SUPPORTS IT

In the previous Meetings Advisory Committee discussed and majority agreed that Community Isolation is not good. Public Comments and Testimonies confirm this too.

Yet, Map C creates Springville as Island

- Springville is totally isolated in Map C
  - North Part of Springville is Isolated with no neighboring communities going to same Middle School
  - There is big PCC Rock Creek Campus on the West Side of the Springville Community and hence there are no Kids in this area.
  - The next neighboring community going to same Middle School in Map C is South part of Rock Creek which will be minimum 1.5-2 Miles from North part of Springville Community



## Conclusion:

ISLAND and ISOLATION don't help any Community and Community Bonding and hence Like other Communities are asking for it, Springville is not different and want the same thing: NO ISOLATION or ISLAND.

# Walkability is a Privilege and not a Equitable Factor

**Anything which is not to available to All beneficiaries, It is Privilege.**

Walkability is decided by the Location of the School Building and the Location is decided by BSD not the Community itself. Due to this not all Communities in BSD get Middle School which is Walkable for them.

Hence, Walkability is not a Equitable Factor and must be kept in mind while making any decision.

Walkability is Privilege and it needs to be considered in perspective with all the other JC Factors.

In the recent Elmonica Elementary School Boundary Adjustment Process, both the Advisory Committee and Superintendent proceeded to move the Walkable Zone to other School (Beaver Acres) where it becomes a Bus Zone, See excerpt here from Page#13 (See below):

## **Neighborhood proximity and accessibility**

The primary concern for this factor is the area of Elmonica (Area B) that will be transferred to Beaver Acres. This area is within walking distance of Elmonica and was recently designated a Non-Transportation Zone. The proposed change will necessitate resuming bus transportation for students in order for them to attend Beaver Acres. When possible, the District prefers that students are able to walk to school, but in this case, that desire is subordinate to the need to ameliorate overcrowding at Elmonica.

## **Conclusion:**

**When possible, Walkability is considered but to have more Equitable Solution, Other Factors like Equitable Commute, Feeder Pattern OR No Split can be given preference over Walkability to meet the Objective as done by Advisory Committee and BSD during Elmonica Boundary Adjustment.**



# Why 2021 Data must be used for Any Maps?

## Fact Check:

- Refer BSD FAQs #6 for December 2019, which clearly stated the 90% Objective is for 2021 only.

### ***6. When is the 90% enrollment at Stoller MS supposed to be achieved?***

The objective of a student population of approximately 90% of the permanent capacity of Stoller MS is to be reached in September 2021. September 2021 is the first year of the new middle school boundaries.

- Refer BSD FAQs #5 for December 2019, which clearly stated 90% Objective in 2021 is Set “to allow for student enrollment increases that are projected to occur over the next several years.”

### ***5. Why did the Board adopt an objective placing enrollment of Stoller MS at approximately 90%?***

The Board identified approximately 90% enrollment of the building capacity of Stoller MS in order to reduce student enrollment to a size comparable to other middle schools and to allow for student enrollment increases that are projected to occur over the next several years. Increased student enrollment is associated with the recent and future residential development in the North Bethany area.

## Conclusion:

As clearly stated by BSD, the BSD Board adopted the objective of 90% of the Permanent Capacity of Stoller MS in 2021 to allow for student enrollment increases that are projected to occur over the next several years and hence 2021 Data must be used.



# SOLUTION MAP FOR STOLLER

**Statement:** *Springville, JW and Sato can be at Stoller together and yet achieve Objective#2: projected student population of approximately 90% of the permanent capacity of Stoller MS*

**Resident Students at Stoller (Source BSD Data):**

Net Residents Students	Permanent Capacity	Utilization of Permanent Capacity
956	1081	88%

**BSD Objective for Stoller**

5. *Why did the Board adopt an objective placing enrollment of Stoller MS at approximately 90%?*

The Board identified approximately 90% enrollment of the building capacity of Stoller MS in order to reduce student enrollment to a size comparable to other middle schools and to allow for student enrollment increases that are projected to occur over the next several years. Increased student enrollment is associated with the recent and future residential development in the North Bethany area.

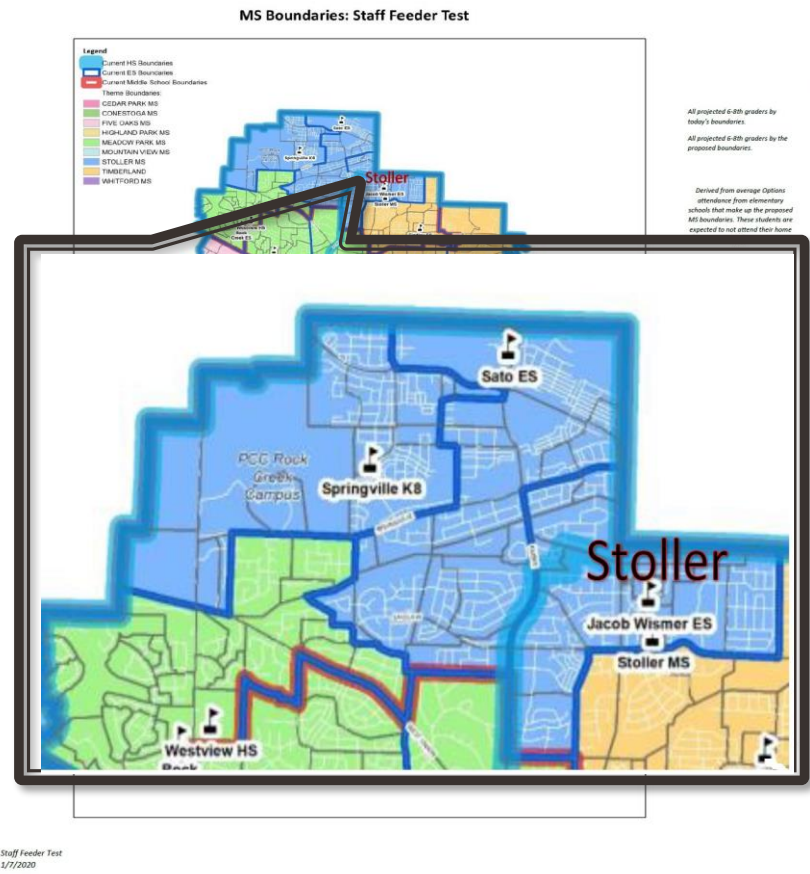
6. *When is the 90% enrollment at Stoller MS supposed to be achieved?*

The objective of a student population of approximately 90% of the permanent capacity of Stoller MS is to be reached in September 2021. September 2021 is the first year of the new middle school boundaries.

**Note:**

Staff Test Feeder Pattern Map is just used as reference as it has all the Number already calculated with All Springville, Sato and JW feeding to Stool Objective for Stoller and this Solution Map for Stoller cane be easily done in any of the Maps

Staff Test Map Feeder Patterns : 2021



This table shows the projected middle school population (6-8th grade) that would result from the proposed middle school boundaries shown on the map in a certain projection year. Students who will not attend their home school (Options or Program students) are estimated, and either removed from the count of middle school students (ACMA, ISB, BASE, Aloha-Huber Park) or are re-allocated to a middle school location (Rachel Carson to Five Oaks, and SUMMA program students).

The total attending population (resident students and program students) are totaled and compared with the available capacity at each middle school location.

For Proj. Yr 2021

	Cedar Park	Conestoga	Five Oaks	Highland Park	Meadow Park	Mountain View	Stoller	Timberland	Whitford	Total
Total Projected 6-8th Graders by existing boundary	1,282	1,050	1,346	948	895	1,035	1,925	-	873	9,354
Total Projected 6-8th Graders by proposed boundary	1,006	1,145	985	976	914	1,148	1,216	1,147	818	9,355

Estimated Attending Options Offsite	Cedar Park	Conestoga	Five Oaks	Highland Park	Meadow Park	Mountain View	Stoller	Timberland	Whitford	Total
ACMA	59	42	31	33	39	38	24	39	35	345
HS2/Base	45	22	98	34	42	65	16	14	34	370
ISB	38	65	47	71	51	72	36	78	23	480
Rachel Carson (At Five Oaks)	15	16	22	4	43	12	12	37	15	180
Options Total	160	146	198	142	174	186	88	168	107	1,370

Estimated Attending Program Offsite	Cedar Park	Conestoga	Five Oaks	Highland Park	Meadow Park	Mountain View	Stoller	Timberland	Whitford	Total
Aloha-Huber Park 6-8th Grade	1	-	5	1	0	171	-	-	2	180
SUMMA Students	36	48	17	37	97	14	172	187	18	625
Program Total	37	48	22	38	97	185	172	187	20	805

Net Residents Students	Stoller	Timberland	Whitford	Total
956	792	691	7,180	
Utilization of Permanent Capacity	88%	72%	81%	83%

Students from Offsite or SUMMA	Stoller	Timberland	Whitford	Total
Rachel Carson (at Five Oaks)	15	-	-	150
SUMMA	172	116	116	404
Meadow Park (CPark, FOaks, MPark)*	150	-	-	150
Stoller (Stoller)	172	-	-	172
Whitford (JPark, Con, Whit)	-	187	116	303
SUMMA students in new Timberland Boundary**	-	187	-	187
SUMMA Total	172	187	116	475

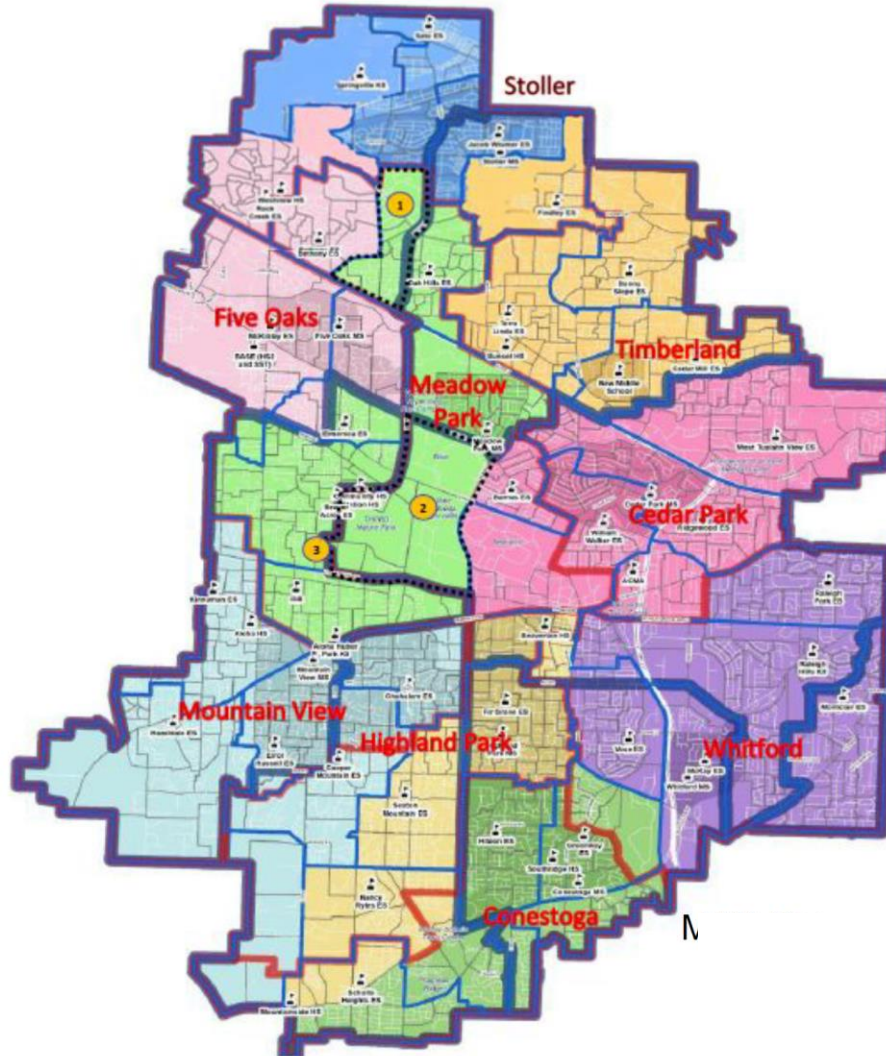
Net Resident Students: 956  
Utilization: 88%

**Conclusion:**

- 1. Springville, Sato and JW can feed to Stoller without any Split and the BSD Objective of “90% of the Permanent Capacity of Stoller MS” is still achieved by moving SUMMA Option Program.
- 2. Prioritizing Regular Program over Option Program is supported by majority of Advisory Committee Members in all the Meetings



# Map C – Modified (An Example/Illustration of Solution at Stoller with All JW, Sato and Springville feeding to Stoller and Option Program (SUMMA) of Stoller moving to Five Oaks)



Map C – Modified

## Changes in Map C

1. Combine Springville – Move All Springville to Stoller
2. Combine Findley – Move All Findley to Timberland
3. Combine Rock Creek – Move All Rock Creek to Five Oaks
4. SUMMA from new Stoller boundary to Five Oaks
5. Keep SUMMA of New Five Oaks Boundary at Five Oaks
6. Keep SUMMA from New Timberland boundary at Timberland
7. Move SUMMA of Cedar Park and Meadow Park to Timberland
8. Move Rachel Carson from Five Oaks to Cedar Park.

For Proj. Yr 2021	Cedar Park	Conestoga	Five Oaks	Highland Park	Meadow Park	Mountain View	Stoller	Timberland	Whitford	Total
Total Projected 6-8th Graders by existing boundary	1282	1050	1346	948	895	1035	1925		873	9354
Total Projected 6-8th Graders by proposed boundary	854	965	1027	923	1305	1250	1216	1147	659	9346

Estimated Attending Options Offsite	Cedar Park	Conestoga	Five Oaks	Highland Park	Meadow Park	Mountain View	Stoller	Timberland	Whitford	Total
ACMA	43	38	33	33	47	45	24	39	37	339
HS2/Base	35	20	78	30	73	74	16	14	28	368
ISB	27	54	59	52	63	92	36	78	24	485
Rachel Carson (At Five Oaks)	17	15	40	5	24	15	12	37	13	178
Options Total	122	127	210	120	207	226	88	168	101	1,369

Estimated Attending Program Offsite	Cedar Park	Conestoga	Five Oaks	Highland Park	Meadow Park	Mountain View	Stoller	Timberland	Whitford	Total
Aloha-Huber Park 6-8th Grade	0		1	1	164	12			2	180
SUMMA Students	29	36	90	34	44	29	172	187	20	641
Program Total	30	36	91	35	208	42	172	187	22	823

	Cedar Park	Conestoga	Five Oaks	Highland Park	Meadow Park	Mountain View	Stoller	Timberland	Whitford	Total
Net Residents Students	702	802	536	768	890	982	956	792	536	7,045
Utilization of Permanent Capacity	81%	84%	69%	88%	104%	99%	88%	72%	62%	83%

Students from Offsite or SUMMA	Cedar Park	Conestoga	Five Oaks	Highland Park	Meadow Park	Mountain View	Stoller	Timberland	Whitford	Total
Rachel Carson (at Whitford)	180									180

SUMMA	Cedar Park	Conestoga	Five Oaks	Highland Park	Meadow Park	Mountain View	Stoller	Timberland	Whitford	Total
Meadow Park (CPark, FOaks, MPark)			77					91		164
Stoller (Stoller)			172							233
Whitford (HPark, Con, Whit)				120						120
SUMMA students in new Timberland Boundary**								187		108
SUMMA Total			249	120				278		625

Total from Offsite or SUMMA	Cedar Park	Conestoga	Five Oaks	Highland Park	Meadow Park	Mountain View	Stoller	Timberland	Whitford	Total
	180		249	120				278		827

Grand Total Attending Onsite	Cedar Park	Conestoga	Five Oaks	Highland Park	Meadow Park	Mountain View	Stoller	Timberland	Whitford	Total
Utilization of Permanent Capacity	882	802	975	888	890	982	956	1,070	536	7,872
	101%	84%	93%	102%	104%	99%	88%	97%	62%	91%

Capacity	Cedar Park	Conestoga	Five Oaks	Highland Park	Meadow Park	Mountain View	Stoller	Timberland	Whitford	Total
Permanent Capacity	872	959	1,047	871	855	990	1,081	1,100	858	8,633
Portable Capacity	126	126		84	84	84	294			798
Total Capacity	998	1,085	1,047	955	939	1,074	1,375	1,100	858	9,431

Map C – Modified: Enrollment and Capacity Numbers

# Summary and Conclusion

---

Majority Committee Members supported:

1. Prioritize Regular program over Option Program and Move Option Program before regular Elementary Schools
2. Minimal or No Split of Community
3. No Isolation of Community

There exists an Equitable and Community Friendly Solution exists as presented in this document and All existing Maps (A, B and C) can be enhanced to active this!!!





**FW: Middle school boundary adjustment**

Steven Sparks - Exec Admin <Steven\_Sparks@beaverton.k12.or.us>

Mon 2/10/2020 8:47 AM

To: deborah wohlmutter <Debby\_Wohlmutter@beaverton.k12.or.us>

please include in comments

SAS

---

**From:** jyothi murla <nagajyothi.cse@gmail.com>

**Sent:** Sunday, February 9, 2020 9:45 PM

**To:** donald grotting <Don\_Grotting@beaverton.k12.or.us>; Steven Sparks - Exec Admin <Steven\_Sparks@beaverton.k12.or.us>

**Subject:** Middle school boundary adjustment

**⚠ This is from a Non-BSD Email address:** Please only click links and attachments if you are sure they are safe

---

Hi Mr.Steven Sparks and Mr.Don Grotting,

Please forward this email to the committee and post this as part of comments.  
Few concerned Findley parents already sent emails to you, but we did not see them as part of comments.

Thank you very much for all your work on this tough job of middle school boundary adjustment process. I am mother of Findley student who has major concerns with Map C.

I am sad to say that I am from the non walking part of Findley which is proposed to move to Timberland. It's not fair to create differences within Findley community by dividing based on walkability. I understand walkable portion of Findley should be preferred to go to Stoller to save transportation cost. But is it fair for BSD to divide school, because half of it is not walkable?

If a good portion of school is walkable, then why don't you just make entire school go to the same MS, instead of splitting them based on walkability? All Findley kids go to the same high school, then why split them in middle school? Most of Findley is within 1.5miles to Stoller, though they are not walkable to Stoller due to lack of safe walking path. We pass by Stoller almost everyday when we go for after hour classes and/or groceries. Since, we cannot walk to Stoller, we are proposed to go to a different school, when half of our school goes to Stoller. That's really sad and unfair.

As per Map C, non walkable portion of Findley will suffer 3 way split.

Half of Findley feeds to Stoller along with their Summa.

Other half goes to Timberland. Summa for Timberland goes to Meadow park or cedar park.

I know that Summa is an option program, but 30% of Findley goes to SUMMA. That is a large percentage. So please consider one of below options to avoid 3 way split for non walkable portion of Findley.

- 1) Entire Findley to Stoller and keep Summa in Stoller if the numbers add up.
- 2) Entire Findley to Stoller, move Summa out of Stoller.
- 3) Non walkable portion of Findley to Timberland and Summa at Timberland.
- 4) Non walkable portion of Findley to Timberland, but allow Summa kids from entire Findley to attend Summa at same school.

Thank you,  
Jyothi

**FW: Data Inaccuracies - Transportation Document**

Steven Sparks - Exec Admin <Steven\_Sparks@beaverton.k12.or.us>

Wed 2/12/2020 12:27 PM

To: deborah wohlmutter <Debby\_Wohlmutter@beaverton.k12.or.us>

■ 1 attachments (257 KB)

TransportationData.jpeg;

---

**From:** ravali chigullapalli <ravali\_c8@yahoo.com>

**Sent:** Sunday, February 9, 2020 11:07 PM

**To:** Steven Sparks - Exec Admin <Steven\_Sparks@beaverton.k12.or.us>

**Subject:** Data Inaccuracies - Transportation Document

**⚠ This is from a Non-BSD Email address:** Please only click links and attachments if you are sure they are safe

---

Hello Mr. Sparks,

I am a mother of 2 young kids and my 10-year-old is in 4th grade at Springville Elementary School. In the Jan 30th meeting, a document with transportation data was provided and while reviewing that document closely today, something really stuck out. Springville to Stoller, Rte. 1 has a ride time of 40:34 and a distance of 11.0 miles. Do you know if 11.0 miles is one way? Even if it is two way, I can't think of any Springville community area that is 5.0 miles away from Stoller. I understand that bus routes are longer than google map routes, but this distance doesn't make sense at all. I am really concerned that there might be inaccuracies in the data and it is creating a false impression to everyone that there is only 2 min increase from Springville to five oaks.

I know some of the parents from my community have similar concerns and questions on this data. Where can we get more information regarding distances and route information (especially rte 1)? Please let me know if there is someone else I should reach to get a confirmation on the accuracy of this data.

Document is attached for your reference.

Thank You for your time!!!

- Ravali C



## MEMORANDUM

DATE: January 30, 2020

TO: Steve Sparks

SUBJ: Findlay/Springville/Rock Creek/Cooper Mountain Scenarios

The following tables compare time, miles, and cost for transporting students in selected areas:

Findley to Stoller				Findley to Timberland			
Rte	Ride Time	Miles	Cost	Rte	Ride Time	Miles	Cost
1	35:05	6.9	\$15,997	1	36:35	8.2	\$ 19,011
2	22:14	4.1	\$ 9,505	2	26:28	6.4	\$ 14,838
3	27:27	5.3	\$12,288	3	29:01	6.4	\$ 14,838
4	29:49	5.6	\$12,983	4	41:33	10.0	\$ 23,184
<b>Total</b>		<b>21.9</b>	<b>\$50,773</b>	<b>Total</b>		<b>31.0</b>	<b>\$ 71,870</b>
Bronson Creek(FIN) to Stoller				Bronson Creek(FIN) to Timberland			
Rte	Ride Time	Miles	Cost	Rte	Ride Time	Miles	Cost
1	27:29	6.9	\$15,997	1	29:13	7.0	\$ 16,229
2	24:43	4.1	\$ 9,505	2	26:18	6.4	\$ 14,838
3	33:19	5.3	\$12,288	3	35:04	8.0	\$ 18,547
<b>Total</b>		<b>16.3</b>	<b>\$37,790</b>	<b>Total</b>		<b>21.4</b>	<b>\$ 49,614</b>
Springville to Stoller				Springville to Five Oaks			
Rte	Ride Time	Miles	Cost	Rte	Ride Time	Miles	Cost
1	40:34	11.0	\$25,502	1	42:32	11.5	\$ 26,662
2	30:14	5.1	\$11,824	2	43:31	9.6	\$ 22,257
3	30:36	5.2	\$12,056	3	43:53	9.7	\$ 22,488
4	23:06	4.2	\$ 9,737	4	34:52	8.1	\$ 18,779
5	24:31	4.2	\$ 9,737	5	36:53	8.4	\$ 19,475
<b>Total</b>		<b>29.7</b>	<b>\$68,856</b>	<b>Total</b>		<b>47.3</b>	<b>\$109,660</b>
Rock Creek to Stoller				Rock Creek to Five Oaks			
Rte	Ride Time	Miles	Cost	Rte	Ride Time	Miles	Cost
1	20:44	4.1	\$ 9,390	1	25:10	5.5	\$ 12,774
2	21:11	4.4	\$10,131	2	19:50	3.6	\$ 8,393
3	27:40	6.4	\$14,745	3	22:10	4.3	\$ 10,015
4	15:14	2.8	\$ 6,399	4	18:07	3.6	\$ 8,254
5	18:17	3.2	\$ 7,326		22:27	4.5	\$ 10,526
<b>Total</b>		<b>20.7</b>	<b>\$47,991</b>	<b>Total</b>		<b>21.6</b>	<b>\$ 49,962</b>
Cooper Mtn to Mountain View				Cooper Mountain to Highland Park			
Rte	Ride Time	Miles	Cost	Rte	Ride Time	Miles	Cost
1	24:34	5.2	\$12,102	1	28:52	6.0	\$ 13,887
2	34:33	8.2	\$19,011	2	38:54	9.0	\$ 20,796
<b>Total</b>		<b>13.4</b>	<b>\$31,113</b>	<b>Total</b>		<b>15.0</b>	<b>\$ 34,683</b>