

DATE	NAME	EMAIL	ELEMENTARY	MIDDLE	HIGH	OPTIONS	COMMENTS
02/07/2020	Javier Turek	javierturek@gmail.com	Oak Hills Elem				Hello,I'm a parent in the Oak Hills ES community. First, I would like to ask you to consider the feeder patterns that you are proposing from ES to MS and to HS. For Oak Hills this is a complex situation being the only group of kids going to Meadowpark and then to Sunset. Second, I would like to mention that kids should be first and foremost before any transportation or walkability ideas. From the utilization capacity numbers, it is clear that MAP C is setting the wrong priorities. As part of an underrepresented minority, the committee is failing to achieve a minimum of diversity goals within Timberland and Stoller. Why in the year 2020 there is a lack of diversity goals? As a tax payer, I would say that MAP C is telling me that after investing 61million dollars for a new middle school, we are going to use 75% of it? That is several millions wasted. Then, you talk about saving about 300K a year to the tax payers? In this sense, MAP A seems to be better balanced.As an engineer, I look at the map and ask what is going to happen in 2025. Clearly, we will put again Stoller to the limit because of the construction at the northern region of BSD. And we will need to find a solution. And are we going to build a new MS? Where? Maybe we should consider this now? Again we will need to move the MS boundaries? If this is the case, then MAP B and C are making a call on not solving the capacity problem at Stoller today, and not tomorrow, requiring this process again. MAP A, makes a better use of the system TODAY and requires only the Stoller correction in the future. Still, if we have a better plan with the an expected MS solution for 2025, as Washington County is growing and expected to continue this path. In summary, the only option that makes sense is MAP A.
02/08/2020	Arvind	Arvin3462@yahoo.com	Findley Elem	Stoller MS	Sunset		We strongly support Map C .We live right across the street from Stoller. Please consider walk ability . Splitting is the best option which serves every purpose .
02/07/2020	Chung-Han Lin	chunghan.lin@gmail.com	Rock Creek Elem				I am a Rock Creek parent and I think Map C is a way much better choice than Map A. (1) Maximize Walking Zone = save BSD transportation cost = kids walk/bike to school = healthier kid. I support save transportation money and put them back to classroom and improve education. (2) Equity: Map C is better than Map A. Please prevent creating "rich kid" school at North. (3) Capacity/Diversity/Spit: Currently Map C is better than Map A. It is good for kids to start learning how to interact with kids from different racial and economic background in middle school. In Map C, the capacity of schools are more balanced. I also support necessary split to achieve these goals. If split is necessary to match the capacity, diversity, and academic balance goal, let's split.
02/07/2020	Bridget G	brgolf@gmail.com		Stoller MS			Walkability for SUMMA program is ABSOLUTELY TRUE. Summa's eligibility is based on thestandard test score at 5th grade and is not based on where you live. One look at the SUMMA heat map can show you where they are coming from now. The District has historical data on where SUMMA eligible kids arise from. The District also has data on how minimally SUMMA numbers fluctuate each year, and I say minimally only in comparison to Springville's rapid rise!! In Map C, removing ~ 233 SUMMA eligible kids from Stoller will not be able to accomodate 424 Springville kids in 2021, let alone 543 Springville kids in 2025. This is not about prioritizing an Option school over a regular school as SPV parents are calling it. Its more about being rational and seeing reason in that 65% of the SUMMA kids walk to Stoller!!! If the Committee chooses not to see it, then its obvious that our chosen school representatives themselves, are swayed more by sentiments than reason. #YES to MAP C
02/07/2020	Priya Mani	heypriya@gmail.com		Stoller MS			Thank you BSD for providing GPS data on travel times. It only confirms what everyone suspected but wanted to see validated data. Committee members---The Farthest SPV to Stoller travel time is 40 minutes (current); and the farthest SPV to five oaks is 43 minutes. This is a difference of 3 minutes one way!!!!!!Commuting SUMMA kids on a 30 minute(Jacob wismer) drive while otherwise they would be walking, is a difference of 30 minutes one way!!!!!!

## 2.8.20 Middle School Boundary Public Comment

02/08/2020	Pik Kei Yip	Kateyip2009@gmail.com	Rock Creek Elem				I am a Rock Creek Parent and I support Map C: (1) Walkability: I encourage BSD maximize the walkability and save money on transportation. I lived by the bike trail. I hope my kids can walk/bike to school for their middle school life. My kids really like biking and they are excited to bike to school or walk to school with her friends. The saved money can be used to improve education. I really love this idea and hopefully BSD can save more money from maximize the walkability to school. (2) Equity: Please improve the equity and don't create school with only kids from rich families. Currently Map C is better than Map A. Also, sending Rock Creek students to Stoller can balance the equity and diversity. Sending Rock Creek Students to Five Oak can just enlarge the diversity and equity gap between Five Oak and Stoller. (3) Academic balance: The Common Middle School Experience meeting at Five Oak show that there are a big gaps between Five Oak and Stoller and I didn't see a clear plan to minimize the gap. My home is closer to Stoller than some of the northern community and by the trail. I would prefer my kids go to Stoller than Five Oak. Map C is preferable, so I strongly support Map C. (4) Capacity and Diversity: Capacity in Map C is more balanced as well as diversity. I don't like to have another meeting in the future to solve the issue we created now. To me, Map A will create some issues in the future, thus I prefer Map C. (5) Split: If split can meet the BSD guide line, than please consider split.
02/08/2020	Rajinder Kaur	Simmisinghrn@gmail.com	Springville K-8	Stoller MS	Westview		Sending springville school kids to five oaks will be very difficult for kids, the commute is so much they will be on the bus around 45 min Stoller is the closest school to springville. Consider moving Summa our to timberland or Findley to timber land as the commute is less
02/08/2020	Mimira Cole	adeedams@gmail.com	Oak Hills Elem	Meadow Park MS	Westview		Hi BSD/AC, Oak hills ES is like the biggest looser among northern elementary schools in this restructuring especially for map C. We want academically balanced MS for our kids. We want our kids to also go to school with kids from the community. If Map C is considered, OH should be a feeder to Timberland and also Sunset HS. In your FAQ, Timberland was not meant to house any options program or summa. OH can't be the only ES from the north feeding Meadow park.
02/08/2020	SG	Zigbee1976@gmail.com	Findley Elem	Stoller MS	Sunset	ISB	I am a parent of Findley elementary school.Please do not elementary school kids. They are very little to take such a big change. Parents make every effort to get them to right school in the early years to get good friends that last for life. I grew up in a country where we had friends started from kindergarten to high school or even college in same building that had strong bond that lasted till today. In this generation where families lives separate and far away, friendships are very important to last longer and take them forward with good morale. These are more worth than the transportation cost.Please look at the maps and re-consider for the no splitting option.
02/08/2020	Bina	Anonymous@anonymous.com	Springville K-8				Walkability, including walkability of the Summa optional program, got a lot of time between the committee and testimony from transportation. Can someone discuss all the concerns brought up by the northern Springville community about being railroaded while protecting optional programs at Stoller in Map C? There are only two meetings left before closing on the recommendation and our community feels entirely unrepresented in the discussions. Remember that we are the neighborhood located furthest northwest, and unlike most of the others, we only have one middle school with proximity.
02/08/2020	Debbie Chin	debbienihc@gmail.com		Mountain View MS	Aloha		Mountain View's biggest issue is poverty. As you propose boundary changes, please consider the percentage of free/reduced lunch the most important Policy JC factor for that school. You've read comments about people not wanting to be assigned to Mountain View because it's a "lower rated school". A way to improve its ratings is to ease its burden of poverty. It has good leadership and good teachers, but it needs some relief. The current financial structure does not provide high-poverty schools adequate support to create an equitable learning environment. The boundary proposed in map C on January 30th is an example of a beneficial solution for Mountain View – it would lower the school's free/reduced lunch to 43% while still balancing the other Policy JC factors. The boundary proposed in map A, however, puts Mountain View at 58% free/reduced lunch, which is way too much and harmful to the school.

## 2.8.20 Middle School Boundary Public Comment

02/08/2020	Alyssa	alyssa.nelson.cab@gmail.com	Oak Hills Elem			ACMA	In looking at the capacity tables for maps a vs map c. I realize, map C has meadow park at 104% capacity in 2021 and going down to 87% by 2025. For schools where capacity is greater than 100%, for map C, could we use transportation cost savings provided by map C to help the schools with the over capacity issues until they are at or under capacity? Also I'm curious of how capacity will change year by year between 2021 and 2025, since I have a child entering middle school in 2022 and out of middle school by 2025. This is a concern for a lot of parents when looking at the options. going from elementary school with one core set of kids/class, to having 6 kids and moving around a building that is over capacity and lots of classes - this will make that transition even harder for them. How do we help schools and kids get through that especially in those more fragile year of 6th grade and 9th grade transitions.
02/08/2020	Rebecca Reed	Beckyreed369@gmail.com	Sato Elem	Stoller MS	Westview		My husband and I moved to Bethany 23 years ago for the schools. We had a daughter in Westview and now we have a daughter in Sato. We pay our mortgage and taxes to live here...my husband now drives BSD school bus here in our neighborhood.I'm not understanding they logic in busing my kiddo 4.5 miles to Meadow Park when she can walk to Stoller. Again, we pay to live in Bethany for our Bethany neighborhood schools not schools South side of Hwy 26. Thanks ...!
02/08/2020	Naomi Patibandla	Naomipatibandla@aol.com	Oak Hills Elem				Please review Current Oak Hills Elementary school boundary to feed to the same middle and high school to minimize impact to students.
02/08/2020	Kiran Patil	kiran.a.patil@gmail.com	Findley Elem	Stoller MS	Sunset		Request to committee:1. Can we please have complete and accurate data with Map C since it does not cover all transportation costs such as transporting kids who are in optional program like summa2. Can we please prioritize no split over transportation costs because split is not good for any school3. Basically hybrid version of Map C and A where focus should be eliminate splits as much as we can and address walkability. Hence eliminate splits for FE, RC, and SPV and keep those elementary schools as intact as possible. No reason to split FE, instead move the optional program like SUMMA to other school like TL.4. Wherever splits can't be avoided, consider true walkability. E.g. neighborhoods like arbor heights and Bannister Heights are not really true walkable, hence parents are dropping those kids, means traffic havoc during rush hour on Laidlaw. Hence those neighborhood really needs to be classified as non-walkiing FE zone. 5. If Terra Linda and cedar Park is close knit community and they should go to TL as suggested in last meeting by committee members, likewise FE and JW are also close knit community since last 20 years and they should be together as well in stollerHope committee reads all comments in detail and come up with reasonable modifications to Map C where splits are eliminated for FE and other elementary schools
2/8/2020	Ram R	rramak@yahoo.com	Jacob Wismer Elem	Stoller MS	Sunset		Map C is the most logical solutions that keeps kids together and maintains good feeder patterns to high school. Springville is the largest growing community and it along with Sato will break the numbers at Stoller by 2022 itself let alone 2025. Moving SUMMA out to bring in Springville will be a huge mistake. Map C WORKS!
02/08/2020	Sushanthi	rsushanthi@gmail.com	Springville K-8	Stoller MS			BSD needs to consider looking into their JC guidelines. Neighborhood proximity being the one in discussion and the one that schools next to Stoller are harping on since day 1. They want to keep their homeschool to be Stoller which understandable and very logical to do so BUT Summa however, not really ! It is an option program, "OPTION".Everybody, please get that into your head, you can choose not to send your kid to the option progam. Jacob Wismer, Findley and some parts of SATO has multiple schools in a very very reasonable commute distance than Springville which is in the farthest end of North Bethany. Springville has only Stoller within reasonable distance and should be considered as home school if JC guidelines are applied to Springville, but I do not see that even being discussed. JW and Findley has multiple schools within reasonable distance and fight to keep in Summa in Stoller. why ??, so they can walk to School. Our Stoller representatives never took our back and spoke on our behalf, not even once. Parents should be looking at themselves as to what example they are setting for their peers and kids. It is one thing to say , "I should be good". It is very selfish and ego centric to say "Only I should be good".Unfortunately, this is what I hear from these parents and the most sad part of all, BSD is paving a red carpet and entertaining them which feels like the whole process is rigged from the beginning.
02/08/2020	Ben Levy	zydecolevy@yahoo.com	Springville K-8	Stoller MS	Westview		PROXIMITY MATTERS FOR SPRINGVILLE: What is more important: that all students have the chance to attend a school in proximity to their homes, or that an options program remains in place because some people like to walk there? Prioritize proximity for ALL communities and not just a select few! Keep Springville in Stoller and move Summa to Five Oaks.

2.8.20 Middle School Boundary Public Comment

						<p>Dear Committee - I would like to express my support of Map C and to point out several flaws of Map A. I realize this is a difficult process and that several communities are becoming extremely heated. I urge you to please remember that we cannot change the situation we are in and we will never be able to make everyone happy. But this process is about finding what is best for the majority of BSD students. It is about finding a solution based on the cards we've been dealt and positioning ALL of our schools for future success. Kids are significantly more resilient than we tend to give them credit for. As I review the 2 maps and consider some of the previous maps that have been set aside, Map C offers more benefit to more BSD students than any other Map that has been presented. It may not be perfect, but with some minor tweaks, it can and will solve the problems we are faced with. Transportation/Walk/Bikeability - There is no question, Map C is the clear winner in this category. Of utmost importance here is that it keeps our district transportation costs down to a manageable level and keeps dollars where they belong - with our teachers and students. Map C was created by our district transportation experts. Those who know about bus times, commute times, our roads etc. Their voice cannot be ignored. Map C allows communities to stay together in more ways than Map A. Kids love to walk/bike with neighbor friends, that is a FACT. Although it does split some Elementary to Middle School feeding, the splits are even, ensuring kids will have friends in Middle School. Again, lets give our kids credit, they are more resilient than we think.**According to Mr. Sparks, we have enough space in our middle schools to house all of our MS students with NO portables. Our problem is the locations of our schools are not spread out in the best way to accommodate the growing communities across the district. For this reason, it is utterly impossible to keep every school completely in tact as they feed to middle and high school. But what we can do is ensure that where splits are unavoidable, that we aim to divide them as evenly as possible, which WILL preserve friendships. It is impossible to solve this problem and preserve every friendship in the district.**Commute Times - despite MANY SPV families being concerned about commute times, the transportation department recently did a test run of SPV bus routes to FO and the video showed it being close to a 20-25 minute commute, which is NOT unreasonable, especially if it solves so many of the issues this committee has been tasked to resolve and offers more benefits to the majority of students across the BSD. Even if we add another 10 or 20 minutes for traffic or morning rush, that is in the 40 minute range which is NO DIFFERENT from their current commute to Stoller. The fact remains that both Springville and Sato are the largest growing communities and with those schools completely feeding to Stoller (with little to no splits), the overcrowding at Stoller will NEVER go away. Their suggested solution to send JW student to Timberland only adds more buses, more dollars spent and simply makes little to no sense.Utilization - Does anyone want their kids in a portable all day? Or in a school that is overcrowded by hundreds? Map C offers the best solution to one of our biggest problems and ensures that we are not going through this process again in just a few short years. Map C may not be perfect, but it is as close to perfect at solving utilization than any other map we've seen, and it can be tweaked IF necessary. Map C can also accommodate growth, something Map A cannot do.Minimizing Elite Schools/Better Spread of Diversity &amp; Socio Economic Factors - Map C addresses all of these in the best way we've seen. It is the main reason this committee voted to keep it on the table. It also sends Rock Creek with SPV to FO, giving FO an opportunity to be a top school. Don't we want all of our schools to thrive? Map A minimizes socio economic diversity making two of our schools seen as &amp;#34;elite&amp;#34; while other schools are left behind. Map A also sends the south part of SPV (lower income area of apartments) to FO, splitting a small community off - about 70 students from the most economically disadvantaged area to FO, while the remainder are sent to Stoller. This does NOT preserve communities and does NOT solve the overcrowding problem at Stoller. It simply goes against what we are trying so hard to accomplish through this adjustment process. It also DOES NOT help our spread of socio economic diversity, it makes it worse.Summa - Map C keeps Summa spread across more schools. Spreading Summa programs across more schools, helps keep a stronger spread of socio economic diversity and gives more of our middle schools a chance to thrive. It also allows these students to walk/bike with friends and keeps communities together. Map C is the BEST option to keep Summa programs spread across the district and it does NOT affect utilization either. Map C shows that Summa programs at both SM and TM can co-exist. I hope I have provided you with some key facts to help in your recommendation process. Ultimately the BSD will have final say, but if we cannot offer factual information and mapping that makes sense, the recommendations from the committee will not hold. Please remember, this is not about pleasing all, it is about offering recommendations that best serve the students and give them as much opportunity as possible to achieve current and future success.Thank you for your time!</p>
02/07/2020	Lori Near	lori.near@yahoo.com	Jacob Wismer Elem			
02/08/2020	Lei	leiy9@hotmail.com	Findley Elem	Stoller MS	Sunset	<p>In Jan 30th meeting, MapC is selected by the committee. Since almost all Springville is not included in Stoller in MapC, there is no reason to split multiple ES. Please keep all Findley in Stoller unsplit.Findley's walkability to Stoller is currently at 47% and will likely increase.in the future with new THPRD trails. MS Long range planning department should be aware of and take into consideration of long range planning of other departments like THPRD. This also supports to have all Findley in StollerThe results of split can be tough on kids and logistical nightmare for parents.</p>

2.8.20 Middle School Boundary Public Comment

02/08/2020	Richell Chiu-Yap	RCHEWEY88@YAHOO.COM	Springville K-8	Stoller MS	Westview	<p>Dear Neighbors and Committee Members, I am not in favor of MAP C in which Springville, the most NW school is being sent down South to Five Oaks instead of their only closest middle school, Stoller. You are essentially making us an ISLAND, isolated and cut off from the rest of the North Bethany neighborhood, away from our afterschool programs and sacrificing rest and family time in favor of the so-called "walkability" for a minority of the students in the BSD. If you are okay with making a neighborhood an island, maybe Jacob Wismer students can travel all the way to Five Oaks instead, since they are [?]closer[?] at 3.5 miles compared to Springville-Five Oaks at 4.5 miles. Five Oaks is literally closer to Jacob Wismer, a large portion of the Sato neighborhood and Findley than it is to the Springville neighborhood. Move the OPTIONAL Summa program there first before throwing Springville under a bus. Seems like MAP C got back to the table because of the Transportation's input on cost savings with the walkability. Hubby checked yesterday and it will take 30 minutes to walk to Stoller from the farthest end of the [?]walkability[?] zone with no sidewalks along Kaiser. How is that considered walkable and who would actually send their kids on a 30 minute hike alone in the rain and cold?! Absurd. Is there a survey conducted on who actually walks to school within this zone? How can walkability of a certain group be such a high priority when others don't even have that choice and it is okay for them to subject Springville kids to such a long commute. Double standards. If kids are to be subjected to 45 minutes bus ride in rush hour traffic each way, perhaps transportation department can conduct afterschool and enrichment activities in the bus. Working parents will likewise have to scramble for afterschool care as most programs within our North Bethany community do not pick up all the way down to Five Oaks. Please consider all kids and not just particular neighborhoods who have multiple middle school options. If it was a mistake to build Timberland where it is, then the burden for that should be shared by most communities and not just Springville students getting the worst deal with the long commute and becoming an ISLAND. RECOMMENDED CHANGES TO MAP C1. Move Summa from Stoller to Timberland. An option program should not be prioritized over neighborhood kids. Summa should be deprioritized to keep neighborhood schools together2. Move walkable Findley to Timberland and avoid that elementary school split. Yes it goes against walkability, but we cannot move Timberland physically from it's wrong location either.3. Move Springville back to Stoller. That avoids another elementary school split and doesn't subject one school to an undue commute burden, and avoids the Springville Island.4. Move the split portions of Rock Creek to Five Oaks and avoid that elementary school split as well.RESULT:Timberland will be filled, Stoller will be at 90 percent, two elementary splits will be avoided, sunset/westview will have a better feeder pattern and Springville children will not be thrown under the bus, all at a minimal overall compromise to walkability. Thank you for considering these points to create a fairer boundary map for all.Best regards,Richell Chiu-Yap</p>
02/08/2020	Satoko Watt	satoko.watt@gmail.com	Springville K-8			<p>I believe AC and BSD know that the buses need to stop approx 4-5 min. at each stop. And of course it is a bus, not our own cars. That's why we are insisting it will take about 45 min. from SPV to FO.Did you think about rush hour near Hwy 26? What time can Springville kids come home? My house is at located 5.4 miles from FO. I can't believe if BSD is trying to kick out our community to a distant middle school. We will be kicked out from Stoller for just saving money and walkability? Is there real equality for all BSD students? Our community is trying to give you solutions for resolving overcapacity of Stoller on Map C. The first thing is moving SUMMA to Timberland or relocate other location to make room for non-summa students of SPV. Please consider our proposal. Please don't split from North Bethany community. Sato and Springville are both North Bethany community. If the south schools are not affected (no split) by this north community's problem, they will be happy. The current map C has lot of problems. It looks Map A has supporters from south schools. BSD have to look at all schools. Please try to modify map A, too.</p>
02/08/2020	Rabia Ishaq	rabiarashid@aol.com	Springville K-8	Stoller MS	Westview	<p>Dear AC members The only thing is being discussed is walkability optional program and neighborhood school . Unfortunately the objectives are lost of this whole process. Map C is not a good fit . 1. It's not bringing stoller at 90% of capacity 2. Timberland is less utilized ( waste of money because of wrong location ) 3. splitting 8 schools4. Making springville an island 5. Long commute for springvilleWe need to address these issues. Without that you are not showing equality. To keep map C we should do few thing . Which are fair for everyone. 1. Move the whole Findlay to timberland 2. Take summa option Program to five oaks or timberland land 3. Bring springville island area back to stoller.Both map C and map C save money on transportation cost . But doing above things will save an extra 20000-40000k I hope you understand my point . Equality should prevail Thanks</p>

## 2.8.20 Middle School Boundary Public Comment

02/08/2020	Deepa and Ravi Hoskote	deeparaokv@gmail.com	Findley Elem	Stoller MS			Hello BSD MS boundary committee, During the last meeting, Map C was proposed by the committee with multiple ES splits. We would like to extend support to most of the ideas included in the Map C, except the number of ES and MS boundary splits. 8 is a lot! Since the numbers would still tally, we would request you to keep the entire Findley together in Stoller and avoid the Findley ES split based on walking zones or other criteria. Though we can segregate with walking zones or gifted programs or other categories, kids cannot see themselves that way. Keeping them together is beneficial to their emotional health. We hope you'd consider this. Thank you.
02/08/20	Muyang Cheng	Herr.chemy@gmail.com	Springville K-8	Stoller MS	Sunset	Springville K-8	I am opposed to MAP C pushing Springville to Five Oaks Middle School. First of all, We are part of the North Bethany community. Please DO NOT MAKE SPRINGVILLE AN ISLAND. Second, pushing Springville out of Stoller does NOT solve the utilization problem. REGARDING IMPROVEMENTS TO MAP C: Here are some issues with Map C: 1. Springville Island with adjoining PCC area and farms having no children having the longest commutes in BSD without any neighbors 2. Stoller is at 100 percent in 2021 and will not have room for grandfathering 3. Timberland is under filled which is a waste of a \$61 million investment. RECOMMENDED CHANGES TO MAP C 1. Move Summa from Stoller to Timberland. An option program should not be prioritized over neighborhood kids. Summa should be deprioritized to keep neighborhood schools together 2. Move walkable Findley to Timberland and avoid that elementary school split. Yes it goes against walkability, but we cannot move Timberland physically from its wrong location either. 3. Move Springville back to Stoller. That avoids another elementary school split and doesn't subject one school to an undue commute burden, and avoids the Springville Island. 4. Move the split portions of Rock Creek to Five Oaks and avoid that elementary school split as well. RESULT: Timberland will be filled, Stoller will be at 90 percent, two elementary splits will be avoided, sunset/westview will have a better feeder pattern and Springville children will not be thrown under the bus, all at a minimal overall compromise to walkability. REGARDING THE TRANSPORTATION ISSUE-- There are areas of Springville just 1.6 miles from Stoller, walkable and bikeable to Stoller through the pirate park trails. Map C takes all of them, creates an Island and shoves them down all the way to Five Oaks with no neighboring communities at 2x the transportation cost and 3x the distance in some cases, with no time estimate on the actual bus routes. Also, do double check the transportation map. All the adjoining areas of Springville, misleadingly drawn by transportation in pink, have ZERO children because it is PCC and farmland. You are literally creating an Island and sending the kids from schools who have no members in the Advisory Committee on the longest commute, after removing their K-8 option, and moving their Summa program even further out on top of that while keeping all things cushy for those who have representation in the committee. AND the transportation folks tell us there is no way to get a median and standard deviation on commute time on top of that!!! Please be fair and we need to get past the transportation shenanigans back to the top two objectives. Objective 1 is to fill Timberland. Objective 2 is to reduce Stoller. BSD needs to figure out how to deal with transportation without giving a raw deal to Springville which has the longest commute in the district in Map C. Thank you for considering these comments.
02/08/2020	Madhusudhan Rangarajan	Mrangar@yahoo.com	Springville K-8	Stoller MS	Westview		Dear Committee, It would be exceedingly selfish and uncaring to keep an optional program like Summa in Stoller while kicking out neighborhood kids from Springville who have no other middle school at a reasonable proximity. This is not a great look from a fairness perspective at all, and risks violating the policy JC on proximity and neighborhood accessibility.
02/08/2020	Rabia Ishaq	rabiarashid@aol.com	Springville K-8	Stoller MS	Westview		Is any one listing. Springville has only one neighborhood middle school with reasonable distance which is Stoller. Jacob Wismer, Sato, Rock Creek are much closer to Five Oaks than Springville. Let's do the right thing stick to JC guidelines. We should give preference to neighborhood school then optional program like Summa. Summa is totally voluntary. Let's distribute equal burden. New middle school being on the wrong location is not Springville fault. Why only Springville is being punished. We don't have walkability option is it our kids fault. Why they are forced long commute comparing to other schools. Can someone explain. I need answers. BSD always talk about equality. Where is equality in this process.
02/08/2020	Ashlee Clowdus	ashleeclowdus@gmail.com		Stoller MS			I feel that it is vitally important for the emotional and developmental health and stability of a young student to be able to finish their middle school experience at the same school they started in. Allowing those students to which started at Stoller MS to finish at Stoller MS is a very high priority for me and my family. In addition, when deciding the middle school boundaries for the new middle school, I hope that special consideration is taken to ensuring the ethnic and economic diversity of the school population. This is another essential component of creating an inclusive and just environment for children to learn and grow in. A student's life is enriched by being in a diverse community and I believe that it will contribute to students growing into mature, educated adults.

## 2.8.20 Middle School Boundary Public Comment

02/08/2020	Margaret W.	maggielpdx@yahoo.com	Cooper Mountain Elem	Highland Park MS	Mountainside	It seems that busing is the most important factor in deciding middle school boundaries, which seems crazy. I have a few questions about the "savings" that they are trying to push. Looking at the information that has been shared we are looking at a difference between 10 routes from Map A to Map C.1. Do this mean that we would layoff 10 drives and sell 10 older buses? Or are these drivers and buses still needed for the High School, Options programs, and elementary runs? 2. Are 10 drivers hours going to be cut? This is a position that Beaverton School District already struggles to fill. Will this make that more challenging to fill these jobs?I do find it interesting that we are putting busing as the #1 factor in this decision. When options programs have been discussed busing was not a factor because the district only pays 30% of the cost while the federal government pays 70%. Why for this boundaries change is it the only factor? Please select Map A which most of the community wants.	
02/08/2020	Dilip Zalavadiya	dilip.zalavadiya@gmail.com	Springville K-8	Stoller MS	Westview	Springville K-8	Dear Committee Members and Neighbors, Thank you for your time and efforts in trying to find the best solution to the middle school issue. Stoller is overcrowded while Timberland is underutilized. Addressing these two issues is the main goal.In Map C, it seems like Springville has been isolated. The surrounding area is PCC and farmland, with no kids going to school. Sending Springville kids all the way down to Five Oaks means a long unnecessary commute that will affect kids afterschool activities and pickup arrangements. We plan to send our kids to a neighborhood afterschool program that does not have after school pick up in Five Oaks, as it is too far from us, same with other afterschool programs in our neighborhood. This will mean that working parents will have to scramble for afterschool childcare and waste precious time in transporting kids in rush hour traffic. Stoller was the only option for middle school for our kids as it is closer, while other elementary schools have multiple options close by. Please do not make Springville an ISLAND, cut off from the rest of the North Bethany neighborhood. Issues of walkability and being environment-friendly has been raised for Findley folks, but how about the carbon footprint of transporting Springville kids on a long commute. We have to take into account the waste of gas, time plus the detrimental cost on the kids afterschool homework time, rest and family time for EVERYONE, not just a particular group of students.RECOMMENDED CHANGES TO MAP C1. Move Summa from Stoller to Timberland. An option program should not be prioritized over neighborhood kids. Summa should be deprioritized to keep neighborhood schools together. It is an OPTION. The Summa kids can CHOOSE to stay in the regular program.2. Move walkable Findley to Timberland and avoid that elementary school split. Yes, it goes against walkability, but we cannot move Timberland physically from it's wrong location either.3. Move Springville back to Stoller. That avoids another elementary school split and doesn't subject one school to an undue commute burden, and avoids the Springville Island.4. Move the split portions of Rock Creek to Five Oaks and avoid that elementary school split as well.RESULT:Timberland will be filled, Stoller will be at 90 percent, two elementary splits will be avoided, Sunset/Westview will have a better feeder pattern and Springville children will not be sacrificed and thrown under the bus, all at a minimal overall compromise to walkability. Thank you for considering these suggestions. I understand that there is no one perfect solution that will make everyone happy, but we also have to look at the big picture and make it so that no one neighborhood has a big disadvantage.
02/08/2020	Penny Zheng	zhengwanyun@gmail.com	Springville K-8	Stoller MS			Dear Committee Member, Can you please provide the transportation data with regards to the transportation route and time between Sato and Five Oaks, Springville and and Five Oaks, Findley to Five Oaks, Jacob to Five Oaks? And also please provide the assumptions and explain in details on what factors the assumptions are based. Because they no real actual data that we can be collected, we need to consider various factors, such as number of students at each bus stop, the number of bus stops, traffic time, route condition and inclement weather. I am providing the fact that according to the below website, Springville improvement projects will be continuing in the future for at least 2 to three 3 years.Please kindly consider this important factor and include that for the data analysis. <a href="https://www.co.washington.or.us/LUT/TransportationProjects/springville-phase4.cfm?page=Map">https://www.co.washington.or.us/LUT/TransportationProjects/springville-phase4.cfm?page=Map</a>

## 2.8.20 Middle School Boundary Public Comment

02/08/2020	Praba	praba.selva@gmail.com	Springville K-8				As a parent our responsibility is to facilitate kids need and guide them towards happy and healthy development for success; mentally, physically and intellectually. Decisions and factors that is being considered by BSD must be fair for all the kids regardless of which part of BSD they live in. It will be very unfair if you make one group of kids travel ~5miles during peak time of the day per trip. This will make them wake up very early in the morning to get to school and they will also reach home very late compared to other kids. As a result it will impact kid's development cycles and they will end up under performing; mentally, physically and intellectually. Do you think it is FAIR for them? I have 100% faith in our system and I truly believe BSD will unanimously consider a solution that will be fair for all kids regardless of which part of BSD they live in. From my perspective, SPV E should feed to Stoller MS and Findley E should move to Timberland MS which will be fair for all the kids. Summa is an optional program. BSD can decide if Summa needs to stay with Stoller or it needs to move to Timberland.
02/08/2020	Aditi Pote	aditipote@gmail.com	Springville K-8	Stoller MS	Westview	ISB	A complete NO for Map C. Please do no isolate students from Springville by sending them to Five Oaks. Commute time is terrible when you are stuck on Cornell to turn left on Bethany blvd or even on 185th especially around school start and end time. We do not want our children spending 45 minutes in bus each day.
02/08/2020	Kyle Watt	kylewatt@gmail.com	Springville K-8				All the rationales for pushing Springville kids to Five Oaks completely fall apart upon close inspection, nor does it even meet the board's original mandate of utilizing Timberland's capacity. Money? No, its actually cheaper to keep Springville Kids 2 miles to their neighborhood school of Stoller than to bus them 10 miles round trip to a school outside their neighborhood. Welfare of the students? No, clearly not when they are spending 90 minutes of their day on a bus during peak rush hour instead of being able to pursue enriching activities outside of school or with their families. Overcrowding? No again while Timberland sits only 75% full and Five Oaks is pushed to capacity and likely beyond. Community? No, Springville is a core part of the North Bethany community. Busing them to an entirely different community is completely counter to that. Safety? No again, putting kids on a bus for 90 minutes a day in a high traffic and accident corridor and shipping them to an entirely unfamiliar neighborhood actually makes them less safe. Environment? How is better for the environment to bus kids 10 miles instead of 4 roundtrip? Not to mention parents spending more time in traffic. So in the face of overwhelming evidence to the contrary, why is this plan even on the table when an undercapacity Timberland doesn't even seem to meet the board's original mandate for exploring this change in the first place?
02/08/2020	Penny Zheng	zhengwanyun@gmail.com	Springville K-8	Stoller MS			Dear Committee Member, Please don't prioritize Summa over regular education. Map C is not acceptable by shifting Springville students out of their Bethany community and moving them to Five Oaks. As a newcomer moving from California, I have noticed very strange things going on here. If I am correct, 1/4 students go to Summa while Summa program qualification says students should achieve 99% of reading and math skills. I think it is very odd and it seems to me that the most talented students throughout the whole country happen to gather here in BSD. Well, as you can see here one out of 4 students is 99% smarter than the other kids. Isn't that odd?! can find various kinds of classes focusing on tackling those Summa questions and I know parents send their kids to those classes so that they can go to Summa. Many students who are able to go to Summa program find it is not a good fit for them and struggle to keep up with the curriculum. It's not good for the students themselves and it is not good for BSD education in the long run. BSD should focus on regular educational curriculum by providing a more safer education environment with quality curriculum. I am strongly against MAP C because it ignores the basic needs of students --- a safe and reasonable travel time to school. Walkability is not proximity. Our Springville students should not be the ones who suffer from the saving of transportation costs. If the community needs to do something to achieve the goal of saving transportation costs, every student in BSD should contribute something. This is what I understand of Equality and no children left behind.
02/08/2020	Tina Wang	gnaw_anit@hotmail.com	Springville K-8				Our voice are being drowned in a sea of comments with no representatives in the committee to advocate our concerns. Springville is an ISLAND on MAP C. we are being sent to a middle school too far whereas neighborhoods closer to said school is being sent to Stoller in the name of keeping walkability and option program. Springville is also split. We have no other choice but Stoller. Many elementary in the Bethany neighborhood has multiple middle school in their proximity. We only have one, and that's Stoller. Our request to stay in Stoller is not a want, but a need.



## 2.8.20 Middle School Boundary Public Comment

02/08/2020	Bhupesh agrawal	Bhupeshkagrawal@gmail.com	Findley Elem	Stoller MS	Sunset	ACMA	I support Map A
							Hello Committe Members,Sincere request to share a version of MAP C modified such that it doesnt SPLIT FINDLEY. - Findley is a tightly knit community and splitting kids from a very long established and one of the best elementary schools in town, is not the most optimal solution. - I would also like to point out that this MAP divides findley 3-way. They are split here in MS and then again in HS. - This walkable and non-walkable is drawing a very clear bold division between students. Whatever happened to the very root of BSD value - 'Equity'?- If the BSD was infact prioritizing walkability, we would like to see a very detailed explanation on why the new middle school Timbeland was built in an area that is not walkable to most kids that are currently being sent. The reasons dont add up- If TL was built where it is, I am sure BSD already planned and incorporated the bussing costs, which negates the whole purpose of MAPC , which was created for cost optimization. This middle school boundary change has caused havoc in our community and our relationships within the community. I am really hoping that in the next meeting, there will be a MAP with little to NONE splits in smaller communities like FE.
02/08/2020	Rashmi Mudiyanur	Rashmi.mudiyanur@gmail.com	Findley Elem	Stoller MS	Sunset	ISB	
							Hi, iam a parent of a elementary school student in Findley elementary. In the recent middle school boundary adjustment committee meeting, it is suggested that Findley be split and sent to two different middle Schools.I had discussion at home with my son and he became really sad that the kids he grew up with for 6 years, he will not be able to play with them in middle school. I think it's critical at the graduating age of elementary school that we preseve their freindships so that as they grow and observe changes in middle school in their mind and body, they have friends that they feel are supportive of them.On the contrary, my middle school age daughter who will go to high school next year shrugged off when I mentioned that all her middle school friends May not join her in high school.I feel like as they mature through middle school they can tolerate change better.Please don't split Findley or any other elementary school for that matter.Thank you for your efforts.Sanjay
02/08/2020	Sanjay thodupunuri	Sthodup@yahoo.com	Findley Elem	Stoller MS	Sunset		
02/08/2020	Min Pan-Lee	minni_pan@hotmail.com	Springville K-8	Stoller MS	Westview		Can you please provide the school bus transfer information on bus Sato, Findley, Springville, Jacob to Five Oaks? Thank you very much.
02/08/2020	Suya Zhang	aiyaan@126.com				Springville K-8	Dear memebtrs, please provide us the school bus transfer information on bus Sato, Findley, Springville, Jacob to Five Oaks!!! Thank you very much.
							Dear Committee members, it is heartening to see the committee endorse proximity and walkability in the last meeting. I support map C but would encourage you to find ways not to split elementary schools feeding into different middle schools. Splitting would be detrimental to kids mental health and is also sowing divisions between neighbors. Please modify map C to keep all Findley elementary kids feeding into Stoller. Same goes for other elementary schools currently split in map C.Thank you.
02/08/2020	Rajneesh Chowdhury	rajneeshc@gmail.com	Findley Elem	Stoller MS	Sunset		
02/08/2020	JAYAPRAKASH SHANMUGAM	JAYAPRAKASHNS@GMAIL.COM	Jacob Wismer Elem	Stoller MS	Westview		Dear committee - As a Jacob Wismer parent, I strongly support map C because:1) Among all three maps, this is the ONLY map that optimizes the feeder patter for the HS2) This is the ONLY map that will reduce overcrowding in Stoller in future3) This is the ONLY map that reduces the transportation costs for both SUMMA and non-SUMMA4) It helps to keep the city green by promoting walkability
							Dear MS boundary change committee members, my son is starting at Stoller 6th grade this fall and all this talk of boundary change and splitting of elementary schools to feed different middle schools is already causing him concern. He keeps asking if he will loose his friends if Findley gets split into 2 middle schools. I can only imagine the unnecessary stress he has to go through and am sure several other kids from Findley are having similar thoughts. Please be humane and keep elementary schools feeding into same middle school. Map C looks promising from several aspects, but please do not split the elementary schools.
02/08/2020	Pampi Chowdhury	pampids@gmail.com	Findley Elem	Stoller MS	Sunset		
							Hi advisory committee members, as part of recent map recommendation I observed that many elementary schools are being split to make the maps work.I sincerely feel like kids need to be together as much as possible as they move to middle school because of the social, emotional and physical changes they will go through at this tender age.I request the committee to not split Findley into 2 middle School but send them all to one (which ever that might be).Thanks for your efforts.Saritha
02/08/2020	Saritha thodupunuri	Sarithat@gmail.com	Findley Elem	Stoller MS	Sunset		

## 2.8.20 Middle School Boundary Public Comment

02/08/2020	Praveen Gopalakrishnan	ushaandpraveen@gmail.com	Rock Creek Elem				We strongly urge the committee to consider Map C as1) Map C reconciles split feeder patterns2) Map C maximizes walking to school and reduces transportation costs3) Map C Balances student capacity with Stoller having lowest capacity in 20254) Map C improves student diversityAs a Rock creek parent, it is deeply troubling to us to see Map A shifting the area of the most economic diversity away from Stoller and down to Five Oaks. Even more troubling to the Rock Creek community is that Map A has Rock Creek relocating to Five Oaks as a the only northern school in that boundary. We are not opposed to being rezoned to Five Oaks. We are strongly opposed to being rezoned to Five Oaks as the only northern school.Thank you.
02/08/2020	Selvakumar Panneer	pselva@hotmail.com	Springville K-8				Map C captures the concerns of many that the school district should be inclusive and provide equitable experience to all kids without any discrimination. The current plan unfairly subjects Springville kids to take a longer path than others especially when there is a closer middle school option. It is unjustifiable why Springville kids had to wake up early than other community kids and miss extra-curricular activities near our community due to long commute to reach home. Kids are our future, irrespective of where they live, their time is irreplaceable! More importantly kids learn from us (parents, teachers and communities decision) so it is our primary responsibility to bring equity in our decision and be a role model to them.Surely there must be way to develop a fair plan for all kids by working together with all the impacted communities. Such a plan would be reflective of the high principles described within the Equity Lens policy in BSD: <a href="https://www.beaverton.k12.or.us/departments/equity-inclusion">https://www.beaverton.k12.or.us/departments/equity-inclusion</a>
02/08/2020	SANJOY K SAHA	sanjoy123@gmail.com	Springville K-8	Stoller MS	Westview		Dear Committee, It would be exceedingly selfish and uncaring to keep an optional program like Summa in Stoller while kicking out neighborhood kids from Springville who have no other middle school at a reasonable proximity. This is not a great look from a fairness perspective at all, and risks violating the policy JC on proximity and neighborhood accessibility.
02/08/2020	Rohini Uthra	Rohiniuthra@gmail.com	Springville K-8	Stoller MS	Westview	ISB	As a Springville parents, we are really disappointed by Map C, which does not seem to be fair for the Springville students. We are hoping the BSD would make an unbiased and reasonable solution to address this boundary problem.
02/08/2020	P. Telang	priyatelang@gmail.com		Stoller MS			#NO to MAP A! Map A is an unethical solution for North Bethany! It cherry picks socially and economically diverse students from Springville's boundaries and shuttles them to Five Oaks MS. This is extremely unjust to those two communities (totaling 71 students in 2021 projected numbers) that will be headed to FiveOaks, as it will only add to the socio-economic diversity of Five Oaks Middle School while simultaneously taking away the opportunity to spread some of this much-needed diversity to Stoller Middle. If the Committee and the District is looking for solutions, let the same rules apply to all!!!
02/08/2020	Minal Patil	portlandpatil@gmail.com	Findley Elem	Stoller MS	Sunset		1. While Map C is based on reducing transportation cost and increasing walkability but data is incomplete and inaccurate such as not considering costs if transporting summa kids from various location. 2. Please come up with hybrid map based on Map A and C by eliminating non-sensical splits. Please eliminate splits for FE, RC, SPV from Map C. Those splits don't do any good to any community.3. As mentioned by committee members in last meeting that Terra Linda &#43; cedar Park &#43; Oak hills are close knit community hence they all should go to TL, same way FE &#43; JW has been close knit community since last 20 years hence make sense to have entire findley as intact with JW in stoller4. Please consider true walkability because Arbor Heights and Bannister Heights even though it shows as walkable zone, those parents are dropping then in car at stoller which causes traffic havoc during rush hour. Hence in reality those zone should be treated like non- walking zones5. Please prioritize UNSPLIT of elementary over walkability since walkability is considered luxury.Splitting elementary is detrimental for kids overall growth, remember this is not just the number game even it may look like that. 6. Please move optional program like SUMMA just like Spanish program in one place, that way no need to split FE and RC as it was mentioned in Map C.Hope committee members read all these comments sincerely and understand, then only decide considering all these factors.
02/08/2020	SANJOY K SAHA	sanjoy123@gmail.com	Springville K-8	Stoller MS	Westview		Dear Committee Members: can you please give transportation data on bus for Sato, springville, Findley, Jacob going to Five Oaks?

2.8.20 Middle School Boundary Public Comment

02/08/2020	Mahesh Asolkar	asolkar@gmail.com		Stoller MS			This is to submit my opposition to Map C that is being considered for current MS boundary adjustment. I am sure this is just reiterating what many have already said. Feeding Springville Elementary School students to Five Oaks Middle School adds hours of commute time to their days. Increased commute times are know to be detrimental to long term health of students. Time wasted in this unnecessary commute will be better used for learning, sports, hobbies, recreation.. anything but sitting idle in slow moving traffic. A definite NO to Map C.
02/08/2020	Beth Moyer	Bam122276@aol.com	Springville K-8	Stoller MS			Map C captures the concerns of many that the school district should be inclusive and provide equitable experience to all kids without any discrimination. The current plan unfairly subjects Springville kids to take a longer path than others especially when there is a closer middle school option. It is unjustifiable why Springville kids had to wake up early than other community kids and miss extra-curricular activities near our community due to long commute to reach home. Kids are our future, irrespective of where they live, their time is irreplaceable! More importantly kids learn from us (parents, teachers and communities decision) so it is our primary responsibility to bring equity in our decision and be a role model to them.Surely there must be way to develop a fair plan for all kids by working together with all the impacted communities. Such a plan would be reflective of the high principles described within the Equity Lens policy in BSD: <a href="https://www.beaverton.k12.or.us/departments/equity-inclusion">https://www.beaverton.k12.or.us/departments/equity-inclusion</a>
02/08/2020	Kishore Verma	kishore.verma@gmail.com	Springville K-8				#####Keeping SUMMA at Stoller is so UNFAIR for Springville Community.BSD should give priority for regular students than Optional SUMMA program and this is BSD objectives. Why this committee is trying to override the BSD objective. JW can't have walkability and SUMMA at stoller both. This is a unfair decision. At least few members from the committee has to see this injustice being made for springville community. Hope few members from the committee see this unfairness and represent the springville.Move SUMMA OUT OF STOLLER for doing the justice to all communities.
02/08/2020	Jake Moyer	Bam122276@aol.com	Springville K-8	Stoller MS			<p>There is my comment. Please use your own words because their program filters out if you just copy and paste. Dear Neighbors and Committee Members, I am not in favor of MAP C in which Springville, the most NW school is being sent down South to Five Oaks instead of their only closest middle school, Stoller. You are essentially making us an ISLAND, isolated and cut off from the rest of the North Bethany neighborhood, away from our afterschool programs and sacrificing rest and family time in favor of the so-called "walkability" for a minority of the students in the BSD. If you are okay with making a neighborhood an island, maybe Jacob Wismer students can travel all the way to Five Oaks instead, since they are "closer" at 3.5 miles compared to Springville-Five Oaks at 4.5 miles. Five Oaks is literally closer to Jacob Wismer, a large portion of the Sato neighborhood and Findley than it is to the Springville neighborhood. Move the OPTIONAL Summa program there first before throwing Springville under a bus. Seems like MAP C got back to the table because of the Transportation's input on cost savings with the walkability. I checked yesterday and it will take 30 minutes to walk to Stoller from the farthest end of the "walkability" zone with no sidewalks along Kaiser. How is that considered walkable and who would actually send their kids on a 30 minute hike alone in the rain and cold?! Absurd. Is there a survey conducted on who actually walks to school within this zone? How can walkability of a certain group be such a high priority when others don't even have that choice and it is okay for them to subject Springville kids to such a long commute. Double standards.If kids are to be subjected to 45 minutes bus ride in rush hour traffic each way, perhaps transportation department can conduct afterschool and enrichment activities in the bus. Working parents will likewise have to scramble for afterschool care as most programs within our North Bethany community do not pick up all the way down to Five Oaks.Please consider all kids and not just particular neighborhoods who have multiple middle school options. If it was a mistake to build Timberland where it is, then the burden for that should be shared by most communities and not just Springville students getting the worst deal with the long commute and becoming an ISLAND. RECOMMENDED CHANGES TO MAP C1. Move Summa from Stoller to Timberland. An option program should not be prioritized over neighborhood kids. Summa should be deprioritized to keep neighborhood schools together2. Move walkable Findley to Timberland and avoid that elementary school split. Yes it goes against walkability, but we cannot move Timberland physically from it's wrong location either.3. Move Springville back to Stoller. That avoids another elementary school split and doesn't subject one school to an undue commute burden, and avoids the Springville Island.4. Move the split portions of Rock Creek to Five Oaks and avoid that elementary school split as well.RESULT:Timberland will be filled, Stoller will be at 90 percent, two elementary splits will be avoided, sunset/westview will have a better feeder pattern and Springville children will not be thrown under the bus, all at a minimal overall compromise to walkability.Thank you for considering these points to create a fairer boundary map for all.Best regards,Jake Moyer</p>

## 2.8.20 Middle School Boundary Public Comment

02/08/2020	Mamta and Ravi Sahita	msahita@yahoo.com	Jacob Wismer Elem	Stoller MS	Sunset	#NoToMapA: Map A takes away the opportunity to spread some socio-economic diversity to Stoller Middle School by carving out the neighborhoods adding socio-economic diversity and sending them to Five Oaks to have the broader more economically secure neighborhoods feed into Stoller and make the Stoller student numbers work. This only makes an already diverse Five-Oaks have even more disparity and Stoller continue to be economically an elite school. Socio-economic diversity is important for all our children across the board. Please let's not miss the opportunity to fix this - it is now or not for decades!
02/08/2020	Mamta and Ravi Sahita	msahita@yahoo.com	Jacob Wismer Elem	Stoller MS	Sunset	#LetLogicAndFactsPrevailNotEmotions - We urge the committee to continue to stay focused on facts and logic. Please do not let unrelated factors like emotions and volume of Springville comments sway your decisions. There are several valid points from other communities supporting Map C - you cannot let them get lost in the noise - please!
02/08/2020	Kishore Kalidindi	Kishore.Verma@gmail.com	Springville K-8			####Please provide Transportation Bus timing data for all schools to Five Oaks. Providing the transportation data from all BETHANY schools to five Oaks is important for Equality. Committee represents all communities and this data should be provided not just one school.
02/08/2020	Imal	Vimalan.pdx@gmail.com	Springville K-8	Stoller MS		Dear BSD and AC, It would be fair to provide Bus transportation data from the schools Sato, Springville, Findley, Rockcreek, Bethany ES and Jacob Wismer to Five oaks. AC and BSD parents need to have this data to compare apples apples and to take final decision. Providing this information only on a particular school is a discrimination.
02/08/2020	Cassie	Cassiejbenson@gmail.com	Springville K-8	Stoller MS	Westview	There are lots of things that could be said but I'll keep it short. I really am against map C. It doesn't seem like the logical answer to our current problem. You end up shuffling so many kids! 4.5 is a long long way for springville kids to travel. I do however LOVE the idea to move the summa program to either five oaks or timberland and I think that would really open to stoller to keep their current students.
02/08/2020	Joe	Sainalamalpu@yahoo.com	Findley Elem	Stoller MS		I am not sure if BSD will ever realize that when they released a middle school boundary school map optimized based on walkability and transportation cost. The BSD has planned to split Findley Elementary school which has divided friendships going into middle school. This map has created a class of 'haves' (walking) and 'have-nots' (bus to school) among the middle school population. Suddenly those who can 'walk' to school by (BSD definition) feel like the neighborhood public school is almost like a personal property. They feel they have more rights to the school, conveniently forgetting that these schools were built and maintained by public money and every parent in the schools have contributed through tax dollars irrespective of distances, not to mention the volunteer hours. Neighbors who are clamoring for walkability as the main reason to stay with the middle school conveniently forget that they may need to be bussed during their elementary and high-school days. Small communities are getting torn apart by this types of irresponsible acts by BSD's plan of trying to save a transportation dollars. For the sake of common good and to remove the division among public, BSD should rethink the map. They should focus on friendship development among kids and not sow the seeds of divisions.
02/08/2020	Sai	anki_reddy23@yahoo.com	Findley Elem	Stoller MS		I am not sure if BSD realized when they released a middle school boundary school map optimized based on walkability and transportation cost. Unknowingly BSD has sowed a very deep seed of divisions among the people who have been neighbors and friends for many years. Although in each meeting the BSD advisory committee stresses on equity, in reality they have initiated a social class division based on walkability to middle schools. This map has created a class of 'haves' (walking) and 'have-nots' (bus to school) among the middle school population. Suddenly those who can 'walk' to school by (BSD definition) feel like the neighborhood public school is almost like a personal property. They feel they have more rights to the school, conveniently forgetting that these schools were built and maintained by public money and every parent in the schools have contributed through tax dollars irrespective of distances, not to mention the volunteer hours. BSD through this walking optimized map made anyone who takes a bus to schools look inferior in the eyes of their neighbors. Neighbors who are clamoring for walkability as the main reason to stay with the middle school conveniently forget that they may need to be bussed during their elementary and high-school days. Small communities are getting torn apart by this types of irresponsible acts by BSD's plan of trying to save a transportation dollars. For the sake of common good and to remove the division among public, BSD should immediately rescind the map. They should focus on friendship development among kids and not sow the seeds of divisions.

2.8.20 Middle School Boundary Public Comment

02/08/2020	Kayla	Sainalamalpu@gmail.com	Findley Elem	Stoller MS			Hi, Last year my daughter went to first grade at Findley, and met a friend there. When she went to the second grade one year later, she found that her best friend was now in a different classroom. My daughter cried to me many times saying that she looks forward to the recess periods where she can still meet her best friend. If young kids get THIS distraught being separated by a CLASSROOM, can you imagine how big an impact it will be when their friends - whom they have grown up with for 5 years - will now go to a different middle school? Please do not do this. You are not breaking up a school, you are breaking up young kids' hearts. Please do not split Findley, or ANY school for that matter.
02/08/2020	Allison	allytree760@gmail.com	Jacob Wismer Elem	Stoller MS	Sunset		Stoller will be 50-50 split between Sunset and Westview when all of Findley is in Stoller with Sato and JW. If Springville is at Stoller then the split becomes 85-15 Westview/Sunset split. This is unfair to the Sunset kids. Also, JW/Findley are close communities like Terra Linda and Cedar Mill/Bonny Slope and Raleigh Park/Raleigh Hills. Please balance Stoller better and maintain close communities together by keeping Findley in Stoller.
02/08/2020	Sridevi	sridevi.gullipalli@gmail.com	Springville K-8	Stoller MS	Westview		#SPRINGVILLEMATTERS .... Dear committee members, I'm a Springville parent, I have a daughter, who is SUMMA student and currently attending Stoller. I love SUMMA program as I saw lot of difference in my daughter this year, she is being challenged more and that made her taking responsibility for her education and lot more good things to talk about... YET I'm not supporting to keep SUMMA at Stoller at the expense of making 500 non-Summa kids travel extra miles on a busy, risky roads.... I know what I'm asking for, if I don't stand up for my neighborhood for selfish reasons, I will not be able to answer my inner self everyday..... and when I asked my daughter what she thinks about my view point, she said "mom we will be happier if everyone around us are happy, so you are doing right thing" ..... when I expressed this with my fellow SUMMA parents in our neighborhood, they all agreed with me. SO PLEASE HEAR US OUT.
02/08/2020	Shannon Cornelius	shannon.cornelius@gmail.com	Springville K-8				Please keep Springville students at Stoller. We already lost our Springville middle school option this fall. We are not prepared to be an island of students traveling so far to school every day. Why wasn't a new middle school planned where all the growth is? Please don't punish our students with such lengthy commutes.
02/08/2020	Naveen Kasam	Naveen.kasam@gmail.com	Springville K-8				Mr Sparks and AC, Can we have a bus do a dry run from Sato, Jacob, and Findley to Five Oaks like the one that was done from Springville to Five Oaks? At same time and using same criteria. It will be very unfair if decisions are being made just by using the SPV to Five Oaks dry run. Please be fair and stand up for springville kids as well.
02/08/2020	Karthika Loganayakan	Karthikakarathi@gmail.com	Findley Elem	Stoller MS	Sunset		Hi BSD committee, We moved in to Arbor cascadian heights for our sons elementary school Findley and there by to Stoller middle school. The whole idea of moving in to a permanent schooling area is that our kids would have same set of friends all along the school life and that's where they make friends for life. Growing up in such a stable place with friends to cherish for life long, we wanted to provide the same to our children too. Splitting up the elementary school is not a good idea which will affect the kids emotionally. Please consider having the Findley families together with the kids having for each other in same school in Stoller. Hope the committee would do the right things for the kids. We all want to give our kids the better future.
02/08/2020	Kishore Verma	Kishore.Verma@gmail.com	Springville K-8				###Committee do you hear all communities?. Do you hear the outcry from springville parents. Why there is no consideration of equality in the MS boundary change decisions? JW has been given all the advantages on the cost of springville kids. Committee!! represent all communities equally and move SUMMA OUT OF STOLLER which is a fair ask as it effects all communities equally and FAIR thing to do. REGULAR SCHOOLS SHOULD HAVE PRIORITY THAN SUMMA OPTIONAL PROGRAM and THIS is BSD OBJECTIVE.
02/08/2020	SR	lshilps@yahoo.com	Findley Elem	Stoller MS	Sunset		As a parent living in close proximity of Stoller I am certainly in favor of map C. I have also always advocated for BSD to build a middle school in North Bethany with the same intent to reduce commute for kids. I am curious if BSD has transportation data - distance, time, cost of bussing Springville to Timberland as an interim solution.
02/08/2020	Raj Andhole	randhole@gmail.com	Springville K-8	Stoller MS	Westview		Can you please provide transportation data to bus Sato, Springville, Findley, Jacob to Five Oaks?
02/08/2020	SANJOY K SAHA	sanjoy123@gmail.com	Springville K-8	Stoller MS	Westview		REMOVE THE OPTIONAL PROGRAM SUMMA FROM STOLLER.. THIS ALLOWS NEIGHBORHOOD KIDS TO GO TO STOLLER.. SPRINGVILLE KIDS HAVE EQUAL RIGHTS AS ANY OTHER ES SCHOOL TO GO TO A NEIGHBORHOOD MIDDLE SCHOOL.. STOLLER IS THE ONLY NEIGHBORHOOD MIDDLE SCHOOL FOR SPRINGVILLE ES.

## 2.8.20 Middle School Boundary Public Comment

02/08/2020	John	johnmichaelroberts11@gmail.com	Springville K-8	Stoller MS	Westview	Please note that the SHORTEST bus ride from Springville to Five Oaks is 8.1 miles; the THIRD LONGEST (of only 4) bus routes for Findley to Timberland is 8.2 miles (only 1/10th of a mile longer than Springville's SHORTEST bus ride). Another way to look at it... the SHORTEST bus ride for Springville to Five Oaks is 8.1 miles; the LONGEST bus ride for Findley to Timberland is 10 miles (the LONGEST bus ride for Findley to Timberland is LESS THAN 2 miles longer than the SHORTEST of 5 bus rides for Springville to Five Oaks). In addition, sending all of Findley to Timberland will create a clean elementary to middle school feeder (a JC policy and committee objective). *These numbers taken from the transportation department's tables presented on January 30th.*
02/08/2020	Deniz Gezer Oguz	deniz.g.oguz@gmail.com	Rock Creek Elem	Stoller MS	Westview	Hi, as a Rock Creek parent, I support Map C. Map A is really useless. Rock Creek will be alone, and it will effect our children's academic future. On the other hand they will be unhappy students. Thank you.
02/08/2020	Ram R	rramak@yahoo.com	Jacob Wismer Elem	Stoller MS	Sunset	Dear Committee Members, Over the past week I have seen several comments that exaggerate the bus transit times from Springville to Five Oaks. When you map out the journey on Google maps from the northern most part of Springville school community to Five Oaks middle school (via Springville road, 185th ave, Cornell) the distance shows up as 5.1 miles and about 14 minutes. Even assuming there is traffic and add another 10minutes to this you are still at 24minutes. Add another 5 minutes for loading at bus stops and you are still under 30min. Map C works! I hope you do not get swayed by the exaggeration from one community and apply the right logic and move map C forward.
02/08/2020	Vijay	vijay.m@outlook.com	Springville K-8			Can you please give transportation data on bus Sato, springville, Findley, Jacob to Five Oaks&#xff1f;When we have all the numbers, an equitable decision can be taken.
02/08/2020	Tina Wang	gnaw_anit@hotmail.com	Springville K-8			Please provide transportation data on bussing Sato to Five Oaks, Springville to Five Oaks, Jacob Wismer to Five Oaks, and Findley to Five Oaks. Without these data, it's hard to see which route is more economical (for transportation) and which route is more equitable.
02/08/2020	Jagadevi Chikkalli	jagadevi.chikkalli@gmail.com	Jacob Wismer Elem			Why I support Map C :Map C is FUTURISTIC. #Yes2MapCWith mapA, we will be dealing with an overcrowded Stoller in less than five yearsContrary to hundreds of repeated comments by SPV parents, mapC does NOT keep springville students on a bus for too long. Their ride times are very much within the norms of the ride times for most other students in the district. #Yes2MapC
02/08/2020	Pramod Murchite	Murchite@gmail.com	Jacob Wismer Elem			Thank you MS boundaries committee and BSD transportation team to come up with MAP C which is the best option considering - 1) this is only MAP which addresses the main issue of Stoller MS overcrowding. Not just for 2021 but through 2025 2) helps in investing hard earned taxpayers money into students skills enhancement vs transportation. And directly encourages students to walk / bike to schools. 3) It balances well the highschool feeder system too. 4) MAP C maintains the students diversity in middles schools which is extremely import for kids to become good citizens
02/08/2020	Mike Joan	mjoan75@gmail.com	Findley Elem	Stoller MS	Sunset	Maps A and C are good options. Both have flaws and positive aspects to them. If all of our interests are for the well-being of kids, I feel we should keep that audience in mind in selecting a viable path going forward. These are formative year's of a child's psyche and development. What they learn in school is almost trumped in influence by who their friends are. As you and I both know, our friends when growing up affect who we become, the habits we form, and the character that develops as a result.Separation anxiety, and the ramifications of broken friendships, is a real problem with both Maps A and C. In both maps, we are splitting schools and bonds between kids in their formative years. My plea to the Board is to not split schools and to think of the long-term bonds. If a child is in Wismer, they should keep those bonds until the end of high school. Likewise, if a child is in Findley, they should maintain those bonds through high school. Please don't split schools. Our next generation will thank you for maintaining and strengthening the childhood bonds they have created. Thanks for reading.
02/08/2020	Amruta	Aparicharak@gmail.com	Springville K-8	Stoller MS	Westview	Map c is not the correct map for springville school bcos it does have following Issues1. It makes springville an Island and cut of kids from after school programs in north bethany2. Springville is 4.5 miles away from Five-Oaks vs findley is 4 miles and Jacob is 3.5 miles- no point in considering farthest school 3. Springville To Five Oaks - long commute, minimum 45 mins of bus tour each days twice, causes kids to loose good after school time which can utilizes for their other skills improvement.

## 2.8.20 Middle School Boundary Public Comment

02/08/2020	Jing Xiao	Jxiao03@gmail.com	Jacob Wismer Elem	Stoller MS	Sunset		My kid goes to Jacob and will go to Summa at Stoller this coming Fall. He has made lots of friends at Jacob for the past 6 years. Even if he and his friends will be in different halls at stoller, but they can still walk school/home, and meet during lunch and in the uncore classes. It is such a pity if the summa kids got pulled out and essentially they will lose lots of their friends made since elementary and face very challenging situation. Friends means a lot and help them grow emotionally and societly healthy. Moving summa out of stroller is just isolating summa kids from their community and will make them feel not belonging anywhere.Furthermore, springville is a neighborhood with such a fast growing pace , and if keep them in stoller, after a couple of years stoller will be in overcrowded situation again. Moving summa out of stoller is not the cause and can never be the solution of the crowdnness. I deeply call the district to consider kids's growth and to work on the root cause of the crowdnness which is growing springville and come out an at least mid term/long term solution, not sacrafying the summa kids living just next to stiller!Thank you!
02/08/2020	Lakshmi Krishnakumar	lakshidhar@yahoo.com	Jacob Wismer Elem	Stoller MS	Sunset	HS2/SST	Map C makes the most sense as it ensures walkability this reducing costs on transportation and lowers green house gases. Also keeping summa at stoller will surely help kids who have non summa friends that go to the same school. It makes no sense splitting them up especially if they have known each other since kindergarten! I strongly vote for Map C as it makes the most sense.
02/08/2020	Derssie Mebratu	derssiem@yahoo.com	Springville K-8	Stoller MS	Westview	Springville K-8	Stoller should be the neighborhood middle school for SpringVille. Please do not isolate the neighborhood.
02/08/2020	Shawli	Shawli22@gmail.com					For a proper comparison data is required. Where is the transportation data in terms of miles, time and cost to send Jacob Wismer, Sato and Rock Creek to Five Oaks.Note Jacob Wismer and Rock Creek both are closer to Five Oaks than Sato and Springville.Please publish those data.
02/08/2020	Anant Jahagirdar	anantshruti@gmail.com	Findley Elem	Stoller MS	Sunset		Hello BSD MS Committee,In Jan 30th meeting, Map C is selected by majority of the committee as their first option. I agree with it. However, since almost all Springville is not included in Stoller in Map C, there is no reason to split multiple Elementary Schools. There will be MINIMAL to NO change in numbers for 2021 as well as 2025 Keeping all Findley in Stoller. The split specified in the map has no future development planned and Findley is a very close nit community, please keep all Findley in Stoller un-split. No combination other than SATO, FINDLEY, JW feeding into STOLLER will solve the over crowding issue. SATO and SPV CANNOT feed to same middle school. Even independent study by PSU students showed the same.Map C satisfies everything other than splits in multiple elementary school. Please keep all Findley in Stoller un-split. Thanks
02/08/2020	Piradee	Piradeet@gmail.com	Springville K-8	Stoller MS			Please keep Springville at Stoller. Five Oak is too far for us. Summa students already have advantages in education, so they shouldn't mind going somewhere else.
02/08/2020	Cathy	Bob2k@gmail.com	Findley Elem				PLEASE LISTEN TO THE TRANSPORTATION DEPARTMENT Please focus on walk ability to Stoller and it's ok if you have to Split Findley between Stoller and Timberland based on walk ability. We are walking distance from Stoller and would prefer to walk to Stoller.
02/08/2020	Shawli	Shawli22@gmail.com					Neighborhood school over Summa. The neighborhood middle school for Springville is Stoller. Yes it's sad our school have only one neighborhood middle school. We are in the extreme north where Domino's and Pizza Hut refuses to deliver. Please do not ignore Springville kids. Please do not prioritize Summa program over 500 kids. Summa is an option program. It can be easily moved to Timberland and that will fill Timberland. It will bring Timberland to 85% of its capacity. Also moving Summa to Timberland will not increase any transportation cost. BSD have stated it many time, Like all option program Summa will piggyback using the existing transportation. Keeping Springville in Stoller is important to keep the North Bethany community together.
02/08/2020	Heather McMahon Wadia	heather.wadia@gmail.com	Oak Hills Elem				Our family lives on the east side of Oak Hills (Between Bethany and 143rd). We prefer map A, but if map C is considered, we strongly urge you to edit the boundary to include us with the feeder schools to Sunset High School. Our neighborhood is going to be divided for high school no matter what. We know that and will take that hit, but please do it earlier rather than later. We want our kids to have time to make friends in middle school so they enter high school knowing other kids. Currently, there are nightmare scenarios where kids from our side of Oak Hills are entering Sunset knowing only a handful of kids. (and not necessarily friends, just faces they know) Everyone else from Meadow Park will go to Westview and the dozen or so kids from the east side of Bethany will enter Sunset solo. We want our kids - in my case, our two boys - to enter Freshman year of high school with friends. Therefore, we strongly urge you to edit Map C to have our kids go to middle school with Terra Linda and other nearby schools feeding into Sunset High.Thank you so much for considering this request.Heather Wadia

## 2.8.20 Middle School Boundary Public Comment

02/08/2020	Francis Sotto	Francis.f.sotto@hotmail.com	Springville K-8	Stoller MS	Westview		Map A is the most equitable map for the kids in Springville. We are the most North area where our option to go to Springville middle school is already taken away. For Map C – it makes no sense that the area south of PCC is kept at Stoller while the area North of Springville road is sent to Five Oaks. If BSD is really concerned about transportation cost (justification for Map C vs Map A), they would take the area south of Springville to Five Oaks instead of the area north of Springville (note – the western half north of Springville are farms and PCC, no middle school student). It really doesn't make sense for BSD to bus the kids furthest from Five Oaks while there are so many others that are clearly closer to Five Oaks. For Map C to make logical sense – keep the Springville portion that is east of PCC, North of Springville Road @ Stoller and move the area south of PCC (that is closer to Five Oaks) to Five Oaks. If this adjustment cannot be made - then please keep Springville a K-8 school.
02/08/2020	Madhu Bramharouthu	mbramharouthu@gmail.com	Jacob Wismer Elem	Stoller MS	Sunset		Keep Summa at Stoller - both my kids benefitted tremendously. As Stoller being our neighborhood middle school one of my kids walked to school - no bus and less pollution. Helped them to learn from their summa peers; one of the kids is now at UW thriving; thanks to summa at Stoller.
02/05/2020	Jay	Jeys24@gmail.com	Jacob Wismer Elem	Stoller MS	Sunset		I Support Map C:1. Saves significant amount of money by optimizing travel times and walkability2. Ensures the socioeconomic diversity of majority of the schools in the district. MapA goes backward for that objective 3. Map C is futuristic. With mapA, we will be dealing with an overcrowded Stoller in less than five years4. Contrary to hundreds of repeated comments by SPV parents, mapC does NOT keep springville students on a bus for too long. Their ride times are very much within the norms of the ride times for most other students in the district.ThanksJay
02/08/2020	Chen Che Lee	chenche.lee@gmail.com	Springville K-8	Stoller MS	Westview		I just want to say please have all the student in mind when you make the decision. By Sacrificing Springville community in order to satisfy a specific group not only is unfair but also sets a bad example for both students and educators. The students in Springville will spend MUCH MUCH more time between home and school in the MORNING AND AFTERNOON for 3 YEARS. MORNING AND AFTERNOON FOR 3 YEAR!!!If you like me drive everyday passing US 26, you will know how bad it will affect the students in Springville. Please use your common sense to make right decision.Thanks.
02/08/2020	Arun S	arudivy@gmail.com	Findley Elem	Stoller MS	Sunset		One SUMMA program location for entire North Bethany SUMMA program consolidation at Timberland with Map A seems more efficient way to provision resources to the SUMMA program and also save on resources. I am not sure how BSD can accommodate same quality of SUMMA program if they have this at many places for north Bethany community. I would rather go with a high quality, well-resourced SUMMA program for north Bethany at one location at either Timberland or Stoller.
02/08/2020	JAYAPRAKASH SHANMUGAM	JAYAPRAKASHNS@GMAIL.COM	Jacob Wismer Elem	Stoller MS	Sunset		NO to map A and B- There are over 200 SUMMA kids that will have to be bussed to Timberland. The irony is all these kids live closer to Stoller than to Timerland. Instead of having them attend Stoller why would the district waste tax payers money on transportation. - From the transport analysis, it is clear that it does NOT take 45mins as was claimed by some Springville parents. If the main concern for these parents are about the travel time, then their concerns were already addressed by the data posted by the transportation. I request the committee to go with the data and not opinions that are subjective in nature.
02/08/2020	Divya	divya.rao.parent@gmail.com	Findley Elem	Stoller MS	Sunset	ISB	Dear Committee members and BSD staff,It is sad to see so much divide in the community because of boundary change. Its natural human tendency to watch out for one's kids before thinking about the community at large. But as fellow parents please, we should not become so selfish that we stop caring about all the other kids who will be affected. Some parents are not just respectfully asking for what they want, they are going out of the way to suggest bad ideas for other kids without thinking how they will be affected.Summa is an option program but unlike other option programs it is not lottery based but based on merit. All Summa kids have met the same required criteria based on testing. So I request BSD to walk the talk about all Summa kids having the common middle school experience in terms of resources and teachers. In order to keep Summa as a strong program Ken Struckmeier suggested 270 kids is an optimal number and Stoller has 233 in 2021. Please allow 78 Summa kids from south Findley to attend Stoller if Summa stays there. Another option which would be fair for all is to have full Summa program at Timberland. Why should some schools have a long commute while others are left completely unaffected. For the greater good of the community all schools have to make some compromise in this boundary change. That way it will be easier for the whole community to heal after this process is over.



## 2.8.20 Middle School Boundary Public Comment

02/08/2020	Anonymous	Anonymous@gmail.com	Springville K-8				Since there is difficulty in moving the whole population of springville, I propose using Brugger road as a boundary and everyone south of Brugger can go to five oaks and everyone north can go to stoller. Thanks.
02/08/2020	John	johnmichaelroberts11@gmail.com	Springville K-8	Stoller MS	Westview		POSSIBLE VS EQUITABLE: Which is the committee's objective? Which is the district's policy? Are we to make a choice in this boundary adjustment based on whether or not something is possible, or based on whether or not it is right? Will we determine that it's possible to "pack and ship" Springville children to Five Oaks regardless of the consequences and so we will, or will we remember that alternatives exist that are more equitable so we will choose what better serves the community as a whole? Please do what is RIGHT and EQUITABLE, not just what's possible.
02/08/2020	Prashant Dewan	prashant.dewan@gmail.com	Jacob Wismer Elem	Stoller MS	Sunset		Dear Committee members,Please consider Map C for maintaining the diversity to the middle schools! Map A doesn't meet that objective by leaving the apartment complexes from southern SPV and moving them to Five Oaks alone! Map A also moves the SUMMA program to Timberland leaving the non summa kids of east JW alone to go to Sunset High! Please keep the walkable kids close to school instead of bussing them around!
02/08/2020	AdamY	mtshui2012@gmail.com					There is an ongoing argument among neighborhoods regarding the commute time from North Bethany to Five Oaks middle school. And the argument can't reach any agreement after months.I urge BSD to publish the commute time from all of the Stoller feeder schools : Findley, Jacob Wismer, Sato, Springville and Rock Creek to Five Oaks. Please include commute time for all school bus routes from these neighborhoods. This information is important to help with decision making and to stop neighbors from fighting against neighbors.
02/08/2020	Prashant Kowtal	prashant.p.kowtal@gmail.com	Springville K-8				Hello BSD, AC Members,I am a BSD parent and my child is in Springville; I am writing to you to express concerns that Map C is not working for Springville community. Springville is cut off from North Bethany community and we are being made into an Island. Our kids are cut off from SATO which is the nearest neighborhood community- this is detrimental to the all round development of kids when the community around is cut off as it will prevent the kids from building meaningful friendships across their middle school. Also Map C the Springville Kids are being split from the friends in 185th apartments which is not acceptable at all. This is very disruptive to the kids. The other concerns is during the last meeting at Meadow Park - all the other schools were clapping and making lot of rowdy noises whereas Springville parents showed utmost respect and restraint; however to our shock - the clapping by other communities was concerned as approval of Map C which is farthest from the truth. Need clarification from BSD whether clapping, cheering is permitted and why that is being taken as public approval of Map C? I request you to kindly publish the concerns.
02/08/2020	Suyog Kulkarni	suyog.d.kulkarni@gmail.com	Findley Elem	Stoller MS	Sunset		Dear BSD Committee -I'm not sure what plan/endgame on your side since the relevant information has only been released recently in last couple of meetings which has the most impact on the ongoing redrawing of middle school boundary. Frankly this has been proven to be a very exhausting exercise and at times feels futile. Nevertheless we request you, as concerned parents that in addition to walk-ability and bus route optimization please do not overlook the issue of ES splitting. In an ideal scenario no school is split but if it has to then please keep this to a minimum. If mapC is being considered as a candidate we request you to keep ES splits to a minimum. Thank you!
02/08/2020	Kobika	kobika_gu@hotmail.com	Springville K-8	Stoller MS	Mountainside		JW and SPV and SATO feed to stoller, MOVE SUMMA OUT
02/08/2020	Ajay Garg	ajaygarg1980@gmail.com	Jacob Wismer Elem	Stoller MS	Westview		Hello Middle School Advisory Committee,I am a highly proponent of Map C as it saves significant dollars by maximizing walkability and optimizing transportation cost. Other school community has voiced concerns about increased transportation time which is not correct. Kindly confirm this validity. Map C fulfills all of BSD objectives.Thanks.
02/08/2020	Akshita Garg	agarg115@gmail.com	Jacob Wismer Elem	Stoller MS	Westview		Advisory Board,I fully support Map C and request BSD to move this map forward. This map minimize school feeding problem and maximizes walkability. This map also reduces the transportation cost which can be used for paying teachers and other school activities.Thanks.
02/08/2020	Tania	Tangyalmeida@hotmail.com	Findley Elem	Stoller MS	Sunset		Findley is a small but diverse school. BSD Advisory Commitee stresses on equity, but has been unfair by breaking a small school to meet the growing needs of Springville community. BSD should focus on diversity and keeping friendships together. Since, Findley is a small school their opionions are not considered among the voices of the bigger schools and communities. Please do not break up Findley or any Elementary schools for that matter.

2.8.20 Middle School Boundary Public Comment

02/08/2020	Paula Pierce	pearl.pierce1212@gmail.com	Terra Linda Elem	Cedar Park MS	Sunset	ACMA	Please do not split our neighborhood up!
02/08/2020	Lily Chan	lilychan624@gmail.com	Springville K-8				PRIORITIZE REGULAR MIDDLE SCHOOL OVER SUMMA OPTIONS PROGRAM AT STOLLER! am BSD parent and concerned about Map C where there is Rachel Carson is being moved out of Five Oaks but still SUMMA is being continued at Stoller at the expense of Springville. I am writing to express Serious concerns that SUMMA should not be prioritized by BSD over regular middle school program. SUMMA is an options program and whoever wants to send their kids to SUMMA are making an informed decision. Map C does not work for Springville kids in current state. Please move SUMMA out and keep Springville in regular middle school. Thanks!!
02/08/2020	Anandha	hanandhakrishnan@gmail.com	Springville K-8				SUMMA program is an options program. Options program should not be prioritized over regular schools program. Stoller middle school has SUMMA program and it has to be moved out
02/08/2020	Parbati Kumar Manna	pkmanna@gmail.com	Findley Elem	Stoller MS	Sunset		Hi,I am extremely agitated that walkability is used to split schools.In earlier meetings, when we argued that elementary schools that are close to a middle school should be going to that very middle school due to walkability, we were told "Walkability is a luxury." Yes right now BSD has no qualms about splitting a school based on the walkability factor.Sanity should prevail. This splitting ES is very detrimental to young kids.Please do not split Findley, or ANY school for that matter.Sincerely,Parbati Kumar Manna
02/08/2020	Maryam	maryag81@gmail.com		Stoller MS			MAP C CHANGES TO ELIMINATE NEW SPLITS—(1) To fix the "Springville island", please send all Springville and all Rock Creek to Five Oaks. (2) To create space in Five Oaks, move more grids in southwest Elmonica ES to Meadow Park. This is important as eventually these areas should go to Aloha, alleviating Westview overcrowding. (3) To fill Timberland, send ALL OakHills ES to Timberland and to Sunset HS in the future. (4) No need to split Findley, they all fit in Stoller.A new boundary adjustment shouldn't create new split feeders. We can use existing splits and eliminate some splits.
02/08/2020	Sonia Lall	sonia1.lall@gmil.com	Jacob Wismer Elem	Stoller MS	Sunset		If kids who qualify for Summa, decide to drop Summa for any reason like they want to be around other kids or friends from elementary school, or they want to be in their neighborhood school, or they don't like being bused to a different school or simply that they do not want to be a part of Summa, these kids will have to be accommodated in Stoller. This may be just 9 out of 90 kids, but still would be added to the total Stoller count. That's why I support Map C. It can support the capacity of all kids within non-bused zone of Stoller. Summa or non Summa.

							<p>After attending the boundary meeting last night (Jan 30th) at Meadow Park, I am frustrated, and it is VERY VERY clear that our voices from Rock Creek are not being heard and the factors most important to our community are not being represented on the maps or in the meetings. The memo from the last BSD's January meeting stated that feeder patterns and equity are the priorities. From the Jan 31st middle school boundary meeting it was very clear that community was a top priority as well as walkability. Map A completely fails in all these areas especially for our RC community. In map A, RC is moved to a new middle school without any of our neighbors or community coming with us. Map A requires very small number of students (~200) from RC elementary to move to a new middle school, FO. There are no neighboring or physical boundaries between our communities, which are separated by a highway and large commercial shopping area. Asking Rock Creek to leave our current community, integrate ourselves into an already close knit and unfamiliar community only to then rejoin our neighbors of the north three short years later creates clear inequity. Map A asks our kids to not only have space for academics and the natural challenges of middle school and high school, but to have enough energy for the added distraction of joining an established community. The social challenges and stressors that accompany joining an already close-knit community leave little energy and confidence for the academic curriculum to be a priority. Without additional members of our established community moving with us, our kids will have a more challenging time learning how to cooperate, communicate, resolve conflicts and problem solve. These skills are essential for success at school and finding success in academics. We don't want to leave our entire community and frankly it shouldn't be in the interest of the committee or school district to enforce that. I found it striking that so many committee members preferred map A because, at the last boundary meeting on 1/31, I heard multiple different committee members reference the importance of keeping communities together, specifically the Cedar Hills area; maps that separated this community were disliked because "community is important." Additionally, multiple committee members voiced concern about wanting to ensure that smaller schools were not affected by boundary changes that would remove a small cohort of kids and place them in a new community where they wouldn't know anyone (this was mentioned about a smaller elementary school in the southern part of the district). The irony is that map A, which was a favorite by all committee members, removes Rock Creek Elementary school, a VERY SMALL SCHOOL from ALL it's</p> <p>northern neighbors and moves it into a middle school that our students have no previous outside connection with. Additionally, our small cohort of kids would have to re-enter another established community 3 short years later when they start high school. At NO time during the meeting did a single committee member raise one concern about this, even after a representative from our community stood up and spoke raising this specific concern (and others) in regard to map A. And after the testimonial time, still no committee member mentioned this as a concern for our school; however, many rejected other maps due to this same concern for other schools in the district. This is unacceptable. I am raising this concern as I know so many other parents have OVER and OVER; this is not acceptable. Please hear us. Map C is a map that supports the RC community and our priorities. Map C provides consistent community for Rock Creek kids that progresses from elementary school through high school together while being able to still meet and integrate with other communities. Map C also provides improved socioeconomics for FO middle school, more than just moving RC independently, and helps to improve equity throughout the district. Map C maintains portions of our community which is a huge priority. However, in map C, our small Rock Creek community is again separated which again does not support our community staying together. Map C aims to prioritize walkability; however, this is not a priority for our community as there is no middle school close enough to walk to. Therefore, why separate us. In keeping the RC community together our kids benefit. Positive friendships relate to student's success in school and provides a more stable learning environment. Kids learn cooperation, problem solving, conflict resolution and communication when they have the support of their friends. Map C (keeping the whole RC community together) reduces the split feeder pattern from middle school to high school and most middle schools are kept at two high school splits. Limiting feeders enhances strong communication and alignment of practices between middle and high school. There are fewer disruptions and distractions in students' education when they transition into and out of new communities and schools alongside friends. Although walkability is not as important for RC elementary, I recognize it is important in other communities and map C optimizes this and saves on additional transportation fees. Socioeconomic diversity and academic equality are more balanced across the district with map C specifically decreasing the free and reduced lunch percentages in the 3 middles schools that currently have the highest rates. Map C and B are the maps as a RC parent I can support and ultimately</p>
--	--	--	--	--	--	--	--

## 2.8.20 Middle School Boundary Public Comment

02/08/2020	Katherine Lyttle	katielyttle1@gmail.com	Rock Creek Elem				these maps are the best options for Rock Creek. I cannot support map A "as is" because it throws RC aside while allowing priorities to be maintained throughout the rest of the district but not for our RC community. The only way that map A would be acceptable: 1) 1 or our northern neighbors that feeds into Westview for high school could go to five oaks with us. 2) Consideration of RC going to Meadow Park. I have also been reading comments. I would also like to point out the struggle of two small elementary schools that end up sacrificing a lot, but on different maps. Communities who are trying to come together to do what is right for our kids as well as for the district. Map A is very inequitable for Rock Creek, but the better option for Oak Hills, where map C supports RC's priorities, but is not as good of an option for Oak Hills. Map A provides for Oak Hills everything that map C doesn't, and Map C provides for Rock Creek everything that Map A doesn't. If the purpose of the committee and the meetings and the School district is to represent all communities, it shouldn't be a choice like this. One small community should not have a more equitable option at the expense of another small community. As a side note, I was also very struck by a group of parents present that were rowdy and showing a significant amount of disrespect for all communities except their own. Their behavior downplays the importance of this matter; this is not a concert or sporting event. This is about hundreds and hundreds of children throughout the district, not just one community. This inappropriate behavior is a demonstration in dividing communities rather than coming together to determine the best solution for the entire district and all our children. In contrast to this ever-present rowdy behavior, the RC community has gotten the impression that we aren't loud enough, which translates to us not caring. I can assure that is not the case. We want to be heard. We want our voices and concerns and ideals for our kids and all the kids in the district being represented by all the committee members. So, I ask you what will it take for you to hear us?
02/08/2020	Karen	karenlynnroberts@gmail.com	Springville K-8	Stoller MS	Westview		DOING WHAT IS EASY VS WHAT IS RIGHT: Just because something is possible, does not make it right. Just because it's possible to "pack and ship" Springville students on the longest middle school commute in the district, doesn't mean it's reasonable. I do not teach my children to make decisions based simply on what CAN be done, I teach them to make decisions based on what is ETHICAL. I do not teach my children to do what is EASY, I teach them to do what is RIGHT. What will the district teach our children? Will the district do what transportation has decided is easier for them, or will they do what is in the best interest of the children? Will the district teach our children to consider what is best for the community at large, or will the district teach our children to protect one's self at the expense of others? Shipping Springville kids to Five Oaks when alternatives exist that are more equitable and ethical will only teach our children that equity and doing what is right do not matter.
02/08/2020	meggie	meggie86@gmail.com	Springville K-8	Stoller MS	Sunset		Dear BSD, Could you please share with us the data on bus transportation commuting from Sato, springville, Findley, Jacob Wismer to Five Oaks? Summa is optional. Summa should not take precedence over regular education. Especially in the case of school overstaffing, priority should be given to children with regular education. Thank you!
02/08/2020	Janet Tseng	Janet.tseng@gmail.com	Springville K-8				I think most people expressed the concerned about plan C being unrealistic zoning and I'm here to support that. It's unnecessary to add stress to family potentially impacted while there are better options. Please listen to these people and make trivial decisions which is not to send kids to far away schools.
02/08/2020	Ann G.	Ann.g2613@gmail.com	Springville K-8	Stoller MS	Westview		Please provide transportation data for ALL schools. Thank you!
02/08/2020	Rabia Ishaq	rabiarashid@aol.com	Springville K-8	Stoller MS	Westview		Respected AC members . I know the commute data has been conducted. Can you please share the commute data for springville , sato and Jacob Wismer to five oaks . And Findlay to timberland and five oaks . Thanks
02/08/2020	Geetha Biradar	geethab05@gmail.com	Springville K-8	Stoller MS	Westview	Springville K-8	Can BSD please provide transportation data on bus commute times from Sato to FIVE OAKS Springville to FIVE OAKS Rockcreek to FIVE OAKS Finley to FIVE OAKS Jacob Wismer to FIVE OAKS This would help the committee members to compare and make good decisions!
02/08/2020	MAHESH CHANDRA	maheshchandra1102@gmail.com	Springville K-8	Stoller MS	Westview	Springville K-8	Requesting BSD to please provide transportation data on bus commute times from Sato, Springville, Rockcreek, Findley, Jacob Wismer to Five Oaks? This will be helpful for the committee members to review and compare while making decisions on middle school boundaries.
02/08/2020	Heena	Heena_924@yahoo.com	Springville K-8	Stoller MS			Springville kids for Stroller1. The commuting distance will increase if the kids r pushed to 5 oaks. 2. Limited or no time for before n after school activities.3. Research shows that travel time has an adverse effect on the mental as well as physical health of the students.

## 2.8.20 Middle School Boundary Public Comment

02/08/2020	Anandha	hanandhakrishnan@gmail.com	Springville K-8				One of the maps that is planned to be discussed going forward is MAP C. I would like to give my two cents on MAP C. Existing proposal in MAP C is moving Springville Kids to Five oaks middle school which is five miles away from the springville neighborhood. Start time of the Five oaks middle school is 9:15 AM and per data provided during last meeting , commute time by bus is averaging about 40 or 45 mts. Students need to be in school 10 minutes before the actual start time. That means the kids need to board the bus around 8:20 AM or 8:25 AM. Springville school starts at 8:30 AM and there are only 2 entry/exit points to/from the school (Joss and Brugger road). Traffic gets backed up all the way around that neighborhood during that time around 8 AM until 8:45 AM. Its also the peak time for the officegoers. So springville road, 185th and Bethany blvd are all jam packed during that time. With that said, it would make more sense to make modifications to MAP C such that Springville Kids stay in Stoller middle school for the regular school program.
02/08/2020	Rowan Wepener	rowan.wepener@gmail.com	Rock Creek Elem	Stoller MS	Westview		Dear Committee Members Thank you for giving your time to make the redistricting process run as smoothly as possible. I am in support of Map C for the following reasons. It sends most (please don't split our small elementary school and break up friendships) of Rock Creek to Five Oaks with two other northern schools, it reduces transportation costs, creates zero high school splits for Five Oaks and balances equity and diversity more evenly. Map C makes the best sense for the district to implement with one small revision: PLEASE keep Rock Creek together, we do not want our close community split as they head off to middle school. Research shows that positive friendships directly relate to students' success in school.
02/08/2020	Himanshu Jain	hjain81@gmail.com	Springville K-8	Stoller MS	Sunset		Feedback on sending Springville kids to Five Oaks Middle School. ----- -----We have two kids who will go to Springville. We are deeply concerned/saddened by the proposals that bus Springville kids to Five Oaks Middle School. It is not fair for Springville kids to have the longest commute and go to other side of US 26. Kids time is precious and having close school allows them to get time for play and other extra curricular activities. We cannot punish Springville kids to spend more than 1 hour everyday in commute. This is negatively going to impact future of 500 or more kids. Please do not destroy future of these kids for the sake of keeping transportation costs down. We request committee to be fair and consider only proposals that are fair to all parties involved even if it requires more time to reach a decision. Please consider moving Summa program from Stoller to Five Oaks to free up capacity at Stoller. Please consider building a new MS school closer to all communities involved.
02/08/2020	SM	shipanmis@gmail.com	Jacob Wismer Elem	Stoller MS	Westview		Dear Committee members, My son will be going to Summa in 6th grade in 2020-21. We are at walking distance to Stoller and do not have a bus. We want to keep it that way. All my child's friends from JW will be going to Stoller. Please either split Summa between Stoller and Timberland or keep it at Stoller. This is very important for us. Thanks!
02/08/2020	Sankari	sankaribaby@gmail.com	Springville K-8				Options program should not take priority over regular schools program and impact the kids to make them travel a long distance. MAP C has that basic flaw where SUMMA an option program takes higher priority and also makes Springville kids travel the farthest distance for the regular school program. My recommendation would be to remove SUMMA program from stoller and move that to either Timberland or Five oaks that would fit the entire springville community in Stoller middle school for the regular school program.
02/08/2020	Eliza Wu	eliza.wu.teacher@gmail.com	Springville K-8	Stoller MS			The SUMMA students are Stoller are already isolated from the rest of the student population so it makes the most sense to move the SUMMA program to Timberline. The district has already determined that the transportation cost of moving SUMMA to Timberline would be minimal. Bussing students from the Springville neighborhood to Five Oaks would greatly impact the students and their families. The time spent on the bus would mean students would need to be spend longer on the bus than any other part of the district. It would become much more difficult for students to participate in activities outside of school time. Currently, students at Stoller have activities such as badminton and jazz band which parents are responsible for transportation. This is possible due to our current proximity but would be a great burden if moved to Five Oaks. Also, the route is along a high traffic area and would greatly increase congestion. The cost of bussing the students across the district, twice the distance to Five Oaks as to Stoller, would also be unreasonable when there is a neighborhood school. Neighborhood schools should take priority over optional programs such as SUMMA. Stoller is the only neighborhood option for North Bethany elementary schools.

## 2.8.20 Middle School Boundary Public Comment

02/08/2020	Preeju	preejususan@gmail.com	Springville K-8	Stoller MS	Westview	This is NOT a question whether Springville can we transported to Five Oaks or not..... The question the committee needs to discuss on is IS IT EQUITABLE TO MAKE SPRINGVILLE KIDS CARRY THE BURDEN OF PRIORTIZING options program in Stoller? IS IT EQUITABLE TO MAKE SPRINGVILLE KIDS COMMUTE TO THE FURTHEST HOME MS in bsd with a HORRIBLE COMMUTE NOTE: Data supports that : 1. Springville to Five Oaks cost way more than Findley to timberland 2. MOST Findley does NOT want to SPLIT. 3. Options program has historically been moved to schools that have space. 4. Some of the walkable areas in Findley is not really walkable(Findley Parents own comments)4. SPV to FO is the FURTHEST Home MS in BSD For any kidPlease Committee...discuss our issues too in the next meeting .....Our Kids are WORTHY TOO. Please remember that there are equitable solution that will not put Springville kids at a terrible disadvantage and also get to 90% at Stoller. SUMMA can move to school with more space
02/08/2020	Donny Ray	Donny@gmail.com	Springville K-8			IS IT EQUITABLE TO MAKE SPRINGVILLE KIDS TO Commute to the FURTHEST Home MS in BSD. There is no reason to shove out Springville's Kids who are in regular education in Stroller and move them to Five Oaks. Summa is optional program and should not be prioritized over Regular education. Move out optional program.
02/08/2020	Sankari	sankaribaby@gmail.com	Springville K-8			Based on the data provided during Jan 30th meeting, travel time for Springville kid going to five oaks middle school will be on an average of about 40 to 45 minutes and that was not just for one route. It was more or less the same for all Routes from springville. This is an unfair decision to just throw Springville kids in the bus for a long time to commute.
02/08/2020	Anshul	Anshul.us@gmail.com	Springville K-8	Stoller MS	Westview	IS IT EQUITABLE TO MAKE SPRINGVILLE KIDS COMMUTE TO THE FURTHEST HOME MS in bsd with a HORRIBLE COMMUTE....we all know there are much better options available. JW plus SATO plus SPRINGVILLE minus SUMMA equals 88% at Stoller ECONOMIC EQUITY with the above option is MORE THAN CURRENT STOLLER EQYITYPlease bring up our issues too in the next meeting .....Our Kids ARE WAITING TO BE HEARD
02/07/2020	Jay	jeys24@gmail.com	Jacob Wismer Elem	Stoller MS	Sunset	Dear AC,I this is to support Map C and SUMMA at Stoller, SUMMA make the SM what it is not, moving SUMMA kids 223(in 2021 School year) will not solve the problem, MAP A ISSUE: it will increase the Permanent capacity to 1000 kids by 2021 School year by recommending Map A. By 2022 it will go to 1053, 2023 by 1152, 2024 by 1257 and 2025 by 1280. So it reaches over 100% permanent capacity by 2023, Please DONOT CONSIDER MAP A. We are trying for School year 2021, with in 2 years SM will be overcrowded by Map A. Please donot feed 2 FASTED growing ES feed to same middle school.MAP C resolves capacity issue, feeder issues, improves Socioeconomic diversity, reduce free lunch eligibilty by 50%. Saves Transportations cost by \$ 390 MM, Incrsae walkability, keep Proximity. Map C will make 3 great Middle schools (SM, FO and TL) and makes BSD a great School district. This will increase the HOME EQUITY that SPV things they going to lose. Lets all thing for the kids not for HOME EQUITY Value.I Support Map C.ThanksJay
02/08/2020	Aishwarya Sreenivasan	aishsreeni@gmail.com	Jacob Wismer Elem	Stoller MS	Sunset	HelloThanks so much for your efforts. Stoller has been a strong base for SUMMA program for many years with a well oiled system to administer SUMMA. Many kids, about 60 percent live within it's walkable areas. SPV in it's entirety can't be accommodated in Stoller with SATO and JW. It will surely result in over crowding of Stoller. With SUMMA in Stoller SPV SUMMA kids can attend the program at Stoller. JW and SATO kids can also remain in Stoller SUMMA with their other ES friends. Walking Findley kids in SUMMA will also benefit.Aish
02/08/2020	Ying Wang	yingwang0613@gmail.com	Springville K-8			As a BSD parent, I am expressing concern that Map C is very inconsistent and does NOT work for Springville. DO NOT PRIORITIZE OPTIONS SUMMA PROGRAM OVER HOME MIDDLE SCHOOLRecently BSD posted the bus route simulation from Springville to Five Oaks.As compared to Springville, three schools are closer to Five Oaks - Sato, Findley and Jacob Wismer. Please provide bus route data for all schools and not just for Springville 1) SATO to Five Oaks2) Findley to Five Oaks3) Jacob Wismer to Five Oaks
02/08/2020	Harish Chegondi	harish.chegondi@gmail.com	Springville K-8			IT IS NOT EQUITABLE TO MAKE SPRINGVILLE KIDS TO Commute to the FURTHEST Home MS in BSD. PLEASE DONT MAKE SPRINGVILLE KIDS COMMUTE TO MIDDLE SCHOOL MISERABLE
02/08/2020	Rajesh Thallam	Rajprassu1@gmail.com	Springville K-8	Stoller MS		NO LONG COMMUTE TO SPRINGVILLE KIDS. Long commutes will have horrible impacts on kids:1. According BSD survey 13 to 17% of bullying happens in buses .2. It increases screen time for kids on tabs, iPads and phones .3. Every 10 mins more on the bus impacts 30 mins of sleep according to surveys .4. No time for other activities like Tawkwondo , music , swimming and other sports .

2.8.20 Middle School Boundary Public Comment

02/08/2020	Madhavi	Wmadhavi@yahoo.com	Springville K-8	Stoller MS	Westview	CHOOSE COMMUNITY OVER OPTION PROGRAMSMoving the SUMMA program out of Stoller is consistent with BSD's own decision from 2014 and also allows Springville elementary school to feed into Stoller.Stoller is Springville's ONLY neighborhood middle school. BSD must not favor an option program while subjecting ALL kids from just this one community to brutally long commutes . Please take the right and fair decision.
02/08/2020	John	johnmichaelroberts11@gmail.com	Springville K-8	Stoller MS	Westview	BE THE EXAMPLE OF COMPROMISE: The committee has an opportunity (dare I say, OBLIGATION) to set an example for the children of our district. The committee has an opportunity to show our children that burdens should be shared and not heaped upon just one. The committee has an opportunity to be an example to our children by asking communities that have it all (walkability, a neighborhood middle school, an intact feeder, and Summa) to compromise something (Summa) so that communities that stand to lose everything may retain anything at all (a neighborhood middle school). Is it so much to ask that Springville students not lose their neighborhood middle school when they're willing to accept not having access to a walkable middle school or an in-house Summa program? Is it so much to ask that Jacob Wismer and Sato retain their walkability, neighborhood middle school, intact feeders, and compromise only one thing: in-house Summa? Please choose what is EQUITABLE. Please choose what is RIGHT. Please teach our children to consider others, teach them how to compromise, teach them the quality of give-and-take.
02/08/2020	Vinod Kulkarni	vkpkulkarni@gmail.com		Stoller MS		There is so much disruption created by MAP C but before neighborhood schools are sliced and diced, Option programs need to move out first to create room.MY RECOMMENDATIONS:1) MOVE STOLLER SUMMA TO TIMBERLAND OR FIVE OAKS. This will reduce enrollments by 233 at Stoller.2) MOVE ALL ROCK CREEK to FIVE OAKS - This frees up 150 seats at Stoller. Stoller now has 150 plus 233 equals 383 available.3) MOVE ALL OF FINDLEY TO TIMBERLAND - This frees up an additional 130 - 180.4) MOVE ALL SPV to STOLLER - enough capacity to absorb 350 SPV students and meets JC objective of 90% utilization. This frees up 350 seats in FIVE OAKS enough to absorb STOLLER SUMMA plus ROCK CREEK ES at about 95% PC.BSD also has 3 full NW elementary schools feeding to Stoller and Has 3 full schools and Summa feeding to Rock Creek !This recommendation A) Prevents a punishing commute for SPV students.B) fosters community bonding and development in the NW BETHANY.C) creates space in Stoller for growth.D) balances student composition, diversity in all the three MS - FIVE OAKS, STOLLER and TIMBERLAND.Thank you !
02/08/2020	Karen	karenlynnroberts@gmail.com	Springville K-8	Stoller MS	Westview	LET SPRINGVILLE KIDS KNOW THEY MATTER: Please show our children that their community cares about them, show them their neighbors are willing to help shoulder the burden, show them that their physical and mental well being matter, show them their community supports their academic success, show them that their district thinks they're worth some small sacrifice. Springville does not expect to be given a walkable middle school, we do not demand to be given an in-house Summa program, we do not ask any other community to give more than we are giving. We simply ask that our children be afforded a neighborhood middle school like every other child in the district that attends their assigned middle school.
02/08/2020	Shawli	Shawli22@gmail.com				Why is the committee planning on feeding the extreme Northern edge to a Southern school crossing a major highway? It is not a question of whether the transportation department can do it or not. It is a question of equality ? When no other school currently feeding to Stoller is commuting for so long, why will Springville kids do it. Do not do the boundary adjustment at the expense of the Springville kids because it is possible. This is Education not Business. We need to think about the kids: their health, their safety, their time of commute, their after school activities and their study. Springville parents are saying it clearly and loudly that our kids will suffer and be negatively impacted by the long commute from Springville to Five Oaks. We are concerned about our kids health, safety, studies and extracurricular activities. Hope our messages are reaching to the committee and the district.
02/08/2020	Camber Gifford	Camber.G@gmail.com	Springville K-8			I heard and saw that BSD started testing on sending Springville kids to five oaks. Please do the same test on sending JW, Sato to five oaks and meadow parks as well. And test on bus route for the morning and afternoon both.Thanks.
02/08/2020	Prasanna	Thalchar1@gmail.com	Springville K-8	Stoller MS	Westview	Options program like Summa should not be given priority over Regular School .Please move Summa out of Stoller and entire Rock creek to Fove Oaks to accommodate Springville

## 2.8.20 Middle School Boundary Public Comment

02/07/2020	Naveen Kasam	Naveen.kasam@gmail.com	Springville K-8				PLEASE DO NOT PRIORITIZE SUMMA OVER REGULAR PROGRAM.SUMMA is an optional program. To keep SUMMA at stoller and send springville kids to travel more than any school kids in BSD for their regular school is very unfair. Please move Summa to Five Oaks or Timberland in MAP C. This will give space to Springville to feed Stoller. It is then upto parents to decide if they want to make their kids go to a different school to attend Summa.
02/08/2020	Anandha	hanandhakrishnan@gmail.com	Springville K-8				Google maps dataSpringville school to Five oaks equals 4.3 miles Springville school to Cedar park equals 7.8 miles Findley Elementary school to Timberland equals 2.6 milesFindley elementary school to Five oaks equals 3.8 miles Jacob wismer to Timberland equals 4.3 miles Jacob wismer to Five oaks equals 3.7 miles This is another best reason for MAP C flaw. You saw the distance above pulled in from Google maps. In that it clearly shows a Springville kid who gets selected for Summa program has to travel about 8 miles which can easily be solved by moving the options program Summa from Stoller to Five oaks or Timberland. I dont see a reason why regular program gets deprioritized over options program.
02/07/2020	Jay	jeys24@gmail.com	Jacob Wismer Elem	Stoller MS	Sunset		Keep SUMMA with in SM as recommended by Map C. There are about 230 kids every year eligible for SUMMA at SM as per Map C and JW is a steady community not growing as fast as giant Springville area. The projection for SPV 6-8th graders by years are : 2021 - 424 kids, 2022 - 448 Kids, 2023 - 496 kids, 2024 - 511, and 2025 - 543. ( This is BSD provided data on Jan 9th meeting materials, not mine).AC please do the math, this will not slove the overcrowding issue by moving SUMMA for bringing SPV to Stoller. SM will reach over 100% permanant capacity by 2023. SUMMA is not an option for bringing SPV to SM.#SupportMapC.
02/08/2020	Karen	karenlynnroberts@gmail.com	Springville K-8	Stoller MS	Westview		BALANCING GAINS AND LOSSES: There must be a balance between what our children stand to gain and what they stand to lose. GAINS: In Map C, what do Jacob Wismer and Sato stand to gain? Walkability, a neighborhood middle school, clean feeders, in-house Summa. What does Springville gain by attending Five Oaks? I cannot think of even one thing Springville gains in Map C. Can you name one positive thing Springville gains in Map C? LOSSES: What do Jacob Wismer and Sato stand to lose in Map A? In-house Summa. They keep everything else, they compromise only one thing: having an OPTIONAL program available in-house. What does Springville stand to lose in Map C? Springville has already lost a walkable middle school as the K-8 program has been shuttered, we lose the only remaining neighborhood middle school (Stoller), our most economically disadvantaged students lose their elementary peers to attend Stoller in an effort to boost Stoller[?]'s diversity at their expense, we lose in-house Summa, our children lose precious hours in their day for sleep, homework, studying, extracurricular, family, socializing, our kids lose any contiguous communities attending middle school with them. Even the DISTRICT loses in Map C where bussing Springville to Five Oaks is BY FAR the most expensive transportation expense compared to all the alternatives. The district budget, and in turn every student within the district, stands to lose by allocating such a significant amount of the district budget to bussing Springville to Five Oaks despite every alternative being more cost effective. GAINS AND LOSSES. Jacob Wismer and Sato stand to GAIN EVERYTHING at the expense of Springville LOSING EVERYTHING. The alternative is for Jacob Wismer and Sato to compromise only ONE THING so Springville can gain SOMETHING. The committee must find a balance. They must be equitable in making their decision.
02/08/2020	Yari	lopyari18@hotmail.com	Findley Elem	Stoller MS	Sunset		Dear AC Members, BSD released new transportation data and cost prior to last meeting. It's understandable to change previously formed opinions as new data is presented to us. The cost savings by promoting walkability are significant. Any misconceptions about the commute time from Springville to Five Oaks should be eliminated by now (25 mins is not unreasonable). Putting everyone in buses is not fair nor cost effective. In addition, don't penalize long term existing communities by separating them to "promote" socioeconomic diversity. Neighbors don't decide how an area will be developed by builders. JW and Findley belong together. North Bethany is mostly new houses (Springville/Sato), they haven't developed a sense of community as strong as JW/Findley have for the last 20 plus years. JW/Findley together is similar to Rock Creek plea to not go alone to Five Oaks.



## 2.8.20 Middle School Boundary Public Comment

02/08/2020	Madhusudhan Rangarajan	Mrangar@yahoo.com	Springville K-8	Stoller MS	Westview	ISB	I am truly at wits end as to how we ensure Springville's voice gets heard.As a community, we have to jump through all sorts of hoops, plead, rally our community, get them to write comments, attend meetings, waste all our time, which some of us are able to because we are in privileged positions, all so that the Advisory Committee and BSD do the right thing and prioritize the neighborhood proximity policy JC over optional programs like Summa.We have to do all this so that our kids don't get shoved down to Five Oaks on the longest regular MS commute in BSD to accommodate for the convenience of the few.We have to do this so that our kids have opportunities to go to extra curricular activities without spending a couple of hours between walking to the bus stand, waiting for the bus, commuting very far away, all so that some other neighborhoods can maintain walkability to optional programs like Summa.As a community, we are rallying to ensure our voices are being hear. We are deeply disappointed that the committee chooses to spend a majority of time talking about topics like walkability to middle school that apply to tiny minority of the district. I am truly appalled that this is what it takes to make our voices heard and wonder how the less privileged neighborhoods where parents do not have time for this sort of activism get treated.Please do the right thing and don't punish those who do not have a strong voice in the committee. Map C is just immoral.
02/08/2020	Preeju	Preejusan@gmail.com	Springville K-8	Stoller MS	Westview		PLEASE Do not prioritize SUMMA, an option program at Stoller at the EXPENSE of neighborhood kids from Springville who do NOT HAVE ANY OTHER MS AT A REASONABLE DISTANCEFor NORTH BETHANY KIDS , please understand they DO NOT have another MS at a reasonable distance. All other Stoller areas have multiple options closer than SPV TO FO. SPRINGVILLE KIDS NEED YOUR HELP IN VOICING THEIR CONCERNS
02/08/2020	Jason Douglas	JMDouglas30@aol.com	Oak Hills Elem				Please move forward with Map A. Map C would result in many children attending the 5th largest high school in Oregon knowing almost no one. The social impact of this cannot be underestimated. Simply, these kids will face significant integration challenges that can be avoided. Map A provides continuity for the kids the Oak Hills neighborhood, and will yield benefits by keeping friend groups together as the matriculate to high school. If Map A is not chosen, we must revisit the boundaries and find a way to keep the Oak Hills and Terra Linda communities together through middle and high school. Thank you.
02/08/2020	Lydia	lidyalee@gmail.com	Rock Creek Elem				I am happy to see Map C. This is a most reasonable and professional solution. I've heard someone still arguing no elementary school split. I want to mention, kids are not split by the boundary. They are split by the major traffics, distance and green belt. We are a small neighborhood on the most north east corner of Rock Creek. Most neighbors are retired with no young kids at all. Our kids can never bike to school or walk to their classmates outside of our two-street little neighborhood. But they can walk to pirate park or George W Otten Park to meet friends from Sato or Bethany. They have friends from all different school in dancing studio or sports teams. Feeding to different middle school may be tough for the first half year (they split class every year anyway), but they can bike or walk to their classmates for the rest of the school years in Map C. Walkability is way more important than elementary school split. it's not just about money. It's also make the kids stay with their walkable neighbors.
02/08/2020	Pramodh Bangaru	Pb97229@gmail.com	Springville K-8	Stoller MS	Westview		Dear BSD,we request that you provide the bus transportation timing from Jacob Wismer, Sato , Findley and Springville school to Five Oaks which provide valuable insight to the committee members to compare and dissect the data not just from Springville.Providing data only from Springville to Five Oaks results into skewing the data against Springville schools. We hope BSD looks at all School with equity.Thanks you
02/08/2020	Anand	krecmech@gmail.com					Time to move OPTIONAL SUMMA program from STROLLER to reduce OVERCROWDING. It's unfair and unethical to prefer SUMMA students over 500 RESIDENT kids from Springville to travel to 5-oaks for more than 5 plus miles and 8 plus Miles for SUMMA. Longer commutes tend to increase bullying and unsafe for kids to be on the busiest street of the county.
02/08/2020	prashant saxena	psaxena1@gmail.com		Stoller MS			Hello,I just had a look at the new WorkMap C, and was shocked to realize the extent of its gerrymandering vis-a-vis the students from Springville. It makes no logical sense to send them to Five Oaks, which is significantly farther away from their residences than Stoller MS (which is where they are currently sent to). The previous workmaps A and B were more reasonable; with workmap C, the amount of commuting time spent to go to Five Oaks by the students currently in Springville is not acceptable.Thank you for taking this concern into consideration while deciding the new middle school boundaries for BSD.Regards,Dr Prashant Saxena

## 2.8.20 Middle School Boundary Public Comment

02/08/2020	Sankari	sankaribaby@gmail.com	Springville K-8				Springville k-8 school is losing Optional middle school program from 2021. Closest Middle school for Springville kids is Stoller middle school and it has been the assigned school all these days. No other middle school is at reasonable distance From Springville school. Said that, kids should not be punished to travel a long distance or spend too much time in bus to undergo regular middle school program. Regular middle school program must be in the driver seat and Options program like SUMMA should be in the passenger seat.
02/08/2020	Anand	krecmech@gmail.com					FEEDER PATTERNS - VIOLATION in MAP CWhen BSD clearly says MAP C helps in fixing the MS to HS feeder pattern but doesn't say how it breaks the existing ES to MS Feeder Pattern and splitting the knit community.Springville ES - In MAP C they cherrypicked minor Socio-economic portion of our community to move to Stroller for their MS. Now they focus to create friendship only within their community knowing they will end up at Stroller with NO FRIENDS?Rock creek ES - Similar to above they picked another portion of community feeding into Stroller leaving their old friends from Rock creek to attend Five Oaks MSFindley ES - Under the radar of walkability (NO BUS ZONE) one tight knit community is being split with no consideration on how this impacts to kids.There are even more schools atleast 8 with issues. I hope AC looks into more before ignoring all these valid issues with Map C.
02/08/2020	John	johnmichaelroberts11@gmail.com	Springville K-8	Stoller MS	Westview		NEIGHBORHOOD STUDENTS BEFORE SUMMA: Where in the district do optional programs receive priority over local community students? Where in the district do we prioritize the ability for optional program students to walk to school before ensuring that the local community students are able to attend their neighborhood school? Option programs are located throughout the district and students have the OPTION of attending them. A student's decision to attend an optional program does not mean that program will be brought to them at their neighborhood school, it means they are choosing to commute to their program of choice wherever it is offered. We cannot be caught up in maintaining Summa at Stoller when it requires neighborhood children to forfeit their right to attend their local middle school. Maintaining Summa at Stoller also requires moving another optional program (Rachel Carson) from where it has long resided. What makes Stoller and Summa so superior that keeping them together should come at the expense of neighborhood children AND another optional program? Neighborhood children MUST be placed in their neighborhood middle school BEFORE we determine where optional programs can be accommodated.
02/08/2020	Anandha	hanandhakrishnan@gmail.com	Springville K-8				Studies say Long commute time has negative Impacts on Kids well being especially sleep and exercise. Please don't make springville kids to travel farther. Keep Springville at Stoller
02/08/2020	Arun G	arun.gr@gmail.com	Springville K-8	Stoller MS			Dear Committee Members - Map C has huge impact on many communities and kids. It splits 8 elementary schools in order to try to meet the objectives. In the last meeting transportation team preferred the Map C as it definitely saves cost to the BSD. Every cost saving is important. If you want to decide between the well being of kids or save cost, many parents will say well being of kids is important. I spoke to many of my friends across the community in North Bethany almost covering all the elementary school. Every one of them supported Map A and didn't support Map C since it splits many communities. It also creates an island of Springille who will not have any social circle in the neighboring communities. MAP A meets all the JC objectives and would request the committee to consider and vote for this Map.
02/08/2020	Shailesh Joshi	jshailesh@yahoo.com	Springville K-8	Stoller MS	Westview		PLEASE DON'T MAKE SPRINGVILLE KIDS HAVE A HORRIBLE COMMUTE EVERYDAYThis is NOT a question whether Springville can be transported to Five Oaks or not..... The question the committee needs to discuss on is IS IT EQUITABLE TO MAKE SPRINGVILLE KIDS TO Commute to the FARTHEST Home MS in BSD For any kid WITH A HORRIBLE COMMUTE where other MS are nearby.I would like BSD to produce commute time data from1. Findley to Five Oaks 2. JW to Five Oaks 3. Sato to Five Oaks 4. Rock Creek to Five Oaks as well and compare the transport time and cost.
02/08/2020	Ansh	Anshul.us@gmail.com	Springville K-8	Stoller MS	Westview		Rachel Carson that has a beautiful and newly renovated setup in Five Oaks is uprooted from its location and bumped around ....But SUMMA , an options program at Stoller stays there in MAP C. Even at the expense of the community Kids from SPRINGVILLE having to commute 1.5 hrs a day and also marooned and isolated from their NORTH BETHANY community. BSD has always said that Options Program will be located at a school that has space but in MAP C , SPACE IS BEING MADE for an options program at the EXPENSE of Community kids from SpringvilleOUR KIDS NEED A VOICE AT THE DISCUSSIONS.....

## 2.8.20 Middle School Boundary Public Comment

02/08/2020	Shailesh Joshi	jshailesh@yahoo.com	Springville K-8	Stoller MS	Westview	NEIGHBORHOOD STUDENTS BEFORE SUMMA: Where in the district do optional programs receive priority over local community students? Where in the district do we prioritize the ability for optional program students to walk to school before ensuring that the local community students are able to attend their neighborhood school? Option programs are located throughout the district and students have the OPTION of attending them. A student's decision to attend an optional program does not mean that program will be brought to them at their neighborhood school, it means they are choosing to commute to their program of choice wherever it is offered. We cannot be caught up in maintaining Summa at Stoller when it requires neighborhood children to forfeit their right to attend their local middle school. Maintaining Summa at Stoller also requires moving another optional program (Rachel Carson) from where it has long resided. What makes Stoller and Summa so superior that keeping them together should come at the expense of neighborhood children AND another optional program? Neighborhood children MUST be placed in their neighborhood middle school BEFORE we determine where optional programs can be accommodated.
02/08/2020	Shailesh Joshi	jshailesh@yahoo.com	Springville K-8	Stoller MS	Westview	SUMMA , an options program at Stoller stays there in MAP C. Even at the expense of the community Kids from SPRINGVILLE having to commute 1.5 hrs a day and also marooned and isolated from their NORTH BETHANY community. BSD has always said that Options Program will be located at a school that has space but in MAP C , SPACE IS BEING MADE for an options program at the EXPENSE of Community kids from Springville
02/08/2020	Sankari	sankaribaby@gmail.com	Springville K-8			During last meeting on Jan 30th, there were lots of discussions around MAP C. Little closer look on MAP C. MAP C not only splits Springville School kids and push majority of Springville kids to Five oaks but also removes an option program named Rachel Carson from Five oaks middle school. Keep in mind that there is a cost involved In moving Rachel carson program out of one school to another school. This is another problem with MAP C. Keeping SUMMA an option program in Stoller middle school comes at the expense of mental health challenges to Springville kids, increased transportation cost for commuting springville kids and the cost for moving Rachel carson program From Five oaks
02/08/2020	Anand	krecmech@gmail.com				Why BSD comes up Map C now when we have only couple weeks left into finalizing the maps.Map A and B have been filtered through so many meeting but BSD pushing Map C. Was this all staged ? Advisory committee rejected Public MapsBSD rejected Adivory committee MapsBSD pushing Map C (Staff map) last minute.
02/08/2020	Resident Portland	layman_org@hotmail.com				It seems that, moving Summa program to timberland could have met all the four factors that BSD officially announced. This should NEVER be changed.In contrast, if Summa program stays in Stoller, it is NOT possible to meet the criteria/factors that BSD published online. As we have observed, the map-C has been receiving more and more challenges.Understand that transportation cost may be a new factor that BSD would like to bring up. I believe that, if BSD could announce this factor earlier, parents could have provided many better ways to save even more on transportation, based on the plan that Summa is moved to timberland.Please fully take advantages of public intelligence, if any additional criteria/factor(s) needs to come up. Earlier announcement will offer more time to parents to think better solutions.Anyway, please have Summa program moved to timberland, and any other concern(s) should be able to be solved by working with parents together.
02/08/2020	Sri	Srib467@gmail.com	Springville K-8			Springville kids should not be asked to commute to five oaks just in the interest of keeping summa at stoller. I would like to appeal to Mr. Sparks and the committee to give priority to comprehensive middle school programs over an option program such as SUMMA. Summa is a specialized program for a subset of kids. Comprehensive programs should be given priority at Stoller first before trying to accommodate summa.
02/08/2020	Anitha	Anubangaru4u@yahoo.com	Springville K-8	Stoller MS	Westview	Dear BSD and Committee,During planning of Building Timbaerland schools, BSD planed to move Summa to Timberlands from stoller to make a room for kids for regular school program . When BSD know and prioritized regular kids over summa why Map C is designed to keep Summa in Stoller Middle School and sheving away sending to for away school. Who is this equitable?Please move summa from stoller to make a room for Springville. so that we can be together with our sister community Sato in a same middle schools
02/08/2020	Sri	Srib467@gmail.com	Springville K-8			Please do not subject kids to unnecessary commute. Safety takes priority. 185th and evergreen are high crash corridors as designated by PBOT. Please do not have more and more school buses ply through this area. Bussing north Bethany kids all the way to a school in the south is unreasonable.
02/08/2020	Giles	banochanggiles@gmail.com	Springville K-8	Stoller MS	Westview	Can you please give transportation data on bus Sato, springville, Findley, Jacob to Five Oaks?

## 2.8.20 Middle School Boundary Public Comment

02/08/2020	Emily Murnen	emily@novnine.com	Oak Hills Elem				Looking at the three maps from the last January meeting. As a parent of two children that are on the Westview side of Oak Hills, the only two maps that make any sense for our elementary school are maps A and B. Map C is unacceptable. It requires to many changes/recommendations (that aren't contingent on this boundary process) regarding high school and elementary changes, and if the high school changes don't happen the small slice of Oak Hills that goes to Westview will be the only kids that go from Meadow Park to Westview. Plus the north to south distance for Meadow Park is extreme for a middle school boundary. Map A makes the most sense when it comes to feeding into the high schools.
02/08/2020	Arun G	arun.gr@gmail.com	Springville K-8	Stoller MS			Dear Committee Members – Springville school kids are at the risk of being sent all the way down to the Five Oaks school. This has multiple impacts to the kids in the form of long commute, more bullying in bus, less time for extra curricular activities, additional after school activities becomes very difficult to attend. In Winter it starts becoming dark by 4:40 PM and this poses safety concerns for the kids when they need to walk alone a couple of blocks or more from the school bus stop. Today they reach by 4:15 and reach home before it gets dark. If they end up going to Five Oaks, the time they have to attend extracurricular activities shrinks significantly in a day and has a direct impact to their learning when compared to other kids. Our kids deserve the same chance and opportunity to grow and be successful and not be punished because we don't have a middle school in our community. SUMMA is an options program and it should not be prioritized over the regular learning program. You are willing to move the Rachal Carson Options program from Five oaks to accommodate Springville school even though it involves cost for BSD to move that program. Similarly if we move SUMMA out of Stoller middle school [there is no additional cost to move] then Stoller can accommodate Springville, Sato and Jacob Wiesmer kids. This way all Findley and RockCreek kids can stay together and you don't need to move Rachal Carson out of Five Oaks and leave them intact. Please PRIORITIZE regular school program over SUMMA options program, consider the impact on safety and development of Springville kids also. Request you to consider all these factors before you make a decision and don't prioritize only based on transportation cost savings, walkability, etc...
02/08/2020	F Hardy	frh83@outlook.com					On Jan 30th there was overwhelming support for Map C not just from committee members but parents from multiple elementary schools. This map was a clear winner. However map C still had Stoller at 100% in 2021 and 106% in 2025. One interesting observation is that the western most part of the stoller boundary has a portion of Springville kids. Looking at the Projected 6-8th Grade Residents by Grid Code in 2021 ( <a href="https://v3.boardbook.org/Public/PublicItemDownload.aspx?ik&amp;#61;45745552">https://v3.boardbook.org/Public/PublicItemDownload.aspx?ik&amp;#61;45745552</a> ) there are 71 kids in that area and 75 kids in 2025 ( <a href="https://v3.boardbook.org/Public/PublicItemDownload.aspx?ik&amp;#61;45745560">https://v3.boardbook.org/Public/PublicItemDownload.aspx?ik&amp;#61;45745560</a> ). These kids are being separated from their friends in Springville so moving them to Five Oaks with Springville will keep them together. This would also bring Stoller totals in 2021 from 1078 (100%) to 1009 (93%) and 2025 numbers from 1150 (106%) to 1075 (100%). Five Oaks in turn would move from 944 (90%) to 1015 (96%) in 2021 and 977 (93%) to 1052 (100%) in 2025. This change keeps schools and programs together and maintains high school feeder patters that are beneficial to all. With this Stoller will be able to maximize walkability, higher mix of kids (both SUMMA and regular) for high school feeders, . In short map C with a small change can address many policy factors and drive for a longer term solution.
02/08/2020	S Misra	misrashikha@yahoo.com	Jacob Wismer Elem	Stoller MS	Westview		Dear Committee members, We live at walkable distance from Stoller and do not have bus service. Our child is going to Summa 6th grade next school year. We want Summa to stay in our neighborhood school, so our child can go to school with his JW classmates. Why should we send our kids to Timberland in a bus when he can walk to school? We are okay with Summa being split between Stoller and Timberland. That will result in smaller classes in Summa. Please consider that. Thanks!
02/08/2020	Srinivas P	srini830@gmail.com	Springville K-8	Stoller MS	Westview		Hi, Our kids currently attending springville elementary school. It is hilarious and no sense to send them to Five Oaks. Why does my kids suffer traveling on 1.5 hours every day when there is a Stoller middle school near by? Kids should attend schools based on proximity. Please feed some of the Findley kids to nearby new middle school. I cannot send kids to five Oaks as they will be missing after school classes already attending. This would also create conflict to my work schedule and put my job in jeopardy. I hope committee will consider above facts and include Springville to Stoller. Our community have no choice than to boycott Five Oaks if that is the school our kids end up attending. Regards, Srinivas

2.8.20 Middle School Boundary Public Comment

02/08/2020	Rachel	rachelj@gmail.com	Springville K-8	Stoller MS	Westview		Hello BSD, in order to be fair and reasonable. Can you publish traffic data and times from other schools in this school district to Fiveoaks? (JW, Sato, Findley). Summa is optional. According to regulations, it cannot override the normal teaching in this school district. If Springville's long trips really save transportation and kids time. Can our parents choose to drive or pay for the school bus? To ease the pressure and burden on the school district? Please BSD be fair to our northernmost Springville. Thank you.
02/08/2020	arunk	arun_koroth@yahoo.com	Springville K-8	Stoller MS	Westview		The current MAP C placing Springville into a island for feeding to Five oaks doesn't make sense.Even if I consider the very least posible disruption, assuming no further bus stops in between there are14 TRAFFIC SIGNALS(Refer belwo) leading from Springville school to Five Oaks. Also CONSIDER THE ADDITIONAL BUS STOPS IN BETWEEN TO PICK UP KIDS. So with MAP C option a springville student has to spend more than45 MINUTES(EACH WAY), A TOTAL OF 1.5 HOURS EACH DAY JUST FOR TRAVEL.THE DISTANCE IS 4.5 MILES, THE LONGEST DISTANCE A STUDENT HAS TO REACH MIDDLE SCHOOL.Please justify how is this going to help the kids. IHow can you justify that a transportation system making more than 14 traffic signals stops, with additional stops for picking kids, taking around 1.5 hrs or more each day to help reduce transportation cost?? Request BSD to re-evaluate map C. Why should Springville students have to suffer such hardships. Either include Springville students to Stoller in map C OR have the K-8 reopen for Springville school.
02/08/2020	Charvi	Thalchar1@gmail.com	Springville K-8	Stoller MS	Westview		DO NOT MAKE SPRINGVILLE AS AN ISLANDThe area beside Springville school in Map C is PCC rock creek campus and fields . There are no students in that area , but it is Mia represented in Map C . Please don't make SV as an island . Spring ville kids has to go all the way with out any of their neighbors .
02/08/2020	avarsha	a.varsha26@yahoo.com	Springville K-8	Stoller MS	Westview		MAP-C OVERBURDENS Springville students with travelling, reduces time for extra curricular work and increases transportation costs.- The current MAP C placing Springville into a island for feeding to Five oaks doesn't make sense.- Why should Springville students travel MORE THAN 1.5 hr each day and TOO THE MAXIMUM DISTANCE OF 4.5 MILES to reach a school. Also in MAP C, Springville students HAVE TO HOP AROUND 14 TRAFFIC SIGNALS, 2-3 schools (middle and high schools) and multiple school bus stops in bewteen to reach Five Oaks. CURRENTLY A BUS WHICH STARTS AT 7.10 AM REACHES WESTVIEW SCHOOL AROUND 7.45 PM WITH ONLY TWO BUS STOPS IN BETWEEN. FIVE OAKS IS WAY FAR FAR AWAY FROM WESTVIEW. IF TRAVELLING TO WESTVIEW ITSELF TAKES TIME, I CAN'T IMAGINE THE PAIN TO REACH FIVE OAKS.- If Springville students have to go to Five oaks, it would be the longest distance a middle school student has to travel.- In addition, consider the additional traffic in Springville road leading upto 185th. Compound the problems for Springville students during winter.MAP C should be modified to have Springville feeding into Stoller OR would be BETTER for BSD to retain K8 in Springville.BSD PLEASE GIVE PROPER ATTENTION TO THIS MATTER.
02/08/2020	vijayanarun	vijayanarun@hotmail.com	Springville K-8	Stoller MS	Westview		MAP-C OVERBURDENS Springville students with excessive travelling time, reduces time for extra curricular work and increases transportation costs.CURRENTLY A BUS WHICH STARTS AT 7.10 AM REACHES WESTVIEW SCHOOL AROUND 7.45 PM WITH ONLY TWO BUS STOPS IN BETWEEN. FIVE OAKS IS WAY FAR FAR AWAY FROM WESTVIEW. IF TRAVELLING TO WESTVIEW ITSELF TAKES TIME, I CAN'T IMAGINE THE PAIN TO REACH FIVE OAKS.Why should Springville students travel MORE THAN 1.5 hr each day and TOO THE MAXIMUM DISTANCE OF 4.5 MILES to reach a school. Also in MAP C, Springville studentsHAVE TO HOP AROUND 14 TRAFFIC SIGNALS, 2-3 schools (middle and high schools) and multiple school bus stops in bewteen to reach Five Oaks.ADD ON THE ADDITIONAL TRAFFIC ON SPRINGVILEL ROAD TO 185TH WHICH WILL ONLY FURTHER INCREASE THE TIME.I don't understand how is this going to reduce the transporation costs? BSD - PLEASE give proper consideration to kids, allow them time for extra curricular activities rather than wasting their life and time only in travel.
02/08/2020	Anandha	hanandhakrishnan@gmail.com	Springville K-8				During Jan 30th meeting, there was a flyer released which had transportation cost details between different schools in BSD. It would be very much appreciated if similar information can be released between the following schools too.Sato ES to Five oaks MSJacob Wismer ES to Five oaks MSFindley ES to Five oaks MS
02/08/2020	Karen	karenlynnroberts@gmail.com	Springville K-8	Stoller MS	Westview		Please provide transportation data for Jacob Wismer, Sato, and Findley to Five Oaks. The only way to discern the equitability of the data provided for Springville to Five Oaks is to have the same information provided for the alternative options. A decision cannot be made in good conscious without equally exploring other possibilities.

2.8.20 Middle School Boundary Public Comment

02/08/2020	MAHESH CHANDRA	maheshchandra1102@gmail.com	Springville K-8	Stoller MS	Westview	Springville K-8	PLEASE DONT MAKE SPRINGVILLE KIDS HAVE A HORRIBLE COMMUTE EVERYDAYThis is NOT a question whether Springville can be transported to Five Oaks or not..... The question the committee needs to discuss on is IS IT EQUITABLE TO MAKE SPRINGVILLE KIDS TO Commute to the FURTHEST Home MS in BSD For any kid WITH A HORRIBLE COMMUTE???
02/08/2020	Geetha Biradar	geethab05@gmail.com	Springville K-8	Stoller MS	Westview	Springville K-8	NEIGHBORHOOD STUDENTS BEFORE SUMMA: why is it that optimal programs like SUMMA is receiving priority over local community students???? We are prioritizing the ability for optional program students to walk to school before local community students need to attend their neighborhood school! When a student (parent) decides to attend an optional program that does not mean that the program will be brought to them at a neighborhood school, it means they are choosing to commute to their program of choice wherever it is offered. What makes Stoller and Summa so superior that keeping them together should come at the expense of neighborhood children AND another optional program? Neighborhood children MUST be placed in their neighborhood middle school BEFORE we determine where optional programs can be accommodated.
02/08/2020	MAHESH CHANDRA	maheshchandra1102@gmail.com	Springville K-8	Stoller MS	Westview	Springville K-8	Jacob Wismer, Sato and Springville should be at Stoller, move SUMMA to another school!!
02/08/2020	Harsha Yelisala	harsha.yelisala@gmail.com	Springville K-8	Stoller MS			Can you please give transportation data(bus) from Sato, springville, Findley, Jacob Wismer to Five Oaks? Its a simple math comparison to give some perspective.Thank you.
02/08/2020	Preeju	Preejususan@gmail.com	Springville K-8	Stoller MS	Westview		NORTH BETHANY IS FURTHEST FROM FIVEOAKS All Stoller areas like JW, Findley, Sato are all closer to Five Oaks than North Bethany to Five Oaks. Think about this..... but in Map C , still the FURTHEST springville kids are asked to make that furthest commute everydayPlease provide Commute data for Findley, Jacob Wismer , Sato and Springville to Five Oaks and lets compare. Please be FAIR to the SPRINGVILLE KIDS. PLEASE BE THEIR VOICE AT THE COMMITTEE.
02/08/2020	Tolmachev Nikolay	4228olenik@gmail.com	Rock Creek Elem	Stoller MS	Westview		Please proceed with map C. Map C is the most balanced academically and best from a transportation cost standpoint. Based on the recent comments this map is accepted by Jacob Wismer, Rock Creek, Terra Linda and possibly Finley.
02/08/2020	Baoyan Liang	Liang.b.y1974@gmail.com	Rock Creek Elem	Stoller MS	Westview		Please proceed with map C. This is the most balanced from an academic standpoint and transportation cost and fair. Based on recent comments o have been reading this map seems to be the favorite for Jacob Wismer, Rock Creek, Terra Linda and May be Finley.
02/07/2020	Kexin Zhang	484888@bsd48.org	Rock Creek Elem	Stoller MS	Westview		Please proceed with map C. This map is fair for Rock Creek and many others as reflected in the recent comments
02/07/2020	Paul Lewerenz	paul.lewerenz@oregonfirst.com	Rock Creek Elem	Stoller MS	Westview		Rock Creek supports map C. This is fair and well balanced from a capacity, transportation cost, diversity and academics standpoint.
02/08/2020	Anshul	Anshul.us@gmail.com	Springville K-8	Stoller MS	Westview		IS NON WALKABILITY A CRIME IN BSD? Walkability is a worthy goal and should be preserved BUT ONLY TO THE EXTEND THAT IT DOES NOT SEVERELY DISADVANTAGE ANOTHER BUNCH OF KIDS. Please choose kids wellbeing over the CHEAPEST TRANSPORTATION COST . 1. None of the maps increase cost or routes or need new busses .... 2. Preserve walkability in Highland park and MountainView if it is not HURTFUL to any other kid 3. For the North, keep JW, SATO and SPRINGVILLE At Stoller. Walkability is preserved to the greatest extend without SEVERELY HURTING SPRINGVILLE KIDS plus maintaining great ECONONOMIC DIVERSITY 4. Move SUMMA to a school that is not in the HIGH DEMAND AREA.

## 2.8.20 Middle School Boundary Public Comment

							Dear Committee Members, please comprehend the 2014 BSD OVERCROWDING SOLUTIONS comments posted on 2/3/2020 after looking at it from all angles. The problem in 2014 was the growth of Springville resulting in the overcrowding of Stoller. In 2020, we are still battling the same problem. From the Oregonian (Nov 2014) – "Springville and Stoller are being squeezed by the rapid rise of housing developments in North Bethany. Springville saw its enrollment jump by more than 100 students this fall. Stoller, which was already beyond capacity, received about 58 additional students." Back in 2014, the then Superintendent Rose along with Stoller's Principal Florence Richey made a public statement to Stoller parents in her Nov. 19 newsletter, about their decision to not ship its Summa program off to the future middle school in Timberland area of Cedar Mill. Instead, Stoller converted some of its four computer labs into classrooms to keep those SUMMA students along with their resident friends on the same campus. The Oregonian also specifically cited- "When the new middle school opened, it would have a Summa program and Stoller would start its program again." This amounts to the creation of a new SUMMA at Timberland while Stoller would continue with its SUMMA program. [https://www.oregonlive.com/beaverton/2014/11/stollerspringville_crowding_so.html]. By choosing Map C as a viable choice that could be worked upon as a long term solution, the Committee has already committed to walkability/proximity as being vital in this boundary process, as it should. It supports the vision that our District leaders and educators had back in 2014 when the impact of Springville's growth was first felt, which is the creation of another SUMMA at the new MS. It may be that SUMMA is simply an option program, however the proximity/walkability of SUMMA kids cannot be ignored. Removal of SUMMA from Stoller will not be sufficient to accommodate Springville. I beg that the committee not buy into the propaganda regarding the exaggerated commute times of Springville kids to Five Oaks as an excuse and deliver data to discredit their claims.
02/08/2020	P Telang	heypriya@gmail.com	Jacob Wismer Elem	Stoller MS	Sunset		
02/07/2020	Ehoy Lawless Lewerenz	lawlesse1@hotmail.com	Rock Creek Elem	Stoller MS	Westview		Map C please. This brings all communities together and thank God it[?]s one of the maps that reduces transportation cost.
02/08/2020	May	mrwang.npu@gmail.com	Springville K-8	Stoller MS	Westview		Please provide us transportation data from Sato, Springville, Jacob Wismer,Findley to Five Oaks. Thank you!
02/08/20	Ben Levy	zydecolevy@yahoo.com	Springville K-8	Stoller MS	Westview		WE'VE SOLVED IT: There is only one solution that gets Stoller to around 90% capacity. Jacob Wismer, Springville, and Sato feed to Stoller. Summa is moved offsite. No other scenario works. It is impossible to keep Summa at Stoller and keep Stoller at around 90% permanent capacity.
02/08/2020	PZ	pzhang.npu@gmail.com	Springville K-8	Stoller MS	Westview		Please provide us transportation data for school bus from Sato, Springville, Jacob Wismer,Findley to Five Oaks. Thank you!
02/08/2020	Sid	siddappa.attur@gmail.com	Jacob Wismer Elem	Stoller MS	Sunset		Having familiar faces when going from MS to HS is importantEnsures Jacob Wismer kids have friends when they go to high school.Balances feeder patterns for other communities as well
02/08/2020	Mohammad A Khayer	makhayer@gmail.com	Findley Elem	Stoller MS	Sunset		Pls keep FE unsplit and feeding to Stoller for walkability, proximity, kids emotional prospect to have some friends from elementary to middle school. Thanks.
02/08/2020	A Telang	telangad@gmail.com	Jacob Wismer Elem	Stoller MS	Sunset		100% of Jacob Wismer SUMMA-eligible students are within the zones for proximity/accesibility of Stoller. Selecting SUMMA as an option school while writing my comments on BSD page, isn't even an option, which validates the fact that SUMMA is a vital part of the schools that feed it!
02/08/2020	Jagadevi	jagadevi.chikkalli@gmail.com	Jacob Wismer Elem	Stoller MS	Sunset		BSD,Please note that there is no island in Map C as claimed by Springville. It is not isolated and is well connected by roads defying any argument to call it an island.Bus ride times from Springville to Five Oaks have been over exaggerated by many from Springville. Google maps shows that the commute from the northernmost part of Springville to Five Oaks via NW 185th ave is ~14min. Even doubling this is less than 30min. Springville to Stoller commute is 40.6min and to Five Oaks is 43.9min. Effectively there is 3 minute difference, because of this SpringVille can't ask to throw other walking kids under bus.
02/08/2020	Ravali	ravali_c8@yahoo.com	Springville K-8				SUMMA IS AN OPTIONAL PROGRAMSumma is an optional program and it's not mandatory for it to stay at Stoller. Springville, Sato and Jacob wismer at Stoller and summa to any other school that can accommodate it is the best solution for North Bethany. This also improves free lunch and diversity numbers from Map C
02/08/2020	Sid	siddappa.attur@gmail.com					From Jan 30th meeting its very clear that Map C is the winner. It's the most optimal map indeed.But it's still keeping Stoller at 100% in 2021 and 106% in 2025.Map C change recommendation : To keep Stoller at good %, move southmost part of SpringVille which is proposed to be retained in stoller ( There are around 71 kids according grid map 2021) also to Five Oaks along with other SpringVille friends.Don't split SpringVille, send to Five Oaks entirely.

## 2.8.20 Middle School Boundary Public Comment

02/08/2020	May	mrwang.npu@gmail.com	Springville K-8	Stoller MS	Westview	REGULAR SCHOOL OVER SUMMA Summa is option school. It is not reasonable to remove Springville from Stoller to make room for Summa. It is not fair for all 500 plus Springville kids. Please remove Summa to the brand new school Timberland.
02/08/2020	Harish Chegondi	harish.chegondi@gmail.com	Springville K-8			Please provide transportation data to Five oaks from Rock Creek, Sato, Jacob Wismer and Findley. We need to do a fair comparison. Several of these schools are closer to Five oaks than Springville is to Five Oaks. Thank you.
02/08/2020	Meihan	Meihanz@gmail.com	Springville K-8	Stoller MS	Westview	Looking at Map C, let us see that Springville's closest middle school is Stoller. (JW, Findley, Sato are closer to Five Oaks) Some are near the new school Timberland, others are walking. Some can take a school bus at a reasonable distance. Why Springville doesn't have a walking school. Even the most recent Stoller is going to be stripped. Just because we need to take a school bus, can we match any school regardless of distance? How to treat each child fairly? Summa is optional. It can arrange schools with space. Why can ordinary children be crowded out? It was clear at the meeting that the school district's transportation funding was tight and needed to send Springville to nearly 5 miles to reduce costs? It takes longer if the weather is bad. Isn't children's time the most important thing? Map C splits so many schools? Is Timberland not 100% full? Please BSD explain and analyze the reasons in detail. As parents, we really cannot figure out the rationality and fairness of Map C. Thank you!
02/08/2020	Anne Chong	annechong72@gmail.com	Springville K-8	Stoller MS	Westview	Dear BSD committee, It's been months everyone arguing that their school to Timberland is further and that school is nearer to my elementary school, walkability etc etc. It's been a non stop argument on distance, time, transportation issues. Not only that, it has led communities fighting against communities and it is not healthy at all! May we have the BSD to publish the commute time from all of Stoller feeder schools? Findley to Five Oaks, Findley to Timberland, Jacob Wismer to Five Oaks, Jacob Wismer to Timberland, Sato to Five Oaks, Sato to Timberland, Springville to Five Oaks, Springville to Timberland, Rock Creek to Five Oaks, Rock Creek to Timberland. We need this data for decision making and also awareness of the kids busing duration to Five Oaks and Timberland. Please take into consideration that the city will have road work done along the route to Five Oaks. It has already been in the city planning. Thank you, your cooperation here is much appreciated.
02/08/2020	SANJOY K SAHA	sanjoy123@gmail.com	Springville K-8	Stoller MS	Westview	Please provide transportation data for Jacob Wismer, Sato, and Findley to Five Oaks. The only way to discern the equitability of the data provided for Springville to Five Oaks is to have the same information provided for the alternative options. A decision cannot be made in good conscious without equally exploring other possibilities.
02/08/2020	SANJOY K SAHA	sanjoy123@gmail.com	Springville K-8	Stoller MS	Westview	NORTH BETHANY IS FURTHEST FROM FIVE OAKS All Stoller areas like JW, Findley, Sato are all closer to Five Oaks than North Bethany to Five Oaks. Think about this..... but in Map C, still the FURTHEST springville kids are asked to make that furthest commute everyday Please provide Commute data for Findley, Jacob Wismer, Sato and Springville to Five Oaks and let's compare. Please be FAIR to the SPRINGVILLE KIDS. PLEASE BE THEIR VOICE AT THE COMMITTEE.
02/01/2020	SANJOY K SAHA	sanjoy123@gmail.com	Springville K-8	Stoller MS	Westview	Neighborhood school over Summa: The neighborhood middle school for Springville is Stoller. We are in the extreme north where Domino's and Pizza Hut refuses to deliver. Please do not ignore Springville kids. Please do not prioritize Summa program over 500 kids. Summa is an option program. It can be easily moved to Timberland and that will fill Timberland. It will bring Timberland to 85% of its capacity. Also moving Summa to Timberland will not increase any transportation cost. BSD have stated it many time, Like all option program Summa will piggyback using the existing transportation. DO THE RIGHT THING. LET SPRINGVILLE KIDS HAVE SAME RIGHTS AS OTHER NEIGHBORHOOD ES KIDS. Keeping Springville in Stoller is important to keep the North Bethany community together.
02/06/2020	Bridget G	brgolf@gmail.com	Cedar Mill Elem	Stoller MS		#Yes2 MapC - Dear Advisory Committee, At this point is when we totally and completely look to you to do the right thing not just for parents but also for BSD-1) Moving SUMMA does not provide a solution to house Springville at Stoller! The numbers speak for themselves. 2) Springville is currently on a bus to Stoller and their travel times increase is less compared to some Findley's routes travel times to Timberland, or for that matter as the BSD transportation director said, several schools in South currently make this commute. 3) Springville's growth needs a permanent fix! 4) Moving SUMMA is not the fix! 5) 100% of JW-SUMMA population is within walking boundaries, that ought to be encouraged!



2.8.20 Middle School Boundary Public Comment

02/08/2020	Ben Levy	zydecolevy@yahoo.com	Springville K-8	Stoller MS	Westview		WE'VE SOLVED IT: Stoller (fed by Springville, Sato, and Jacob Wismer) sends their Summa kids to a Summa program hosted by Five Oaks (fed by Rock Creek, Bethany, McKinley, and Elmonica areas zoned for WHS). Rachel Carson moves to Cedar Park. Five Oaks stays under 100% capacity. Stoller stays around 90%.
02/08/2020	Ben Levy	zydecolevy@yahoo.com	Springville K-8	Stoller MS	Westview		WE'VE SOLVED IT: Summa is hosted by Timberland (for Timberland, Cedar Park, and Meadow Park students) and Five Oaks (for Five Oaks and Stoller students). Schools are more equitable and neighborhood kids can attend a school in close proximity to their homes if they choose.
02/08/2020	Neelima Madhira	neelimamadhira@gmail.com	Springville K-8	Stoller MS			Dear Committee, I'm parent of a kindergartener from Springville school and my son will be going to middle school in academic year 2022. Regarding the middle school boundary - It would be selfish to keep an optional program like Summa in Stoller while kicking out neighborhood kids from Springville who have no other middle school at a reasonable proximity. This is not a great look from a fairness perspective at all, and risks violating the policy JC on proximity and neighborhood accessibility. Please consider our humble request.
02/08/2020	Brenda Stillwell	brenda.stillwell02@gmail.com					I feel there are too many splits for Map C. It requires too many changes for the entire Beaverton School District, which does not make sense. I don't know where this Map C comes from, but please forget this map and let's focuses back on Map A. I think we've made great achievement on the Jan. 16 meeting – Findley voted to go to Timberland and leaves room for Springville. This makes majority of people in the Bethany community happy. I have talked with parents from different communities nearby. I learnt that the next focus is actually on the Summa program. Since both Stoller and Timberland would like to host the Summa program, why not keep the current Summa at Stoller and add a Summa program at Timberland? This will make all parents happy instead of fighting against each other. I sincerely hope the commit can consider Map A, keep Summa program at Stoller and add a Summa program at Timberland. Please do consider this proposal. Sincerely,Brenda
02/09/2020	Vimal	Vimalan.pdx@gmail.com	Springville K-8	Stoller MS			Mr Sparks and AC, My daughter currently studying 5th grade in Springville. She is tagged and will be in Summa program year 20-21 in Stoller. As MS boundary changes will be effective in Year 21-22, Map C will send her to do 7 and 8 Summa program in Cedar park.She will lose lose her friends and also she has to travel 17 miles round trip every day.Ask your heart once when you are sending kids this long when there are other SUMMA programs available In 2 miles at Stoller or 10 miles at Timberland. Is this the EQUITY you providing to our Springville SUMMA kids While allowing JACOB WISMER SUMMA KIDS can WALK to Optional SUMMA Program.
02/08/2020	Vijay	vijay.m@outlook.com					Please prioritize regular neighborhood kids over option program SUMMA in Stoller.1. Keep JW, Sato and Springville in Stoller.2. Move the SUMMA program to Timberland and Five Oaks.3. Move Findley to Timberland, and avoid the split.PRIORITIZE REGULAR STUDENTS OVER OPTION PROGRAM SUMMA.-Vijay
02/08/2020	Vijay	vijay.m@outlook.com					Transportation data.Please provide the transportation data.1. Time taken to transport Jacob Wismer to Five oaks.2. Time taken to transport Sato to Five oaks.3. Time taken to transport Springville to Five Oaks.
02/08/2020	Sree	Sreek32@gmail.com					NORTH BETHANY IS FURTHEST FROM FIVEOAKS All Stoller areas like JW, Findley, Sato are all closer to Five Oaks than North Bethany to Five Oaks. Think about this..... but in Map C , still the FURTHEST springville kids are asked to make that furthest commute everydayPlease provide Commute data for Findley, Jacob Wismer , Sato and Springville to Five Oaks and lets compare. Please be FAIR to the SPRINGVILLE KIDS. PLEASE BE THEIR VOICE AT THE COMMITTEE.
02/08/2020	Pallavi M	Ptambay@yahoo.com	Jacob Wismer Elem	Stoller MS	Sunset		Dear committee members, Map A takes BSD away from the objective of maintaining socioeconomic diversity at its schools. Map A is short sighted because it puts two growing communities of Sato and Springville into Stoller. Map A kicks the can down the line and will lead to overcrowding at Stoller within 5 years . Map A tears SUMMA kids away from their neighborhood friends and a walkable Stoller and leaves them on an island to survive highschool not knowing anyone besides their limited SUMMA-WHS counterparts. SUMMA children are BSD children too!Please publish the increase in transportation costs and commute times both for Map A and Map C to dispel exaggerations in either direction.

**FW: Form Submission Received for form: Contact Long Range Planning**

Steven Sparks - Exec Admin <Steven\_Sparks@beaverton.k12.or.us>

Sat 2/8/2020 8:53 PM

**To:** deborah wohlmutter <Debby\_Wohlmutter@beaverton.k12.or.us>

this was posted through the wrong comment email. Please include in comments.

**From:** noreply@forms.beaverton.k12.or.us <noreply@forms.beaverton.k12.or.us>

**Sent:** Saturday, February 8, 2020 7:13 PM

**To:** deborah wohlmutter <Debby\_Wohlmutter@beaverton.k12.or.us>; Steven Sparks - Exec Admin <Steven\_Sparks@beaverton.k12.or.us>

**Subject:** Form Submission Received for form: Contact Long Range Planning

Contact the Long Range Planning Department

**Contact the Long Range Planning Department****Date**

02/08/2020

**Name**

Ila Altree

**Phone**

5038101777

**Ext****Email**

[lukie240@aol.com](mailto:lukie240@aol.com)

**Subject**

New MS Boundary

**Message**

To The Boundary Committee,

I've been watching the different suggestions for where these boundary lines are to be drawn. For our Terra Linda kids it makes so much more sense to go with this Map C!

This way all the elementary schools at Timberland go into Sunset High School together.

Puts the money into our classrooms not into transportation costs.

Keeps this neighborhood a desirable place to live.

Thank you for all your hard work. I'm trusting that you'll make Map C your choice.

Ila Mae Altree

## MS Boundary Change Suggestions and Concerns from Jacob Wismer

Mamta Sahita <msahita@yahoo.com>

Mon 2/10/2020 10:25 AM

**To:** Steven Sparks - Exec Admin <Steven\_Sparks@beaverton.k12.or.us>

**Cc:** deborah wohlmutter <Debby\_Wohlmutter@beaverton.k12.or.us>; robert mccracken <Robert\_Mccracken@beaverton.k12.or.us>; aishsreeni@gmail.com <aishsreeni@gmail.com>; jagadevi.chikkalli@gmail.com <jagadevi.chikkalli@gmail.com>; ryanvle@gmail.com <ryanvle@gmail.com>; rramak@gmail.com <rramak@gmail.com>; paul.alappat@gmail.com <paul.alappat@gmail.com>; heyPriya@gmail.com <heyPriya@gmail.com>; Yagna Jyothy Vemuri <yagna.vemuri@gmail.com>; Mamta Sahita <msahita@yahoo.com>

■ 1 attachments (891 KB)

MS Boundary Change - Suggestions and Concerns from Jacob Wismer.pdf;

**⚠ This is from a Non-BSD Email address:** Please only click links and attachments if you are sure they are safe

---

Dear Mr. Sparks,

Thank you for coming to the Jacob Wismer (JW) PTO meeting on February 3rd. It was a pleasure to meet you. Please find attached MS Boundary Change considerations from JW community.

Best regards,

JW BSD Boundary Adjustment Core Team for JW Community

(Aishwarya, Jagadevi, Jyothy, Mamta, Paul, Priya, Ram and Ryan)

February 7, 2020

Dear Mr. Sparks,

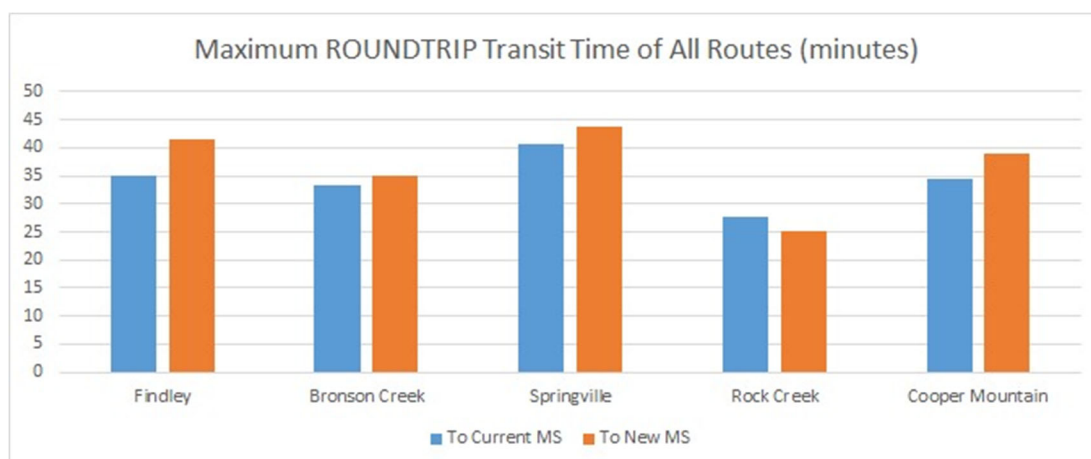
On behalf of the entire Jacob Wismer community, we would like to thank you for taking out time of your busy schedule to talk to us at our February 3rd PTO meeting.

As a community, we have been engaged in the boundary adjustment process and have followed the discussions closely. However, it was very helpful to get a comprehensive view from you directly. For example, it was interesting to learn why building a middle school (or any school for that matter) is not as easy as it seems. Information about building just a single school being an extensive process with layers of approval and humongous financial needs definitely helped us connect dots and brought clarity to some areas of our thought process. It was also good to get clarification that any high school and elementary school changes being considered, will be separate from the current middle school boundary adjustment process.

The core team at JW has come up with a few points that we would like to share with you, and we hope that you, your team, Mr. Beaver and the Advisory Committee find this useful.

- 1) Thank you for validating the route transportation times for Springville to Five Oaks via parallel bus runs and posting it. There has been much speculation and several heated conversations on social media which the new data should hopefully put to rest. The entire committee should be made aware that the travel time from Springville to Five Oaks is only about 20minutes one-way from first pickup to MS drop off. The handout from the last meeting was a little ambiguous in terms of whether it was one-way or round-trip data. In addition, misleading comments posted by some people in the community claiming their children would be in buses for up to two hours may confuse committee members since it obfuscates the truth.

Upon analysis of the transportation data provided by Mr. Beaver on 01/30/2020, **the longest route for Springville will only take at most 2 minutes longer to Five Oaks than to Stoller**. We also noticed that the farthest Findley population would also be traveling just as long to get to Timberland as Springville to Five Oaks.



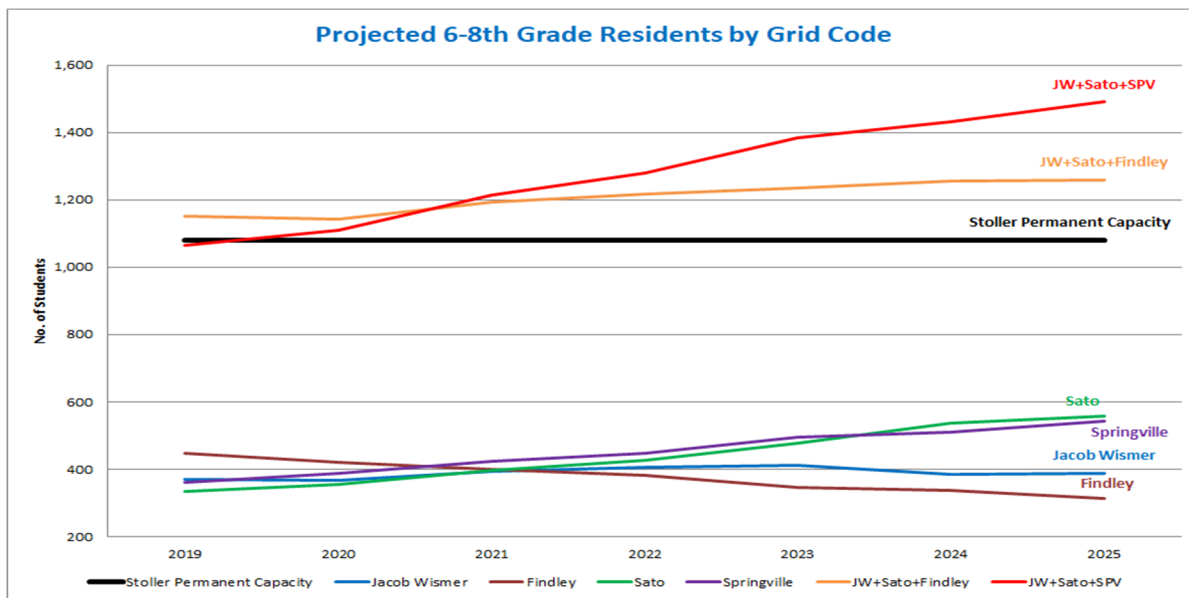
School	Max. ROUNDTrip Ride Time of all Routes (minutes)	
	To Current MS	To New MS
Findley	35.1	41.6
Bronson Creek	33.3	35.1
Springville	40.6	43.9
Rock Creek	27.7	25.2
Cooper Mountain	34.6	38.9

- 2) We recommend that you remind the entire community that there are no plans for another middle school being built, given that there is enough space in the existing district schools to accommodate all the children in the district, even in 2025. Transporting children to the nearest schools with space will become the norm, until the district's population outgrows the capacity.

It would help to have the community understand that based on the results from the recent seismic tests conducted by BSD where many schools were highlighted as needing high priority seismic upgrades, meeting those safety needs takes priority over building new schools in the coming years. We believe that every parent in every community would see the sense in that and be able to stand up for our children, teachers, and staff's safety.

- 3) Currently, Map A on the table for discussion suggests the following:
- Segregation of two diverse neighborhoods south of Springville ES to feed to Five Oaks, while the rest of Springville goes to Stoller. This is extremely unfair to those two communities (totaling 71 students in 2021 projected numbers) that will be going to Five Oaks, as it will result in the already socio-economically diverse Five Oaks Middle School to be even more diverse, simultaneously taking away the opportunity to spread some socio-economic diversity to Stoller Middle School.
  - SUMMA be relocated to Timberland while Springville be bus-ed to Stoller. If adding routes to transport the currently walking majority of Stoller SUMMA children to Timberland is more cost effective than funding the longer Springville routes to proposed MS (please provide the data to go with this scenario, currently SPV students are already on a bus), then we believe that the district should favor that decision.

Both of the above aspects of Map A are unwarranted and most importantly, at the rate Sato and Springville are growing, within a couple of years, Stoller will be overpopulated once again bringing us back to where we stand today! (with no new middle school in sight for relief).



Source: <https://v3.boardbook.org/Public/PublicItemDownload.aspx?ik=45745552>

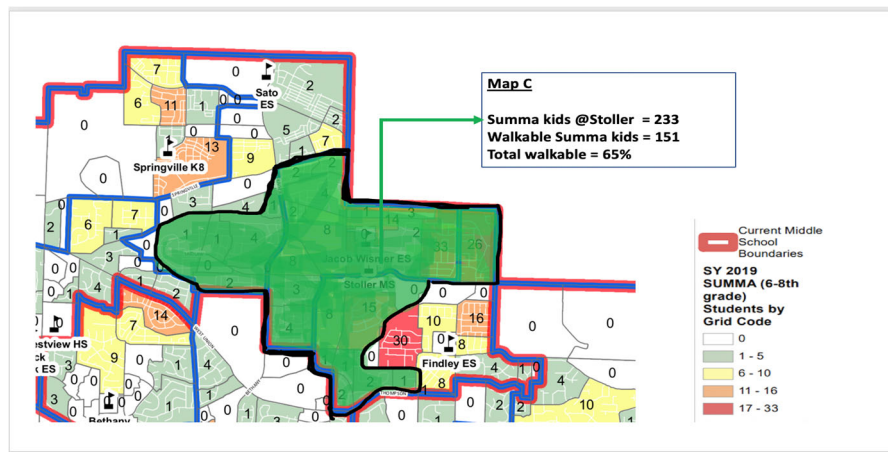
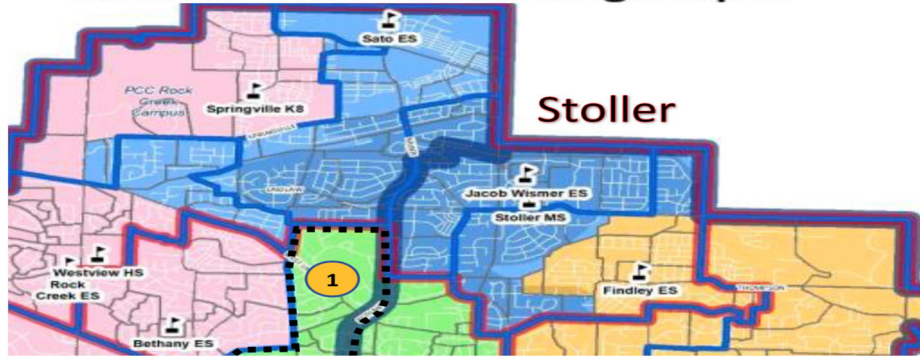
Map A puts Stoller way over capacity, even without Summa or the south portion of Springville split out to Five Oaks. **The total number of students from Springville and Sato alone exceeds the capacity of Stoller by 2025**, while the population of Jacob Wismer and Findley schools are stable or even declining- as you can see from the graph above. This time and again validates **our biggest conviction: two growing communities like Springville and Sato cannot feed Stoller Middle School.**

- 4) We acknowledge that SUMMA is an optional program. However, ~**45%** of the **current SUMMA** population of Stoller lies within the proximity/accessibility zones (100% of Jacob Wismer is within the Stoller walking boundaries). Map C only improves this more by taking it to **65%** (151 of 233 kids are proximally placed). Both these percentages are staggering and hopefully speak to the Committee members and the District Officials.

Map A moves the entire SUMMA to Timberland which is not a long-term solution to accommodate Springville at Stoller. Moving all the SUMMA kids out will not create sufficient space to accommodate SPV, which is the main argument from SPV community.

Please provide us with the transportation costs to transport these current 151 students from within walking zones to newly proposed MS locations. Even though other option schools are placed based on space availability, it seems logical that given the opportunity to maintain SUMMA at Stoller; the district would move in that direction - not because the district is prioritizing an option school over feeder schools, but because it makes economic sense! Every family has to budget and make difficult choices between available options; and at the end of the day, it usually boils down to the available funds and opportunity cost. This is no different.

## MS Boundaries: Working Map C



- 5) Finally, we would like to request the committee to consider the possibility that SUMMA qualified children may opt out of the program, due to logistical issues for working parents and simply revert back to their feeder middle school, Stoller MS. In this scenario, Stoller will have an overcrowding issue much sooner than in a couple of years. Chances are that most children that qualify for SUMMA will enroll and attend the SUMMA program. However, even if 20% of the projected SUMMA children opt out of the program, it will only make the issue at Stoller even bigger. Hence, this possibility must certainly be considered to avoid being blindsided, after decisions have been locked in place.

Again, thank you for coming to the Jacob Wismer PTO meeting and spending a very productive hour with us. 😊

Best regards,

JW BSD Boundary Adjustment Core Team for JW Community  
(Aishwarya, Jagadevi, Jay, Jyothy, Mamta, Paul, Priya, Ram and Ryan)