

8405 TAMOSHANTER DR.,  
STOCKTON CA. 95210

8405 TAMOSHANTER DR.,  
STOCKTON CA. 95210

FILENAME: I:\19-093\CIVIL\DWG\19-093-C0.0.DWG PLOTTED: Friday, January 03, 2020



# EXISTING TOPOGRAPHY

- PROPERTY LINE
- CENTERLINE
- EASEMENT
- PROPERTY CORNER FOUND AS NOTED
- PROPERTY CORNER NOTHING FOUND OR SET
- TEMPORARY BENCHMARK (SEE TBM LIST FOR INFO)
- SWALE OR DRAINAGE FLOW
- DRAINAGE FLOW
- FENCE (TYPE NOTED)
- TREE (SIZE/TYPE INDICATED)
- SLOPE
- CONTOUR
- CONCRETE SURFACE
- EDGE OF ASPHALT
- EDGE OF BUILDING
- SIGN
- POST OR BOLLARD
- GROUND ELEVATION
- HARD SURFACE ELEVATION

## EXISTING UTILITIES

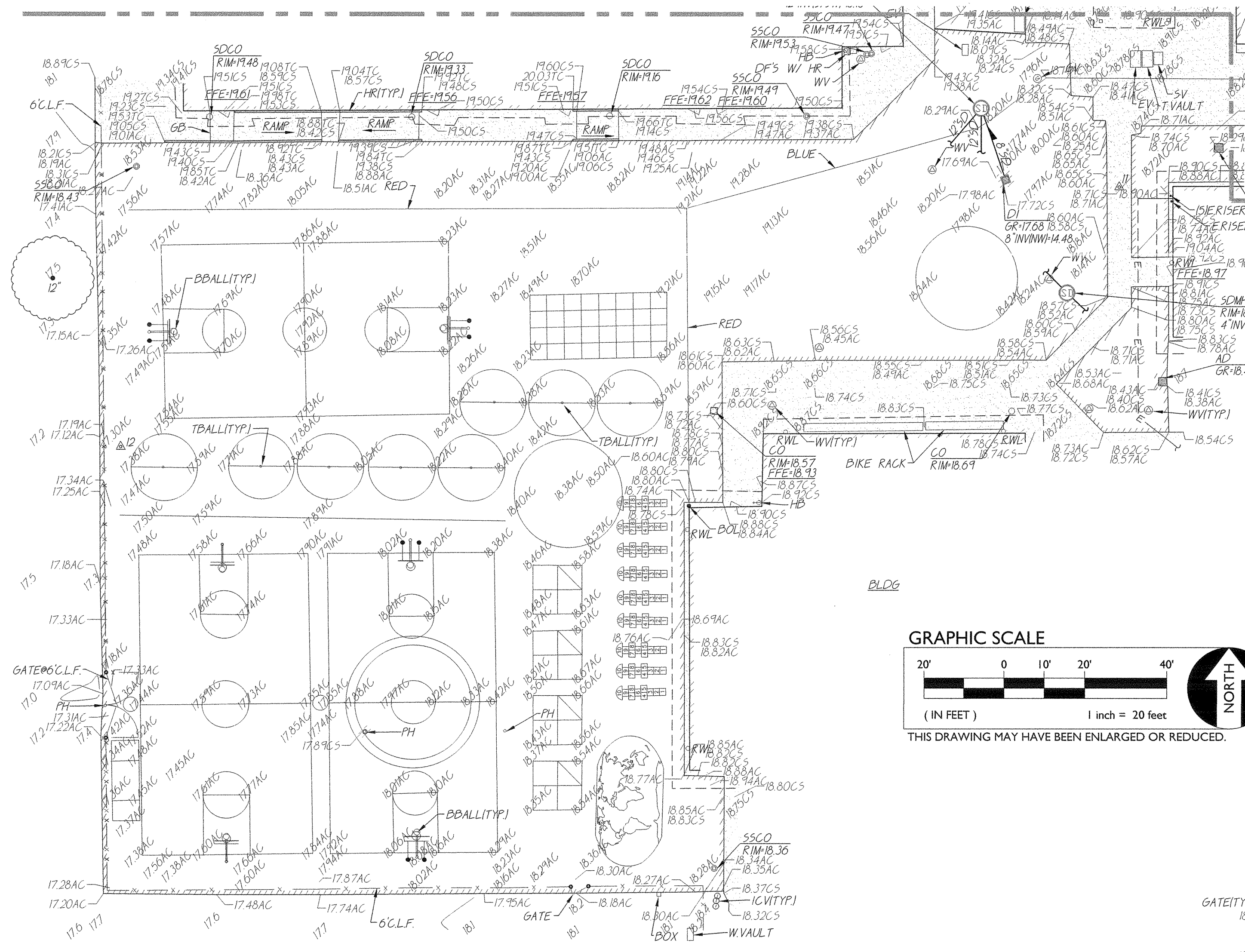
- STORM DRAIN LINE (SIZE + DIRECTION OF FLOW)
- STORM DRAIN LINE (RECORD INFORMATION)
- STORM DRAIN LINE (UNDERGROUND LOCATING)
- STORM DRAIN MANHOLE
- STORM DRAIN CLEANOUT
- DROP INLET
- AREA DRAIN
- RAIN WATER LEADER
- DOWNSPOUT
- SANITARY SEWER LINE (SIZE + DIRECTION OF FLOW)
- SANITARY SEWER LINE (RECORD INFORMATION)
- SANITARY SEWER LINE (UNDERGROUND LOCATING)
- SANITARY SEWER MANHOLE
- SANITARY SEWER CLEANOUT
- WATER LINE (SIZE INDICATED)
- WATER LINE (RECORD INFORMATION)
- WATER LINE (UNDERGROUND LOCATING)
- WATER MANHOLE
- WATER VALVE
- WATER METER
- WATER BOX
- IRRIGATION CONTROL VALVE
- FIRE HYDRANT
- BACKFLOW PREVENTER
- SPRINKLER
- HOSE BIBB
- OVERHEAD ELECTRIC LINE
- UNDERGROUND ELECTRIC LINE
- UNDERGROUND ELECTRIC LINE (RECORD INFORMATION)
- UNDERGROUND ELECTRIC LINE (UNDERGROUND LOCATING)
- ELECTRIC MANHOLE
- UTILITY POLE (WITH GUT WIRE)
- ELECTRIC METER
- ELECTRIC BOX
- STREET LIGHTING BOX
- LIGHT STANDARD
- SIGNAL LIGHT
- FLOOD LIGHT
- ELECTRICAL OUTLET
- GAS LINE (SIZE INDICATED)
- GAS LINE (RECORD INFORMATION)
- GAS LINE (UNDERGROUND LOCATING)
- GAS MANHOLE
- GAS VALVE
- GAS METER
- TELEPHONE LINE
- TELEPHONE LINE (RECORD INFORMATION)
- TELEPHONE LINE (UNDERGROUND LOCATING)
- STORM DRAIN BOX
- TRAFFIC SIGNAL BOX

## BASIS OF BEARINGS:

ASSUMED

NOTE:  
EXISTING UTILITIES BASED ON VISIBLE SURFACE STRUCTURES AND RECORD INFORMATION.  
FEMA INFORMATION:  
THE SUBJECT PROPERTY IS LOCATED IN ZONE X-AREAS OF 0.22 ANNUAL CHANCE FLOOD: AREAS OF 1% ANNUAL CHANCE FLOOD WITH AVERAGE DEPTHS OF LESS THAN 1 FOOT OR WITH DRAINAGE AREAS LESS THAN 1 SQUARE MILE, AND AREAS PROTECTED BY LEVEES FROM 1% ANNUAL CHANCE FLOOD: PER FLOOD INSURANCE RATE MAP 06077C0320F DATED OCTOBER 16, 2009.

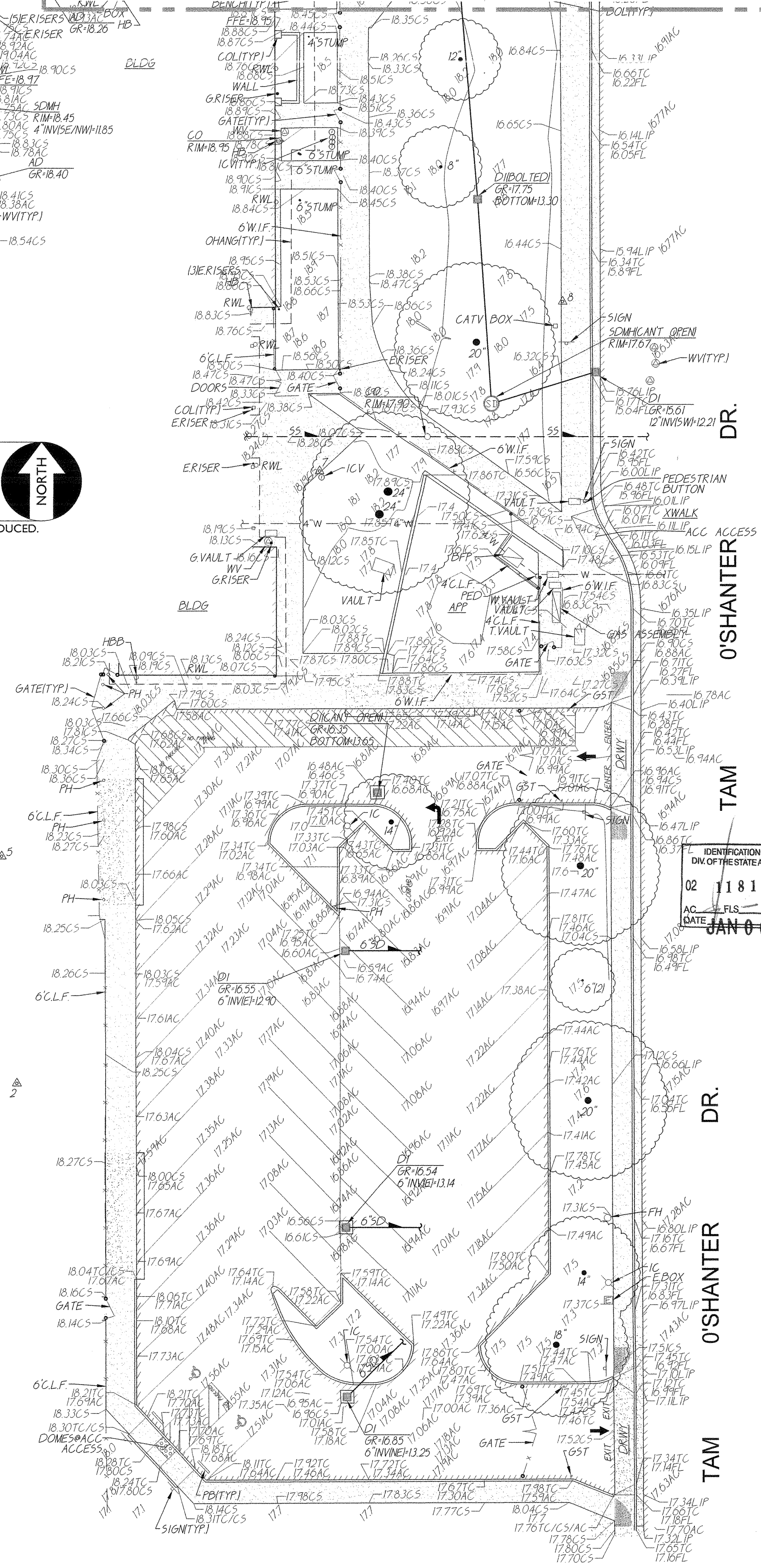
MATCHLINE - SEE SHEET C0.2



## GRAPHIC SCALE

20' 0' 10' 20' 40'  
(IN FEET)  
1 inch = 20 feet  
THIS DRAWING MAY HAVE BEEN ENLARGED OR REDUCED.

MATCHLINE - SEE SHEET C0.2



## ABBREVIATIONS

NOTE: NOT ALL ABBREVIATIONS MAY BE USED ON THESE PLANS.	DDC DOUBLE DETECTOR CHECK VALVE	IC IN CONCRETE	SIN SIDEWALK
?? UNKNOWN	DF DRINKING FOUNTAIN	ICP IRRIGATION CONTROL VALVE	SD STORM DRAIN
AC ACCESSIBLE	DG DECOMPOSED GRANITE	IRV PIPE INVERT ELEVATION	SDH STORM DRAIN MANHOLE
ACU AIR CONDITIONING UNIT	DI DROP INLET	IRR IRRIGATION	SID SIGNAL
AD AREA DRAIN	DIA DIAMETER	JP JOINT UTILITY POLE	SLB STREET LIGHT BOX
APN ASSESSOR'S PARCEL NUMBER	DRW DRAINAGE	LF LINEAL FEET	SS SANITARY SEWER
ARV AIR RELEASE VALVE	DS DOWNSPOUT	LNDG LANDING	SSCO SANITARY SEWER CLEANOUT
BDALL BACKFLOW PREVENTER	DWG DRAWING	LVE LOW VOLTAGE ELECTRIC	SMH SANITARY SEWER MANHOLE
BLD BUILDING	E ELECTRIC	MH MANHOLE	STD STANDARD
BOV BLOW-OFF VALVE	EP EDGE OF PAVEMENT	MS METAL STORAGE CONTAINER	SV SIGNAL VAULT
BW BARBED WIRE	EV ELECTRICAL VAULT	NTS NOT TO SCALE	T TELEPHONE
BWF BARBED WIRE FENCE	FA FIRE ALARM	OH OVERHEAD	TB TETHER BALL POLE
C COMMUNICATION	FDC FIRE DEPARTMENT CONNECTION	CHANG OVERHANG	TC TOP OF CURB
CAB CABINET	PFE FINISHED FLOOR ELEVATION	OIP OPEN IRON PIPE	TOW TOP OF WALL
CATV CABLE TELEVISION	FI FIRE HYDRANT	OSP OLD STEEL POST HOLE	TRW TOP OF RETAINING WALL
CB CATCH BASIN	FL FLOWLINE	PA PLANTER AREA	UG UNDERGROUND
CL CHAINED IRON PIPE	FS FIBER OPTIC	PD PLANTER DRAIN	UNK UNKNOWN
CLF CHAIN LINK FENCE	PS FIRE SERVICE	PEO PEDESTAL	UNLESS OTHERWISE NOTED
CMP CORRUGATED METAL PIPE	GR GRADE BREAK	PH POSTHOLE	VBALL VOLLEYBALL
COL COLUMN	G GRATE	PIV POST INDICATOR VALVE	W WATER
CONC CONCRETE	GRD GROUND ROD BOX	PP POWER POLE	W/O WITHOUT
COND CONDENSATE	GRD GRADE ELEVATION	PKGS PARKING	WD WOOD
CONST CONSTRUCT	GRD GROUND ROD	PUE PUBLIC UTILITY EASEMENT	WIF WROUGHT IRON FENCE
CPS CONTROL POINT FOUND	GST GATE STOP	PVC POLYVINYL CHLORIDE	XF TRANSFORMER
CP CONTROL POINT SET	GV GAS VALVE	R RUBBER	XWALK CROSSWALK
CPS CONCRETE SURFACE	HB HOSE BIBB BOX	RIM RIM ELEVATION	
	HDB HEADER BOARD	ROW RIGHT OF WAY	
	HP HIGH PRESSURE	RWALL RETAINING WALL	
	HR HANDRAIL	RWL RAIN WATER LEADER	

## TBM LIST

NUMBER	DESCRIPTION	NORTHING	EASTING	ELEVATION
1	CPS PICKER	2000.00	2000.00	17.36
2	CPS CHISELED "	2012.01	2133.88	17.74
3	CPS MAG NAIL	2000.44	2057.35	17.44
4	CPS MAG NAIL	1901.27	2120.54	17.61
5	CPS CHISELED "	2069.51	2130.17	18.24
6	CPS CHISELED "	2167.00	2210.77	18.15
7	CPS CHISELED "	2209.89	2271.76	18.40
8	CPS CHISELED "	2313.87	2219.16	18.80
9	CPS CHISELED "	2462.65	2222.70	18.31
10	CPS CHISELED "	2287.05	2137.71	18.70
11	CPS PICKER	2223.38	1868.98	17.32
12	CPS CHISELED "	2373.60	1868.19	18.27
13	CPS PICKER	2415.65	1802.12	17.36

APN

BENCHMARK NO.

ELEV

HORIZONTAL SCALE

AS NOTED

VERTICAL SCALE

AS NOTED

JOB NO.

19-093

DATE

BY

AGENCY APPROVAL

DATE

DESCRIPTION

NO.

DESIGNED

DATE

DRAWN

CHECKED

DATE

01-08-20

REGISTERED PROFESSIONAL ENGINEER

THOMAS PASSENER

NO. 4858

1/24/2008

IDENTIFICATION STAMP

DN OF THE STATE ARCHITECT

02 118116

AC - PLS - SS

DATE JAN 0 0 2020

WCE

WARREN CONSULTING ENGINEERS, INC.

EL DORADO HILLS, CA 95762 (916) 986-1870

CALIFORNIA

TOPOGRAPHIC SURVEY

PROJECT

PARKLANE ELEMENTARY SCHOOL

PAVING PHASE II

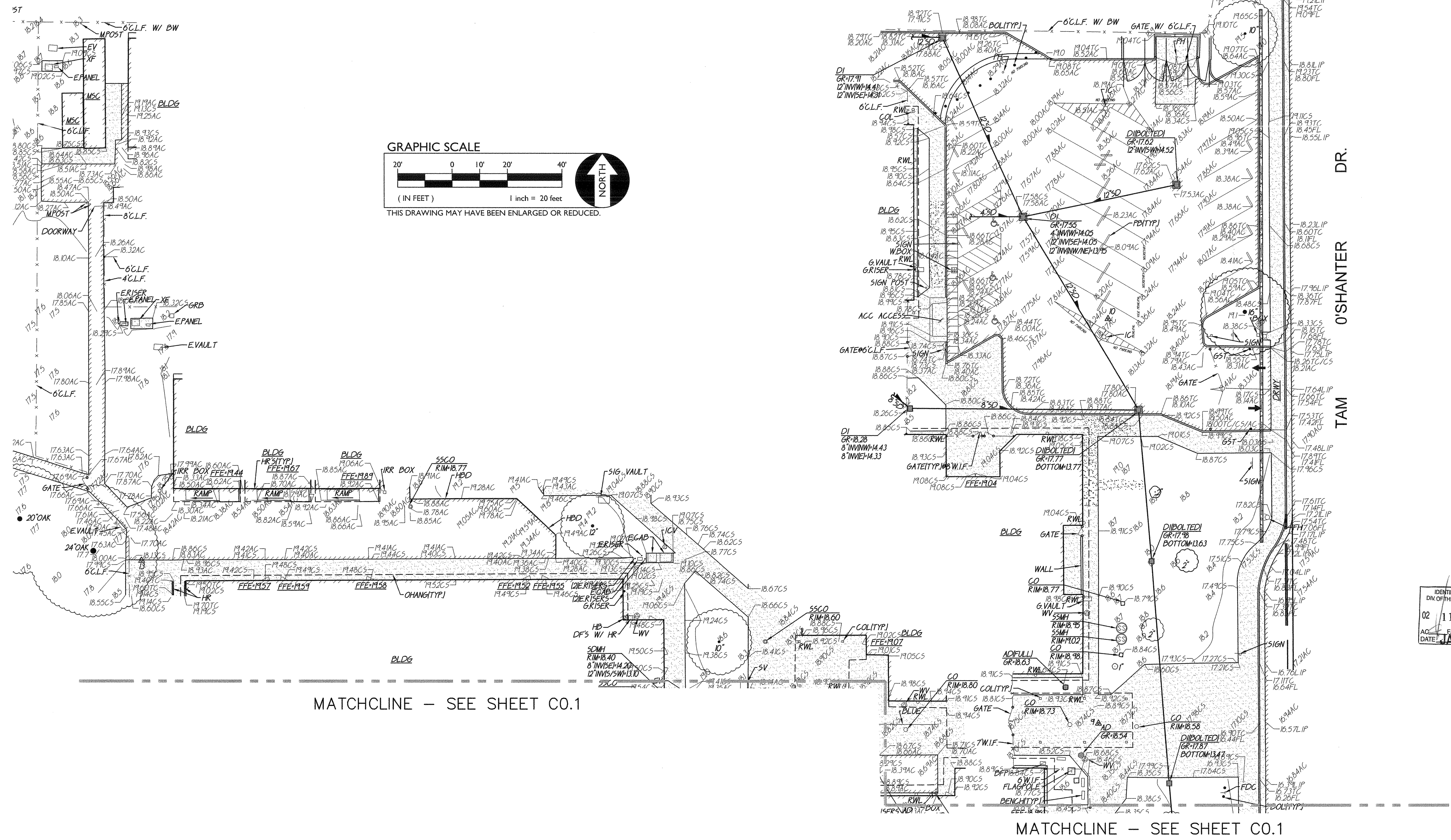
LODI USD

SHEET NO.



C0.1



FILENAME: \\19-093\\CIVIL\\DWG\\19-093-001.DWG PLOTTED: Friday, January 03, 2020

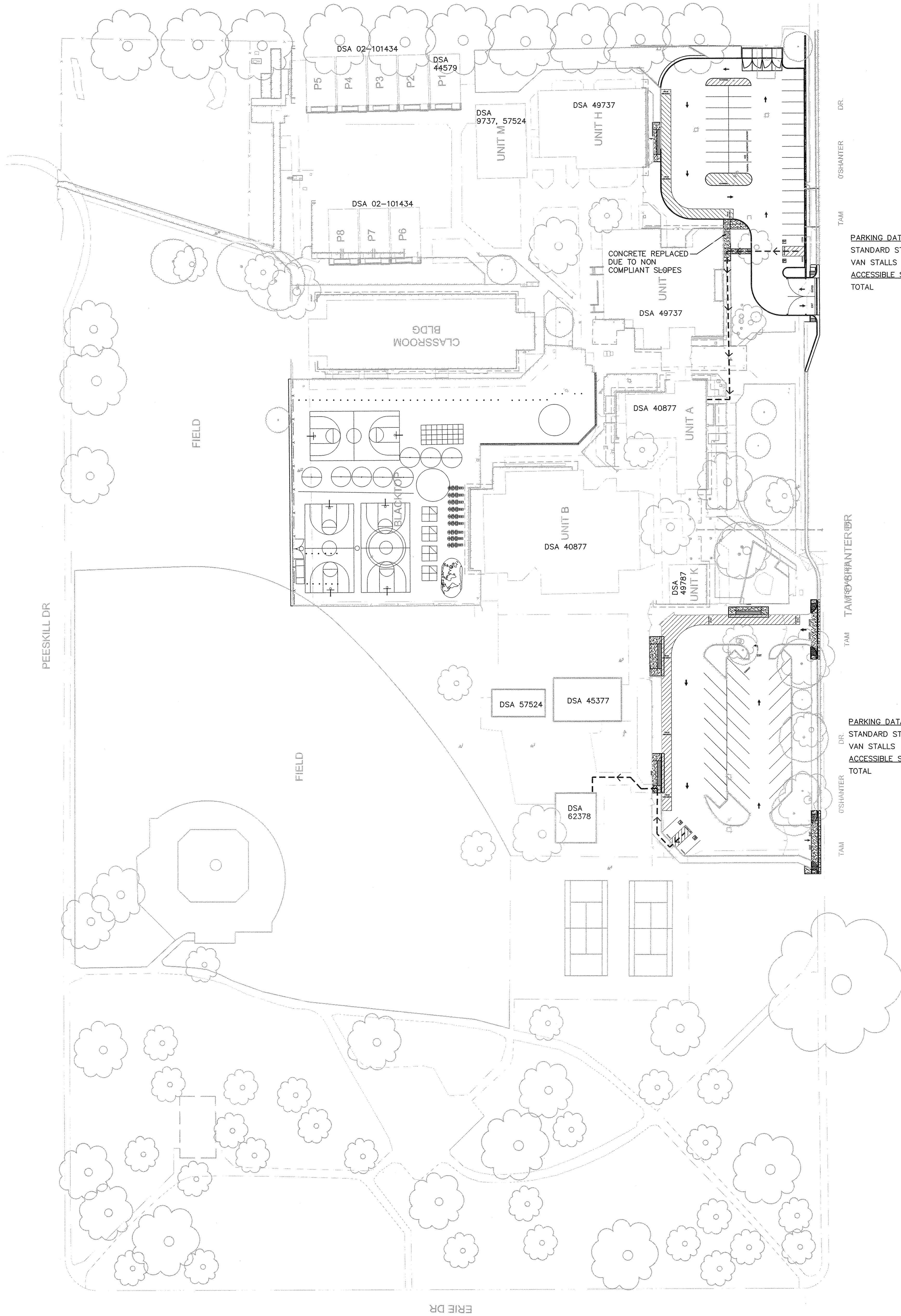
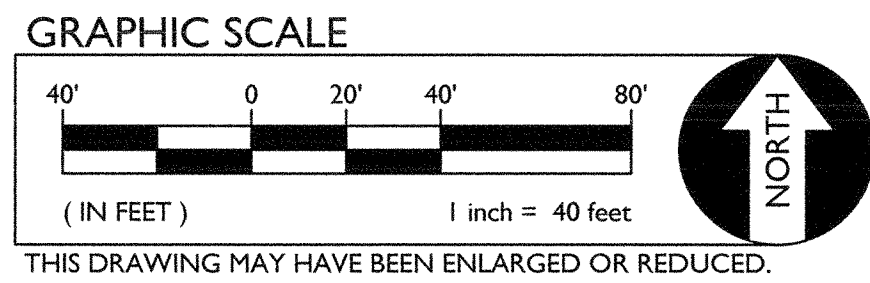


118116  
JAN 06 2020

C0.2	SHEET NO.	TITLE:  TOPOGRAPHIC SURVEY	<div> <b>WARREN CONSULTING ENGINEERS, INC.</b> 1117 WINDFIELD WAY, SUITE 110 EL DORADO, CALIF. 91731 (916) 945-8870</div>	<div> 1/3/2026</div>	DESIGNED: TF				DRAWN: ML				CHECKED: TF				DATE: 01-06-20			
					NO.				DESCRIPTION				NO.				DESCRIPTION			
					DATE				DATE				DATE				DATE			
					BY				BY				BY				BY			
					AGENCY APPROVAL				AGENCY APPROVAL				AGENCY APPROVAL				AGENCY APPROVAL			
					AS NOTED				AS NOTED				AS NOTED				AS NOTED			
					HORIZONTAL SCALE:				HORIZONTAL SCALE:				VERTICAL SCALE:				VERTICAL SCALE:			
					A.P.N.				BENCHMARK NO.				JOB NO.:				JOB NO.:			
					ELEV. --				ELEV. --				19-093				19-093			
					PROJECT:  PARKLANE ELEMENTARY SCHOOL PAVING PHASE II LODI USD				SAN JOAQUIN CO., CALIFORNIA											



F:\E\A\119-093\DWG\119-093-C1.0.DWG PLOTTED: Friday, January 03, 2020




PARKING DATA	
STANDARD STALLS	31
VAN STALLS	1
ACCESSIBLE STALLS	1
TOTAL	32

PARKING DATA	
STANDARD STALLS	29
VAN STALLS	1
ACCESSIBLE STALLS	1
TOTAL	31

LEGEND:

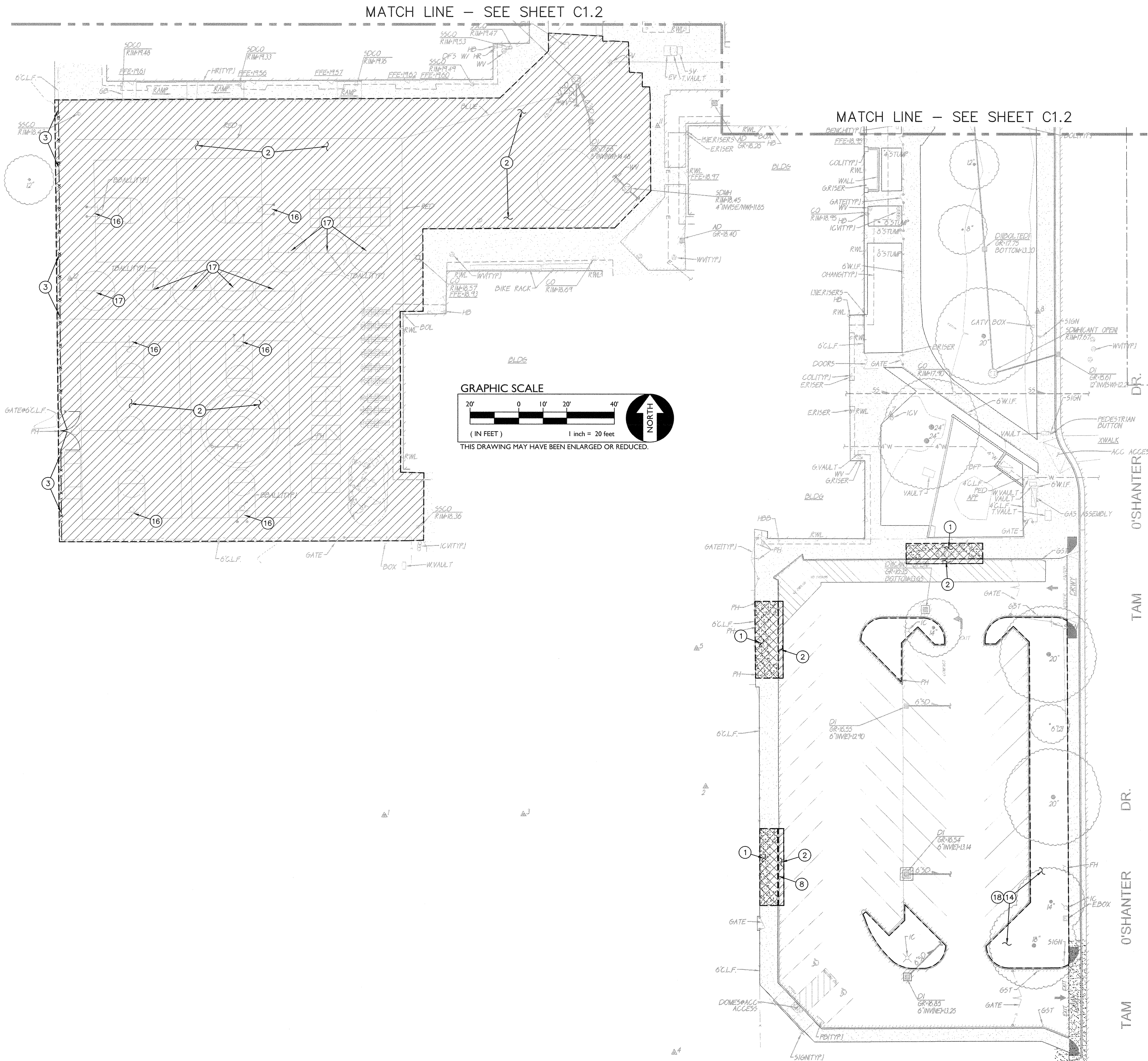
↑ PATH OF TRAVEL (P.O.T.) AS INDICATED, IS A COMMON BARRIER FREE ACCESS ROUTE WITHOUT ANY ABRUPT VERTICAL CHANGES EXCEEDING 1/2" BEVELED AT 1:2 MAXIMUM SLOPE, EXCEPT THAT LEVEL CHANGES DO NOT EXCEED 1/4" VERTICAL AND IS AT LEAST 48" WIDE. THE PATH SURFACE IS SLIP RESISTANT, STABLE, FIRM AND SMOOTH. PASSING SPACES (11B-403.5.3) AT LEAST 60"x60" ARE LOCATED NOT MORE THAN 200' APART. PARTS OF P.O.T. WITH CONTINUOUS GRADIENTS HAVE 60" LEVEL AREAS (11B-403.7) NOT MORE THAN 400' APART. THE CROSS SLOPE DOES NOT EXCEED 2% AND SLOPE IN THE DIRECTION OF TRAVEL IS LESS THAN 5% UNLESS OTHERWISE INDICATED. P.O.T. SHALL BE MAINTAINED FREE OF OVERHANGS OBSTRUCTIONS TO 80" MINIMUM (11B-307.2) AND PROTRUDING OBJECTS GREATER THAN 4" PROJECTION FROM WALL AND ABOVE 27" AND LESS THAN 80" (11B-307.2).



TITLE:	SITE PLAN		A.P.N.		BENCHMARK NO.		ELEV.		
	PROJECT:		AS NOTED		AS NOTED		JOB NO.:		
SHEET NO.		PARKLANE ELEMENTARY SCHOOL		DATE		DATE		DATE	
		PAVING PHASE II		DRAWN:		CHECKED:		DATE:	
C1.0		LODI USD		DESIGNED:		DATE		DATE	
		SAN JOAQUIN CO., CALIFORNIA		DATE		DATE		DATE	
C1.0		WARREN CONSULTING ENGINEERS, INC.		DATE		DATE		DATE	
		118116		DATE		DATE		DATE	
C1.0		1/27/2020		DATE		DATE		DATE	
		1/27/2020		DATE		DATE		DATE	



FILENAME: \\19-093\\DWG\\19-093-C11.DWG PLOTTED: Friday, January 03, 2020



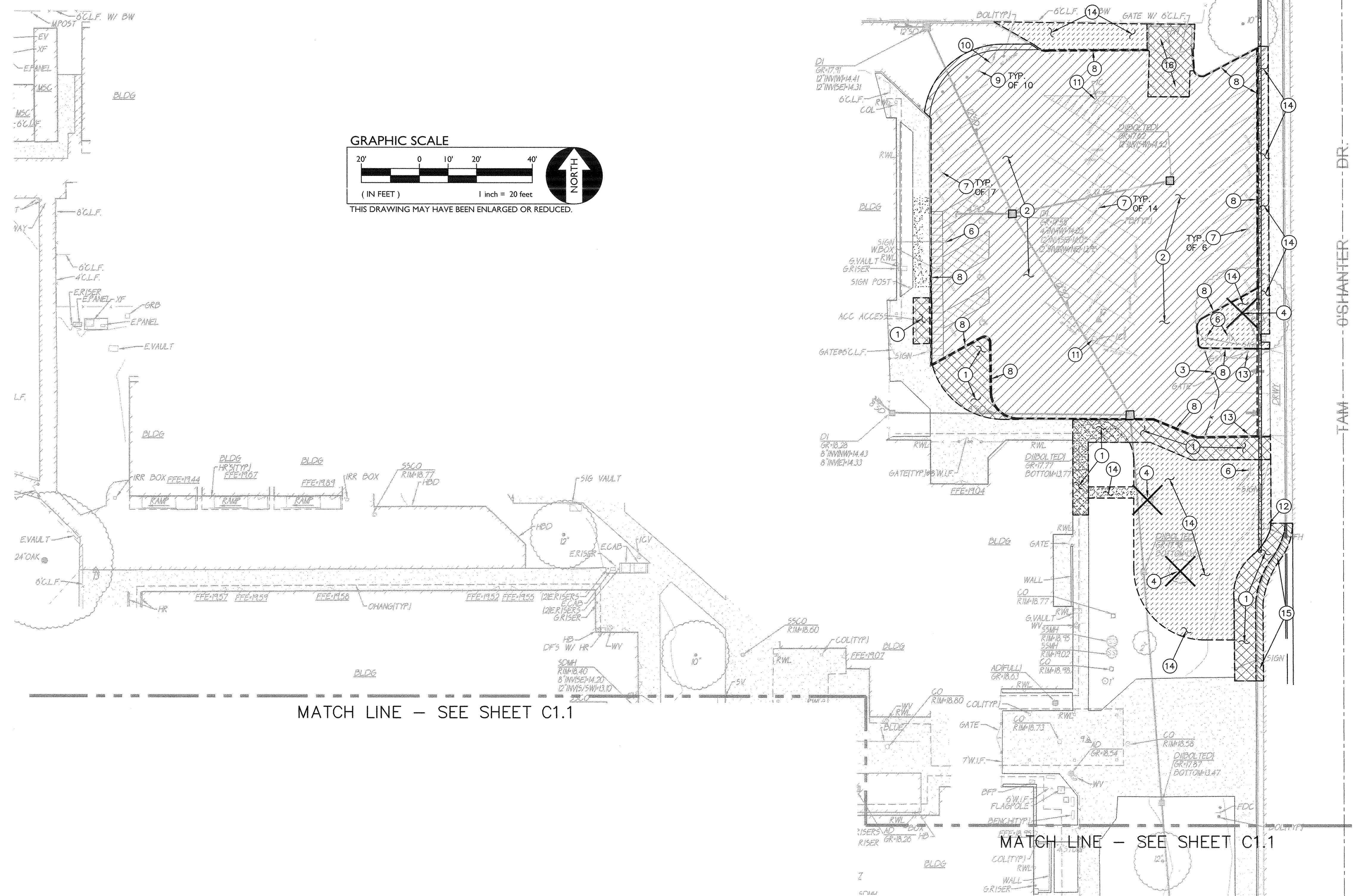
- DEMOLITION NOTES**
1. REMOVE EXISTING CONCRETE PAVING AND AGGREGATE BASE. WHERE SAWCUTS ARE NECESSARY, THEY SHALL BE A NEAT STRAIGHT LINE. CUT SHALL BE MADE AT NEAREST EXISTING JOINT TO LOCATION SHOWN.
  2. REMOVE EXISTING ASPHALT PAVING AND AGGREGATE BASE. WHERE SAWCUT EDGES ARE SHOWN, THEY SHALL BE A NEAT STRAIGHT LINE. MAINTAIN CLEAN STRAIGHT CUT EDGE UNTIL NEW PAVING PLACED.
  3. REMOVE AND DISPOSE OF EXISTING CHAIN LINK FENCE, GATES, POSTS AND ASSOCIATED FOOTINGS.
  4. REMOVE AND DISPOSE OF EXISTING TREE, TRUNK AND ASSOCIATED ROOTS.
  5. EXISTING TREE TO REMAIN.
  6. REMOVE AND DISPOSE OF EXISTING SIGN, POST HOLE AND FOOTING.
  7. REMOVE AND DISPOSE OF EXISTING CONCRETE PARKING BUMPER.
  8. REMOVE AND DISPOSE OF EXISTING CONCRETE CURB TO EXTENT SHOWN.
  9. REMOVE AND DISPOSE OF EXISTING BOLLARD AND FOOTING.
  10. REMOVE AND DISPOSE OF EXISTING POST HOLE AND FOOTING.
  11. EXISTING LIGHT POLE TO REMAIN AND BE PROTECTED.
  12. EXISTING FIRE HYDRANT TO REMAIN AND BE PROTECTED.
  13. REMOVE AND DISPOSE OF EXISTING GATE STOP.
  14. LIMITS OF CLEAR AND GRUB.
  15. REMOVE EXISTING CONCRETE CURB AND GUTTER TO EXTENT SHOWN.
  16. REMOVE BASKETBALL BACKBOARD, POSTS AND FOOTINGS.
  17. REMOVE TETHERBALL POLE AND FOOTING.
  18. REMOVE SOIL TO ALLOW 6" DEEP BARK CHIP LAYER. PROTECT TREE ROOTS.

IDENTIFICATION STAMP  
DIV. OF THE STATE ARCHITECT  
02 18116  
AC. PLS. SS  
DATE: JAN 06 2020

TITLE SHEET NO.	DEMOLITION PLAN		PROJECT PARKLANE ELEMENTARY SCHOOL PAVING PHASE II LODI USD		SAN JOAQUIN CO., CALIFORNIA	
	DESIGNED:	TF	DRAWN:	ML	CHECKED:	TF
	DATE:	01-06-20	DATE:	01-06-20	DATE:	01-06-20
AGENCY APPROVAL		DATE	BY	DATE	AS NOTED	AS NOTED
REVISIONS		NO.	DESCRIPTION	DATE	AS NOTED	AS NOTED
A.P.N.		BENCHMARK NO.	ELEV.	JOB NO.	19-093	



RENAME: \\P-0931\DWG\19-093-C1.1.DWG PLOTTED: Friday, January 03, 2020



- DEMOLITION NOTES**
1. REMOVE EXISTING CONCRETE PAVING AND AGGREGATE BASE. WHERE SAWCUTS ARE NECESSARY, THEY SHALL BE A NEAT STRAIGHT LINE. CUT SHALL BE MADE AT NEAREST EXISTING JOINT TO LOCATION SHOWN.
  2. REMOVE EXISTING ASPHALT PAVING AND AGGREGATE BASE. WHERE SAWCUT EDGES ARE SHOWN, THEY SHALL BE A NEAT STRAIGHT LINE. MAINTAIN CLEAN STRAIGHT CUT EDGE UNTIL NEW PAVING PLACED.
  3. REMOVE AND DISPOSE OF EXISTING CHAIN LINK FENCE, GATES, POSTS AND ASSOCIATED FOOTINGS.
  4. REMOVE AND DISPOSE OF EXISTING TREE, TRUNK AND ASSOCIATED ROOTS.
  5. EXISTING TREE TO REMAIN.
  6. REMOVE AND DISPOSE OF EXISTING SIGN, POST HOLE AND FOOTING.
  7. REMOVE AND DISPOSE OF EXISTING CONCRETE PARKING BUMPER.
  8. REMOVE AND DISPOSE OF EXISTING CONCRETE CURB TO EXTENT SHOWN.
  9. REMOVE AND DISPOSE OF EXISTING BOLLARD AND FOOTING.
  10. REMOVE AND DISPOSE OF EXISTING POST HOLE AND FOOTING.
  11. EXISTING LIGHT POLE TO REMAIN AND BE PROTECTED.
  12. EXISTING FIRE HYDRANT TO REMAIN AND BE PROTECTED.
  13. REMOVE AND DISPOSE OF EXISTING GATE STOP.
  14. LIMITS OF CLEAR AND GRUB.
  15. REMOVE EXISTING CONCRETE CURB AND GUTTER TO EXTENT SHOWN.
  16. REMOVE BASKETBALL BACKBOARD, POSTS AND FOOTINGS.
  17. REMOVE TETHERBALL POLE AND FOOTING.
  18. REMOVE SOIL TO ALLOW 6" DEEP BARK CHIP LAYER. PROTECT TREE ROOTS.

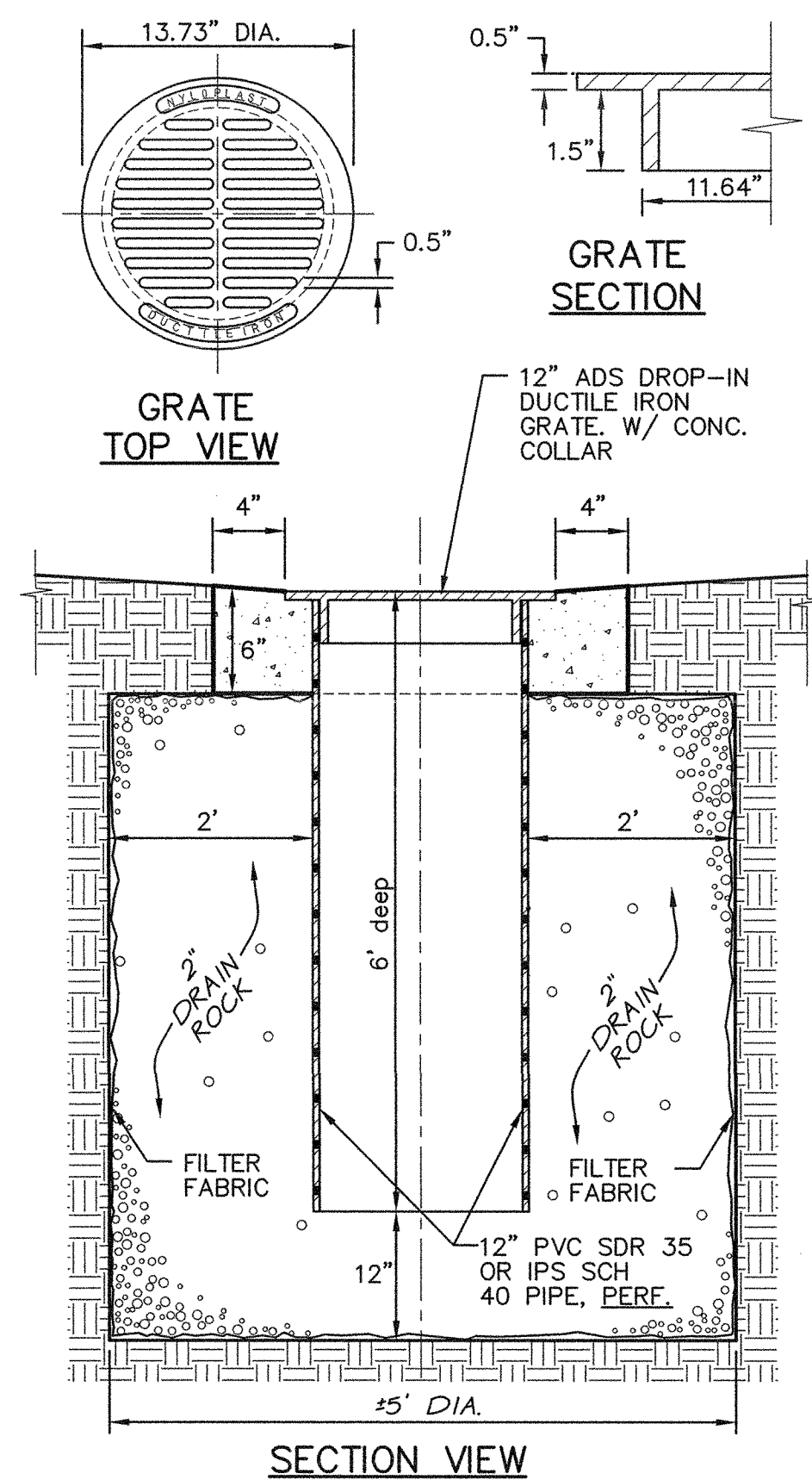
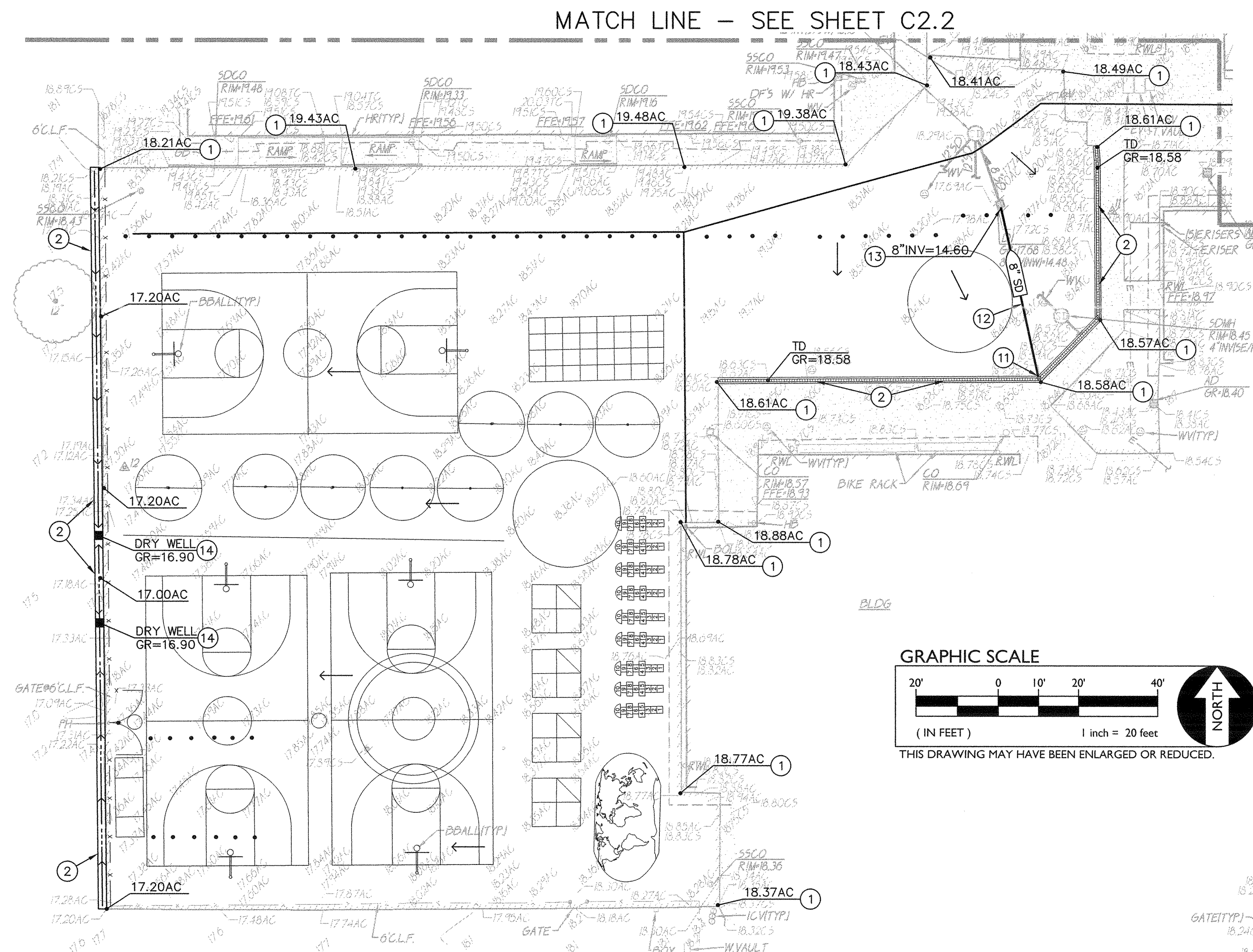
IDENTIFICATION STAMP  
DIV. OF THE STATE ARCHITECT  
118116  
JAN 06 2020

TITLE: DEMOLITION PLAN		PROJECT: PARKLANE ELEMENTARY SCHOOL PAVING PHASE II LODI USD		SHEET NO. C1.2	
DESIGNED: TF		DRAWN: ML		CHECKED: TF	
DATE: 01-06-20		DATE: 01-06-20		DATE: 01-06-20	
REVISIONS		AGENCY APPROVAL		HORIZONTAL SCALE: AS NOTED	
DESCRIPTION		DATE		VERTICAL SCALE: AS NOTED	
NO.		DATE		JOB NO. 19-093	
A.P.N.		BENCHMARK NO.		ELEV.	

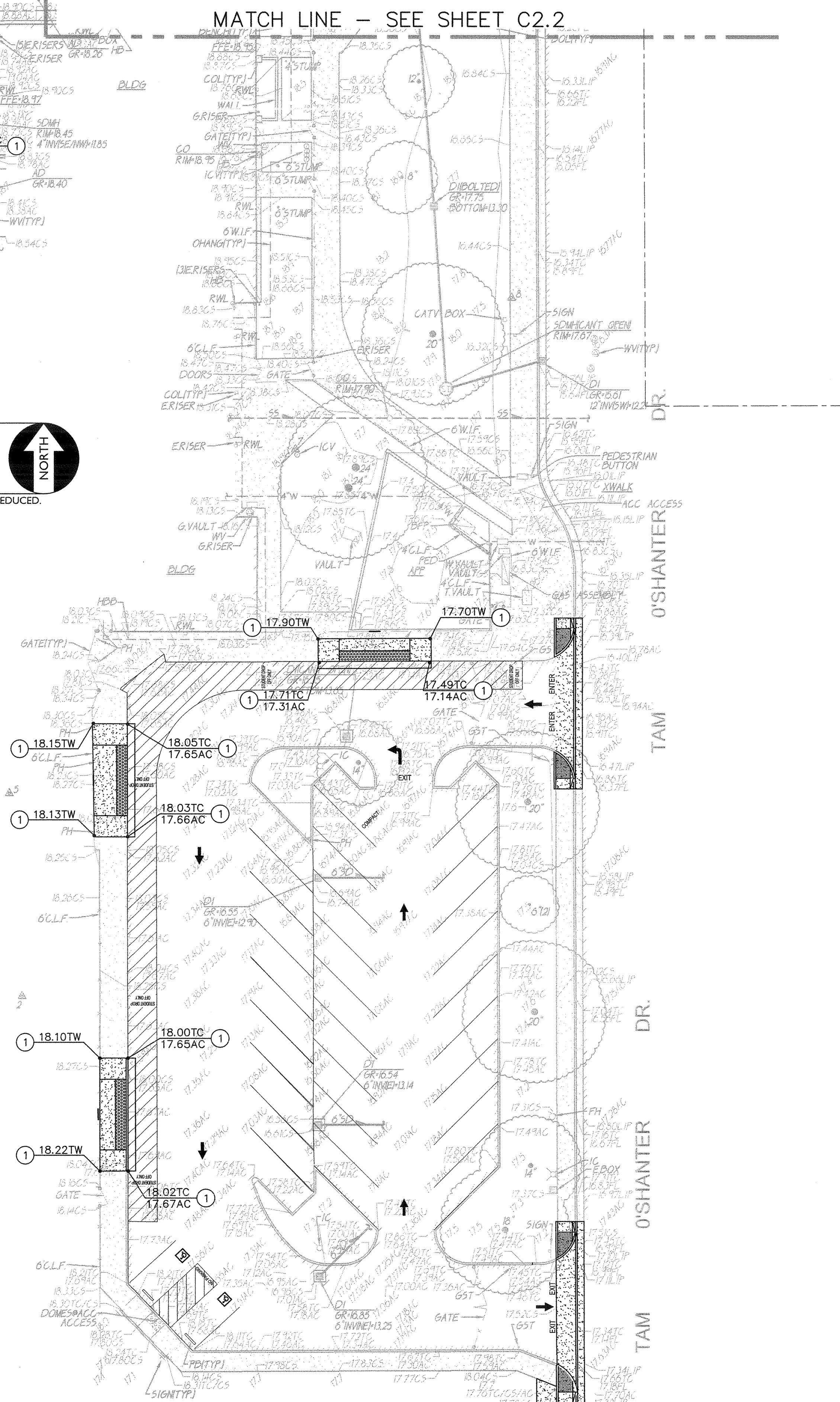
WCE  
WARREN CONSULTING ENGINEERS, INC.  
EL DORADO HILLS, CA 95762 (916) 986-1870

CALIFORNIA  
REGISTERED PROFESSIONAL ENGINEER  
THOMAS J. WASSERBERG  
NO. 48854  
CIVIL  
1/24/2020

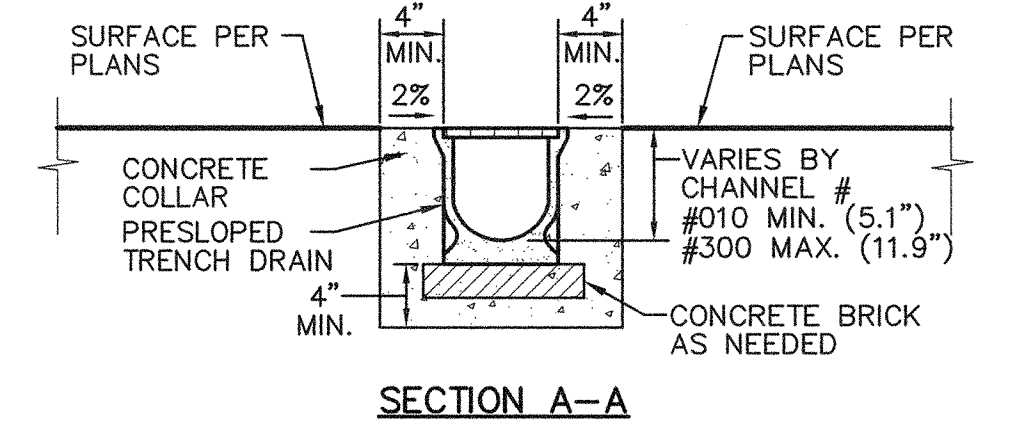
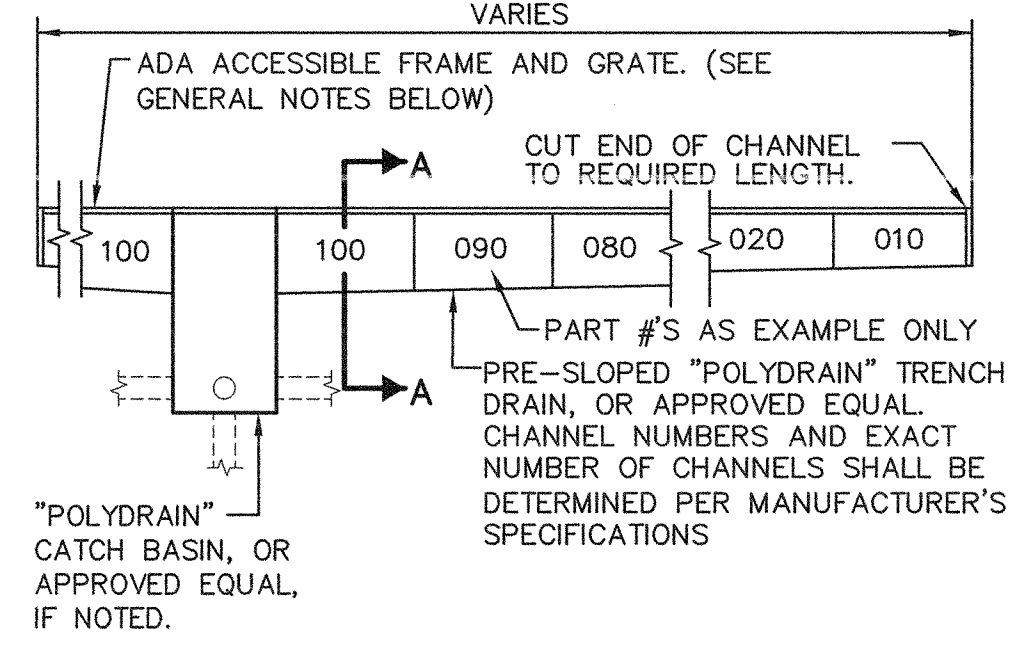




4 C2.1 INLET DRYWELL NO SCALE

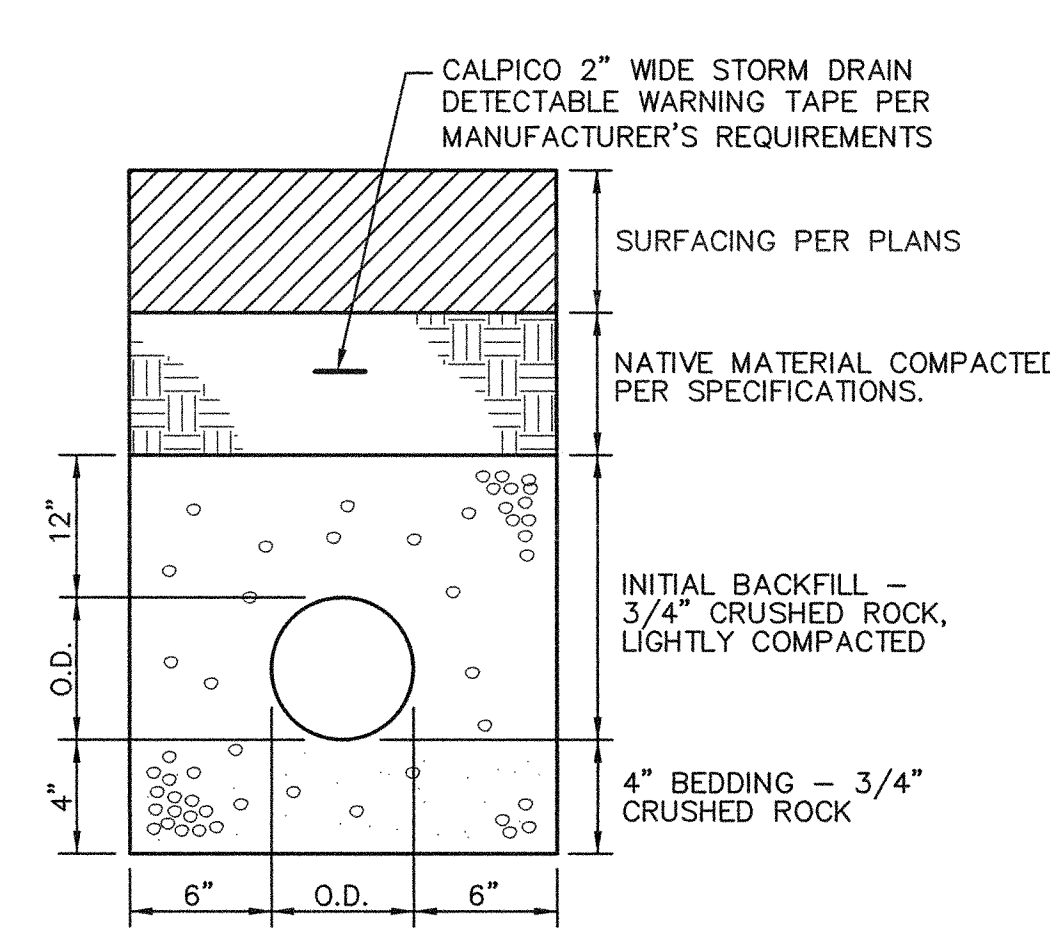


- GRADING NOTES
1. MATCH EXISTING GRADE/ELEVATION.
  2. CONSTRUCT CONCRETE VALLEY GUTTER PER C2.1
- DRAINAGE NOTES
1. CONSTRUCT TRENCH DRAIN W/CATCH BASIN PER C2.1
  2. PLACE 8" STORM DRAIN PER C2.1
  3. CONNECT TO EXISTING DROP INLET.
  4. CONSTRUCT DRY WELL PER C2.1

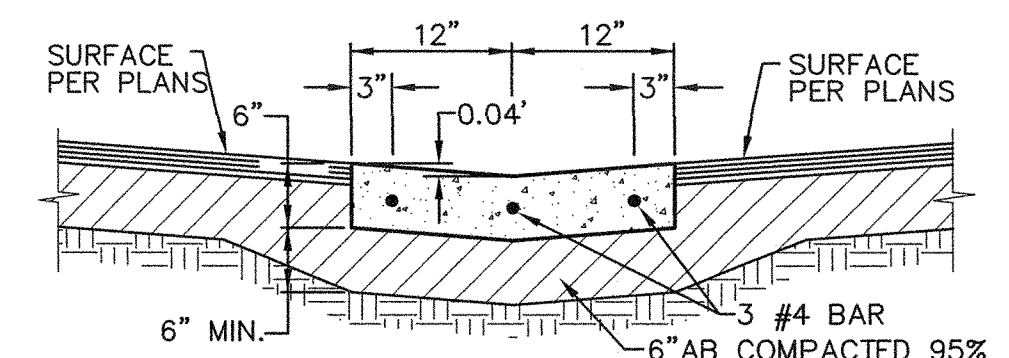


- GENERAL NOTES:
1. GRATE SHALL ADA ACCESSIBLE, POLYDRAIN MODEL 2412 OR APPROVED EQUAL. IF PLACED IN FIRE LANE OR AREA DESIGNATED FOR VEHICLE TRAFFIC PROVIDE POLYDRAIN MODEL 2506.
  2. IF TRENCH DRAIN IS PLACED IN FIRE LANE OR AREA DESIGNATED FOR VEHICLE TRAFFIC PROVIDE GALVANIZED STEEL "OVERLAY RAILS" AS SUPPLIED BY POLYDRAIN, OR APPROVED EQUAL.
  3. CONTRACTOR SHALL FURNISH AND INSTALL A MODEL 2811B LOCKING DEVICE, OR APPROVED EQUAL, FOR ALL TRENCH DRAIN GRATES.
  4. CONTRACTOR SHALL FURNISH AND INSTALL A TRASH BUCKET, MODEL 2900, IN ALL TRENCH DRAIN CATCH BASINS.
  5. CONTRACTOR SHALL PURCHASE AND FURNISH THE MAINTENANCE/OPERATIONS DEPARTMENT OF THE SCHOOL WITH 2 MODEL 2231 TRENCH DRAIN SHOVEL HEADS, WITH STANDARD WOOD, OR COMPOSITE HANDLES.
  6. ALL MITERED JOINTS SHALL BE SEALED WITH POLYDRAIN "POLYSEAL" CAULKING OR APPROVED EQUAL.

1 C2.1 TRENCH DRAIN DETAIL NO SCALE



2 C2.1 STORM DRAIN TRENCH NO SCALE

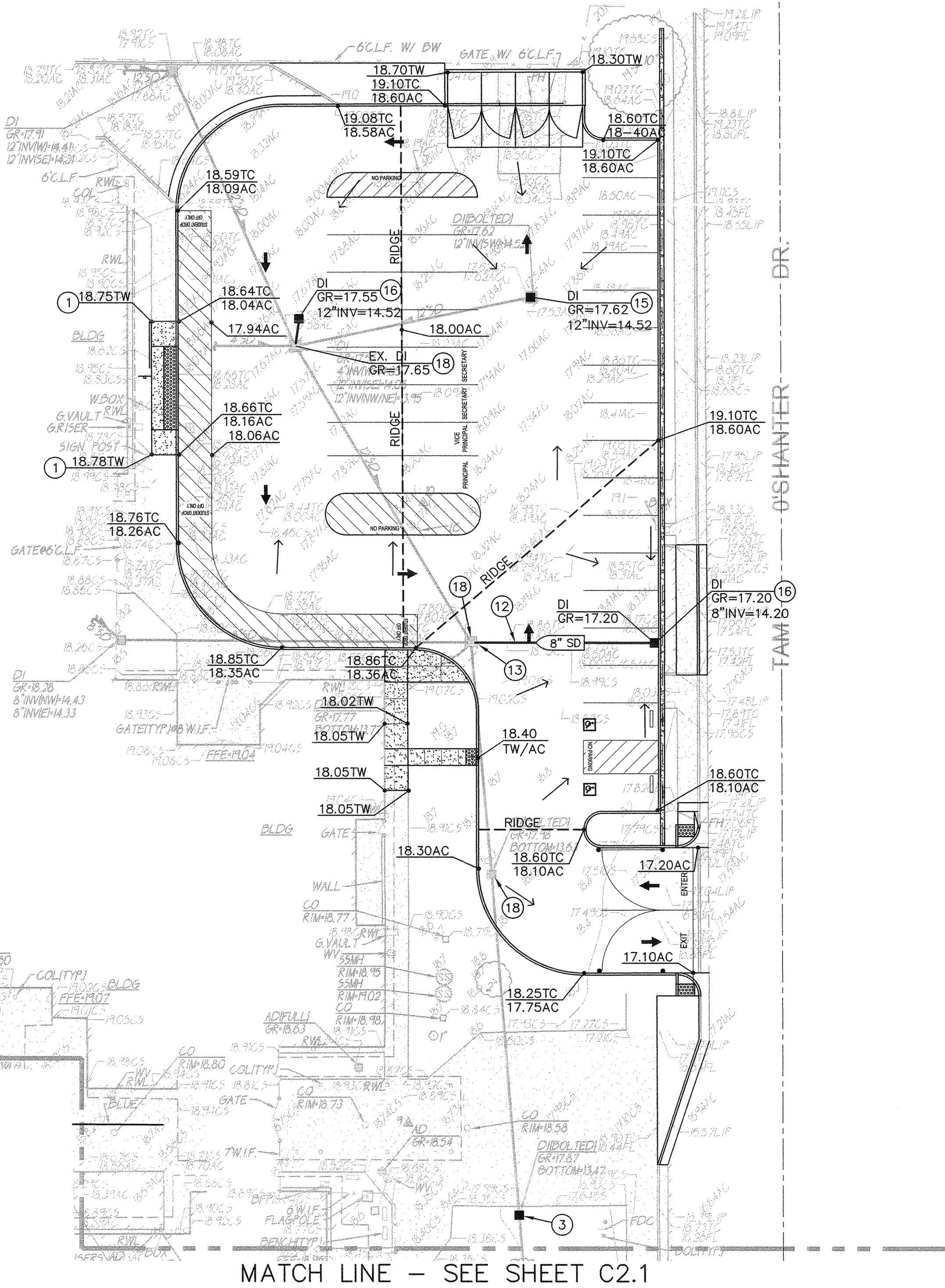
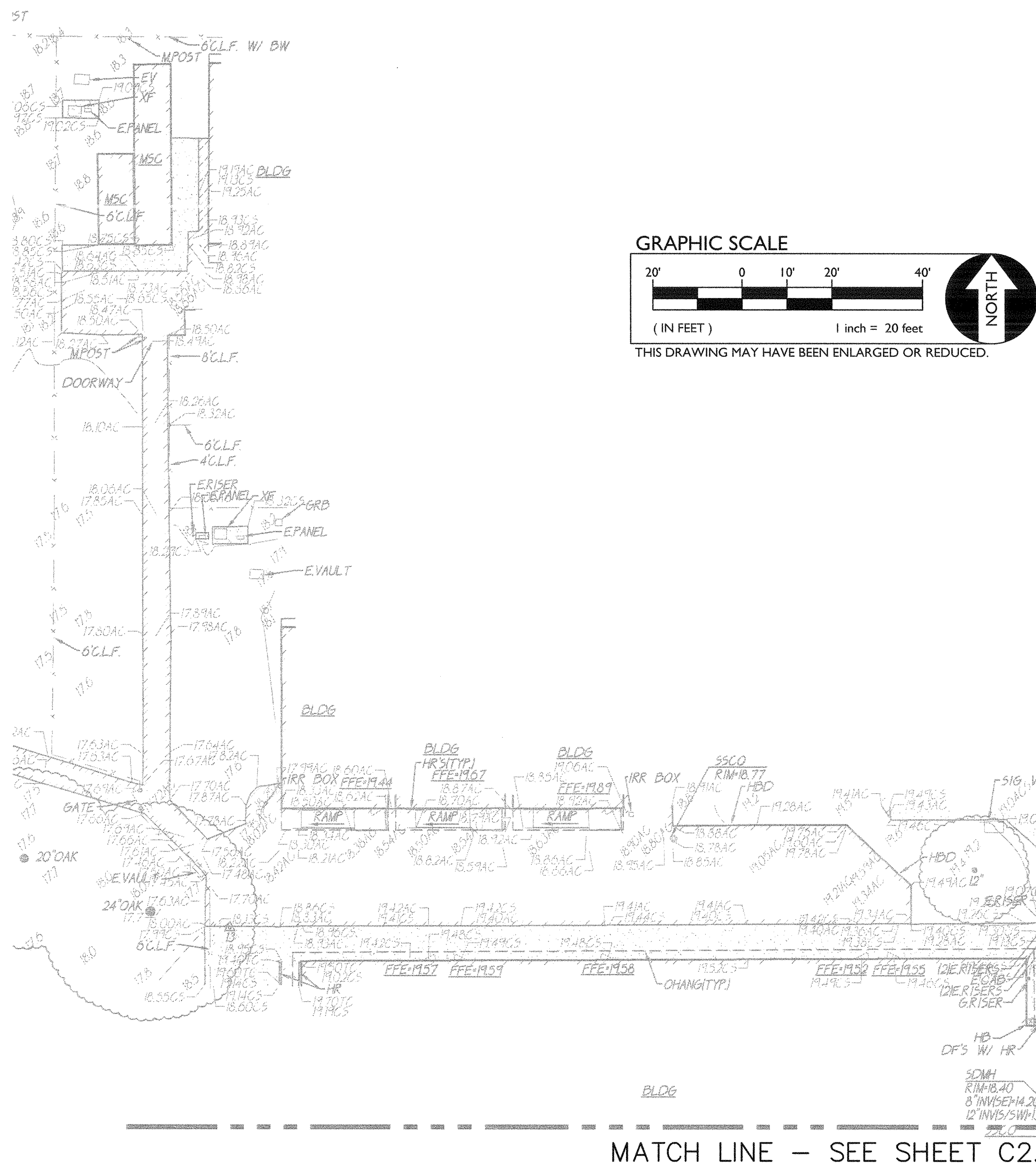


- NOTES:
1. PROVIDE FELT EXPANSION JOINTS (E.J.) AT 60 FEET O.C. SEAL E.J. WITH APPROVED JOINT SEALANT. PROVIDE CONTROL JOINTS AT 10 FEET O.C.
  2. AT E.J. USE 1/2"x24" SMOOTH DOWELS, ALIGN WITH REBAR, GREASE 1/2 THE LENGTH BEFORE CONCRETE PLACEMENT.

3 C2.1 CONCRETE VALLEY GUTTER NO SCALE



FILENAME: \\19-093\\DWG\\DWG\\19-093-C2.1.DWG PLOTTED: Friday, January 03, 2020



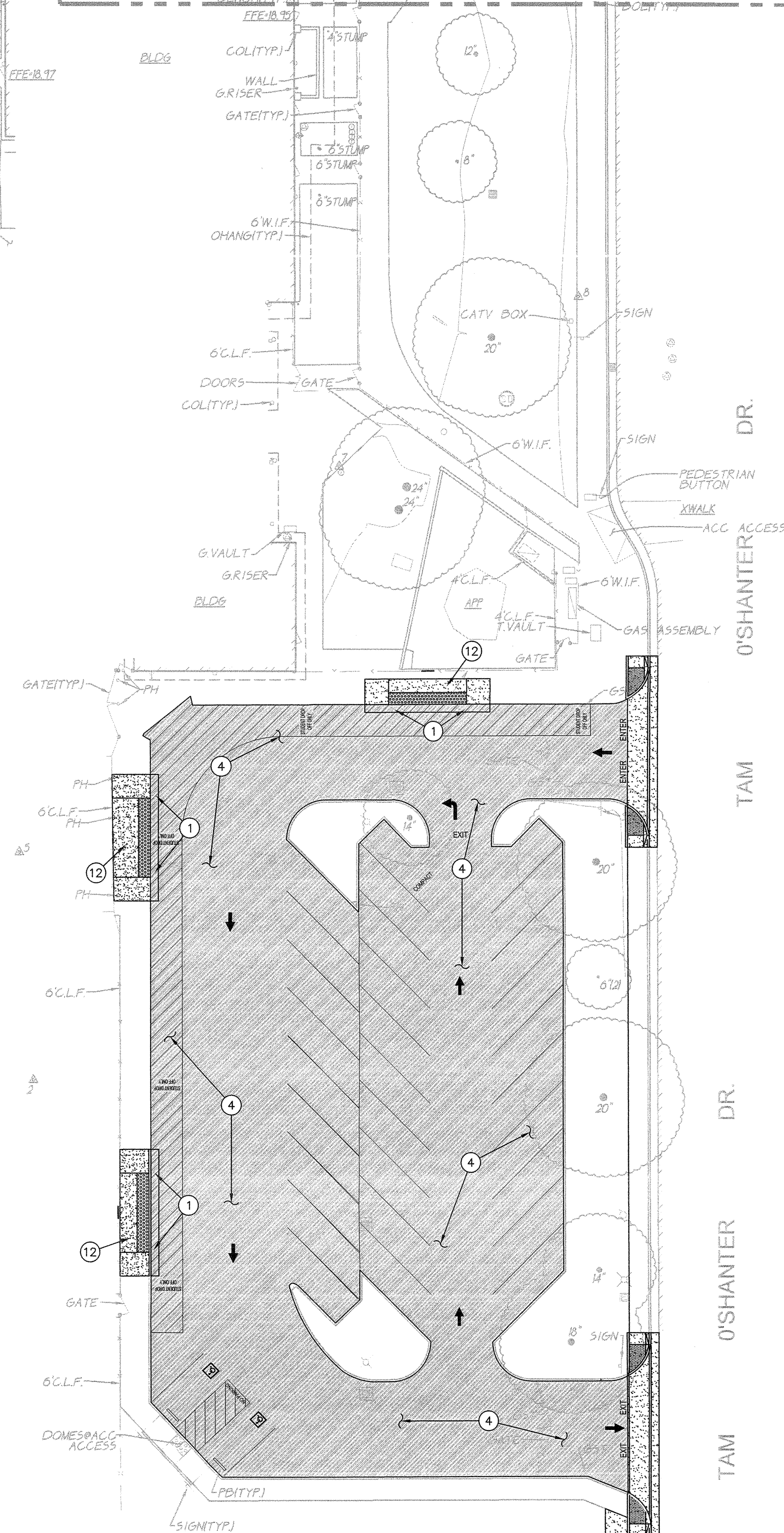
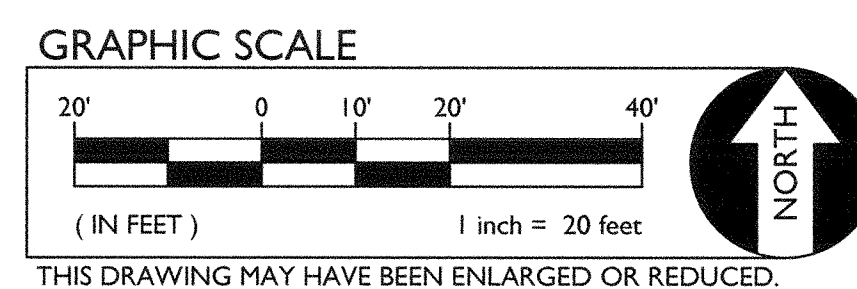
- CONSTRUCTION NOTES
1. MATCH EXISTING GRADE/ELEVATION.
  2. REMOVE EXISTING INLET. REPLACE WITH CONTECH INLET #1.
  3. INSTALL CONTECH UNIT #2. CONNECT TO EXIST. INLET WITH 10" SD, S=0.005.

- DRAINAGE NOTES
11. CONSTRUCT TRENCH DRAIN W/CATCH BASIN PER
  12. PLACE 8" STORM DRAIN PER
  13. CONNECT TO EXISTING DROP INLET.
  14. CONSTRUCT DRY WELL PER
  15. REMOVE EXIST. INLET. REPLACE WITH CONTECH INLET #1.
  16. PROVIDE AND INSTALL CONTECH UNIT #2. CONNECT TO EXIST. INLET WITH 10" SD, S=0.005
  17. PROVIDE AND INSTALL CONTECH UNIT #2.
  18. ADJUST EXIST. INLET TO FINISH GRADE.

IDENTIFICATION STAMP  
DWG OF THE STATE ARCHITECT  
02 118116  
AC TS SS  
DATE JAN 06 2020

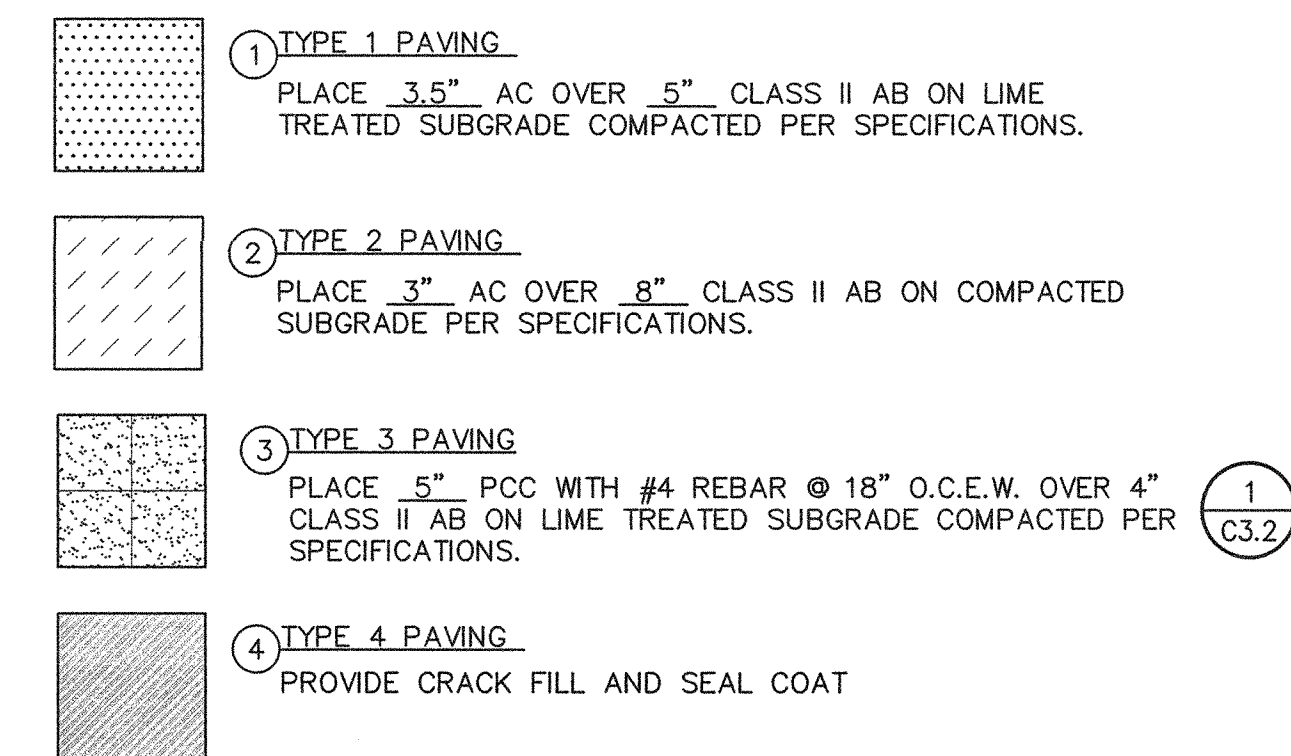
TITLE	PROJECT	SHEET NO.	C2.2	GRADING PLAN	PARKLANE ELEMENTARY SCHOOL PAVING PHASE II LODI USD	SAN JOAQUIN CO., CALIFORNIA	DESIGNED: TF	DRAWN: ML	CHECKED: RF	DATE: 01-06-20	REVISIONS	NO.	DESCRIPTION	DATE	BY	AGENCY APPROVAL	HORIZONTAL SCALE	AS NOTED	VERTICAL SCALE	JOB NO.: 19-093	BENCHMARK NO.	ELEV.













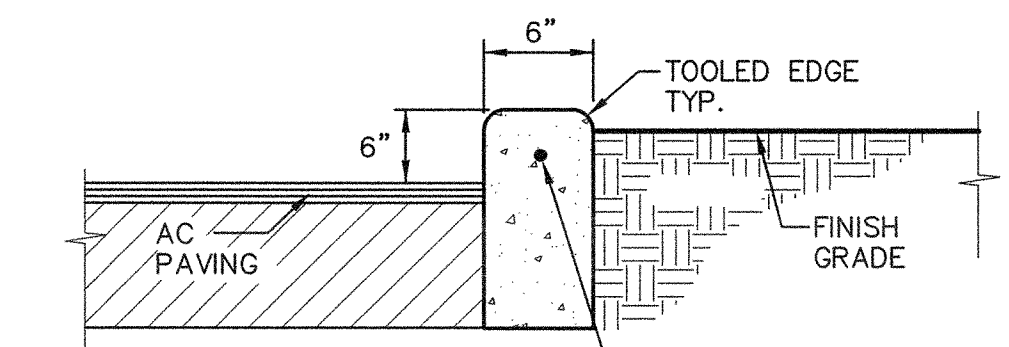

1. ASPHALT MIX SHALL MEET CALTRANS SPECIFICATIONS FOR TYPE B ASPHALTIC CONCRETE. REFERENCE CALTRANS S AND PROJECT SPECIFICATIONS.
2. AGGREGATE BASE SHALL MEET CALTRANS SPECIFICATIONS FOR CLASS II AGGREGATE BASE.
3. ALL AGGREGATE BASE SHALL BE MOISTURE CONDITIONED TO, OR SLIGHTLY ABOVE, OPTIMUM MOISTURE CONTENT AND COMPACTED TO 95% RELATIVE COMPACTION.
4. RECYCLED ASPHALT MAY BE USED AS CONCRETE AND ASPHALT BASE MATERIAL PROVIDED IT MEETS CITY OF SACRAMENTO SPECIFICATIONS FOR CLASS II AB.
5. PAVEMENT SUBGRADE PREPARATION, I.E. SCARIFICATION, MOISTURE CONDITIONING, AND COMPACTION SHALL BE PERFORMED AFTER:
  - A. BUILDING OUT EXISTING UTILITIES
  - B. THE INSTALLATION OF UNDERGROUND UTILITIES AND TRENCHES BACKFILLED IN ACCORDANCE WITH THESE PLANS.
6. ALL AREAS DISTURBED BY GRADING, DEMOLITION, OR CONSTRUCTION ACCESS, WHICH ARE NOT SURFACED BY THIS SET OF PLANS, OR LANDSCAPE PLANS, SHALL BE RESTORED.
7. REFER TO GRADING PLANS FOR CURBS, CURB GUTTERS, VALLEY GUTTERS, AND OTHER CONCRETE STRUCTURES AND PAVING FEATURES NOT SPECIFICALLY NOTED ON THIS PLAN.
8. ADJUST TO FINISH GRADE ALL BOXES, FRAMES, COVERS SLEEVES, HOLES, HOLES, GRATES, ETC. FOUND IN NEW ASPHALT OR CONCRETE PAVING AREAS, WHICH ARE NOT NOTED FOR REMOVAL, CLEAN/OR REPLACE AS NECESSARY TO ENSURE PROPER SEATING.

## PAVING LEGEND



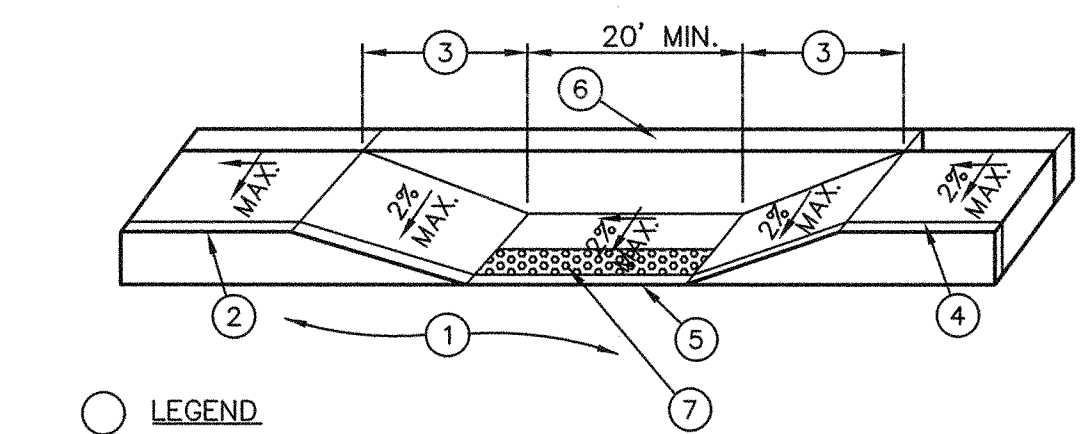
○ CONSTRUCTION NOTES

11. CONSTRUCT CONCRETE CURB 
12. CONSTRUCT ACCESSIBLE LOADING PER 
13. CONSTRUCT 36.5" DOUBLE SWING PIPE GATE 
14. PROVIDE TRUNCATED DOMES PER 
16. PROVIDE TETHERBALL POLE PER 
17. PROVIDE BASKETBALL GOAL AND BACKSTOP PER 
18. CONSTRUCT HEADER BOARD PER 
20. CONSTRUCT CONCRETE VALLEY GUTTER PER 
21. CONSTRUCT 6" CHAIN LINK FENCE W/1" FABRIC
22. CONSTRUCT 16" CHAIN LINK GATE



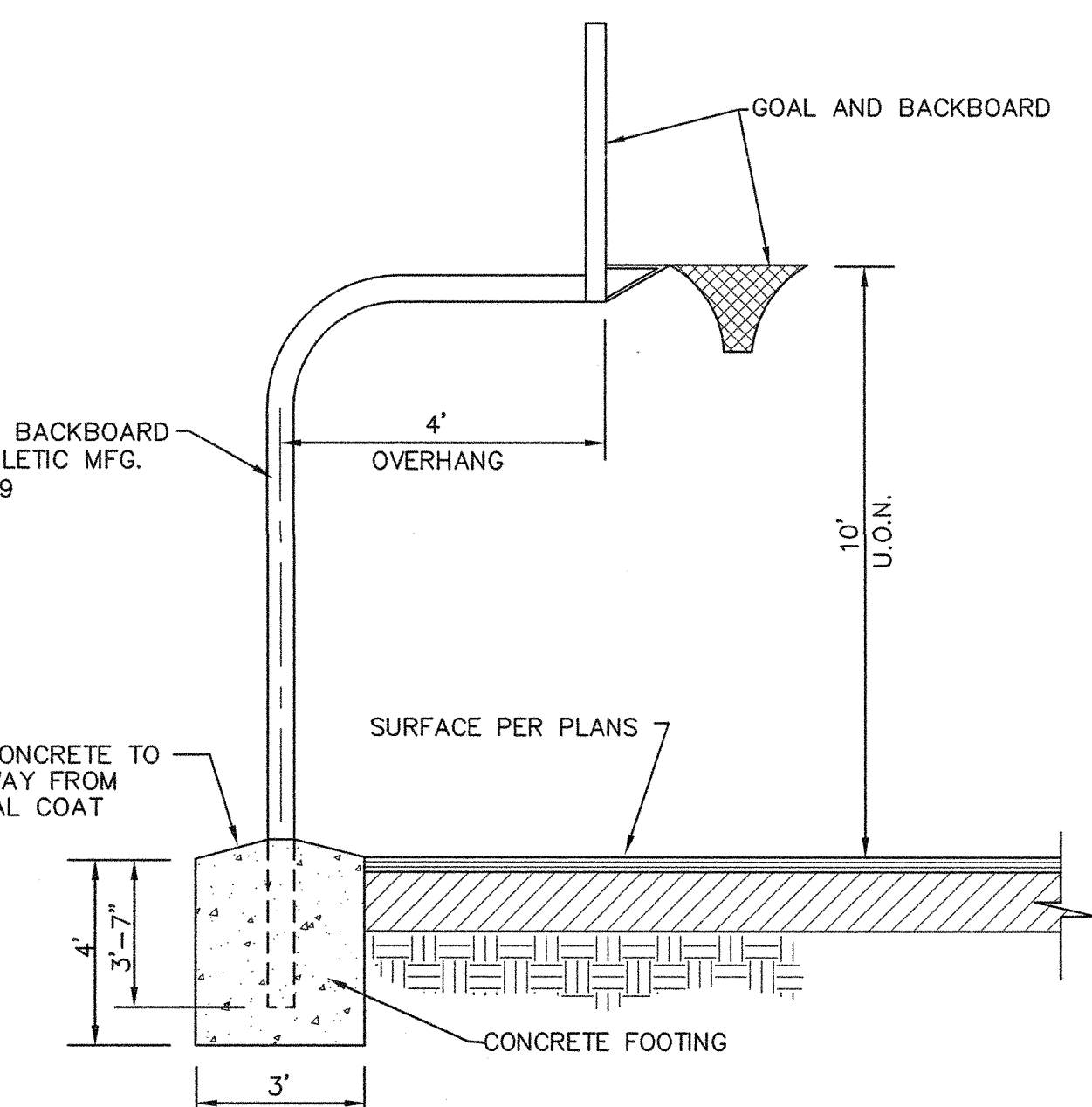
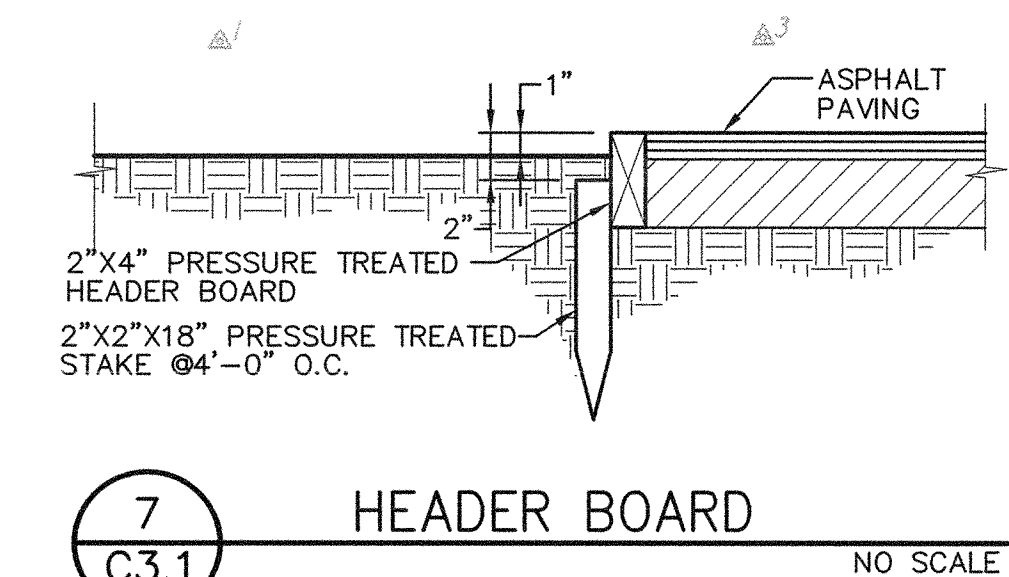
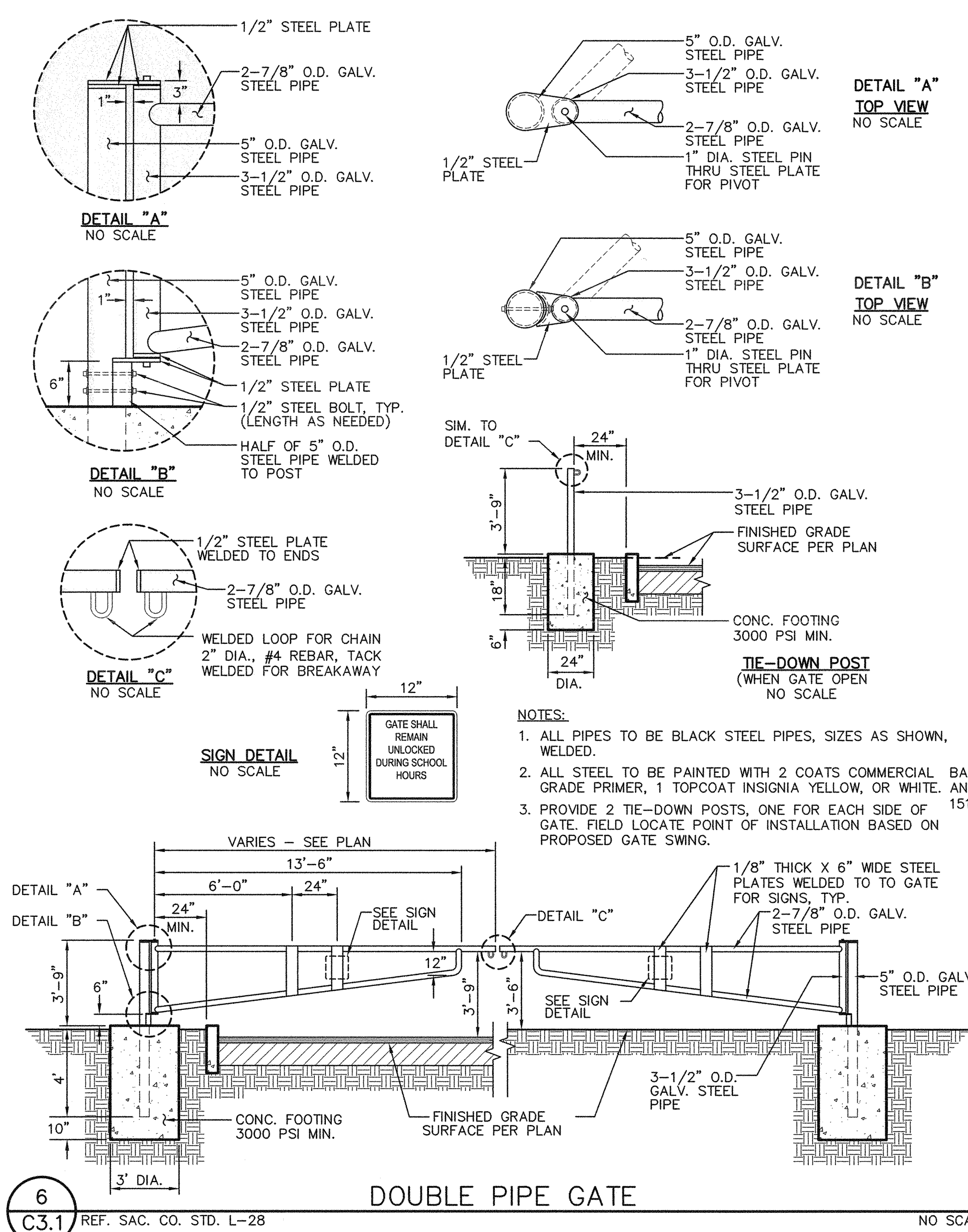
NOTES:

1. PROVIDE FELT EXPANSION JOINTS (E.J.) AT 60 FEET O.C.  
PROVIDE CONTROL JOINTS AT 10 FEET O.C.
2. AT E.J. USE 1/2"x24" SMOOTH DOWELS, ALIGN WITH REBAR,  
GREASE 1/2 THE LENGTH BEFORE CONCRETE PLACEMENT.

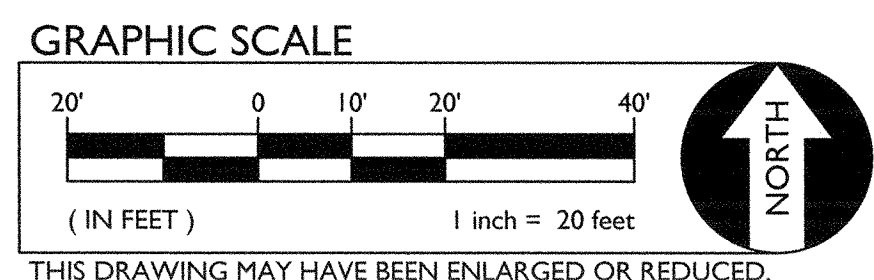
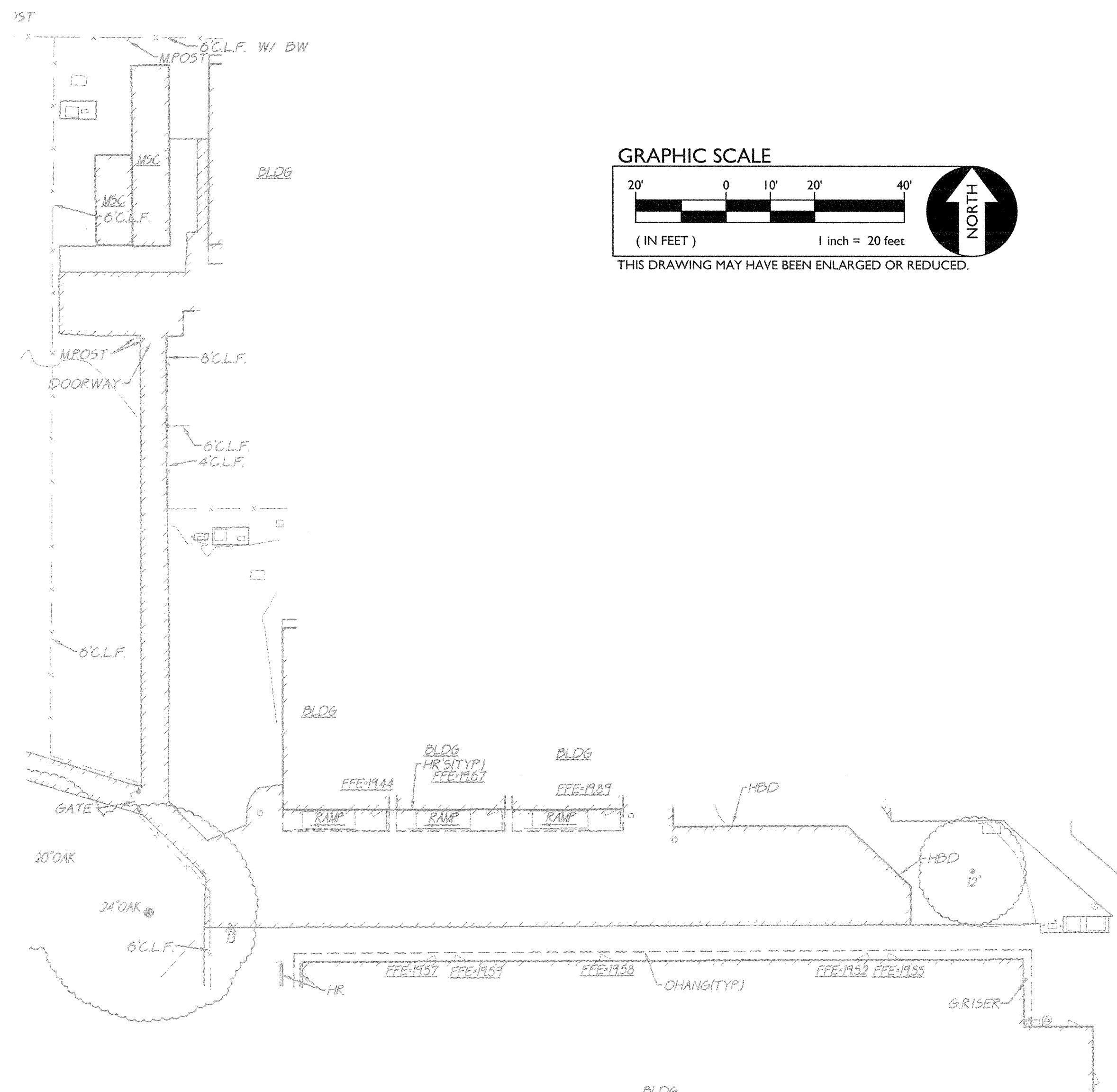


○ LEGEND

1. PAVEMENT.
2. TOP FACE OF CURB, STANDARD 6" HIGH.
3. 8.3% (1:12) MAXIMUM SLOPE.
4. SCORE MARK, 6" BACK OF CURB.
5. TRANSITION SHALL BE FLUSH AND FREE OF ABRUPT CHANGE PER CALIFORNIA BUILDING CODE TITLE 24, SECTION 118-408.5.6.
6. 6" WIDE RETAINING CURB, HEIGHT TO BE DETERMINED BY PROJECTED BACK OF WALK GRADE AT EACH END OF CURB RETURN AND BACK OF LANDING SURFACE.
7. PLACE 36" WIDE PREFABRICATED CAST IN PLACE DETECTABLE WALKING SURFACE TILE AT CURB CORNER.







MATCHLINE - SEE SHEET C3.1

MATCHLINE - SEE SHEET C3.1

# PAVING GENERAL NOTES:



- ASPHALT MIX SHALL MEET CALTRANS SPECIFICATIONS FOR TYPE B ASPHALTIC CONCRETE. REFERENCE CALTRANS S AND PROJECT SPECIFICATIONS.
- AGGREGATE BASE SHALL MEET CALTRANS SPECIFICATIONS FOR CLASS II AGGREGATE BASE.
- ALL AGGREGATE BASE SHALL BE MOISTURE CONDITIONED TO, OR SLIGHTLY ABOVE, OPTIMUM MOISTURE CONTENT AND COMPACTED TO 95% RELATIVE COMPACTION.
- RECYCLED ASPHALT MAY BE USED AS CONCRETE AND ASPHALT BASE MATERIAL PROVIDED IT MEETS CITY OF SACRAMENTO SPECIFICATIONS FOR CLASS II AB.
- PAVEMENT SUBGRADE PREPARATION, I.E. SCARIFICATION, MOISTURE CONDITIONING, AND COMPACTION SHALL BE PERFORMED AFTER:
  - POT HOLE ALL EXISTING UTILITIES.
  - THE INSTALLATION OF UNDERGROUND UTILITIES AND TRENCHES BACKFILLED IN ACCORDANCE WITH THESE PLANS.
- ALL AREAS DISTURBED BY GRADING, DEMOLITION, OR CONSTRUCTION ACCESS, WHICH ARE NOT SURFACED BY THIS SET OF PLANS, OR LANDSCAPE PLANS, SHALL BE RESTORED.
- REFER TO GRADING PLANS FOR CURBS, CURB GUTTERS, VALLEY GUTTERS, AND OTHER CONCRETE STRUCTURES AND PAVING FEATURES NOT SPECIFICALLY NOTED ON THIS PLAN.
- ADJUST TO FINISH GRADE ALL BOXES, FRAMES, COVERS SLEEVES, POST HOLES, GRATES, ETC. FOUND IN NEW ASPHALT OR CONCRETE PAVING AREAS, WHICH ARE NOT NOTED FOR REMOVAL. CLEAN/OR REPLACE AS NECESSARY TO ENSURE PROPER SEATING.

## PAVING LEGEND

- TYPE 1 PAVING**  
PLACE 3" AC OVER 12" CLASS II AB ON SUBGRADE COMPACTED PER SPECIFICATIONS.
- TYPE 2 PAVING**  
PLACE 3" AC OVER 8" CLASS II AB ON SUBGRADE COMPACTED PER SPECIFICATIONS.
- TYPE 3 PAVING**  
PLACE 5" PCC WITH #4 REBAR @ 18" O.C.E.W. OVER 4" CLASS II AB ON LIME TREATED SUBGRADE COMPACTED PER SPECIFICATIONS.
- TYPE 5 PAVING**  
PLACE 6" PCC WITH #4 REBAR @ 18" O.C.E.W. OVER 6" CLASS II AB ON LIME TREATED SUBGRADE COMPACTED PER SPECIFICATIONS.

## CONSTRUCTION NOTES

- CONSTRUCT CONCRETE CURB (C3.1)
- CONSTRUCT ACCESSIBLE LOADING PER (C3.1)
- CONSTRUCT 29' DOUBLE SWING PIPE GATE PER (C3.1)
- PROVIDE TRUNCATED DOMES PER (C3.1)
- CONSTRUCT TRASH ENCLOSURE PER (C3.2)
- PROVIDE 2-4" CONDUITS WITH N9 BOX EACH SIDE.
- CONSTRUCT 4' CHAIN LINK FENCE W/12" CONCRETE MOW STRIP PER (C3.2)



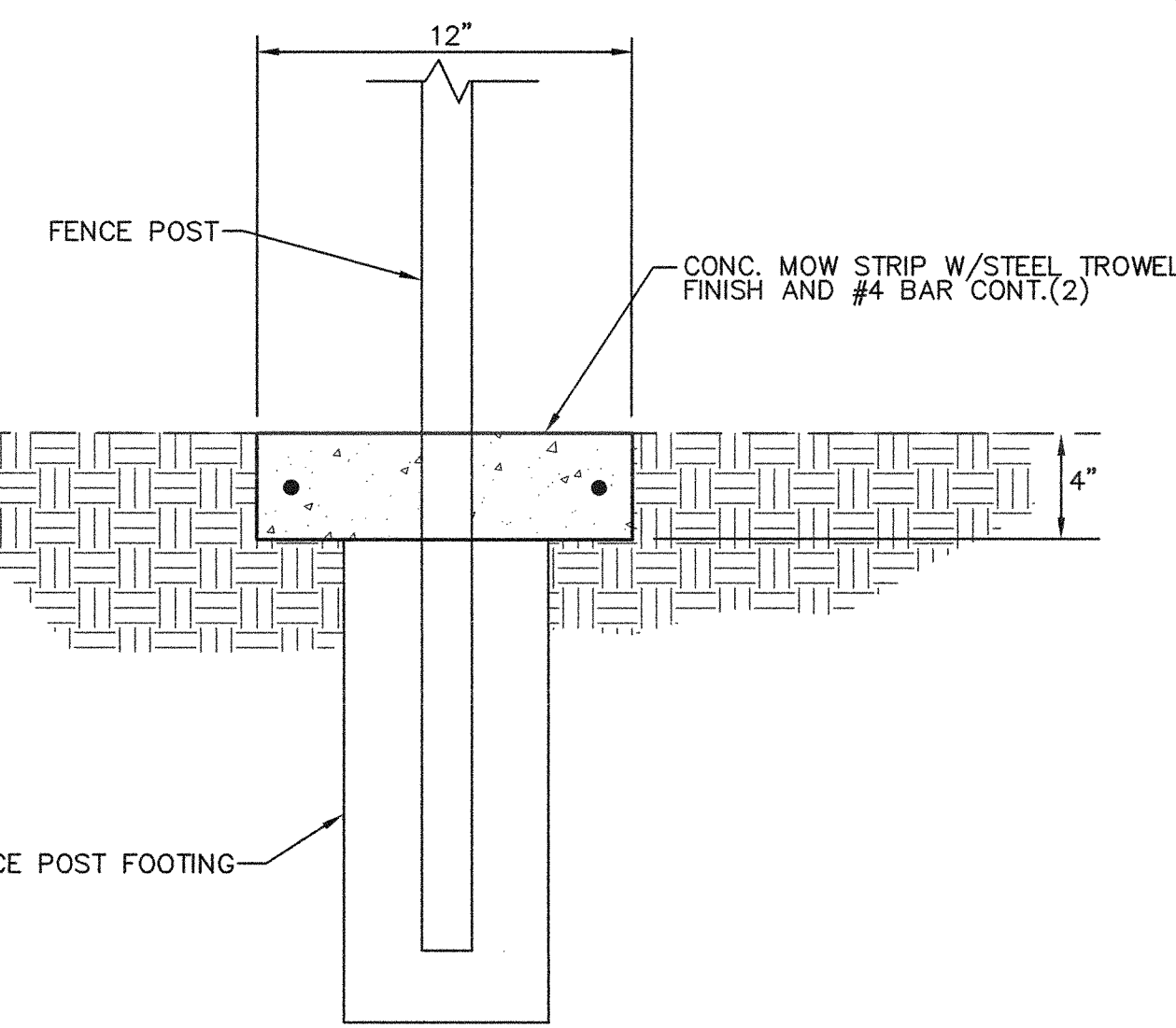
CALIFORNIA

PARKLANE ELEMENTARY SCHOOL  
PAVING PHASE II  
LODI USD

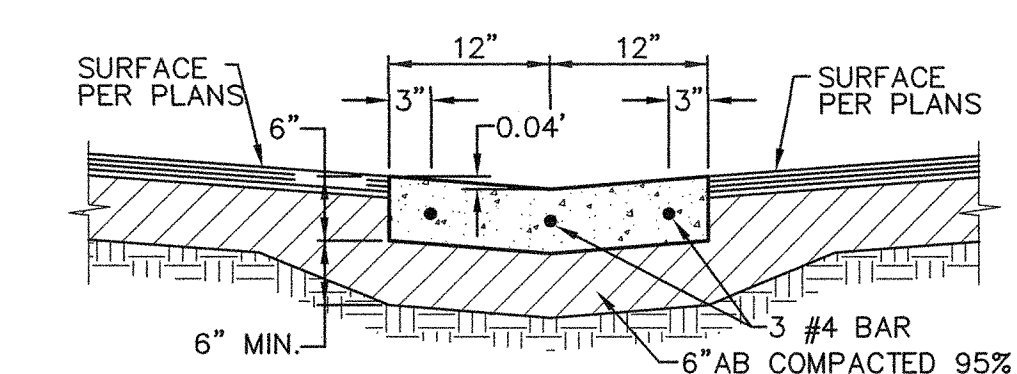
PROJECT: PARKLANE ELEMENTARY SCHOOL  
SHEET NO. C3.2

SA JOAQUIN CO.

C3.2

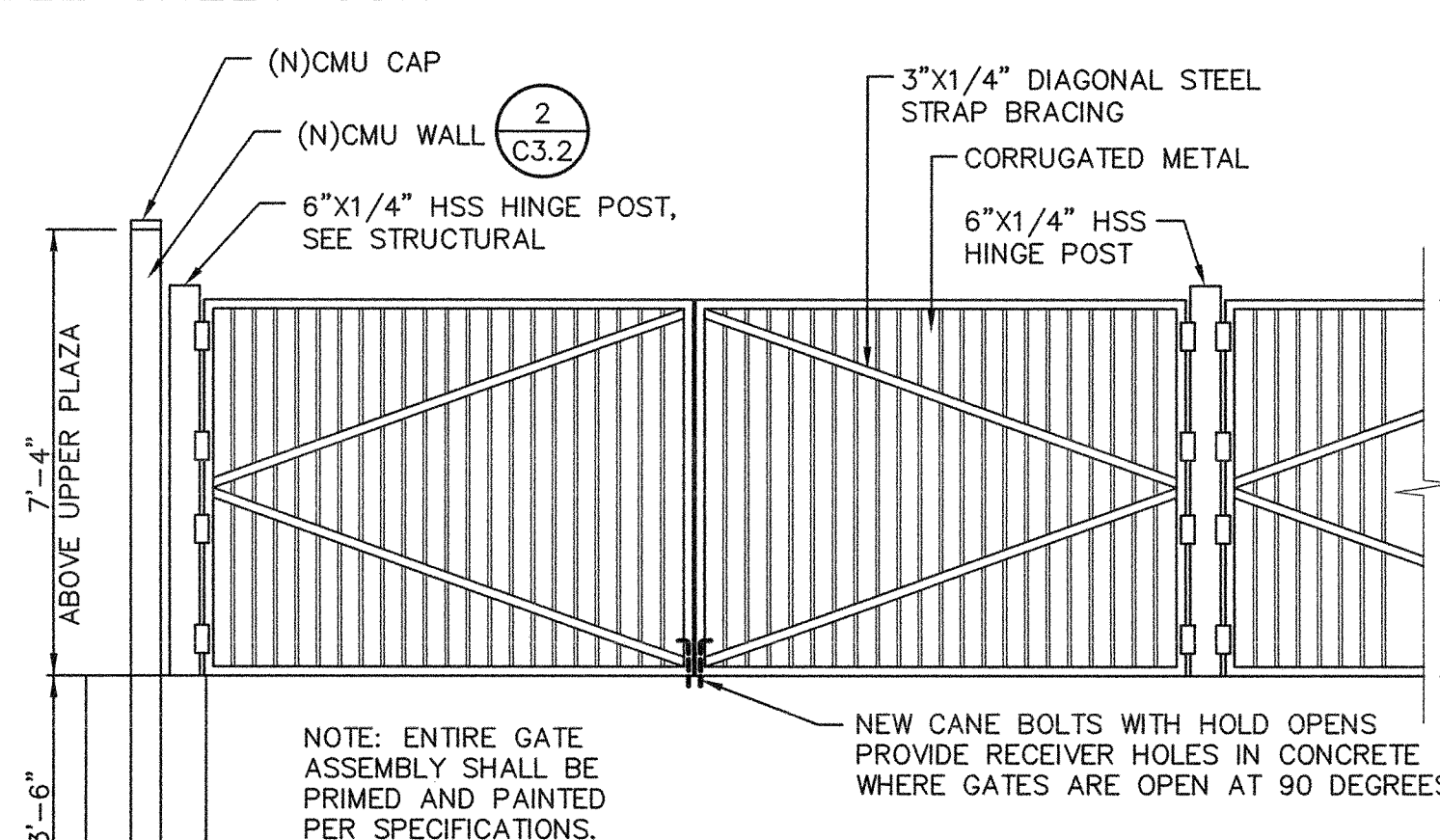


6 MOW STRIP DETAIL  
C3.2 NO SCALE

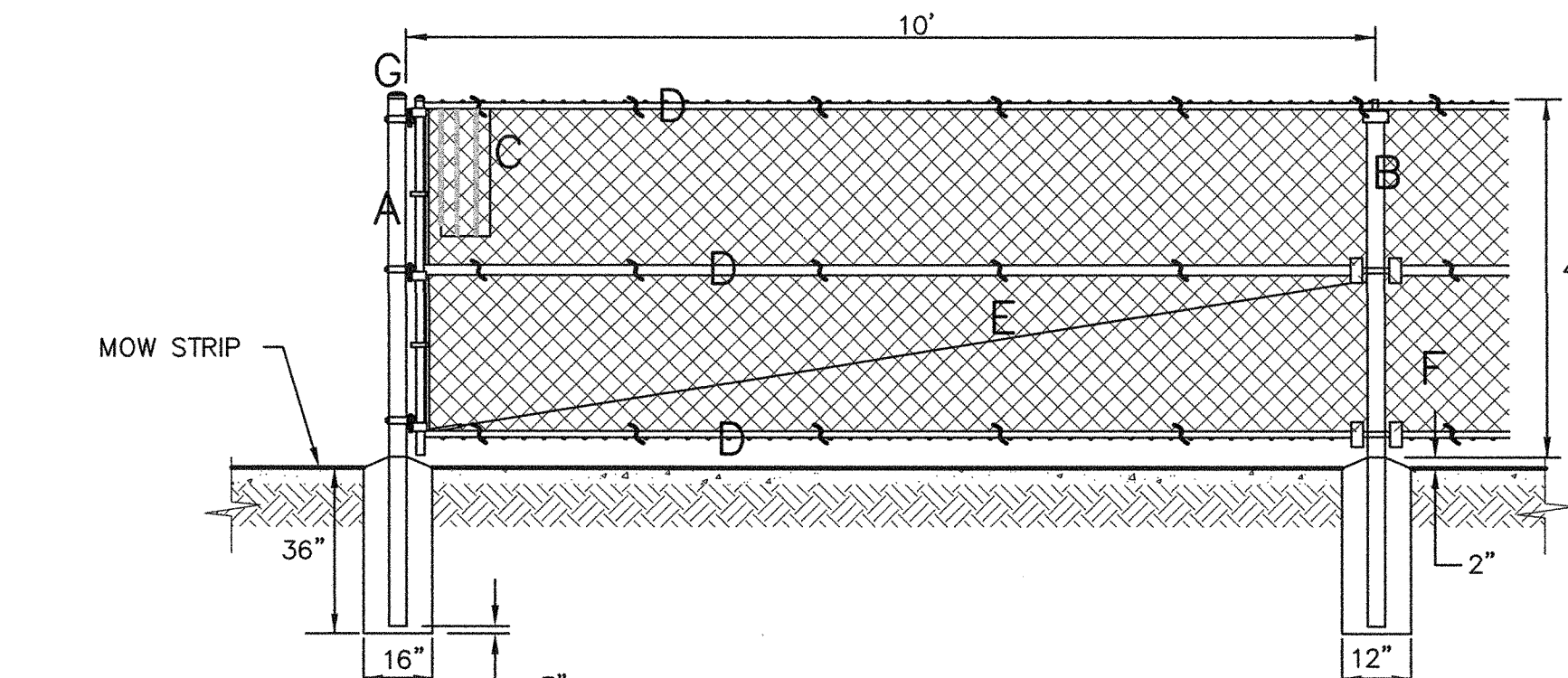


- NOTES:
- PROVIDE FELT EXPANSION JOINTS (E.J.) AT 60 FEET O.C. SEAL E.J. WITH APPROVED JOINT SEALANT. PROVIDE CONTROL JOINTS AT 10 FEET O.C.
  - AT E.J. USE 1/2"x24" SMOOTH DOWELS. ALIGN WITH REBAR. GREASE 1/2 THE LENGTH BEFORE CONCRETE PLACEMENT.

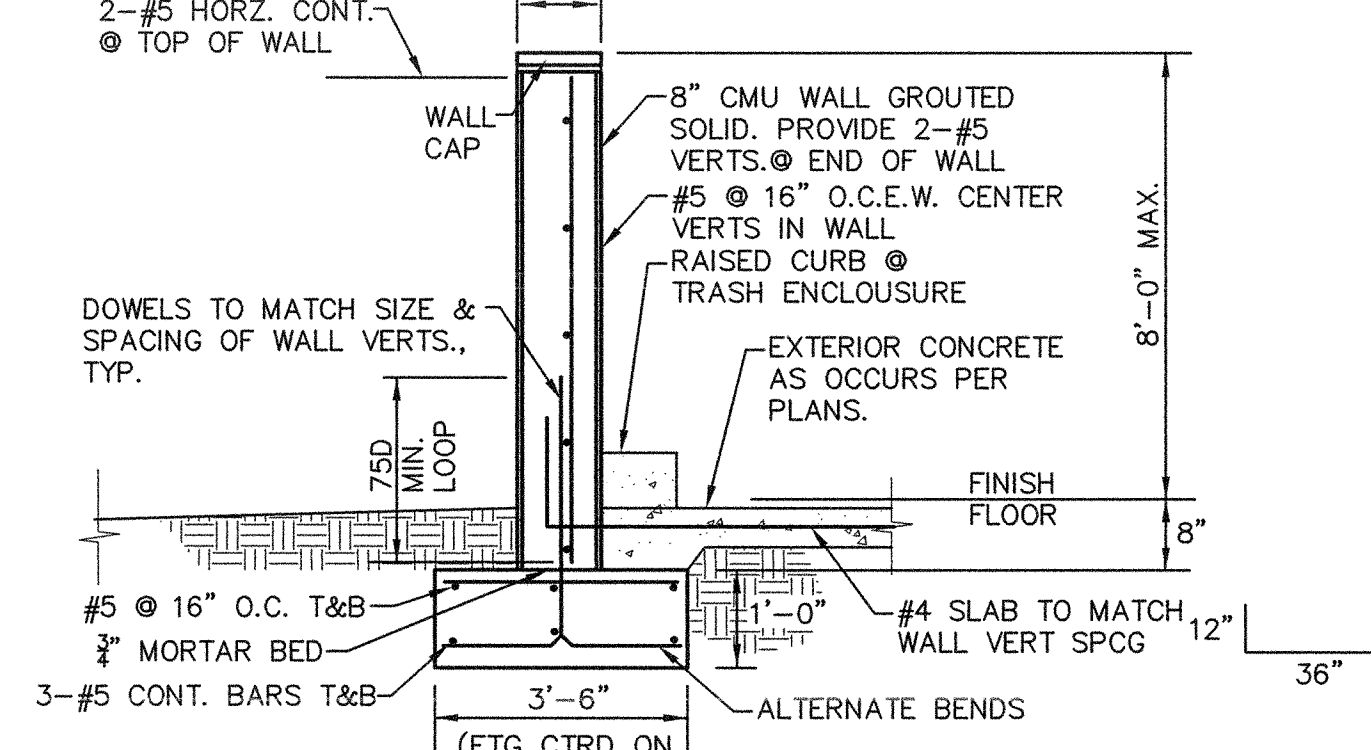
7 CONCRETE VALLEY GUTTER  
C3.2 NO SCALE



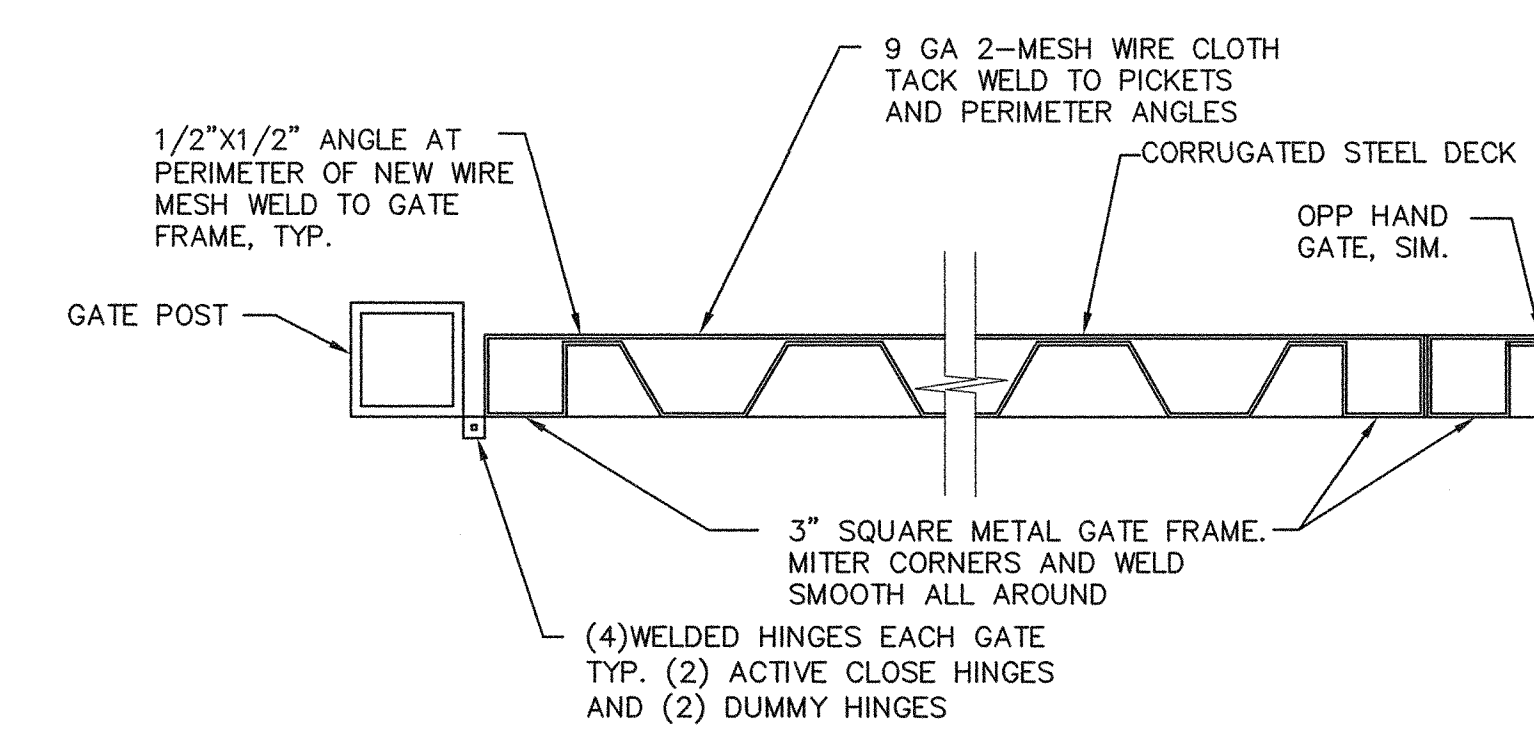
4 NEW TRASH ENCLOSURE GATES  
C3.2 NO SCALE



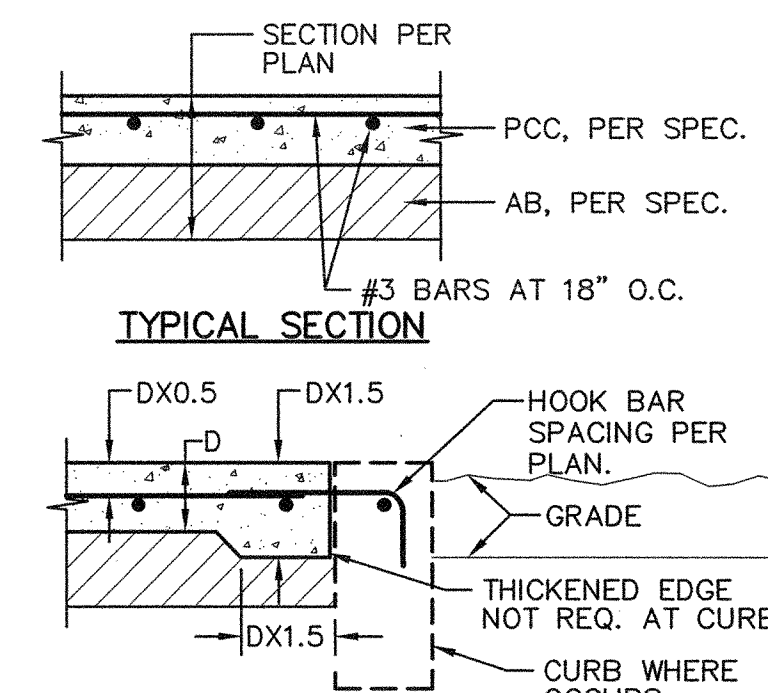
5 CL FENCE W/BOTTOM RAIL  
C3.2 NO SCALE



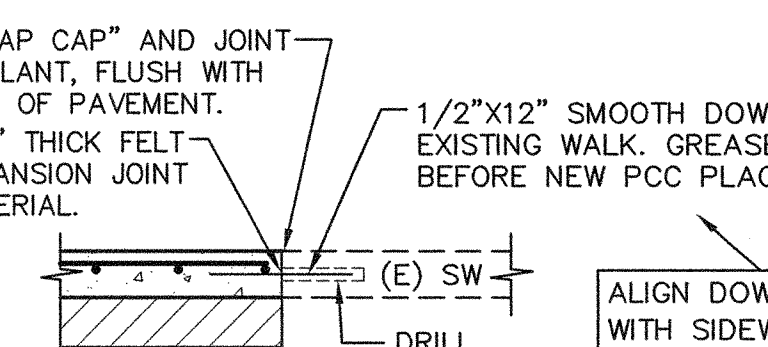
2 TRASH ENCLOSURE CMU WALL  
C3.2 NO SCALE



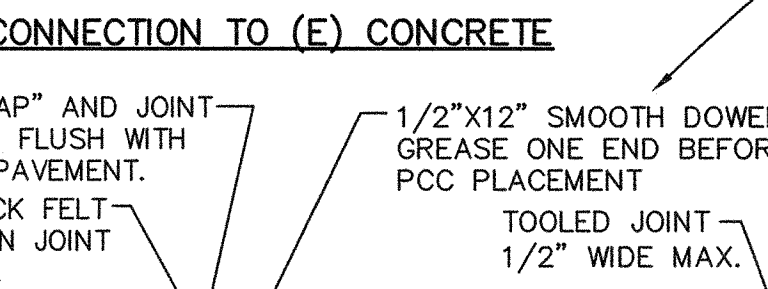
3 TRASH ENCLOSURES GATES PLAN  
C3.2 NO SCALE



TYPICAL THICKENED EDGE



TYPICAL JOINTS



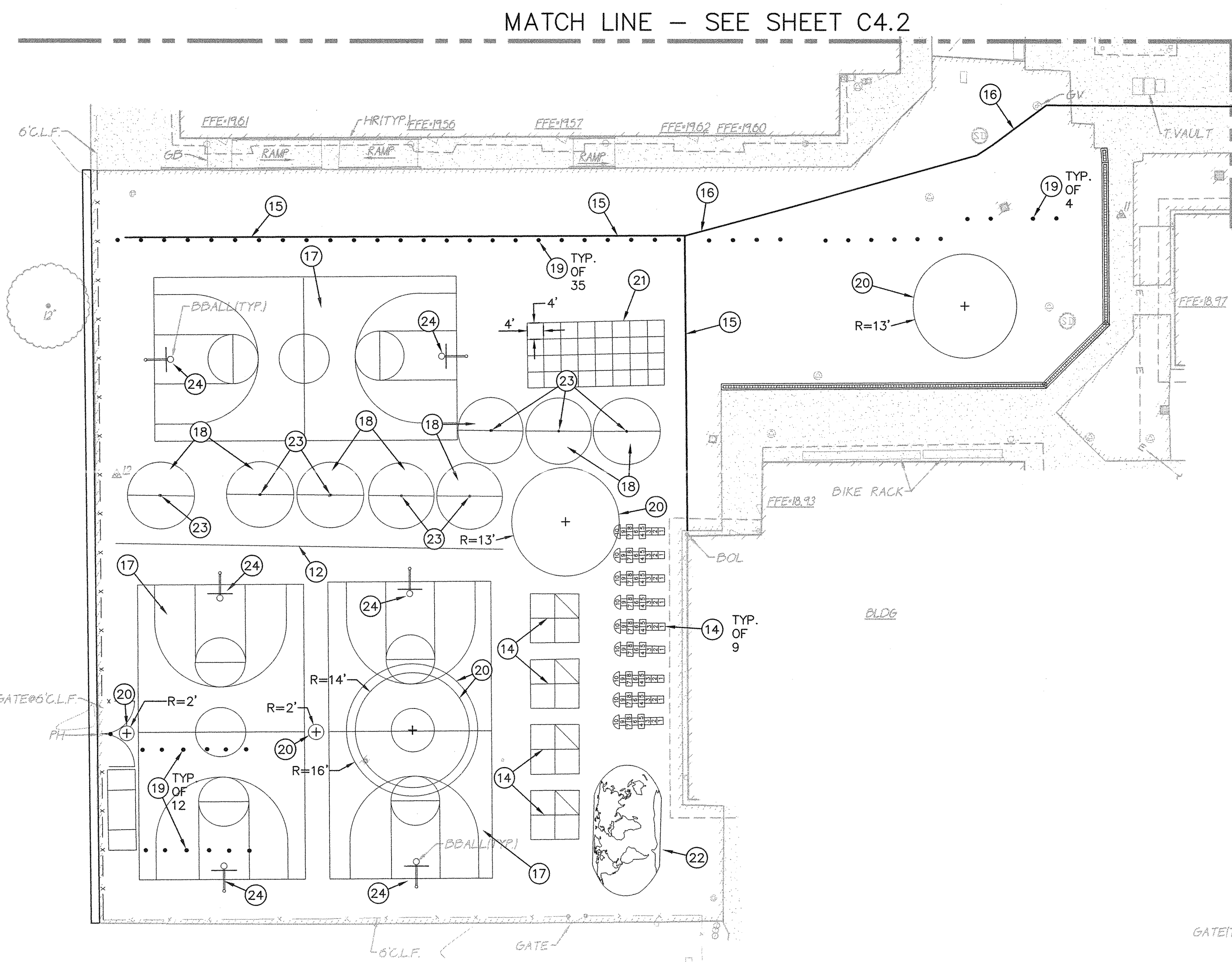
CONNECTION TO (E) CONCRETE

- NOTES:
- PROVIDE FELT EXPANSION JOINTS AT 20 FEET O.C. MIN.
  - PROVIDE CONTROL JOINTS AT 10 FEET O.C. MIN.
  - EXPANSION OR CONTROL JOINTS SHALL NOT EXCEED 1/2" IN SURFACE WIDTH.

1 CONCRETE SIDEWALK  
C3.2 NO SCALE



FILENAME: L:\19-093\DWG\19-093-C4.1.DWG PLOTTED: Friday, January 03, 2020



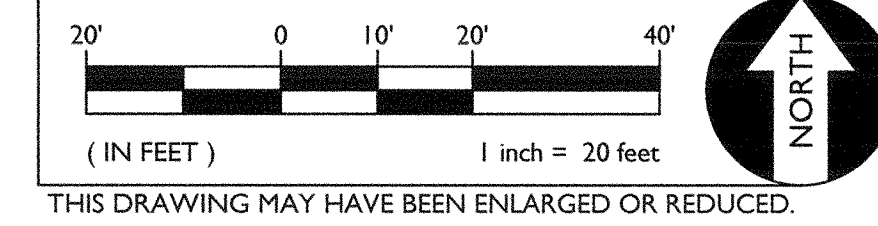
MATCH LINE - SEE SHEET C4.2

NOTE:  
CONTRACTOR SHALL PROVIDE A  
ONE COAT TEMPORARY STRIPING  
AFTER PAVING TO ALLOW FOR  
CURE TIME PRIOR TO SEAL COAT  
AND FINAL STRIPING.

#### STRIPING NOTES

1. PROVIDE 4" WIDE WHITE PARKING STALL STRIPING.
2. PROVIDE LOADING ZONE PARKING STRIPING DIAGONAL @ 3' O.C.
3. PROVIDE "NO PARKING" STRIPING, DIAGONAL @ 3' O.C.
4. PROVIDE ACCESSIBLE PARKING STRIPING PER (1) (2) (3) C4.1 C4.2 C4.2
5. PROVIDE CONCRETE WHEEL STOP PER (5) C4.2
6. PROVIDE LOADING ZONE SIGN PER (2) (4) C4.2
7. PROVIDE ACCESSIBLE PARKING LOT SIGN PER (4) C4.2
8. PAINT 12" HIGH, WHITE LETTERS.
9. PAINT 24" HIGH, WHITE LETTERS.
10. PAINT TYPE 1 DIRECTIONAL ARROW.
11. PAINT TYPE 1 (LT) DIRECTIONAL ARROW.
12. PAINT 4" WIDE, WHITE STRIPE.
13. PAINT FOUR SQUARE PER (6) (4) C4.1
14. PAINT HOP SCOTCH PER (2) (4) C4.1
15. PAINT 4" WIDE RED STRIPE TO LENGTH SHOWN.
16. PAINT 4" WIDE BLUE STRIPE TO LENGTH SHOWN.
17. PROVIDE BASKETBALL COURT STRIPING PER (3) C4.1
18. PROVIDE TETHER BALL STRIPING PER (4) C4.1
19. PROVIDE STUDENT LINE UP 1' DIA. WHITE SOLID
20. PAINT 4" WIDE WHITE CIRCLE TO DIAMETER SHOWN.
21. PAINT 2" WIDE, WHITE SQUARES STRIPING.
22. PROVIDE WORLD MAP PER (5) C4.1

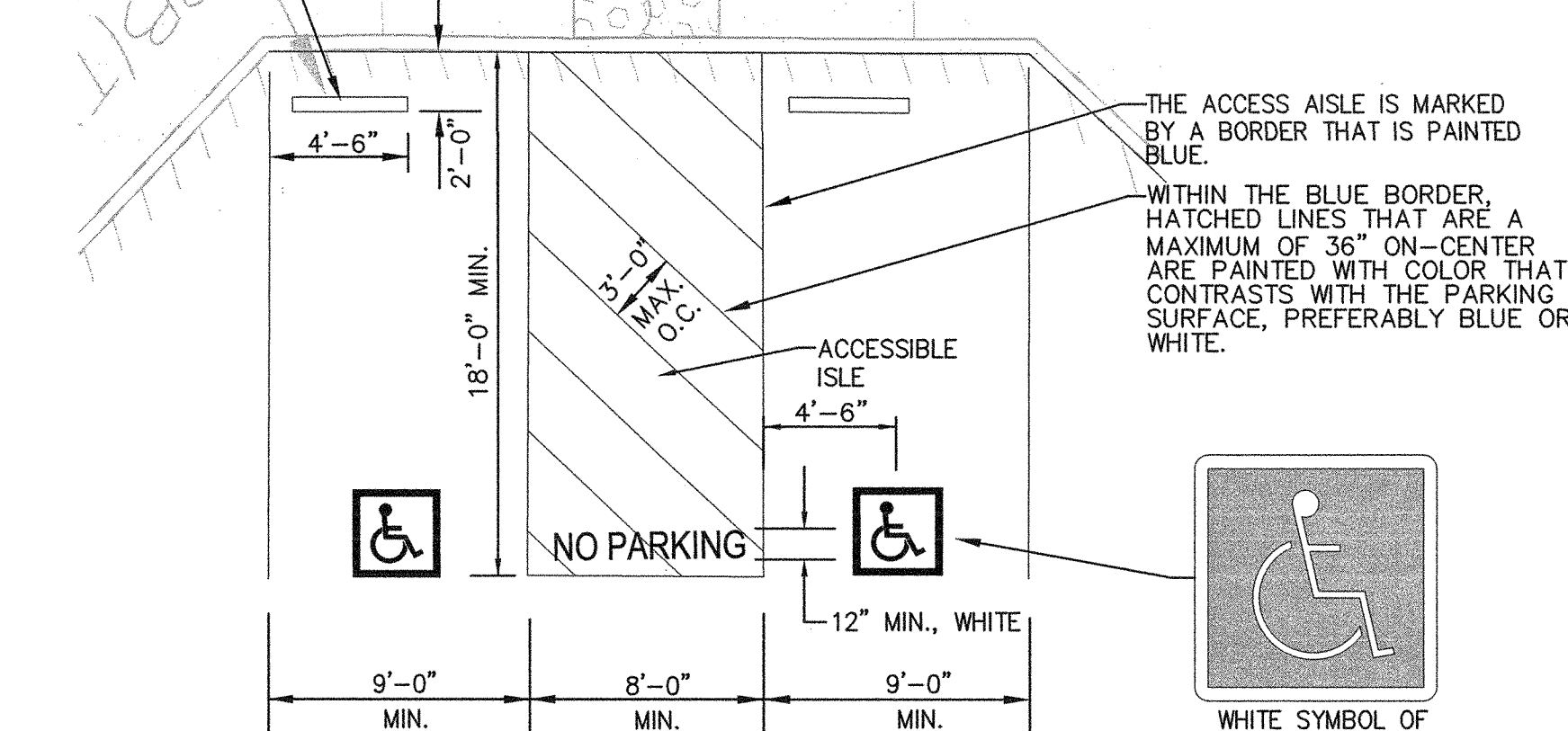
#### GRAPHIC SCALE



THIS DRAWING MAY HAVE BEEN ENLARGED OR REDUCED.

3 REPLACE  
C4.2 EXISTING ACCESSIBLE SIGNAGE.

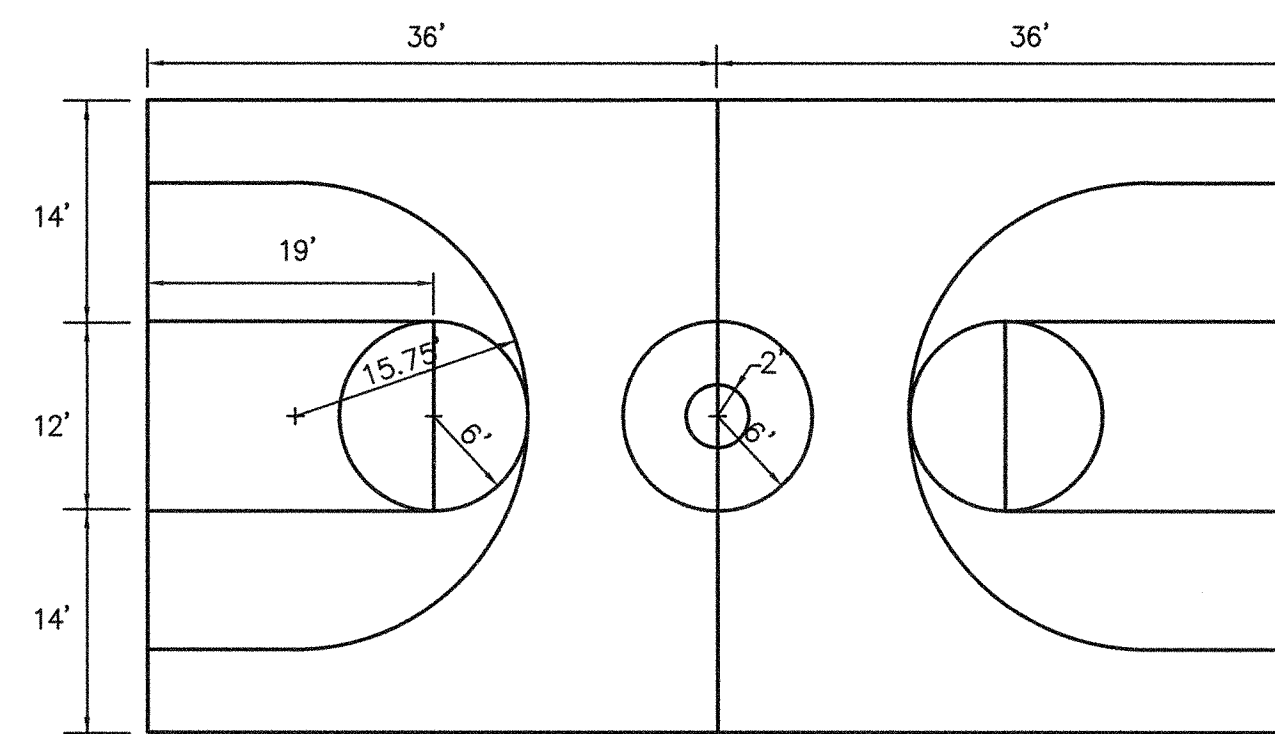
2 CONC. WHEEL  
STOP, TYP.



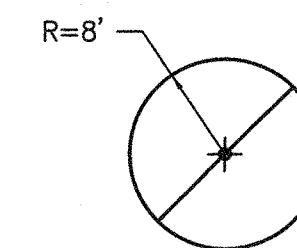
1 ACCESSIBLE PARKING B  
C4.1 NO SCALE

NOTE: USE YELLOW PAINT FOR STRIPING, WHITE PAINT FOR LETTERING.

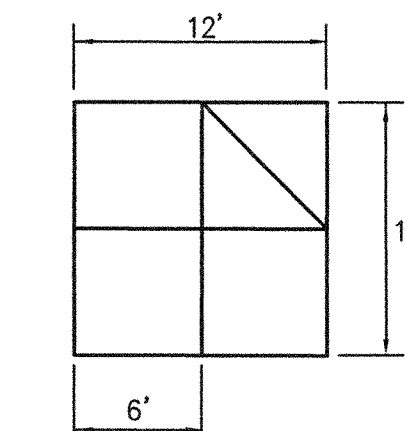
2 HOP SCOTCH  
C4.1 NO SCALE



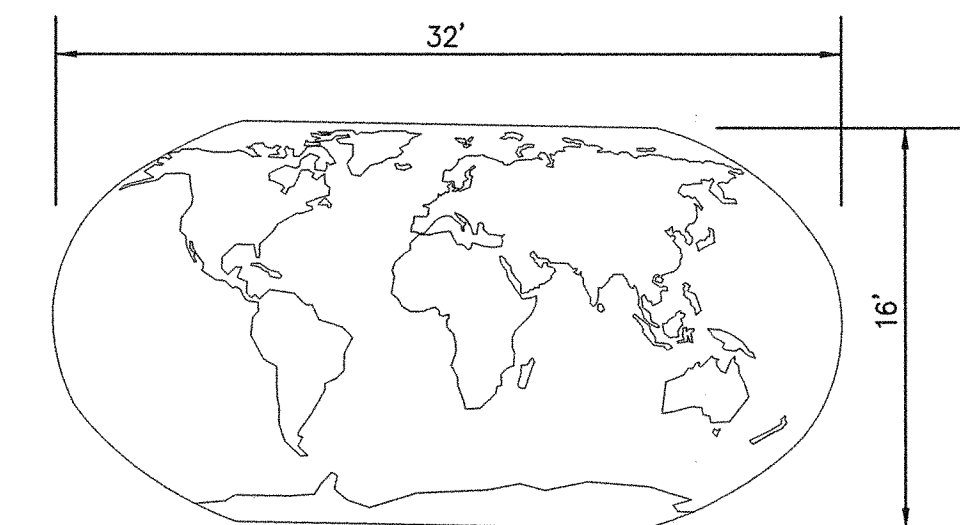
3 BASKETBALL COURT  
C4.1 NO SCALE




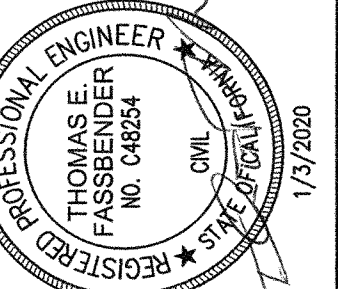

4 TETHERBALL  
C4.1 NO SCALE



6 FOUR SQUARE  
C4.1 NO SCALE



5 WORLD MAP  
C4.1 NO SCALE



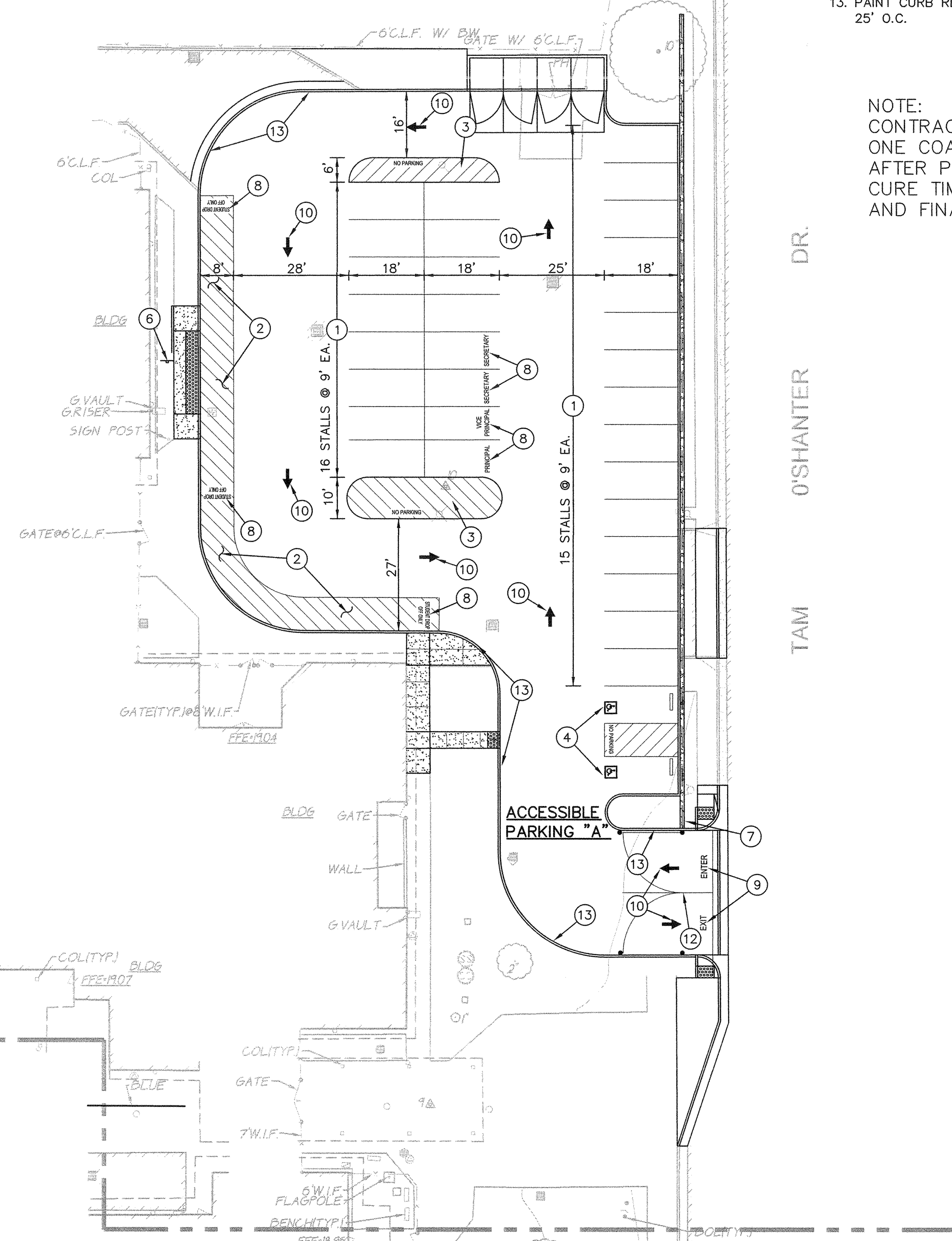
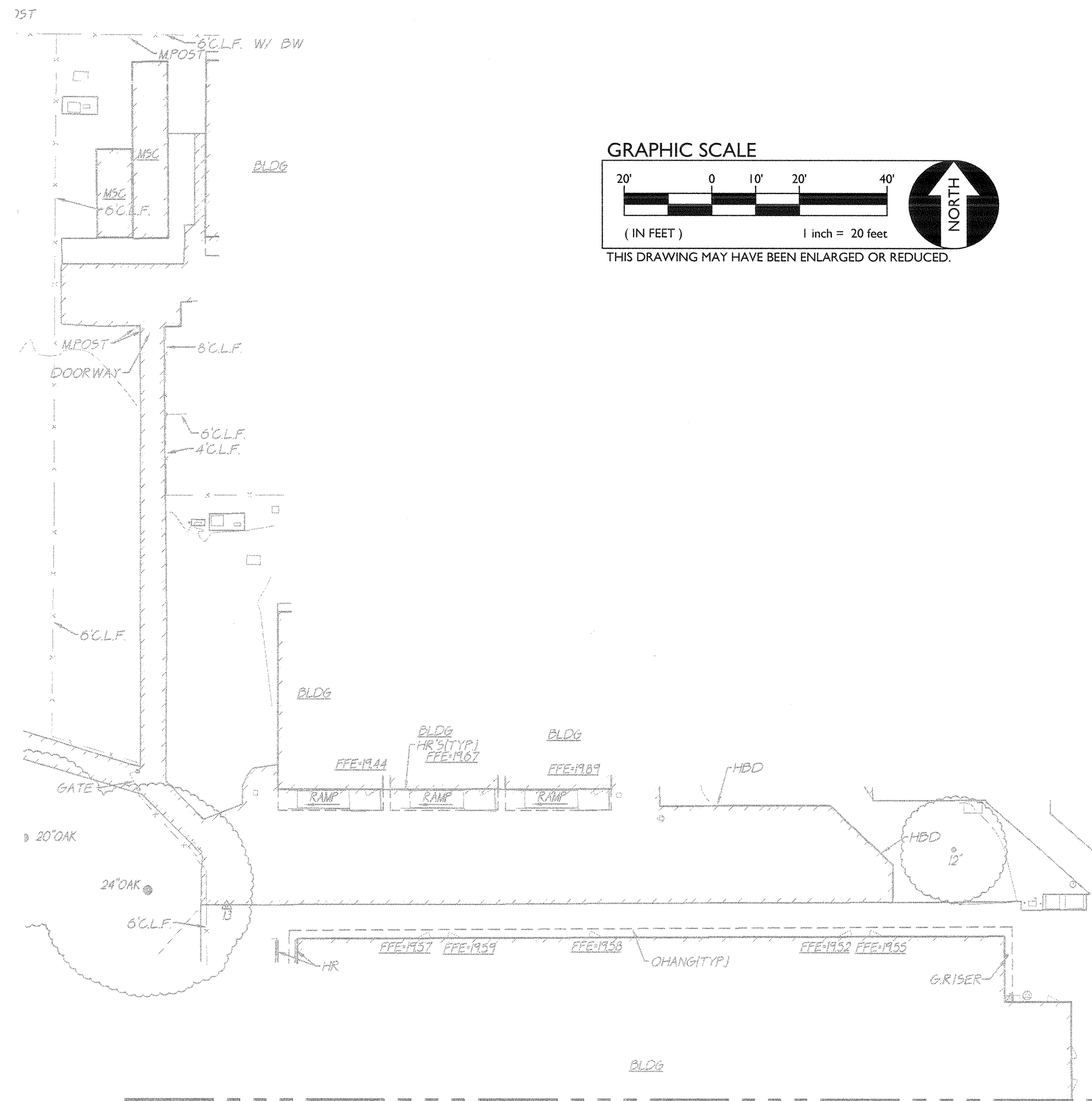
CALIFORNIA

STRIPING AND SIGNAGE PLAN  
PARKLANE ELEMENTARY SCHOOL  
PAVING PHASE II  
LODI USD

TITLE: SHEET NO.

C4.1



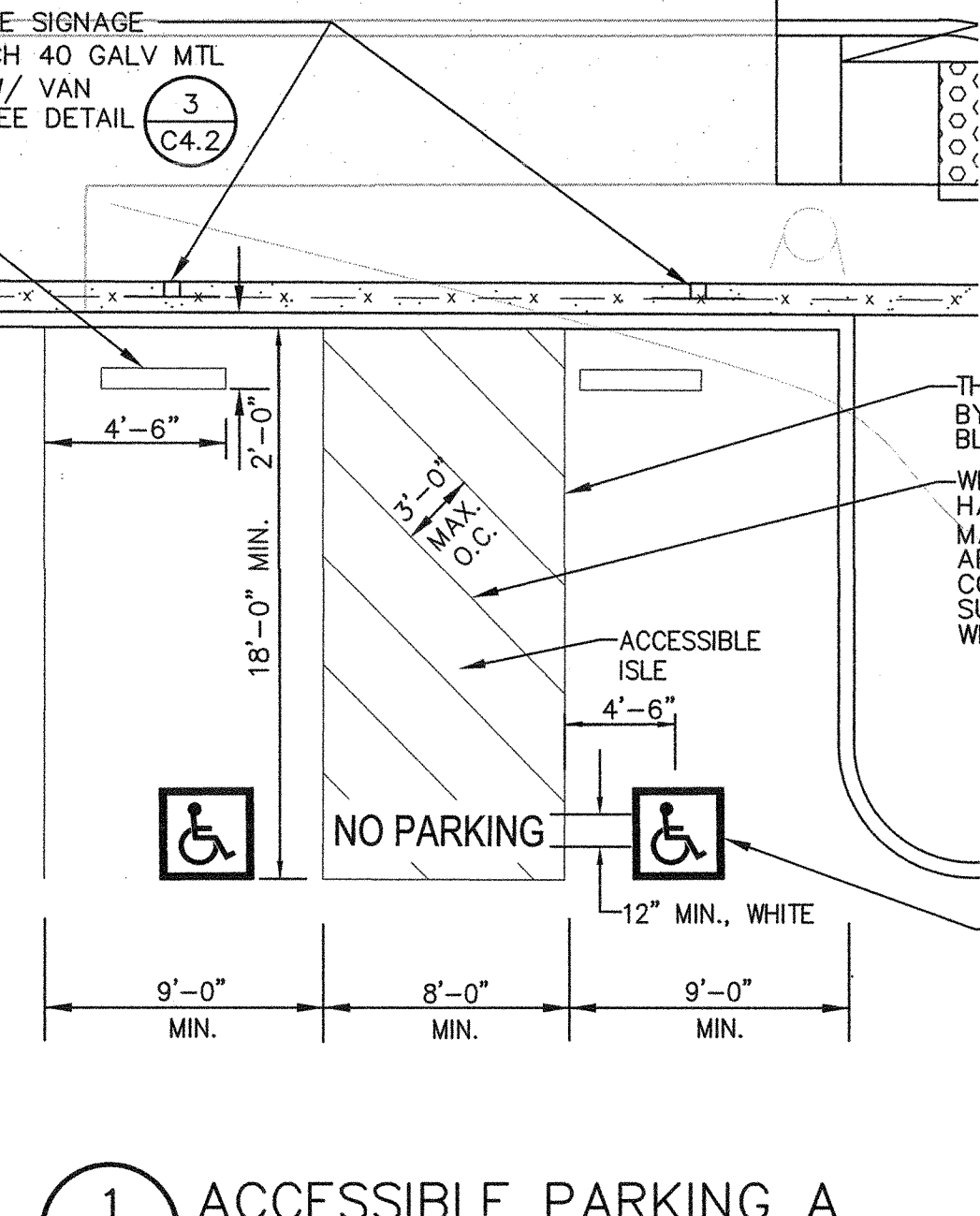
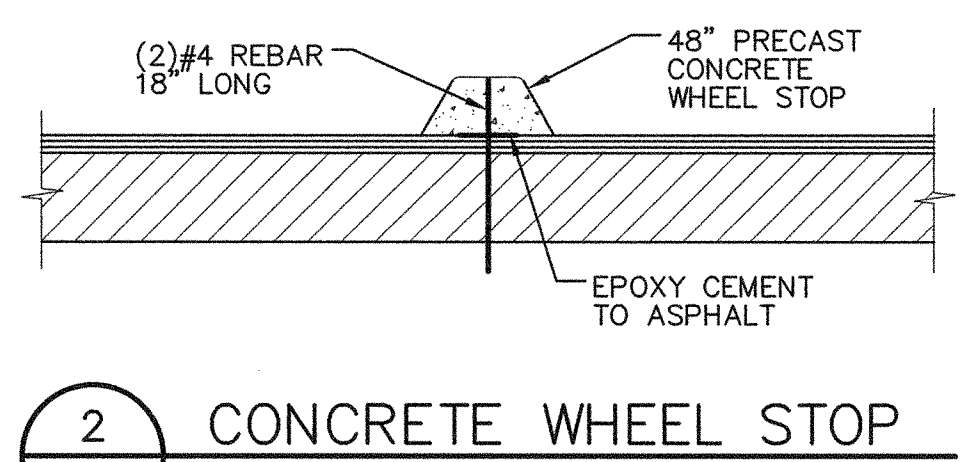
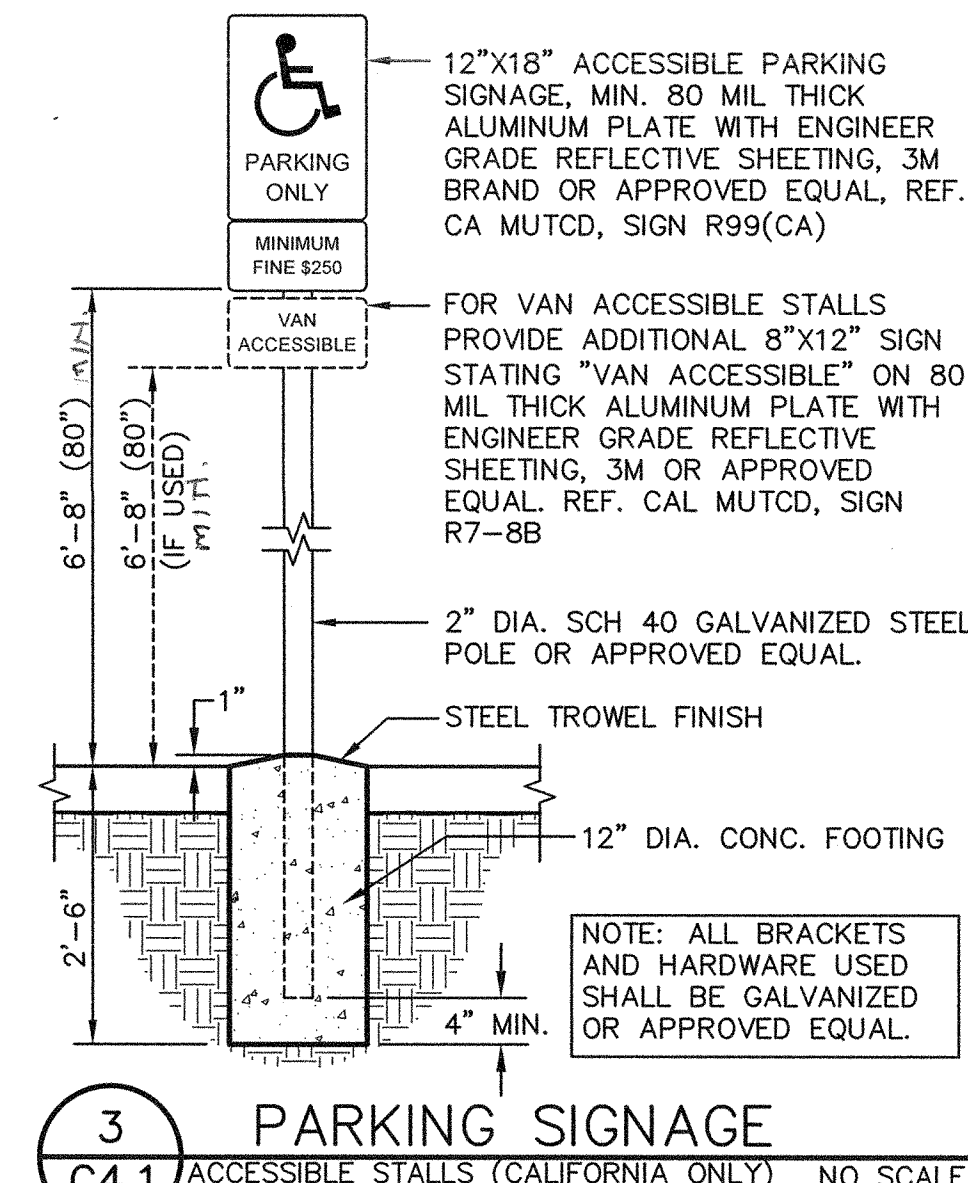
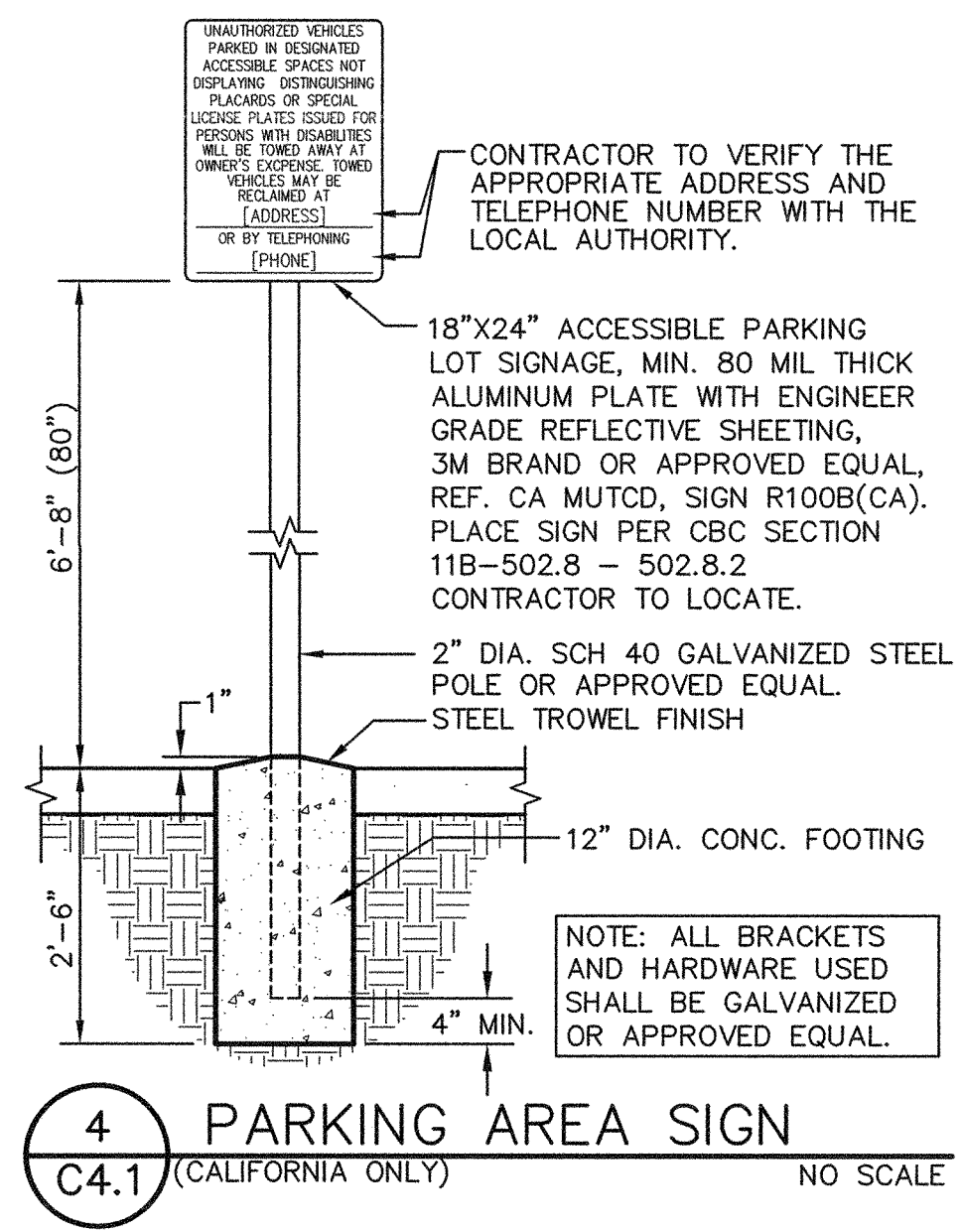
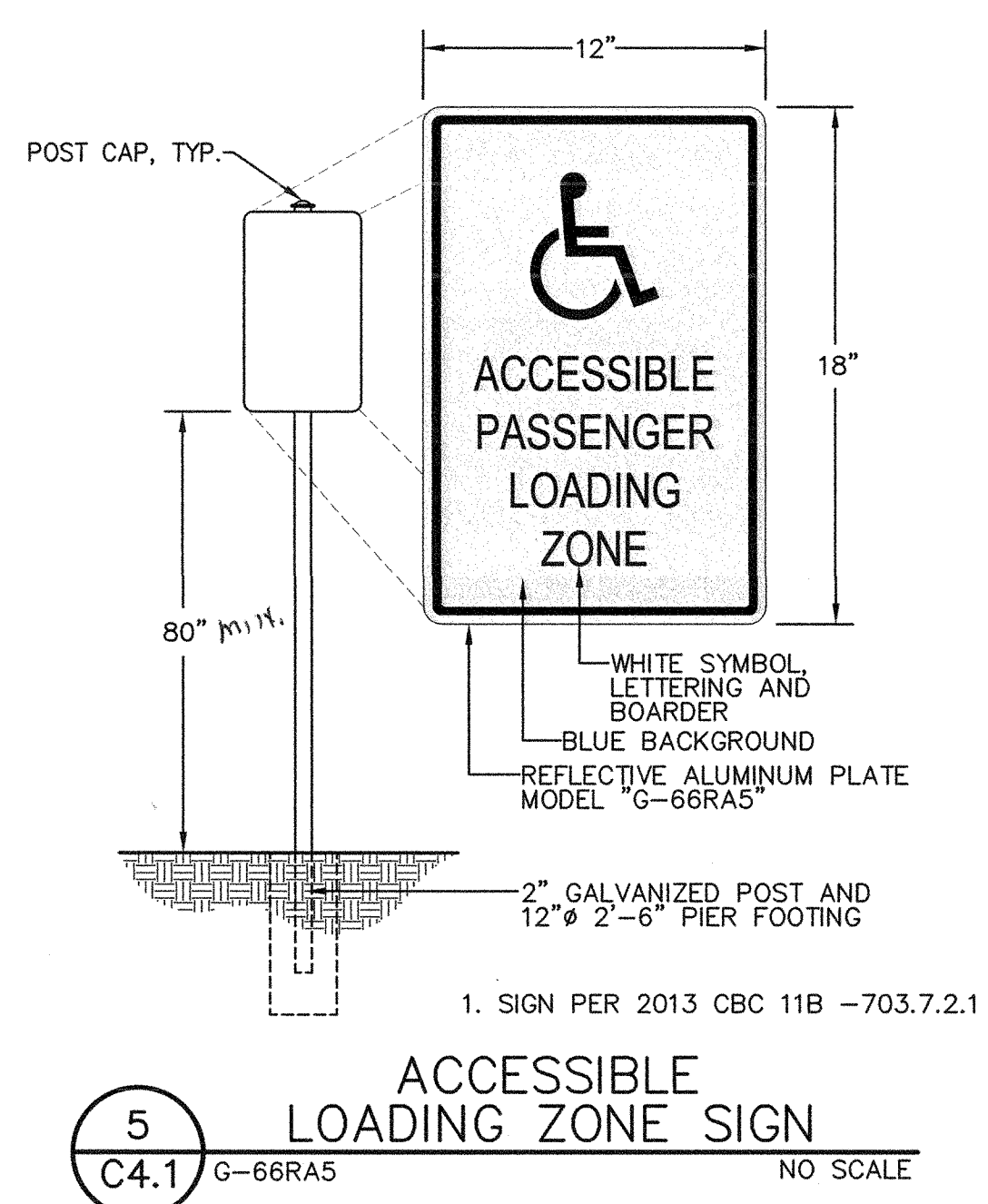


- STRIPING NOTES**
1. PROVIDE 4" WIDE WHITE PARKING STALL STRIPING.
  2. PROVIDE LOADING ZONE PARKING STRIPING DIAGONAL @ 3' O.C.
  3. PROVIDE "NO PARKING" STRIPING, DIAGONAL @ 3' O.C.
  4. PROVIDE ACCESSIBLE PARKING STRIPING PER C4.2
  5. PROVIDE CONCRETE WHEEL STOP PER C4.2
  6. PROVIDE LOADING ZONE SIGN PER C4.2
  7. PROVIDE ACCESSIBLE PARKING LOT SIGN PER C4.2
  8. PAINT 12" HIGH, WHITE LETTERS.
  9. PAINT 24" HIGH, WHITE LETTERS.
  10. PAINT TYPE 1 DIRECTIONAL ARROW.
  11. PAINT TYPE 1 (LT) DIRECTIONAL ARROW.
  12. PAINT 4" WIDE, WHITE STRIPE.
  13. PAINT CURB RED WITH "NO PARKING - FIRE LANE" AT 25' O.C.

NOTE:  
CONTRACTOR SHALL PROVIDE A  
ONE COAT TEMPORARY STRIPING  
AFTER PAVING TO ALLOW FOR  
CURE TIME PRIOR TO SEAL COAT  
AND FINAL STRIPING.

MATCH LINE - SEE SHEET C4.1

MATCH LINE - SEE SHEET C4.1



THE ACCESS AISLE IS MARKED  
BY A BORDER THAT IS PAINTED  
BLUE.  
WITHIN THE BLUE BORDER,  
HATCHED LINES THAT ARE A  
MAXIMUM OF 36" ON-CENTER  
ARE PAINTED WITH COLOR THAT  
CONTRASTS WITH THE PARKING  
SURFACE, PREFERABLY BLUE OR  
WHITE.

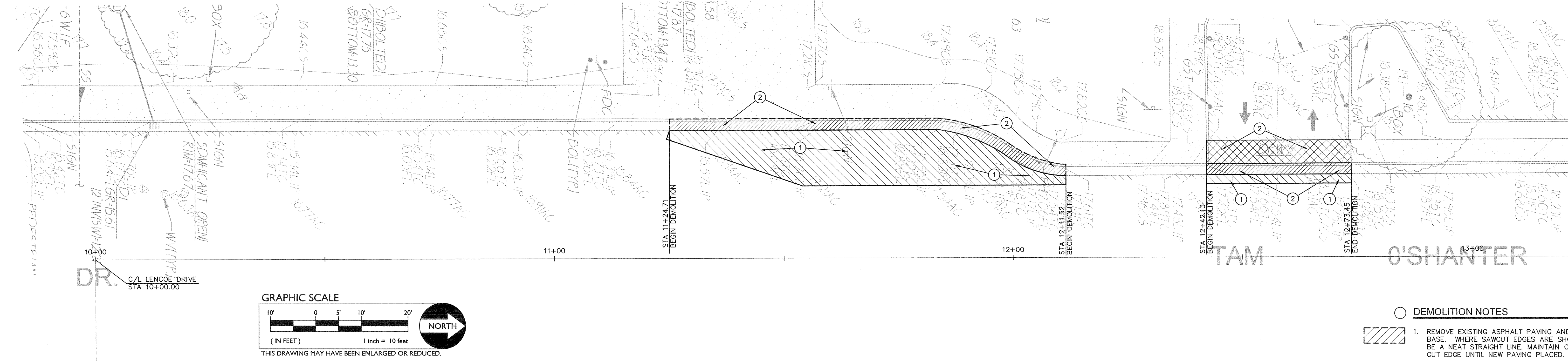
WHITE SYMBOL OF  
ACCESSIBILITY TO  
BE 36" HIGH X 36"  
WIDE ON A BLUE  
BACKGROUND.  
INTERNATIONAL SYMBOL  
OF ACCESSIBILITY STALL  
EMBLEM, TYP.

IDENTIFICATION STAMP  
DIV. OF THE STATE ARCHITECT  
02 118116  
DATE JAN 06 2020

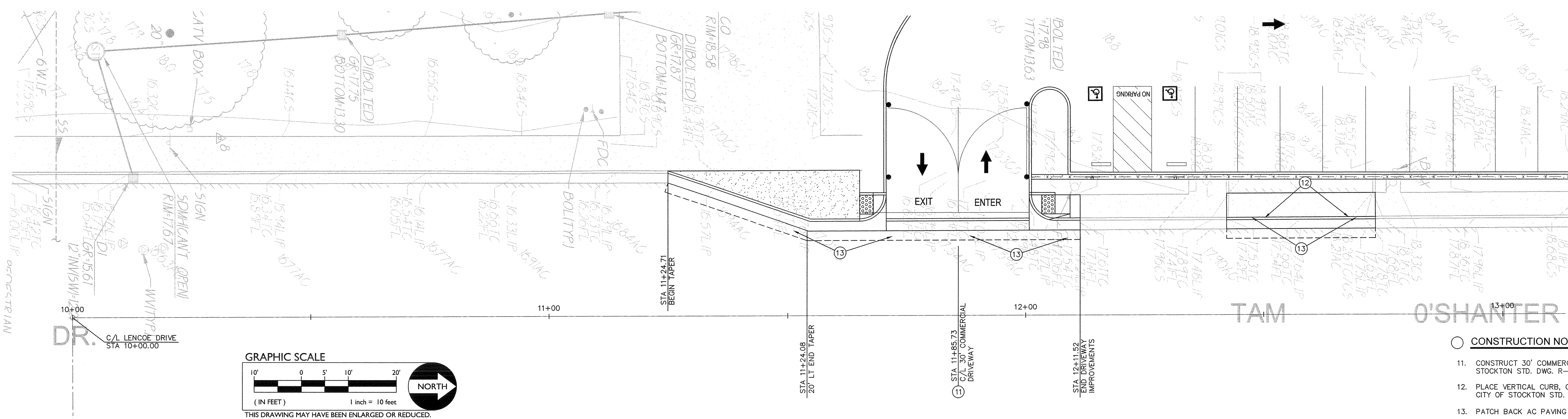
STRIPING AND SIGNAGE PLAN		PROJECT: PARKLANE ELEMENTARY SCHOOL PAVING PHASE II LODI USD		SHEET NO. C4.2	
TITLE: STRIPING AND SIGNAGE PLAN		PROJECT: PARKLANE ELEMENTARY SCHOOL PAVING PHASE II LODI USD		SHEET NO. C4.2	
DESIGNED: TF		DRAWN: ML		CHECKED: TF	
DATE: 01-06-20		DATE: 01-06-20		DATE: 01-06-20	
REVISIONS		REVISIONS		REVISIONS	
NO.		DESCRIPTION		DATE	
1		AS NOTED		AS NOTED	
2		AS NOTED		AS NOTED	
3		AS NOTED		AS NOTED	
4		AS NOTED		AS NOTED	
5		AS NOTED		AS NOTED	
6		AS NOTED		AS NOTED	
7		AS NOTED		AS NOTED	
8		AS NOTED		AS NOTED	
9		AS NOTED		AS NOTED	
10		AS NOTED		AS NOTED	
11		AS NOTED		AS NOTED	
12		AS NOTED		AS NOTED	
13		AS NOTED		AS NOTED	
14		AS NOTED		AS NOTED	
15		AS NOTED		AS NOTED	
16		AS NOTED		AS NOTED	
17		AS NOTED		AS NOTED	
18		AS NOTED		AS NOTED	
19		AS NOTED		AS NOTED	
20		AS NOTED		AS NOTED	
21		AS NOTED		AS NOTED	
22		AS NOTED		AS NOTED	
23		AS NOTED		AS NOTED	
24		AS NOTED		AS NOTED	
25		AS NOTED		AS NOTED	
26		AS NOTED		AS NOTED	
27		AS NOTED		AS NOTED	
28		AS NOTED		AS NOTED	
29		AS NOTED		AS NOTED	
30		AS NOTED		AS NOTED	
31		AS NOTED		AS NOTED	
32		AS NOTED		AS NOTED	
33		AS NOTED		AS NOTED	
34		AS NOTED		AS NOTED	
35		AS NOTED		AS NOTED	
36		AS NOTED		AS NOTED	
37		AS NOTED		AS NOTED	
38		AS NOTED		AS NOTED	
39		AS NOTED		AS NOTED	
40		AS NOTED		AS NOTED	
41		AS NOTED		AS NOTED	
42		AS NOTED		AS NOTED	
43		AS NOTED		AS NOTED	
44		AS NOTED		AS NOTED	
45		AS NOTED		AS NOTED	
46		AS NOTED		AS NOTED	
47		AS NOTED		AS NOTED	
48		AS NOTED		AS NOTED	
49		AS NOTED		AS NOTED	
50		AS NOTED		AS NOTED	
51		AS NOTED		AS NOTED	
52		AS NOTED		AS NOTED	
53		AS NOTED		AS NOTED	
54		AS NOTED		AS NOTED	
55		AS NOTED		AS NOTED	
56		AS NOTED		AS NOTED	
57		AS NOTED		AS NOTED	
58		AS NOTED		AS NOTED	
59		AS NOTED		AS NOTED	
60		AS NOTED		AS NOTED	
61		AS NOTED		AS NOTED	
62		AS NOTED		AS NOTED	
63		AS NOTED		AS NOTED	
64		AS NOTED		AS NOTED	
65		AS NOTED		AS NOTED	
66		AS NOTED		AS NOTED	
67		AS NOTED		AS NOTED	
68		AS NOTED		AS NOTED	
69		AS NOTED		AS NOTED	
70		AS NOTED		AS NOTED	
71		AS NOTED		AS NOTED	
72		AS NOTED		AS NOTED	
73		AS NOTED		AS NOTED	
74		AS NOTED		AS NOTED	
75		AS NOTED		AS NOTED	
76		AS NOTED		AS NOTED	
77		AS NOTED		AS NOTED	
78		AS NOTED		AS NOTED	
79		AS NOTED		AS NOTED	
80		AS NOTED		AS NOTED	
81		AS NOTED		AS NOTED	
82		AS NOTED		AS NOTED	
83		AS NOTED		AS NOTED	
84		AS NOTED		AS NOTED	
85		AS NOTED		AS NOTED	
86		AS NOTED		AS NOTED	
87		AS NOTED		AS NOTED	
88		AS NOTED		AS NOTED	
89		AS NOTED		AS NOTED	
90		AS NOTED		AS NOTED	
91		AS NOTED		AS NOTED	
92		AS NOTED		AS NOTED	
93		AS NOTED		AS NOTED	
94		AS NOTED		AS NOTED	
95		AS NOTED		AS NOTED	
96		AS NOTED		AS NOTED	
97		AS NOTED		AS NOTED	
98		AS NOTED		AS NOTED	
99		AS NOTED		AS NOTED	
100		AS NOTED		AS NOTED	
101		AS NOTED		AS NOTED	
102		AS NOTED		AS NOTED	
103		AS NOTED		AS NOTED	
104		AS NOTED		AS NOTED	
105		AS NOTED		AS NOTED	
106		AS NOTED		AS NOTED	
107		AS NOTED		AS NOTED	
108		AS NOTED		AS NOTED	
109		AS NOTED		AS NOTED	
110		AS NOTED		AS NOTED	
111		AS NOTED		AS NOTED	
112		AS NOTED		AS NOTED	
113		AS NOTED		AS NOTED	
114		AS NOTED		AS NOTED	
115		AS NOTED		AS NOTED	
116		AS NOTED		AS NOTED	
117		AS NOTED		AS NOTED	
118		AS NOTED		AS NOTED	
119		AS NOTED		AS NOTED	
120		AS NOTED		AS NOTED	
121		AS NOTED		AS NOTED	
122		AS NOTED		AS NOTED	
123		AS NOTED		AS NOTED	
124		AS NOTED		AS NOTED	
125		AS NOTED		AS NOTED	
126		AS NOTED		AS NOTED	
127		AS NOTED		AS NOTED	
128		AS NOTED		AS NOTED	
129		AS NOTED		AS NOTED	
130		AS NOTED		AS NOTED	
131		AS NOTED		AS NOTED	
132		AS NOTED		AS NOTED	
133		AS NOTED		AS NOTED	
134		AS NOTED		AS NOTED	
135		AS NOTED		AS NOTED	
136		AS NOTED		AS NOTED	
137		AS NOTED		AS NOTED	
138		AS NOTED		AS NOTED	
139		AS NOTED		AS NOTED	
140		AS NOTED		AS NOTED	
141		AS NOTED		AS NOTED	
142		AS NOTED		AS NOTED	
143		AS NOTED		AS NOTED	
144		AS NOTED		AS NOTED	
145		AS NOTED		AS NOTED	
146		AS NOTED		AS NOTED	
147		AS NOTED		AS NOTED	
148		AS NOTED		AS NOTED	
149		AS NOTED		AS NOTED	
150		AS NOTED		AS NOTED	
151		AS NOTED		AS NOTED	
152		AS NOTED		AS NOTED	
153		AS NOTED		AS NOTED	
154		AS NOTED		AS NOTED	
155		AS NOTED		AS NOTED	
156		AS NOTED		AS NOTED	
157		AS NOTED		AS NOTED	
158		AS NOTED		AS NOTED	
159		AS NOTED		AS NOTED	
160		AS NOTED		AS NOTED	
161		AS NOTED		AS NOTED	
162		AS NOTED		AS NOTED	
163		AS NOTED		AS NOTED	
164		AS NOTED		AS NOTED	
165		AS NOTED		AS NOTED	
166		AS NOTED		AS NOTED	
167		AS NOTED		AS NOTED	
168		AS NOTED		AS NOTED	
169		AS NOTED		AS NOTED	
170		AS NOTED		AS NOTED	
171		AS NOTED		AS NOTED	
172		AS NOTED		AS NOTED	
173		AS NOTED		AS NOTED	
174		AS NOTED		AS NOTED	
175		AS NOTED		AS NOTED	
176		AS NOTED		AS NOTED	
177		AS NOTED		AS NOTED	
178		AS NOTED		AS NOTED	
179		AS NOTED		AS NOTED	
180		AS NOTED		AS NOTED	
181		AS NOTED		AS NOTED	
182		AS NOTED		AS NOTED	
183		AS NOTED		AS NOTED	
184		AS NOTED		AS NOTED	
185		AS NOTED		AS NOTED	
186		AS NOTED		AS NOTED	
187		AS NOTED		AS NOTED	
188		AS NOTED		AS NOTED	
189		AS NOTED		AS NOTED	
190		AS NOTED		AS NOTED	
191		AS NOTED		AS NOTED	
192		AS NOTED		AS NOTED	
193		AS NOTED		AS NOTED	
194		AS NOTED		AS NOTED	
195		AS NOTED		AS NOTED	
196		AS NOTED		AS NOTED	
197		AS NOTED		AS NOTED	
198		AS NOTED		AS NOTED	
199		AS NOTED		AS NOTED	
200		AS NOTED		AS NOTED	
201		AS NOTED		AS NOTED	
202		AS NOTED		AS NOTED	
203		AS NOTED		AS NOTED	
204		AS NOTED		AS NOTED	
205		AS NOTED		AS NOTED	
206		AS NOTED		AS NOTED	
207		AS NOTED		AS NOTED	
208		AS NOTED		AS NOTED	
209		AS NOTED		AS NOTED	
210		AS NOTED		AS NOTED	
211		AS NOTED		AS NOTED	
212		AS NOTED		AS NOTED	
213		AS NOTED		AS NOTED	
214		AS NOTED		AS NOTED	
215		AS NOTED		AS NOTED	
216		AS NOTED		AS NOTED	
217		AS NOTED		AS NOTED	
218		AS NOTED		AS NOTED	
219		AS NOTED		AS NOTED	
220		AS NOTED		AS NOTED	
221		AS NOTED		AS NOTED	
222		AS NOTED		AS NOTED	
223		AS NOTED		AS NOTED	
224		AS NOTED		AS NOTED	
225		AS NOTED		AS NOTED	
226		AS NOTED		AS NOTED	
227		AS NOTED		AS NOTED	
228		AS NOTED		AS NOTED	
229		AS NOTED		AS NOTED	
230		AS NOTED		AS NOTED	
231		AS NOTED		AS NOTED	
232		AS NOTED		AS NOTED	
233		AS NOTED		AS NOTED	
234		AS NOTED		AS NOTED	
235		AS NOTED		AS NOTED	
236		AS NOTED		AS NOTED	
237		AS NOTED		AS NOTED	
238		AS NOTED		AS NOTED	
239		AS NOTED		AS NOTED	
240		AS NOTED		AS NOTED	
241		AS NOTED		AS NOTED	
242		AS NOTED		AS NOTED	
243		AS NOTED		AS NOTED	
244		AS NOTED		AS NOTED	
245		AS NOTED		AS NOTED	
246		AS NOTED		AS NOTED	
247		AS NOTED		AS NOTED	
248		AS NOTED		AS NOTED	
249		AS NOTED		AS NOTED	
250		AS NOTED		AS NOTED	
251		AS NOTED		AS NOTED	
252		AS NOTED		AS NOTED	
253		AS NOTED		AS NOTED	
254		AS NOTED		AS NOTED	
255		AS NOTED		AS NOTED	
256		AS NOTED		AS NOTED	
257		AS NOTED		AS NOTED	
258		AS NOTED		AS NOTED	
259		AS NOTED		AS NOTED	
260		AS NOTED		AS NOTED	
261		AS NOTED		AS NOTED	
262		AS NOTED		AS NOTED	
263		AS NOTED		AS NOTED	
264		AS NOTED		AS NOTED	
265		AS NOTED		AS NOTED	
266		AS NOTED		AS NOTED	
267		AS NOTED		AS NOTED	
268		AS NOTED		AS NOTED	
269		AS NOTED		AS NOTED	
270		AS NOTED		AS NOTED	
271		AS NOTED		AS NOTED	
272		AS NOTED		AS NOTED	
273		AS NOTED		AS NOTED	
274		AS NOTED		AS NOTED	
275		AS NOTED		AS NOTED	
276		AS NOTED		AS NOTED	
277		AS NOTED		AS NOTED	
278		AS NOTED		AS NOTED	
279		AS NOTED		AS NOTED	
280		AS NOTED		AS NOTED	
281		AS NOTED		AS NOTED	
282		AS NOTED		AS NOTED	
283		AS NOTED		AS NOTED	
284		AS NOTED		AS NOTED	
285		AS NOTED		AS NOTED	
286		AS NOTED		AS NOTED	
287		AS NOTED		AS NOTED	
288		AS NOTED		AS NOTED	
289		AS NOTED		AS NOTED	
290		AS NOTED		AS NOTED	
291		AS NOTED		AS NOTED	
292		AS NOTED		AS NOTED	
293		AS NOTED		AS NOTED	
294		AS NOTED		AS NOTED	
295		AS NOTED		AS NOTED	
2					



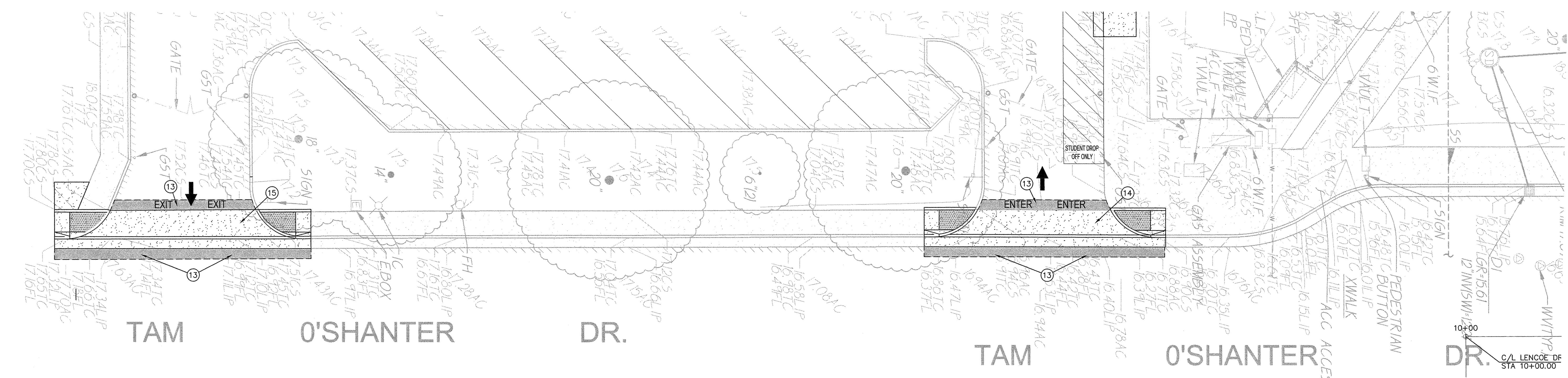
FILENAME: I:\9-093\DWG\19-093-05.DWG PLOTTED Friday, January 03, 2020



DEMOLITION PLAN




IMPROVEMENT PLAN



- DEMOLITION NOTES**
1. REMOVE EXISTING ASPHALT PAVING AND AGGREGATE BASE, WHERE SAWCUT EDGES ARE SHOWN, THEY SHALL BE A NEAT STRAIGHT LINE. MAINTAIN CLEAN STRAIGHT CUT EDGE UNTIL NEW PAVING PLACED.
  2. REMOVE EXISTING CONCRETE CURB AND GUTTER TO EXTENT SHOWN.
  3. REMOVE EXISTING CONCRETE PAVING AND AGGREGATE BASE, WHERE SAWCUTS ARE NECESSARY, THEY SHALL BE A NEAT STRAIGHT LINE. CUT SHALL BE MADE AT NEAREST EXISTING JOINT TO LOCATION SHOWN.

- CONSTRUCTION NOTES**
1. CONSTRUCT 30' COMMERCIAL DRIVEWAY PER CITY OF STOCKTON STD. DWG. R-59.
  2. PLACE VERTICAL CURB, GUTTER AND SIDEWALK PER CITY OF STOCKTON STD. DWG. R-52.
  3. PATCH BACK AC PAVING WITH MIN. 8" AC.
  4. REMOVE AND REPLACE EXISTING DRIVEWAY W/24' COMMERCIAL DRIVEWAY PER CITY OF STOCKTON STD. DWG. R-59.
  5. REMOVE AND REPLACE EXISTING DRIVEWAY W/30' COMMERCIAL DRIVEWAY PER CITY OF STOCKTON STD. DWG. R-59.
  6. CONSTRUCT 4' CHAIN LINK FENCE.



<div><div>C5.1</div><div>SHEET NO.</div></div>		TITLE: FRONTAGE IMPROVEMENTS		<div><div><div><div><div><div></div><div></div><div></div><div></div><div></div></div><div></div></div><div><div><div></div><div></div><div></div><div></div><div></div></div><div></div></div><div><div><div></div><div></div><div></div><div></div><div></div></div><div></div></div><div><div><div></div><div></div><div></div><div></div><div></div></div><div></div></div><div><div><div></div><div></div><div></div><div></div><div></div></div><div></div></div><div><div><div></div><div></div><div></div><div></div><div></div></div><div></div></div><div><div><div></div><div></div><div></div><div></div><div></div></div><div></div></div><div><div><div></div><div></div><div></div><div></div><div></div></div><div></div></div><div><div><div></div><div></div><div></div><div></div><div></div></div><div></div></div><div><div><div></div><div></div><div></div><div></div><div></div></div><div></div></div><div><div><div></div><div></div><div></div><div></div><div></div></div><div></div></div><div><div><div></div><div></div><div></div><div></div><div></div></div><div></div></div><div><div><div></div><div></div><div></div><div></div><div></div></div><div></div></div><div><div><div></div><div></div><div></div><div></div><div></div></div><div></div></div><div><div><div></div><div></div><div></div><div></div><div></div></div><div></div></div><div><div><div></div><div></div><div></div><div></div><div></div></div><div></div></div><div><div><div></div><div></div><div></div><div></div><div></div></div><div></div></div><div><div><div></div><div></div><div></div><div></div><div></div></div><div></div></div><div><div><div></div><div></div><div></div><div></div><div></div></div><div></div></div><div><div><div></div><div></div><div></div><div></div><div></div></div><div></div></div><div><div><div></div><div></div><div></div><div></div><div></div></div><div></div></div><div><div><div></div><div></div><div></div><div></div><div></div></div><div></div></div><div><div><div></div><div></div><div></div><div></div><div></div></div><div></div></div><div><div><div></div><div></div><div></div><div></div><div></div></div><div></div></div><div><div><div></div><div></div><div></div><div></div><div></div></div><div></div></div><div><div><div></div><div></div><div></div><div></div><div></div></div><div></div></div><div><div><div></div><div></div><div></div><div></div><div></div></div><div></div></div><div><div><div></div><div></div><div></div><div></div><div></div></div><div></div></div><div><div><div></div><div></div><div></div><div></div><div></div></div><div></div></div><div><div><div></div><div></div><div></div><div></div><div></div></div><div></div></div><div><div><div></div><div></div><div></div><div></div><div></div></div><div></div></div><div><div><div></div><div></div><div></div><div></div><div></div></div><div></div></div><div><div><div></div><div></div><div></div><div></div><div></div></div><div></div></div><div><div><div></div><div></div><div></div><div></div><div></div></div><div></div></div><div><div><div></div><div></div><div></div><div></div><div></div></div><div></div></div><div><div><div></div><div></div><div></div><div></div><div></div></div><div></div></div><div><div><div></div><div></div><div></div><div></div><div></div></div><div></div></div><div><div><div></div><div></div><div></div><div></div><div></div></div><div></div></div><div><div><div></div><div></div><div></div><div></div><div></div></div><div></div></div><div><div><div></div><div></div><div></div><div></div><div></div></div><div></div></div><div><div><div></div><div></div><div></div><div></div><div></div></div><div></div></div><div><div><div></div><div></div><div></div><div></div><div></div></div><div></div></div><div><div><div></div><div></div><div></div><div></div><div></div></div><div></div></div><div><div><div></div><div></div><div></div><div></div><div></div></div><div></div></div><div><div><div></div><div></div><div></div><div></div><div></div></div><div></div></div><div><div><div></div><div></div><div></div><div></div><div></div></div><div></div></div><div><div><div></div><div></div><div></div><div></div><div></div></div><div></div></div><div><div><div></div><div></div><div></div><div></div><div></div></div><div></div></div><div><div><div></div><div></div><div></div><div></div><div></div></div><div></div></div><div><div><div></div><div></div><div></div><div></div><div></div></div><div></div></div><div><div><div></div><div></div><div></div><div></div><div></div></div><div></div></div><div><div><div></div><div></div><div></div><div></div><div></div></div><div></div></div><div><div><div></div><div></div><div></div><div></div><div></div></div><div></div></div><div><div><div></div><div></div><div></div><div></div><div></div></div><div></div></div><div><div><div></div><div></div><div></div><div></div><div></div></div><div></div></div><div><div><div></div><div></div><div></div><div></div><div></div></div><div></div></div><div><div><div></div><div></div><div></div><div></div><div></div></div><div></div></div><div><div><div></div><div></div><div></div><div></div><div></div></div><div></div></div><div><div><div></div><div></div><div></div><div></div><div></div></div><div></div></div><div><div><div></div><div></div><div></div><div></div><div></div></div><div></div></div><div><div><div></div><div></div><div></div><div></div><div></div></div><div></div></div><div><div><div></div><div></div><div></div><div></div><div></div></div><div></div></div><div><div><div></div><div></div><div></div><div></div><div></div></div><div></div></div><div><div><div></div><div></div><div></div><div></div><div></div></div><div></div></div><div><div><div></div><div></div><div></div><div></div><div></div></div><div></div></div><div><div><div></div><div></div><div></div><div></div><div></div></div><div></div></div><div><div><div></div><div></div><div></div><div></div><div></div></div><div></div></div><div><div><div></div><div></div><div></div><div></div><div></div></div><div></div></div><div><div><div></div><div></div><div></div><div></div><div></div></div><div></div></div><div><div><div></div><div></div><div></div><div></div><div></div></div><div></div></div><div><div><div></div><div></div><div></div><div></div><div></div></div><div></div></div><div><div><div></div><div></div><div></div><div></div><div></div></div><div></div></div><div><div><div></div><div></div><div></div><div></div><div></div></div><div></div></div><div><div><div></div><div></div><div></div><div></div><div></div></div><div></div></div><div><div><div></div><div></div><div></div><div></div><div></div></div><div></div></div><div><div><div></div><div></div><div></div><div></div><div></div></div><div></div></div><div><div><div></div><div></div><div></div><div></div><div></div></div><div></div></div><div><div><div></div><div></div><div></div><div></div><div></div></div><div></div></div><div><div><div></div><div></div><div></div><div></div><div></div></div><div></div></div><div><div><div></div><div></div><div></div><div></div><div></div></div><div></div></div><div><div><div></div><div></div><div></div><div></div><div></div></div><div></div></div><div><div><div></div><div></div><div></div><div></div><div></div></div><div></div></div><div><div><div></div><div></div><div></div><div></div><div></div></div><div></div></div><div><div><div></div><div></div><div></div><div></div><div></div></div><div></div></div><div><div><div></div><div></div><div></div><div></div><div></div></div><div></div></div><div><div><div></div><div></div><div></div><div></div><div></div></div><div></div></div><div><div><div></div><div></div><div></div><div></div><div></div></div><div></div></div><div><div><div></div><div></div><div></div><div></div><div></div></div><div></div></div><div><div><div></div><div></div><div></div><div></div><div></div></div><div></div></div><div><div><div></div><div></div><div></div><div></div><div></div></div><div></div></div><div><div><div></div><div></div><div></div><div></div><div></div></div><div></div></div><div><div><div></div><div></div><div></div><div></div><div></div></div><div></div></div><div><div><div></div><div></div><div></div><div></div><div></div></div><div></div></div><div><div><div></div><div></div><div></div><div></div><div></div></div><div></div></div><div><div><div></div><div></div><div></div><div></div><div></div></div><div></div></div><div><div><div></div><div></div><div></div><div></div><div></div></div><div></div></div><div><div><div></div><div></div><div></div><div></div><div></div></div><div></div></div><div><div><div></div><div></div><div></div><div></div><div></div></div><div></div></div><div><div><div></div><div></div><div></div><div></div><div></div></div><div></div></div><div><div><div></div><div></div><div></div><div></div><div></div></div><div></div></div><div><div><div></div><div></div><div></div><div></div><div></div></div><div></div></div><div><div><div></div><div></div><div></div><div></div><div></div></div><div></div></div><div><div><div></div><div></div><div></div><div></div><div></div></div><div></div></div><div><div><div></div><div></div><div></div><div></div><div></div></div><div></div></div><div><div><div></div><div></div><div></div><div></div><div></div></div><div></div></div><div><div><div></div><div></div><div></div><div></div><div></div></div><div></div></div><div><div><div></div><div></div><div></div><div></div><div></div></div><div></div></div><div><div><div></div><div></div><div></div><div></div><div></div></div><div></div></div><div><div><div></div><div></div><div></div><div></div><div></div></div><div></div></div><div><div><div></div><div></div><div></div><div></div><div></div></div><div></div></div><div><div><div></div><div></div><div></div><div></div><div></div></div><div></div></div><div><div><div></div><div></div><div></div><div></div><div></div></div><div></div></div><div><div><div></div><div></div><div></div><div></div><div></div></div><div></div></div><div><div><div></div><div></div><div></div><div></div><div></div></div><div></div></div><div><div><div></div><div></div><div></div><div></div><div></div></div><div></div></div><div><div><div></div><div></div><div></div><div></div><div></div></div><div></div></div><div><div><div></div><div></div><div></div><div></div><div></div></div><div></div></div><div><div><div></div><div></div><div></div><div></div><div></div></div><div></div></div><div><div><div></div><div></div><div></div><div></div><div></div></div><div></div></div><div><div><div></div><div></div><div></div><div></div><div></div></div><div></div></div><div><div><div></div><div></div><div></div><div></div><div></div></div><div></div></div><div><div><div></div><div></div><div></div><div></div><div></div></div><div></div></div><div><div><div></div><div></div><div></div><div></div><div></div></div><div></div></div><div><div><div></div><div></div><div></div><div></div><div></div></div><div></div></div><div><div><div></div><div></div><div></div><div></div><div></div></div><div></div></div><div><div><div></div><div></div><div></div><div></div><div></div></div><div></div></div><div><div><div></div><div></div><div></div><div></div><div></div></div><div></div></div><div><div><div></div><div></div><div></div><div></div><div></div></div><div></div></div><div><div><div></div><div></div><div></div><div></div><div></div></div><div></div></div><div><div><div></div><div></div><div></div><div></div><div></div></div><div></div></div><div><div><div></div><div></div><div></div><div></div><div></div></div><div></div></div><div><div><div></div><div></div><div></div><div></div><div></div></div><div></div></div><div><div><div></div><div></div><div></div><div></div><div></div></div><div></div></div><div><div><div></div><div></div><div></div><div></div><div></div></div><div></div></div><div><div><div></div><div></div><div></div><div></div><div></div></div><div></div></div><div><div><div></div><div></div><div></div><div></div><div></div></div><div></div></div><div><div><div></div><div></div><div></div><div></div><div></div></div><div></div></div><div><div><div></div><div></div><div></div><div></div>&lt;</div></div></div></div></div>	
--	--	------------------------------	--	---	--