

# CAMPUS MAPS & DIRECTIONS

## Franklin Road Campus

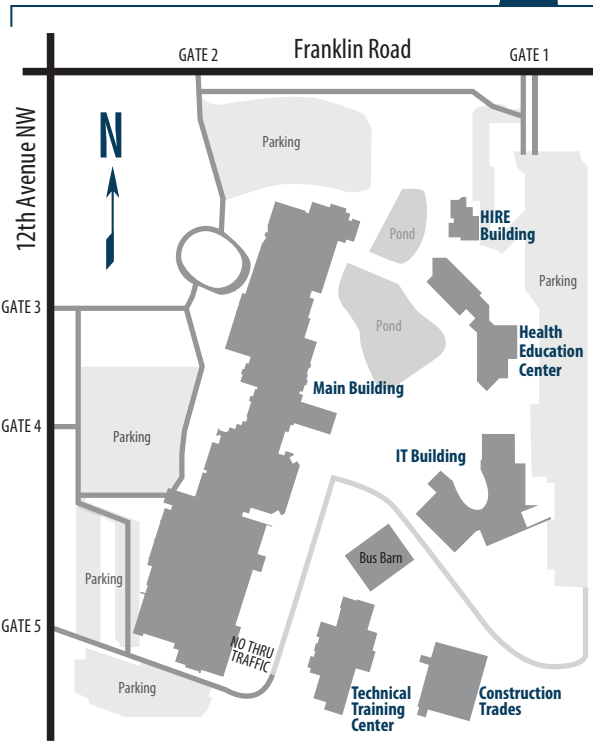
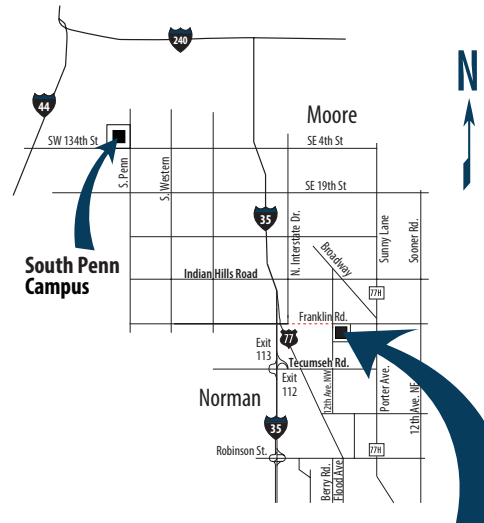
4701 12th Ave. NW, Norman, OK 73069

**mntc.edu**  
**405.801.5000**

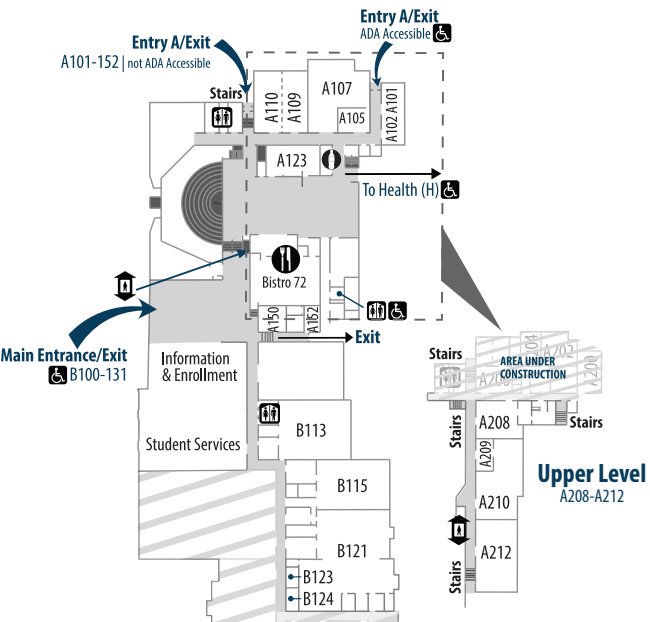
## FRANKLIN ROAD CAMPUS

**SOUTHBOUND on I-35** | Take Exit 113 to the left (near Johnson Controls), turn left (east) at Franklin Road. Travel east on Franklin Road 1.5 miles to the campus.

**NORTHBOUND on I-35** | Take Exit 112 at Tecumseh Road. Turn left (east) onto Tecumseh Road, and travel east 1.5 miles to 12th Ave. NW. Turn left (north) and travel one mile to the campus.

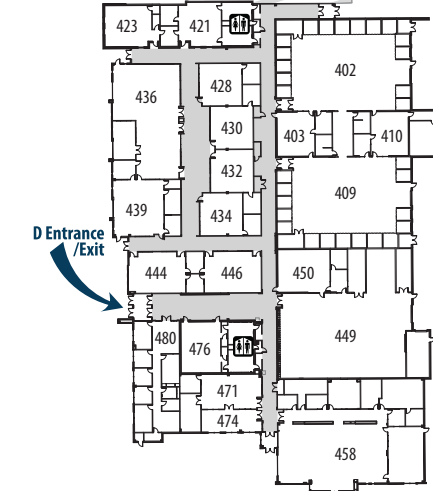


## MAIN BUILDING

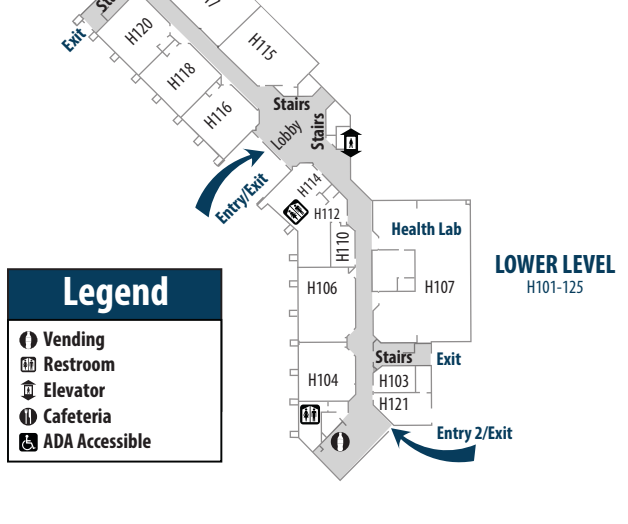
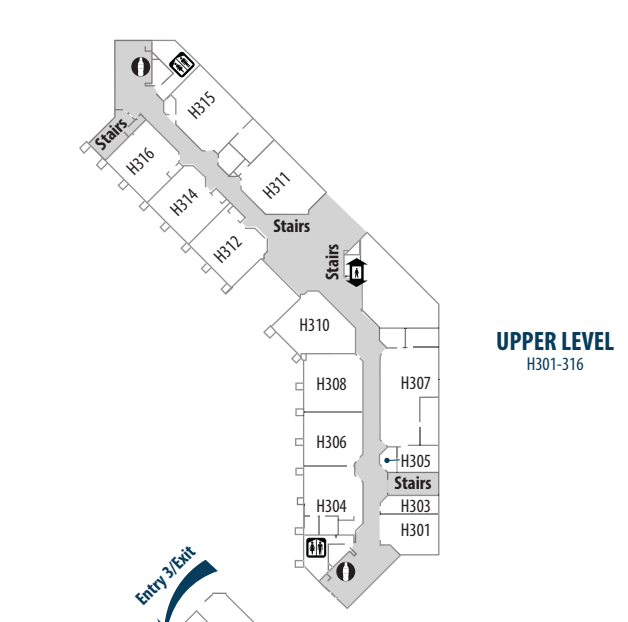


### AREA UNDER CONSTRUCTION

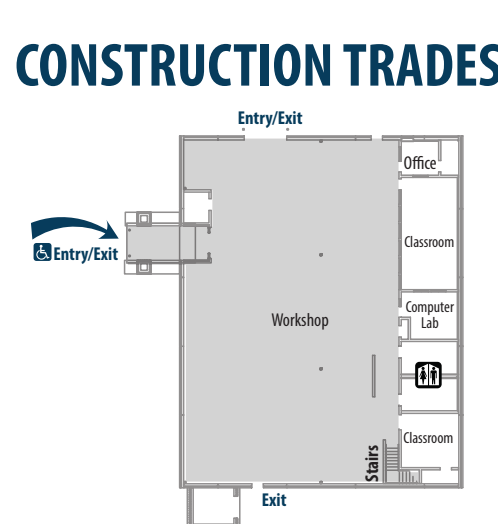
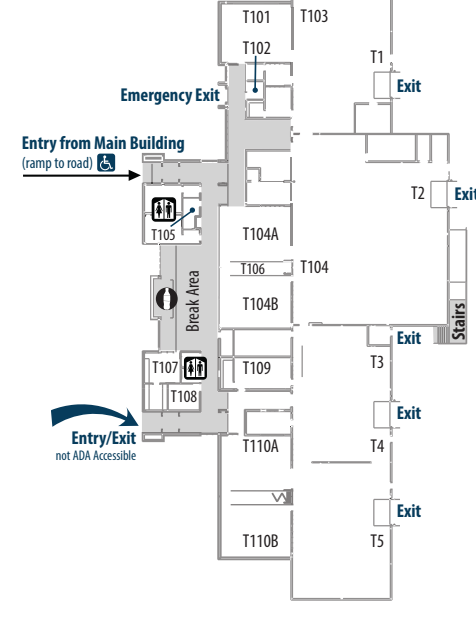
Various areas of both MNTC campuses will be under construction for several years thanks to a \$60 million bond passed by the people of Moore, Norman, and south Oklahoma City in April 2016. Before arriving on campus, it is best to confirm the location of the area you plan to visit to ensure it is accessible.



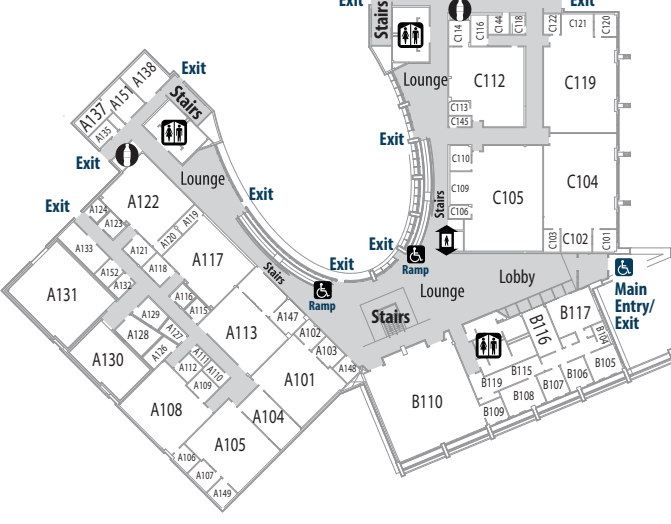
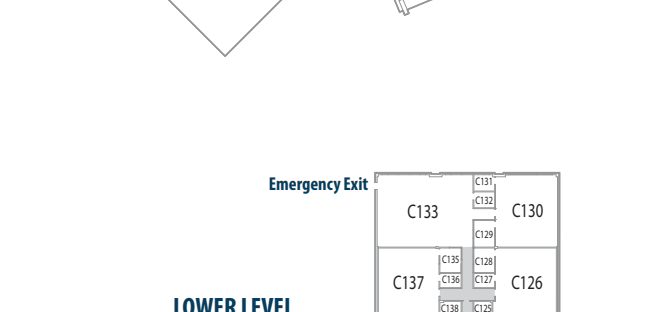
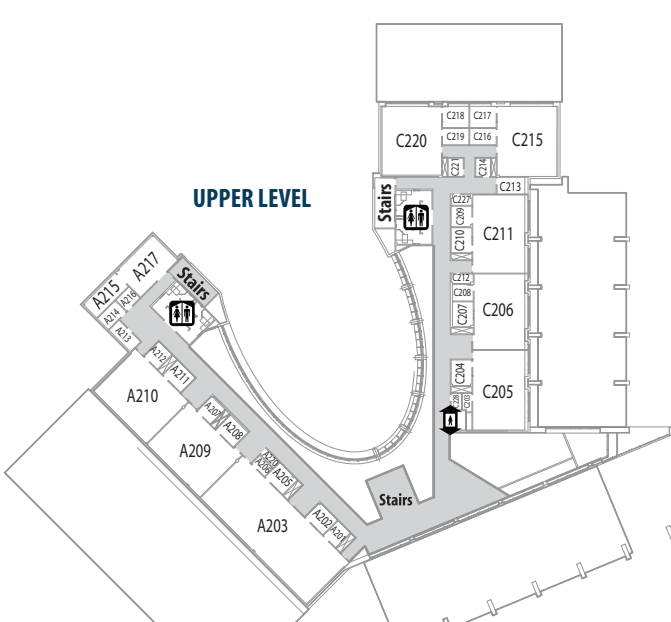
## HEALTH EDUCATION CENTER



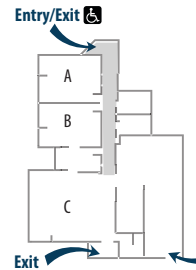
## TECHNICAL TRAINING CENTER



## IT BUILDING



## NORTH EAST BUILDING



## CONSTRUCTION TRADES

