



RFP #: *YESP2019-02*

RFP Title: *School Bus Transportation Services RFP (Request for Sealed Proposal)*

Addendum #1

ATTACHMENT PACKAGE

List of Addendum Attachments: Six (6) attachments:

1. *Field Trips YTD*
2. *# Of Current Routes*
3. *August 2019 Invoice*
4. *September 2019 Invoice*
5. *Route Report with Stop and Run Info*
6. *Pre-Proposal Meeting Sign-in Sheet*

November 13, 2019

FIELD TRIPS YTD

RFP: YESP19-02 School Bus Transportation Services
Attachment 1 to Addendum 1

| Requesting Location | Type | Athletic Event | Trip Number | Leave Date | Leave Time | Return Date | Return Time | Destination | RT Miles |
|---------------------|----------|----------------------------|-------------|------------|-------------|-------------|-------------|--|----------|
| 001 Southeast | Athletic | HS Volleyball - V Boys | 478 | 2019 08/20 | 02:00:00 PM | 2019 08/20 | 09:00:00 PM | Sam Houston Math, Science, and Technology | 50.00 |
| 001 Southeast | Athletic | HS Volleyball - V Boys | 478 | 2019 08/20 | 02:00:00 PM | 2019 08/20 | 09:00:00 PM | Sam Houston Math, Science, and Technology | 50.00 |
| 008 Fifth Ward | Athletic | HS Volleyball - V Boys | 503 | 2019 08/20 | 03:00:00 PM | 2019 08/20 | 08:00:00 PM | 006 Brays Oaks | 37.80 |
| 009 White Oak | Athletic | HS Volleyball - V Girls | 431 | 2019 08/20 | 12:00:00 PM | 2019 08/20 | 06:45:00 PM | Scarborough High School, Costa Rica Road, H | 3.56 |
| 001 Southeast | Athletic | HS Cross Country - V Boys | 490 | 2019 08/23 | 02:00:00 PM | 2019 08/23 | 09:00:00 PM | Pasadena High School | 11.00 |
| 001 Southeast | Athletic | HS Cross Country - V Boys | 490 | 2019 08/23 | 02:00:00 PM | 2019 08/23 | 09:00:00 PM | Pasadena High School | 11.00 |
| 101 North Central | Athletic | HS Volleyball - V Girls | 459 | 2019 08/23 | 03:00:00 PM | 2019 08/23 | 10:00:00 PM | 006 Brays Oaks | 57.01 |
| 001 Southeast | Athletic | HS Volleyball - V Boys | 479 | 2019 08/27 | 12:30:00 PM | 2019 08/28 | 09:00:00 AM | Booker T Washington Sr High, Yale Street, Ho | 50.00 |
| 001 Southeast | Athletic | HS Volleyball - V Boys | 479 | 2019 08/27 | 12:30:00 PM | 2019 08/28 | 09:00:00 AM | Booker T Washington Sr High, Yale Street, Ho | 50.00 |
| 005 West | Athletic | HS Volleyball - V Boys | 283 | 2019 08/27 | 09:00:00 AM | 2019 08/28 | 09:00:00 AM | 101 North Central | 36.00 |
| 002 Southwest | Athletic | HS Volleyball - V Girls | 485 | 2019 08/27 | 04:15:00 PM | 2019 08/27 | 07:30:00 PM | 006 Brays Oaks | 16.71 |
| 005 West | Athletic | HS Volleyball - V Boys | 283 | 2019 08/27 | 09:00:00 AM | 2019 08/28 | 09:00:00 AM | 101 North Central | 36.00 |
| 005 West | Athletic | HS Volleyball - V Boys | 395 | 2019 08/27 | 09:00:00 AM | 2019 08/28 | 09:00:00 AM | 101 North Central | 42.00 |
| 005 West | Athletic | HS Volleyball - V Boys | 395 | 2019 08/27 | 09:00:00 AM | 2019 08/28 | 09:00:00 AM | 101 North Central | 42.00 |
| 000 Home Office | Athletic | MS Soccer - Girls | 510 | 2019 08/28 | 10:00:00 AM | 2019 08/28 | 08:00:00 PM | 007 Northside | 28.39 |
| 001 Southeast | Athletic | HS Cross Country - V Boys | 491 | 2019 08/29 | 02:00:00 PM | 2019 08/30 | 02:00:00 PM | Crenshaw Park | 5.00 |
| 001 Southeast | Athletic | HS Cross Country - V Boys | 491 | 2019 08/29 | 02:00:00 PM | 2019 08/30 | 02:00:00 PM | Crenshaw Park | 5.00 |
| 010 North Forest | Athletic | MS Volleyball | 517 | 2019 08/29 | 12:00:00 PM | 2019 08/30 | 10:00:00 AM | 101 North Central | 10.00 |
| 008 Fifth Ward | Athletic | HS Cross Country - V Boys | 529 | 2019 08/30 | 02:00:00 PM | 2019 09/30 | 02:00:00 PM | 808 N York St, Houston, TX 77003, USA | 3.47 |
| 010 North Forest | Athletic | HS Volleyball - V Boys | 516 | 2019 08/30 | 03:45:00 PM | 2019 08/30 | 08:00:00 PM | 008 Fifth Ward | 25.00 |
| 009 White Oak | Athletic | HS Cross Country - V Boys | 482 | 2019 08/30 | 12:00:00 PM | 2019 08/31 | 03:00:00 PM | Burroughs park | 56.62 |
| 003 East End | Athletic | HS Volleyball - V Boys | 388 | 2019 08/30 | 03:15:00 PM | 2019 08/30 | 08:30:00 PM | 101 North Central | 40.73 |
| 002 Southwest | Athletic | HS Cross Country - V Boys | 489 | 2019 08/31 | 05:30:00 AM | 2019 08/31 | 12:30:00 PM | Burroughs Park, Hufsmith Road, Tomball, TX, | 96.92 |
| 008 Fifth Ward | Athletic | HS Cross Country - V Girls | 514 | 2019 08/31 | 07:00:00 AM | 2019 08/31 | 12:00:00 PM | 9918 Hufsmith Rd, Tomball, TX 77375 | 74.72 |
| 003 East End | Athletic | HS Cross Country - V Boys | 432 | 2019 08/31 | 06:00:00 AM | 2019 08/31 | 01:00:00 PM | Burroughs Park, 9738 Hufsmith Rd, Tomball, | 98.00 |
| 001 Southeast | Athletic | HS Volleyball - V Boys | 492 | 2019 09/03 | 02:00:00 PM | 2019 09/03 | 09:00:00 PM | Waltrip High School | 50.00 |
| 001 Southeast | Athletic | HS Volleyball - V Boys | 492 | 2019 09/03 | 02:00:00 PM | 2019 09/03 | 09:00:00 PM | Waltrip High School | 50.00 |
| 010 North Forest | Athletic | HS Volleyball - V Girls | 541 | 2019 09/03 | 12:00:00 PM | 2019 09/04 | 09:00:00 AM | 005 West | 60.00 |
| 010 North Forest | Athletic | HS Volleyball - V Boys | 542 | 2019 09/03 | 12:00:00 PM | 2019 09/04 | 09:00:00 AM | 005 West | 60.00 |
| 101 North Central | Athletic | HS Volleyball - V Girls | 458 | 2019 09/03 | 01:00:00 PM | 2019 09/04 | 02:00:00 PM | 009 White Oak | 16.40 |
| 007 Northside | Athletic | HS Volleyball - V Girls | 452 | 2019 09/03 | 11:00:00 AM | 2019 09/04 | 11:00:00 AM | 006 Brays Oaks | 40.96 |
| 001 Southeast | Athletic | HS Volleyball - V Girls | 493 | 2019 09/05 | 02:00:00 PM | 2019 09/06 | 09:00:00 AM | 003 East End | 20.00 |
| 012 Northline | Athletic | MS Volleyball | 511 | 2019 09/05 | 03:00:00 PM | 2019 09/06 | 09:00:00 AM | 009 White Oak | 11.72 |
| 003 East End | Athletic | HS Volleyball - V Girls | 390 | 2019 09/05 | 03:45:00 PM | 2019 09/05 | 06:45:00 PM | School of the Woods, 1300 Wirt Road, 77055 | 40.16 |
| 001 Southeast | Athletic | HS Volleyball - V Girls | 494 | 2019 09/06 | 08:00:00 AM | 2019 09/09 | 08:00:00 AM | Faith Christian Academy | 7.00 |
| 003 East End | Athletic | HS Volleyball - V Boys | 543 | 2019 09/06 | 12:00:00 PM | 2019 09/09 | 09:00:00 AM | 3519 Burke Road, Pasadena, TX, USA | 24.00 |
| 010 North Forest | Athletic | HS Volleyball - V Boys | 575 | 2019 09/06 | 01:00:00 PM | 2019 09/09 | 09:00:00 AM | Harmony Science Academy | 60.00 |
| 009 White Oak | Athletic | HS Volleyball - V Girls | 483 | 2019 09/06 | 12:00:00 PM | 2019 09/13 | 08:30:00 AM | Willow Waterhole Greenspace, South Willow | 31.07 |
| 005 West | Athletic | HS Cross Country - V Girls | 420 | 2019 09/06 | 09:00:00 AM | 2019 09/09 | 09:00:00 AM | Willow Waterhole Greenspace, South Willow | 25.00 |
| 010 North Forest | Athletic | HS Cross Country - V Boys | 540 | 2019 09/07 | 06:00:00 AM | 2019 09/07 | 02:00:00 PM | Willow Waterhole Greenspace, South Willow | 50.00 |

| | | | | | | | |
|-------------------|------------|---------------------------|-----|------------------------|------------------------|--|--------|
| 007 Northside | Athletic | HS Cross Country - V Boys | 466 | 2019 09/07 06:30:00 AM | 2019 09/07 11:30:00 AM | 5200 S Willow Dr, Houston, TX 77035 | 34.38 |
| 011 Southside | Athletic | HS Cross Country - V Boys | 450 | 2019 09/07 06:15:00 AM | 2019 09/07 11:00:00 AM | Willow Waterhole Greenspace, South Willow | 19.51 |
| 008 Fifth Ward | Athletic | HS Cross Country - V Boys | 520 | 2019 09/07 07:00:00 AM | 2019 09/07 12:00:00 PM | Willow Waterhole 5200 S Willow Dr, Houstor | 29.83 |
| 003 East End | Athletic | HS Cross Country - V Boys | 433 | 2019 09/07 06:15:00 AM | 2019 09/07 01:00:00 PM | Willow Waterhole, 5300 Dryad Dr, Houston, T | 40.00 |
| 002 Southwest | Athletic | HS Volleyball - V Girls | 486 | 2019 09/10 03:15:00 PM | 2019 09/10 07:30:00 PM | 007 Northside | 36.35 |
| 003 East End | Athletic | HS Volleyball - V Boys | 389 | 2019 09/10 03:00:00 PM | 2019 09/10 08:30:00 PM | 005 West | 43.18 |
| 001 Southeast | Athletic | HS Volleyball - V Girls | 544 | 2019 09/12 10:00:00 AM | 2019 09/13 10:00:00 AM | Lutheran High North - Private Christian High S | 45.00 |
| 012 Northline | Athletic | MS Volleyball | 512 | 2019 09/12 03:00:00 PM | 2019 09/13 09:00:00 AM | 001 Southeast | 43.70 |
| 010 North Forest | Athletic | MS Volleyball | 569 | 2019 09/12 12:00:00 PM | 2019 09/13 09:00:00 AM | KIPP Sunnyside | 45.00 |
| 005 West | Athletic | HS Basketball - V Boys | 571 | 2019 09/13 09:00:00 AM | 2019 09/16 09:00:00 AM | 008 Fifth Ward | 25.00 |
| 010 North Forest | Athletic | MS Cross Country - Boys | 590 | 2019 09/13 02:00:00 PM | 2019 09/13 09:00:00 PM | Houston Christian High School, West Sam Ho | 60.00 |
| 001 Southeast | Athletic | HS Cross Country - V Boys | 545 | 2019 09/14 06:15:00 AM | 2019 09/14 01:15:00 PM | Dayton High School, North Cleveland Street, I | 90.00 |
| 007 Northside | Athletic | HS Cross Country - V Boys | 467 | 2019 09/14 05:45:00 AM | 2019 09/14 12:00:00 PM | 14350 Farm to Market Rd 1488, Magnolia, TX | 89.82 |
| 011 Southside | Athletic | MS Cross Country - Boys | 468 | 2019 09/14 07:00:00 AM | 2019 09/14 12:00:00 PM | Houston Christian High School, West Sam Ho | 48.40 |
| 009 White Oak | Athletic | HS Cross Country - V Boys | 484 | 2019 09/14 06:00:00 AM | 2019 09/14 03:00:00 PM | Dayton High School | 100.41 |
| 008 Fifth Ward | Athletic | HS Cross Country - V Boys | 521 | 2019 09/14 06:00:00 AM | 2019 09/14 12:00:00 PM | Dayton HS 3200 N. Cleveland Dayton Tx 7753 | 72.64 |
| 003 East End | Athletic | HS Cross Country - V Boys | 434 | 2019 09/14 06:00:00 AM | 2019 09/14 12:00:00 PM | 1949-1969 TX-321, Dayton, TX 77535 | 80.00 |
| 002 Southwest | Athletic | HS Volleyball - V Girls | 487 | 2019 09/16 03:30:00 PM | 2019 09/16 07:00:00 PM | 001 Southeast | 42.46 |
| 001 Southeast | Athletic | HS Cross Country - V Boys | 546 | 2019 09/17 10:00:00 AM | 2019 09/18 10:00:00 AM | 008 Fifth Ward | 35.00 |
| 001 Southeast | Athletic | HS Cross Country - V Boys | 546 | 2019 09/17 10:00:00 AM | 2019 09/18 10:00:00 AM | 008 Fifth Ward | 35.00 |
| 001 Southeast | Athletic | HS Cross Country - V Boys | 546 | 2019 09/17 10:00:00 AM | 2019 09/18 10:00:00 AM | 008 Fifth Ward | 35.00 |
| 006 Brays Oaks | Athletic | HS Volleyball - V Girls | 596 | 2019 09/17 12:00:00 PM | 2019 09/18 12:00:00 PM | 004 Gulfton | 12.92 |
| 002 Southwest | Athletic | HS Volleyball - V Girls | 532 | 2019 09/17 03:30:00 PM | 2019 09/17 07:30:00 PM | 005 West | 25.87 |
| 003 East End | Athletic | HS Volleyball - V Boys | 435 | 2019 09/17 12:00:00 PM | 2019 09/17 10:30:00 PM | 010 North Forest | 46.00 |
| 003 East End | Athletic | HS Volleyball - V Boys | 435 | 2019 09/17 12:00:00 PM | 2019 09/17 10:30:00 PM | 010 North Forest | 46.00 |
| 007 Northside | Athletic | HS Volleyball - V Girls | 453 | 2019 09/17 12:00:00 PM | 2019 09/18 09:00:00 AM | 101 North Central | 18.38 |
| 009 White Oak | Field Trip | | 637 | 2019 09/18 08:00:00 AM | 2019 09/18 02:00:00 PM | 800 Bagby St, Houston, TX 77002 | 24.00 |
| 002 Southwest | Athletic | MS Volleyball | 537 | 2019 09/19 04:15:00 PM | 2019 09/19 06:30:00 PM | Harmony Fine Arts | 12.52 |
| 006 Brays Oaks | Athletic | HS Volleyball - V Girls | 597 | 2019 09/20 03:00:00 PM | 2019 09/20 07:00:00 PM | 011 Southside | 26.78 |
| 010 North Forest | Field Trip | | 641 | 2019 09/20 08:00:00 AM | 2019 09/20 11:30:00 AM | Big Rivers Waterpark, Texas 242, New Caney, | 47.09 |
| 010 North Forest | Athletic | HS Volleyball - V Girls | 577 | 2019 09/20 03:00:00 PM | 2019 09/20 09:00:00 PM | 008 Fifth Ward | 30.00 |
| 007 Northside | Athletic | HS Volleyball - V Girls | 454 | 2019 09/20 03:45:00 PM | 2019 09/20 08:00:00 PM | 7318 Avenue F Houston, TX 77011 | 18.62 |
| 002 Southwest | Athletic | HS Volleyball - V Girls | 533 | 2019 09/20 03:00:00 PM | 2019 09/20 07:30:00 PM | HSI-Sugar Land | 26.49 |
| 005 West | Athletic | HS Volleyball - V Girls | 425 | 2019 09/20 09:00:00 AM | 2019 09/23 09:00:00 AM | Harmony Science Academy | 6.00 |
| 003 East End | Athletic | HS Cross Country - V Boys | 436 | 2019 09/21 06:15:00 AM | 2019 09/21 01:00:00 PM | Second Baptist Church, West Campus, 19449 | 46.00 |
| 001 Southeast | Athletic | HS Volleyball - V Boys | 548 | 2019 09/24 10:00:00 AM | 2019 09/25 10:00:00 AM | 007 Northside | 40.00 |
| 001 Southeast | Athletic | HS Volleyball - V Boys | 548 | 2019 09/24 10:00:00 AM | 2019 09/25 10:00:00 AM | 007 Northside | 40.00 |
| 101 North Central | Field Trip | | 645 | 2019 09/24 09:00:00 AM | 2019 09/24 03:00:00 PM | Contemporary Arts Musuem | 32.93 |
| 101 North Central | Field Trip | | 645 | 2019 09/24 09:00:00 AM | 2019 09/24 03:00:00 PM | Contemporary Arts Musuem | 32.93 |
| 101 North Central | Field Trip | | 645 | 2019 09/24 09:00:00 AM | 2019 09/24 03:00:00 PM | Contemporary Arts Musuem | 32.93 |
| 010 North Forest | Athletic | HS Volleyball - V Boys | 587 | 2019 09/24 12:00:00 PM | 2019 09/25 09:00:00 AM | 101 North Central | 15.00 |
| 010 North Forest | Athletic | HS Volleyball - V Girls | 589 | 2019 09/24 12:00:00 PM | 2019 09/25 09:00:00 AM | 101 North Central | 15.00 |
| 010 North Forest | Athletic | HS Volleyball - V Girls | 588 | 2019 09/24 12:00:00 PM | 2019 09/25 09:00:00 AM | 101 North Central | 15.00 |
| 008 Fifth Ward | Athletic | HS Volleyball - V Girls | 523 | 2019 09/24 03:15:00 PM | 2019 09/24 08:00:00 PM | 7318 Avenue F, Houston, TX 77011, USA | 12.74 |
| 003 East End | Athletic | HS Volleyball - V Boys | 437 | 2019 09/24 12:00:00 PM | 2019 09/24 08:00:00 PM | 001 Southeast | 32.00 |
| 005 West | Athletic | HS Volleyball - V Boys | 426 | 2019 09/24 09:00:00 AM | 2019 09/25 09:00:00 AM | KIPP Connect | 7.00 |
| 001 Southeast | Athletic | MS Volleyball | 594 | 2019 09/26 10:00:00 AM | 2019 09/27 10:00:00 AM | 007 Northside | 35.00 |
| 001 Southeast | Athletic | HS Cross Country - V Boys | 620 | 2019 09/26 01:30:00 PM | 2019 09/26 08:00:00 PM | Brazos Bend State Park | 90.00 |
| 011 Southside | Field Trip | | 745 | 2019 09/26 09:00:00 AM | 2019 09/26 01:30:00 PM | Houston Ballet, Preston Street, Houston, TX, | 20.53 |

| | | | | | | | |
|-------------------|------------|----------------------------|-----|------------------------|------------------------|---|-------|
| 009 White Oak | Field Trip | | 642 | 2019 09/26 08:00:00 AM | 2019 09/26 04:00:00 PM | 601 Preston St, Houston, TX 77002 | 15.00 |
| 010 North Forest | Field Trip | | 603 | 2019 09/26 08:00:00 AM | 2019 09/26 03:15:00 PM | 601 Preston Street, Houston, TX, USA | 27.15 |
| 012 Northline | Athletic | MS Volleyball | 513 | 2019 09/26 03:00:00 PM | 2019 09/27 09:00:00 AM | 013 Northwest | 30.27 |
| 010 North Forest | Athletic | MS Volleyball | 567 | 2019 09/26 12:00:00 PM | 2019 09/27 09:00:00 AM | 008 Fifth Ward | 25.00 |
| 009 White Oak | Athletic | MS Volleyball | 562 | 2019 09/26 11:00:00 AM | 2019 09/27 11:00:00 AM | KIPP 3D | 13.13 |
| 001 Southeast | Athletic | HS Volleyball - V Boys | 621 | 2019 09/27 10:30:00 AM | 2019 09/30 10:30:00 AM | 010 North Forest | 55.00 |
| 101 North Central | Field Trip | | 646 | 2019 09/27 08:30:00 AM | 2019 09/27 03:30:00 PM | Dairy Ashford Roller Rink | 58.62 |
| 101 North Central | Field Trip | | 646 | 2019 09/27 08:30:00 AM | 2019 09/27 03:30:00 PM | Dairy Ashford Roller Rink | 58.62 |
| 003 East End | Field Trip | | 684 | 2019 09/27 08:15:00 AM | 2019 09/27 01:30:00 PM | University of Houston Welcome Center, Univ | 14.37 |
| 003 East End | Field Trip | | 684 | 2019 09/27 08:15:00 AM | 2019 09/27 01:30:00 PM | University of Houston Welcome Center, Univ | 14.37 |
| 101 North Central | Field Trip | | 646 | 2019 09/27 08:30:00 AM | 2019 09/27 03:30:00 PM | Dairy Ashford Roller Rink | 58.62 |
| 003 East End | Field Trip | | 684 | 2019 09/27 08:15:00 AM | 2019 09/27 01:30:00 PM | University of Houston Welcome Center, Univ | 14.37 |
| 004 Gulfton | Athletic | HS Cross Country - V Boys | 639 | 2019 09/27 04:00:00 PM | 2019 09/30 08:00:00 AM | Willow Waterhole Greenway | 15.20 |
| 008 Fifth Ward | Athletic | HS Volleyball - V Girls | 524 | 2019 09/27 03:15:00 PM | 2019 09/27 08:00:00 PM | 101 North Central | 25.45 |
| 007 Northside | Athletic | HS Volleyball - V Girls | 455 | 2019 09/27 04:00:00 PM | 2019 09/27 09:00:00 PM | 010 North Forest | 18.20 |
| 003 East End | Athletic | HS Volleyball - V Girls | 438 | 2019 09/27 04:00:00 PM | 2019 09/27 08:00:00 PM | 001 Southeast | 26.00 |
| 010 North Forest | Athletic | HS Cross Country - V Boys | 634 | 2019 09/28 06:00:00 AM | 2019 09/28 12:00:00 PM | 5304 Gasmer Drive, Houston, TX, USA | 60.00 |
| 009 White Oak | Athletic | HS Cross Country - V Boys | 572 | 2019 09/28 06:30:00 AM | 2019 09/28 11:30:00 AM | Willow Waterhole Greenspace, South Willow | 31.07 |
| 003 East End | Athletic | HS Cross Country - V Boys | 439 | 2019 09/28 06:00:00 AM | 2019 09/28 12:00:00 PM | 501 Revinson Dr, Liberty, TX 77575 | 90.00 |
| 011 Southside | Athletic | HS Cross Country - V Boys | 509 | 2019 09/28 06:30:00 AM | 2019 09/28 11:30:00 AM | Willow Waterhole Greenspace, South Willow | 19.51 |
| 008 Fifth Ward | Athletic | HS Cross Country - V Girls | 525 | 2019 09/28 06:00:00 AM | 2019 09/28 12:00:00 PM | 2225 Porter Rd, Katy, TX, USA | 60.93 |
| 010 North Forest | Athletic | HS Volleyball - V Girls | 625 | 2019 10/01 12:00:00 PM | 2019 10/02 09:00:00 AM | 001 Southeast | 50.00 |
| 006 Brays Oaks | Athletic | HS Volleyball - V Girls | 598 | 2019 10/01 12:00:00 PM | 2019 10/02 12:00:00 PM | Harmony Science Academy | 8.68 |
| 010 North Forest | Athletic | HS Volleyball - V Girls | 626 | 2019 10/01 12:00:00 PM | 2019 10/02 09:00:00 AM | 001 Southeast | 50.00 |
| 002 Southwest | Athletic | HS Volleyball - V Girls | 534 | 2019 10/01 03:30:00 PM | 2019 10/01 07:30:00 PM | KIPP Houston | 22.19 |
| 007 Northside | Athletic | HS Volleyball - V Girls | 456 | 2019 10/01 04:00:00 PM | 2019 10/01 08:00:00 PM | 008 Fifth Ward | 6.50 |
| 003 East End | Athletic | HS Volleyball - V Boys | 440 | 2019 10/01 12:00:00 PM | 2019 10/01 10:30:00 PM | 101 North Central | 46.00 |
| 003 East End | Athletic | HS Volleyball - V Boys | 440 | 2019 10/01 12:00:00 PM | 2019 10/01 10:30:00 PM | 101 North Central | 46.00 |
| 005 West | Athletic | HS Volleyball - V Boys | 427 | 2019 10/01 09:00:00 AM | 2019 10/02 09:00:00 AM | HSI-Sugar Land | 11.00 |
| 007 Northside | Field Trip | | 602 | 2019 10/03 08:00:00 AM | 2019 10/03 03:00:00 PM | Houston Food Bank, Portwall Street, Houston | 14.61 |
| 012 Northline | Athletic | MS Volleyball | 515 | 2019 10/03 03:00:00 PM | 2019 10/04 09:00:00 AM | KIPP Nexus | 12.37 |
| 007 Northside | Field Trip | | 763 | 2019 10/04 10:00:00 AM | 2019 10/04 12:15:00 PM | 10505 Cash Rd, Stafford, TX, USA | 45.28 |
| 010 North Forest | Athletic | HS Volleyball - V Girls | 629 | 2019 10/04 03:30:00 PM | 2019 10/04 10:30:00 PM | 7318 Avenue F, Houston, TX 77011, USA | 50.00 |
| 006 Brays Oaks | Field Trip | | 755 | 2019 10/04 08:15:00 AM | 2019 10/04 12:15:00 PM | 10505 Cash Rd, Stafford, TX, USA | 7.02 |
| 006 Brays Oaks | Field Trip | | 755 | 2019 10/04 08:15:00 AM | 2019 10/04 12:15:00 PM | 10505 Cash Rd, Stafford, TX, USA | 7.02 |
| 006 Brays Oaks | Field Trip | | 755 | 2019 10/04 08:15:00 AM | 2019 10/04 12:15:00 PM | 10505 Cash Rd, Stafford, TX, USA | 7.02 |
| 007 Northside | Field Trip | | 763 | 2019 10/04 10:00:00 AM | 2019 10/04 12:15:00 PM | 10505 Cash Rd, Stafford, TX, USA | 45.28 |
| 006 Brays Oaks | Field Trip | | 755 | 2019 10/04 08:15:00 AM | 2019 10/04 12:15:00 PM | 10505 Cash Rd, Stafford, TX, USA | 7.02 |
| 007 Northside | Field Trip | | 763 | 2019 10/04 10:00:00 AM | 2019 10/04 12:15:00 PM | 10505 Cash Rd, Stafford, TX, USA | 45.28 |
| 006 Brays Oaks | Field Trip | | 755 | 2019 10/04 08:15:00 AM | 2019 10/04 12:15:00 PM | 10505 Cash Rd, Stafford, TX, USA | 7.02 |
| 006 Brays Oaks | Field Trip | | 755 | 2019 10/04 08:15:00 AM | 2019 10/04 12:15:00 PM | 10505 Cash Rd, Stafford, TX, USA | 7.02 |
| 002 Southwest | Field Trip | | 757 | 2019 10/04 08:15:00 AM | 2019 10/04 12:15:00 PM | 10505 Cash Rd, Stafford, TX, USA | 7.02 |
| 002 Southwest | Field Trip | | 757 | 2019 10/04 08:15:00 AM | 2019 10/04 12:15:00 PM | 10505 Cash Rd, Stafford, TX, USA | 7.02 |
| 002 Southwest | Field Trip | | 757 | 2019 10/04 08:15:00 AM | 2019 10/04 12:15:00 PM | 10505 Cash Rd, Stafford, TX, USA | 7.02 |
| 002 Southwest | Field Trip | | 757 | 2019 10/04 08:15:00 AM | 2019 10/04 12:15:00 PM | 10505 Cash Rd, Stafford, TX, USA | 7.02 |
| 003 East End | Field Trip | | 761 | 2019 10/04 10:00:00 AM | 2019 10/04 12:15:00 PM | 10505 Cash Rd, Stafford, TX, USA | 43.09 |
| 003 East End | Field Trip | | 761 | 2019 10/04 10:00:00 AM | 2019 10/04 12:15:00 PM | 10505 Cash Rd, Stafford, TX, USA | 43.09 |
| 003 East End | Field Trip | | 761 | 2019 10/04 10:00:00 AM | 2019 10/04 12:15:00 PM | 10505 Cash Rd, Stafford, TX, USA | 43.09 |
| 003 East End | Field Trip | | 761 | 2019 10/04 10:00:00 AM | 2019 10/04 12:15:00 PM | 10505 Cash Rd, Stafford, TX, USA | 43.09 |

| | | | | | | | |
|-------------------|------------|---------------------------|-----|------------------------|------------------------|---|--------|
| 005 West | Athletic | HS Volleyball - V Boys | 428 | 2019 10/04 09:00:00 AM | 2019 10/07 09:00:00 AM | 002 Southwest | 20.00 |
| 101 North Central | Athletic | HS Volleyball - V Girls | 462 | 2019 10/04 03:45:00 PM | 2019 10/04 08:30:00 PM | 007 Northside | 18.38 |
| 005 West | Athletic | HS Volleyball - V Boys | 428 | 2019 10/04 09:00:00 AM | 2019 10/07 09:00:00 AM | 002 Southwest | 20.00 |
| 001 Southeast | Athletic | HS Cross Country - V Boys | 622 | 2019 10/05 05:30:00 AM | 2019 10/05 01:30:00 PM | 25400 Willy LANE | 80.00 |
| 002 Southwest | Athletic | HS Cross Country - V Boys | 657 | 2019 10/05 06:00:00 AM | 2019 10/05 11:30:00 AM | 5201 Willow Dr., Houston TX 77035 | 10.68 |
| 010 North Forest | Athletic | HS Cross Country - V Boys | 635 | 2019 10/05 06:00:00 AM | 2019 10/05 12:00:00 PM | 5304 Gasmer Drive, Houston, TX, USA | 60.00 |
| 009 White Oak | Athletic | HS Cross Country - V Boys | 573 | 2019 10/05 06:00:00 AM | 2019 10/05 12:00:00 PM | Falcon Stadium, Willy Lane, Huffman, TX, USA | 70.50 |
| 011 Southside | Field Trip | | 473 | 2019 10/05 08:30:00 AM | 2019 10/05 01:30:00 PM | 101 North Central | 45.70 |
| 011 Southside | Athletic | HS Cross Country - V Boys | 472 | 2019 10/05 07:00:00 AM | 2019 10/05 12:30:00 PM | 5300 Dryad Dr, Houston, TX, USA | 21.97 |
| 003 East End | Athletic | HS Cross Country - V Boys | 441 | 2019 10/05 06:15:00 AM | 2019 10/05 12:30:00 PM | Willow Waterhole, 5300 Dryad Dr, Houston, TX | 48.00 |
| 007 Northside | Athletic | HS Cross Country - V Boys | 471 | 2019 10/05 07:00:00 AM | 2019 10/05 11:45:00 AM | 14205 Kimberley Ln, Houston, TX 77079, USA | 35.76 |
| 008 Fifth Ward | Athletic | HS Cross Country - V Boys | 527 | 2019 10/05 06:00:00 AM | 2019 10/05 12:00:00 PM | 5300 Dryad Drive, Houston, TX, USA | 32.29 |
| 001 Southeast | Athletic | HS Volleyball - V Boys | 643 | 2019 10/08 10:00:00 AM | 2019 10/09 10:00:00 AM | 101 North Central | 60.00 |
| 001 Southeast | Athletic | HS Volleyball - V Boys | 643 | 2019 10/08 10:00:00 AM | 2019 10/09 10:00:00 AM | 101 North Central | 60.00 |
| 001 Southeast | Athletic | HS Volleyball - V Boys | 643 | 2019 10/08 10:00:00 AM | 2019 10/09 10:00:00 AM | 101 North Central | 60.00 |
| 009 White Oak | Field Trip | | 706 | 2019 10/08 08:00:00 AM | 2019 10/08 03:00:00 PM | 800 Bagby, Suite 200 Houston, TX 77002 | 25.00 |
| 010 North Forest | Athletic | HS Volleyball - V Boys | 627 | 2019 10/08 12:00:00 PM | 2019 10/09 09:00:00 AM | 007 Northside | 20.00 |
| 008 Fifth Ward | Athletic | HS Volleyball - V Girls | 528 | 2019 10/08 03:15:00 PM | 2019 10/08 08:00:00 PM | 010 North Forest | 23.58 |
| 003 East End | Athletic | HS Volleyball - V Boys | 442 | 2019 10/08 12:00:00 PM | 2019 10/08 09:00:00 PM | 007 Northside | 34.00 |
| 003 East End | Athletic | HS Volleyball - V Boys | 442 | 2019 10/08 12:00:00 PM | 2019 10/08 09:00:00 PM | 007 Northside | 34.00 |
| 003 East End | Field Trip | | 751 | 2019 10/09 08:00:00 AM | 2019 10/09 12:45:00 PM | 535 Portwall Street, Houston, TX, USA | 53.06 |
| 003 East End | Field Trip | | 752 | 2019 10/09 08:00:00 AM | 2019 10/09 12:45:00 PM | 6501 Memorial Drive, Houston, TX, USA | 62.85 |
| 003 East End | Field Trip | | 750 | 2019 10/09 08:00:00 AM | 2019 10/09 01:00:00 PM | 257 North Greenwood Street, Houston, TX, U | 21.69 |
| 002 Southwest | Athletic | MS Volleyball | 538 | 2019 10/10 04:15:00 PM | 2019 10/10 06:30:00 PM | KIPP Spirit | 13.54 |
| 002 Southwest | Field Trip | | 776 | 2019 10/10 07:30:00 AM | 2019 10/10 10:30:00 AM | 3500 Quail Village Drive, Missouri City, TX, US | 17.73 |
| 001 Southeast | Athletic | HS Volleyball - V Boys | 644 | 2019 10/11 03:30:00 PM | 2019 10/11 07:15:00 PM | 7318 Avenue F, 77011 | 22.00 |
| 012 Northline | Athletic | MS Cross Country - Boys | 707 | 2019 10/11 03:00:00 PM | 2019 10/14 08:00:00 AM | Spring Creek Park, Brown Road, Tomball, TX, | 56.62 |
| 007 Northside | Athletic | HS Volleyball - V Girls | 457 | 2019 10/11 03:30:00 PM | 2019 10/11 08:15:00 PM | 001 Southeast | 38.49 |
| 002 Southwest | Athletic | HS Volleyball - V Girls | 535 | 2019 10/11 03:30:00 PM | 2019 10/11 07:30:00 PM | Harmony Science Academy | 22.76 |
| 006 Brays Oaks | Athletic | HS Volleyball - V Girls | 599 | 2019 10/11 03:00:00 PM | 2019 10/11 10:00:00 PM | 004 Gulfton | 12.92 |
| 009 White Oak | Athletic | HS Volleyball - V Girls | 564 | 2019 10/11 11:00:00 AM | 2019 10/14 11:00:00 AM | HSI-Katy | 59.66 |
| 101 North Central | Athletic | HS Volleyball - V Girls | 461 | 2019 10/11 04:00:00 PM | 2019 10/11 09:30:00 PM | 010 North Forest | 9.34 |
| 003 East End | Athletic | HS Volleyball - V Boys | 443 | 2019 10/11 03:45:00 PM | 2019 10/11 08:00:00 PM | 008 Fifth Ward | 20.00 |
| 001 Southeast | Athletic | HS Cross Country - V Boys | 701 | 2019 10/12 06:00:00 AM | 2019 10/12 01:00:00 PM | Spring Creek Park | 100.00 |
| 002 Southwest | Athletic | HS Cross Country - V Boys | 658 | 2019 10/12 06:00:00 AM | 2019 10/12 11:00:00 AM | 15012 Brown Rd, Tomball, TX 77377 | 89.41 |
| 003 East End | Athletic | HS Volleyball - V Girls | 531 | 2019 10/15 05:00:00 PM | 2019 10/15 08:00:00 PM | 001 Southeast | 24.00 |
| 010 North Forest | Athletic | HS Volleyball - V Girls | 630 | 2019 10/15 12:00:00 PM | 2019 10/16 09:00:00 AM | 007 Northside | 25.00 |
| 010 North Forest | Athletic | HS Volleyball - V Girls | 631 | 2019 10/15 12:00:00 PM | 2019 10/16 09:00:00 AM | 007 Northside | 25.00 |
| 010 North Forest | Athletic | HS Volleyball - V Boys | 632 | 2019 10/15 12:00:00 PM | 2019 10/16 09:00:00 AM | 001 Southeast | 55.00 |
| 002 Southwest | Athletic | HS Volleyball - V Girls | 536 | 2019 10/15 03:30:00 PM | 2019 10/15 07:30:00 PM | KIPP Connect | 27.49 |
| 101 North Central | Athletic | HS Volleyball - V Girls | 463 | 2019 10/15 03:30:00 PM | 2019 10/16 03:30:00 PM | 008 Fifth Ward | 25.45 |
| 005 West | Athletic | HS Volleyball - V Boys | 429 | 2019 10/15 09:00:00 AM | 2019 10/16 09:00:00 AM | KIPP Houston | 6.00 |
| 005 West | Athletic | HS Volleyball - V Boys | 429 | 2019 10/15 09:00:00 AM | 2019 10/16 09:00:00 AM | KIPP Houston | 6.00 |
| 004 Gulfton | Field Trip | | 727 | 2019 10/16 08:00:00 AM | 2019 10/16 02:00:00 PM | Emancipation Park, Emancipation Avenue, Hc | 27.31 |
| 003 East End | Field Trip | | 728 | 2019 10/16 08:00:00 AM | 2019 10/16 01:00:00 PM | University of Houston Welcome Center, Univ | 26.05 |
| 003 East End | Field Trip | | 728 | 2019 10/16 08:00:00 AM | 2019 10/16 01:00:00 PM | University of Houston Welcome Center, Univ | 26.05 |
| 004 Gulfton | Field Trip | | 727 | 2019 10/16 08:00:00 AM | 2019 10/16 02:00:00 PM | Emancipation Park, Emancipation Avenue, Hc | 27.31 |
| 003 East End | Field Trip | | 728 | 2019 10/16 08:00:00 AM | 2019 10/16 01:00:00 PM | University of Houston Welcome Center, Univ | 26.05 |
| 008 Fifth Ward | Field Trip | | 720 | 2019 10/16 08:00:00 AM | 2019 10/16 12:00:00 PM | Houston Food Bank, Portwall Street, Houston | 8.72 |

| | | | | | | | |
|------------------|------------|---------------------------|-----|------------------------|------------------------|---|-------|
| 004 Gulfton | Field Trip | | 725 | 2019 10/16 08:00:00 AM | 2019 10/16 02:00:00 PM | Rice University, Main St, Houston, TX, USA | 17.19 |
| 004 Gulfton | Field Trip | | 725 | 2019 10/16 08:00:00 AM | 2019 10/16 02:00:00 PM | Rice University, Main St, Houston, TX, USA | 17.19 |
| 004 Gulfton | Field Trip | | 724 | 2019 10/16 08:00:00 AM | 2019 10/16 02:00:00 PM | Houston Baptist University, Fondren Road, Hc | 16.06 |
| 004 Gulfton | Field Trip | | 724 | 2019 10/16 08:00:00 AM | 2019 10/16 02:00:00 PM | Houston Baptist University, Fondren Road, Hc | 16.06 |
| 004 Gulfton | Field Trip | | 724 | 2019 10/16 08:00:00 AM | 2019 10/16 02:00:00 PM | Houston Baptist University, Fondren Road, Hc | 16.06 |
| 004 Gulfton | Field Trip | | 724 | 2019 10/16 08:00:00 AM | 2019 10/16 02:00:00 PM | Houston Baptist University, Fondren Road, Hc | 16.06 |
| 004 Gulfton | Field Trip | | 727 | 2019 10/16 08:00:00 AM | 2019 10/16 02:00:00 PM | Emancipation Park, Emancipation Avenue, Hc | 27.31 |
| 004 Gulfton | Field Trip | | 726 | 2019 10/16 08:00:00 AM | 2019 10/16 02:00:00 PM | Texas Southern University, Cleburne Street, F | 24.98 |
| 004 Gulfton | Field Trip | | 727 | 2019 10/16 08:00:00 AM | 2019 10/16 02:00:00 PM | Emancipation Park, Emancipation Avenue, Hc | 27.31 |
| 004 Gulfton | Field Trip | | 727 | 2019 10/16 08:00:00 AM | 2019 10/16 02:00:00 PM | Emancipation Park, Emancipation Avenue, Hc | 27.31 |
| 004 Gulfton | Field Trip | | 725 | 2019 10/16 08:00:00 AM | 2019 10/16 02:00:00 PM | Rice University, Main St, Houston, TX, USA | 17.19 |
| 004 Gulfton | Field Trip | | 725 | 2019 10/16 08:00:00 AM | 2019 10/16 02:00:00 PM | Rice University, Main St, Houston, TX, USA | 17.19 |
| 004 Gulfton | Field Trip | | 726 | 2019 10/16 08:00:00 AM | 2019 10/16 02:00:00 PM | Texas Southern University, Cleburne Street, F | 24.98 |
| 004 Gulfton | Field Trip | | 726 | 2019 10/16 08:00:00 AM | 2019 10/16 02:00:00 PM | Texas Southern University, Cleburne Street, F | 24.98 |
| 004 Gulfton | Field Trip | | 726 | 2019 10/16 08:00:00 AM | 2019 10/16 02:00:00 PM | Texas Southern University, Cleburne Street, F | 24.98 |
| 010 North Forest | Field Trip | | 735 | 2019 10/16 08:30:00 AM | 2019 10/16 12:00:00 PM | 4811 Canyon Lakes Trace Dr, Humble, TX 773 | 15.35 |
| 010 North Forest | Field Trip | | 735 | 2019 10/16 08:30:00 AM | 2019 10/16 12:00:00 PM | 4811 Canyon Lakes Trace Dr, Humble, TX 773 | 15.35 |
| 010 North Forest | Field Trip | | 735 | 2019 10/16 08:30:00 AM | 2019 10/16 12:00:00 PM | 4811 Canyon Lakes Trace Dr, Humble, TX 773 | 15.35 |
| 010 North Forest | Field Trip | | 735 | 2019 10/16 08:30:00 AM | 2019 10/16 12:00:00 PM | 4811 Canyon Lakes Trace Dr, Humble, TX 773 | 15.35 |
| 010 North Forest | Field Trip | | 735 | 2019 10/16 08:30:00 AM | 2019 10/16 12:00:00 PM | 4811 Canyon Lakes Trace Dr, Humble, TX 773 | 15.35 |
| 010 North Forest | Field Trip | | 735 | 2019 10/16 08:30:00 AM | 2019 10/16 12:00:00 PM | 4811 Canyon Lakes Trace Dr, Humble, TX 773 | 15.35 |
| 005 West | Field Trip | | 740 | 2019 10/16 08:45:00 AM | 2019 10/16 01:00:00 PM | Herman Park | 9.10 |
| 005 West | Field Trip | | 740 | 2019 10/16 08:45:00 AM | 2019 10/16 01:00:00 PM | Herman Park | 9.10 |
| 003 East End | Field Trip | | 728 | 2019 10/16 08:00:00 AM | 2019 10/16 01:00:00 PM | University of Houston Welcome Center, Univ | 26.05 |
| 003 East End | Field Trip | | 728 | 2019 10/16 08:00:00 AM | 2019 10/16 01:00:00 PM | University of Houston Welcome Center, Univ | 26.05 |
| 003 East End | Field Trip | | 728 | 2019 10/16 08:00:00 AM | 2019 10/16 01:00:00 PM | University of Houston Welcome Center, Univ | 26.05 |
| 008 Fifth Ward | Field Trip | | 741 | 2019 10/16 08:15:00 AM | 2019 10/16 01:30:00 PM | 20945 Spring Creek Crossing, Humble, TX 773 | 21.00 |
| 008 Fifth Ward | Field Trip | | 741 | 2019 10/16 08:15:00 AM | 2019 10/16 01:30:00 PM | 20945 Spring Creek Crossing, Humble, TX 773 | 21.00 |
| 008 Fifth Ward | Field Trip | | 741 | 2019 10/16 08:15:00 AM | 2019 10/16 01:30:00 PM | 20945 Spring Creek Crossing, Humble, TX 773 | 21.00 |
| 008 Fifth Ward | Field Trip | | 741 | 2019 10/16 08:15:00 AM | 2019 10/16 01:30:00 PM | 20945 Spring Creek Crossing, Humble, TX 773 | 21.00 |
| 008 Fifth Ward | Field Trip | | 741 | 2019 10/16 08:15:00 AM | 2019 10/16 01:30:00 PM | 20945 Spring Creek Crossing, Humble, TX 773 | 21.00 |
| 008 Fifth Ward | Field Trip | | 741 | 2019 10/16 08:15:00 AM | 2019 10/16 01:30:00 PM | 20945 Spring Creek Crossing, Humble, TX 773 | 21.00 |
| 006 Brays Oaks | Field Trip | | 746 | 2019 10/16 08:15:00 AM | 2019 10/16 01:15:00 PM | Houston Museum of Natural Science, Hermar | 29.67 |
| 006 Brays Oaks | Field Trip | | 746 | 2019 10/16 08:15:00 AM | 2019 10/16 01:15:00 PM | Houston Museum of Natural Science, Hermar | 29.67 |
| 006 Brays Oaks | Field Trip | | 746 | 2019 10/16 08:15:00 AM | 2019 10/16 01:15:00 PM | Houston Museum of Natural Science, Hermar | 29.67 |
| 006 Brays Oaks | Field Trip | | 746 | 2019 10/16 08:15:00 AM | 2019 10/16 01:15:00 PM | Houston Museum of Natural Science, Hermar | 29.67 |
| 006 Brays Oaks | Field Trip | | 746 | 2019 10/16 08:15:00 AM | 2019 10/16 01:15:00 PM | Houston Museum of Natural Science, Hermar | 29.67 |
| 006 Brays Oaks | Field Trip | | 746 | 2019 10/16 08:15:00 AM | 2019 10/16 01:15:00 PM | Houston Museum of Natural Science, Hermar | 29.67 |
| 006 Brays Oaks | Field Trip | | 746 | 2019 10/16 08:15:00 AM | 2019 10/16 01:15:00 PM | Houston Museum of Natural Science, Hermar | 29.67 |
| 008 Fifth Ward | Field Trip | | 729 | 2019 10/17 01:15:00 PM | 2019 10/17 05:30:00 PM | One N Main St, Houston, TX 77002 | 5.70 |
| 010 North Forest | Athletic | MS Volleyball | 568 | 2019 10/17 12:00:00 PM | 2019 10/18 09:00:00 AM | 001 Southeast | 60.00 |
| 002 Southwest | Athletic | MS Volleyball | 539 | 2019 10/17 04:15:00 PM | 2019 10/17 06:30:00 PM | 011 Southside | 23.11 |
| 001 Southeast | Athletic | HS Cross Country - V Boys | 702 | 2019 10/18 10:00:00 AM | 2019 10/21 10:00:00 AM | 007 Northside | 40.00 |
| 001 Southeast | Athletic | HS Cross Country - V Boys | 702 | 2019 10/18 10:00:00 AM | 2019 10/21 10:00:00 AM | 007 Northside | 40.00 |
| 001 Southeast | Athletic | HS Cross Country - V Boys | 702 | 2019 10/18 10:00:00 AM | 2019 10/21 10:00:00 AM | 007 Northside | 40.00 |
| 010 North Forest | Athletic | HS Volleyball - V Boys | 633 | 2019 10/18 03:30:00 PM | 2019 10/18 07:30:00 PM | 008 Fifth Ward | 30.00 |
| 008 Fifth Ward | Athletic | HS Cross Country - V Boys | 530 | 2019 10/18 02:00:00 PM | 2019 10/21 10:00:00 AM | 6100 Main St, Houston, TX 77005 | 12.90 |

| | | | | | | | |
|-------------------|------------|---------------------------|-----|------------------------|------------------------|---|-------|
| 101 North Central | Athletic | HS Volleyball - V Boys | 464 | 2019 10/18 03:00:00 PM | 2019 10/18 10:30:00 PM | 003 East End | 40.72 |
| 012 Northline | Field Trip | | 696 | 2019 10/19 07:30:00 AM | 2019 10/19 06:00:00 PM | 4410 Crenshaw Rd, Pasadena, TX 77504 | 52.21 |
| 007 Northside | Athletic | HS Cross Country - V Boys | 685 | 2019 10/19 07:00:00 AM | 2019 10/19 12:30:00 PM | 6100 Main St, Houston, TX 77005 | 16.06 |
| 002 Southwest | Athletic | HS Cross Country - V Boys | 659 | 2019 10/19 06:00:00 AM | 2019 10/19 12:00:00 PM | 6100 Main St, Houston, TX 77005, USA | 21.76 |
| 009 White Oak | Athletic | HS Cross Country - V Boys | 574 | 2019 10/19 06:30:00 AM | 2019 10/19 12:30:00 PM | Rice University, Main St, Houston, TX, USA | 28.12 |
| 011 Southside | Athletic | HS Cross Country - V Boys | 474 | 2019 10/19 07:30:00 AM | 2019 10/19 12:00:00 PM | Willow Waterhole, Dryad Drive, Houston, TX, | 21.97 |
| 011 Southside | Field Trip | | 475 | 2019 10/19 08:00:00 AM | 2019 10/19 01:30:00 PM | 101 North Central | 45.70 |
| 002 Southwest | Athletic | MS Volleyball | 748 | 2019 10/21 04:15:00 PM | 2019 10/21 06:15:00 PM | Harmony Fine Arts | 12.60 |
| 001 Southeast | Athletic | HS Volleyball - V Boys | 718 | 2019 10/22 10:00:00 AM | 2019 10/23 10:00:00 AM | 008 Fifth Ward | 30.00 |
| 001 Southeast | Athletic | HS Volleyball - V Boys | 718 | 2019 10/22 10:00:00 AM | 2019 10/23 10:00:00 AM | 008 Fifth Ward | 30.00 |
| 001 Southeast | Athletic | HS Volleyball - V Boys | 718 | 2019 10/22 10:00:00 AM | 2019 10/23 10:00:00 AM | 008 Fifth Ward | 30.00 |
| 002 Southwest | Athletic | HS Volleyball - V Girls | 747 | 2019 10/22 03:15:00 PM | 2019 10/22 08:15:00 PM | 005 West | 26.00 |
| 007 Northside | Athletic | HS Volleyball - V Girls | 722 | 2019 10/22 04:00:00 PM | 2019 10/22 08:30:00 PM | 101 North Central | 18.43 |
| 011 Southside | Field Trip | | 766 | 2019 10/22 01:00:00 PM | 2019 10/22 04:00:00 PM | Texas Southern University, Cleburne Street, F | 7.52 |
| 009 White Oak | Athletic | MS Volleyball | 719 | 2019 10/22 11:00:00 AM | 2019 10/23 11:00:00 AM | 001 Southeast | 53.24 |
| 003 East End | Athletic | HS Volleyball - V Boys | 744 | 2019 10/22 12:00:00 PM | 2019 10/23 09:15:00 AM | 010 North Forest | 38.53 |
| 006 Brays Oaks | Athletic | HS Volleyball - V Girls | 730 | 2019 10/22 12:00:00 PM | 2019 10/23 11:00:00 AM | 004 Gulfton | 12.27 |
| 003 East End | Athletic | HS Volleyball - V Boys | 744 | 2019 10/22 12:00:00 PM | 2019 10/23 09:15:00 AM | 010 North Forest | 38.53 |
| 002 Southwest | Athletic | HS Volleyball - V Girls | 749 | 2019 10/24 03:15:00 PM | 2019 10/24 08:15:00 PM | HSI-Sugar Land | 26.63 |
| 007 Northside | Athletic | HS Volleyball - V Girls | 723 | 2019 10/24 04:00:00 PM | 2019 10/24 08:15:00 PM | 7318 Avenue F, Houston, TX 77011, USA | 18.62 |
| 010 North Forest | Field Trip | | 773 | 2019 10/24 09:45:00 AM | 2019 10/24 12:45:00 PM | Miller Outdoor Theatre, Hermann Park Drive, | 32.43 |
| 101 North Central | Athletic | HS Volleyball - V Boys | 460 | 2019 10/24 03:00:00 PM | 2019 10/24 10:00:00 PM | 001 Southeast | 57.09 |
| 006 Brays Oaks | Athletic | HS Volleyball - V Girls | 731 | 2019 10/24 12:00:00 PM | 2019 10/25 12:00:00 PM | 011 Southside | 26.78 |
| 005 West | Athletic | HS Volleyball - V Girls | 754 | 2019 10/24 09:00:00 AM | 2019 10/25 09:00:00 AM | Harmony Fine Arts | 3.00 |
| 010 North Forest | Field Trip | | 810 | 2019 10/26 08:00:00 AM | 2019 10/26 03:00:00 PM | University of Houston Clear Lake | 70.62 |
| 001 Southeast | Athletic | HS Basketball - V Boys | 704 | 2019 10/29 10:00:00 AM | 2019 10/30 10:00:00 AM | logos prep | 40.00 |
| 004 Gulfton | Field Trip | | 688 | 2019 10/30 05:00:00 PM | 2019 10/30 10:00:00 PM | Houston Grand Opera, Preston Street, Houst | 25.76 |
| 004 Gulfton | Field Trip | | 688 | 2019 10/30 05:00:00 PM | 2019 10/30 10:00:00 PM | Houston Grand Opera, Preston Street, Houst | 25.76 |
| 004 Gulfton | Field Trip | | 688 | 2019 10/30 05:00:00 PM | 2019 10/30 10:00:00 PM | Houston Grand Opera, Preston Street, Houst | 25.76 |
| 004 Gulfton | Field Trip | | 688 | 2019 10/30 05:00:00 PM | 2019 10/30 10:00:00 PM | Houston Grand Opera, Preston Street, Houst | 25.76 |
| 004 Gulfton | Field Trip | | 688 | 2019 10/30 05:00:00 PM | 2019 10/30 10:00:00 PM | Houston Grand Opera, Preston Street, Houst | 25.76 |
| 010 North Forest | Field Trip | | 808 | 2019 11/01 08:15:00 AM | 2019 11/01 02:00:00 PM | University of Houston Downtown | 24.86 |
| 005 West | Athletic | HS Basketball - V Boys | 351 | 2019 11/01 09:00:00 AM | 2019 11/04 09:00:00 AM | 001 Southeast | 42.00 |
| 005 West | Athletic | HS Basketball - V Boys | 351 | 2019 11/01 09:00:00 AM | 2019 11/04 09:00:00 AM | 001 Southeast | 42.00 |
| 011 Southside | Field Trip | | 476 | 2019 11/02 08:00:00 AM | 2019 11/02 01:30:00 PM | 101 North Central | 45.70 |
| 002 Southwest | Field Trip | | 772 | 2019 11/04 03:30:00 PM | 2019 11/04 07:30:00 PM | 13550 Woods-Spillane Blvd, Cypress, TX 7742 | 69.40 |
| 006 Brays Oaks | Field Trip | | 743 | 2019 11/05 09:00:00 AM | 2019 11/05 02:00:00 PM | George R. Ranch | 40.00 |
| 002 Southwest | Field Trip | | 787 | 2019 11/07 08:30:00 AM | 2019 11/07 11:00:00 AM | Hermann Park | 20.84 |
| 002 Southwest | Field Trip | | 787 | 2019 11/07 08:30:00 AM | 2019 11/07 11:00:00 AM | Hermann Park | 20.84 |
| 002 Southwest | Field Trip | | 787 | 2019 11/07 08:30:00 AM | 2019 11/07 11:00:00 AM | Hermann Park | 20.84 |
| 002 Southwest | Field Trip | | 787 | 2019 11/07 08:30:00 AM | 2019 11/07 11:00:00 AM | Hermann Park | 20.84 |
| 007 Northside | Athletic | HS Basketball - V Boys | 666 | 2019 11/07 12:00:00 PM | 2019 11/08 10:00:00 AM | 010 North Forest | 18.26 |

Totals

10,428.64

RFP: YESP19-02 School Bus Transportation Services
 Attachment 2 to Addendum 1 - Date. 11/13/2019

| |
|---------------------|
| # of Current Routes |
|---------------------|

| <u>Campus</u> | <u>Address</u> | <u>Grades served 2019/20</u> | <u># of Current Routes</u> |
|---------------|--|------------------------------|----------------------------|
| Brays Oaks | 9000 W Bellfort Blvd, Houston, TX 77031 | 6th to 12th | 7 |
| East End | 8329 Lawndale St, Houston, TX 77012 | 6th to 12th | 8 |
| Fifth Ward | 1305 Benson St, Houston, TX 77020 | 6th to 12th | 10 |
| Gulfton | 6565 De Moss Dr, Houston, TX 77074 | 6th to 12th | 4 |
| Hobby | 8787 Tallyho Rd, Houston, TX 77061 | 6th | 3 |
| North Central | 13703 Aldine Westfield Rd, Houston, TX 77039 | 6th to 12th | 13 |
| North Forest | 6602 Winfield Rd, Houston, TX 77050 | 6th to 12th | 9 |
| Northline | 5815 Airline Dr, Houston, TX 77076 | 6th to 8th | 3 |
| Northside | 5215 Jensen Dr, Houston, TX 77026 | 6th to 12th | 10 |
| Northwest | 14741 Yorktown Plaza Dr, Houston, TX 77040 | 6th and 7th | 4 |
| Southeast | 353 Crenshaw Rd, Houston, TX 77034 | 6th to 12th | 11 |
| Southside | 5515 S Loop E Fwy, Houston, TX 77033 | 6th to 10th | 10 |
| Southwest | 4411 Anderson Rd, Houston, TX 77053 | 6th to 12th | 8 |
| West | 10535 Harwin Dr, Houston, TX 77036 | 6th to 12th | 9 |
| White Oak | 5620 W Tidwell Rd, Houston, TX 77091 | 6th to 12th | 9 |

| | |
|---------------|------------|
| Total: | 118 |
|---------------|------------|

August 2019 Invoice (Daily Ed. Route) *

RFP: YESP19-02 School Bus Transportation Services

Attachment 3 to Addendum 1

* East End and South Side Campuses' Route Info provided in the Attachment 5 to Addendum 1

| Campus | School and Route # | Route Time (Time Format) | Convert Route Time | Max Route Time |
|--------|--------------------|--------------------------|--------------------|----------------|
| YES | Brays Oaks 1 | 4:00 | 4.00 | 4 Hours 20 Min |
| YES | Brays Oaks 2 | 4:00 | 4.00 | 4 Hours 20 Min |
| YES | Brays Oaks 3 | 4:00 | 4.00 | 4 Hours 20 Min |
| YES | Brays Oaks 4 | 4:00 | 4.00 | 4 Hours 20 Min |
| YES | Brays Oaks 5 | 4:00 | 4.00 | 4 Hours 20 Min |
| YES | Brays Oaks 6 | 7:46 | 7.77 | 4 Hours 20 Min |
| YES | Brays Oaks 7 | 4:00 | 4.00 | 4 Hours 20 Min |
| YES | Fifthward 1 | 5:58 | 5.97 | 4 Hours 20 Min |
| YES | Fifthward 2 | 4:12 | 4.20 | 4 Hours 20 Min |
| YES | Fifthward 3 | 5:30 | 5.51 | 4 Hours 20 Min |
| YES | Fifthward 4 | 4:56 | 4.94 | 4 Hours 20 Min |
| YES | Fifthward 5 | 4:08 | 4.14 | 4 Hours 20 Min |
| YES | Fifthward 6 | 4:32 | 4.53 | 4 Hours 20 Min |
| YES | Fifthward 7 | 5:44 | 5.73 | 4 Hours 20 Min |
| YES | Fifthward 8 | 4:52 | 4.87 | 4 Hours 20 Min |
| YES | Fifthward 9 | 4:02 | 4.04 | 4 Hours 20 Min |
| YES | Fifthward 10 | 4:11 | 4.18 | 4 Hours 20 Min |
| YES | North Central 1 | 4:06 | 4.10 | 4 Hours 20 Min |
| YES | North Central 2 | 4:10 | 4.18 | 4 Hours 20 Min |
| YES | North Central 3 | 5:16 | 5.27 | 4 Hours 20 Min |
| YES | North Central 4 | 5:10 | 5.18 | 4 Hours 20 Min |
| YES | North Central 5 | 4:35 | 4.59 | 4 Hours 20 Min |
| YES | North Central 6 | 4:54 | 4.90 | 4 Hours 20 Min |
| YES | North Central 7 | 4:14 | 4.24 | 4 Hours 20 Min |
| YES | North Central 8 | 4:00 | 4.00 | 4 Hours 20 Min |
| YES | North Central 9 | 4:41 | 4.69 | 4 Hours 20 Min |
| YES | North Central 10 | 4:05 | 4.09 | 4 Hours 20 Min |
| YES | North Central 11 | 4:18 | 4.31 | 4 Hours 20 Min |
| YES | North Central 12 | 4:03 | 4.06 | 4 Hours 20 Min |
| YES | North Central 13 | 4:33 | 4.56 | 4 Hours 20 Min |
| YES | North Forest 1 | 4:14 | 4.23 | 4 Hours 20 Min |
| YES | North Forest 2 | 4:03 | 4.05 | 4 Hours 20 Min |
| YES | North Forest 3 | 5:42 | 5.70 | 4 Hours 20 Min |
| YES | North Forest 4 | 4:00 | 4.00 | 4 Hours 20 Min |
| YES | North Forest 5 | 4:00 | 4.00 | 4 Hours 20 Min |
| YES | North Forest 6 | 4:00 | 4.00 | 4 Hours 20 Min |
| YES | North Forest 7 | 4:08 | 4.14 | 4 Hours 20 Min |
| YES | North Forest 8 | 4:03 | 4.06 | 4 Hours 20 Min |
| YES | North Forest 9 | 4:00 | 4.00 | 4 Hours 20 Min |
| YES | Gulfton 1 | 4:00 | 4.01 | 4 Hours 20 Min |
| YES | Gulfton 2 | 4:01 | 4.03 | 4 Hours 20 Min |
| YES | Gulfton 3 | 4:02 | 4.04 | 4 Hours 20 Min |
| YES | Gulfton 4 | 4:00 | 4.00 | 4 Hours 20 Min |
| YES | Gulfton 5 | 4:00 | 4.00 | 4 Hours 20 Min |
| YES | Gulfton 6 | 4:00 | 4.00 | 4 Hours 20 Min |
| YES | Northside 1 | 4:00 | 4.00 | 4 Hours 20 Min |
| YES | Northside 2 | 4:17 | 4.30 | 4 Hours 20 Min |

| | | | | |
|-----|--------------|------|------|----------------|
| YES | Northside 3 | 4:11 | 4.20 | 4 Hours 20 Min |
| YES | Northside 4 | 5:30 | 5.50 | 4 Hours 20 Min |
| YES | Northside 5 | 4:01 | 4.03 | 4 Hours 20 Min |
| YES | Northside 6 | 4:01 | 4.02 | 4 Hours 20 Min |
| YES | Northside 7 | 4:33 | 4.56 | 4 Hours 20 Min |
| YES | Northside 8 | 5:21 | 5.36 | 4 Hours 20 Min |
| YES | Northside 9 | 4:00 | 4.00 | 4 Hours 20 Min |
| YES | Northside 10 | 4:00 | 4.00 | 4 Hours 20 Min |
| YES | West 1 | 4:00 | 4.00 | 4 Hours 20 Min |
| YES | West 2 | 4:00 | 4.00 | 4 Hours 20 Min |
| YES | West 3 | 4:00 | 4.00 | 4 Hours 20 Min |
| YES | West 4 | 4:00 | 4.00 | 4 Hours 20 Min |
| YES | West 5 | 4:00 | 4.00 | 4 Hours 20 Min |
| YES | West 6 | 4:00 | 4.00 | 4 Hours 20 Min |
| YES | West 7 | 4:10 | 4.18 | 4 Hours 20 Min |
| YES | West 8 | 4:00 | 4.00 | 4 Hours 20 Min |
| YES | West 9 | 4:16 | 4.27 | 4 Hours 20 Min |
| YES | Southwest 1 | 4:03 | 4.06 | 4 Hours 20 Min |
| YES | Southwest 2 | 4:00 | 4.00 | 4 Hours 20 Min |
| YES | Southwest 3 | 4:00 | 4.00 | 4 Hours 20 Min |
| YES | Southwest 4 | 4:00 | 4.00 | 4 Hours 20 Min |
| YES | Southwest 5 | 4:28 | 4.48 | 4 Hours 20 Min |
| YES | Southwest 6 | 4:00 | 4.01 | 4 Hours 20 Min |
| YES | Southwest 7 | 4:00 | 4.00 | 4 Hours 20 Min |
| YES | Southeast 1 | 4:00 | 4.00 | 4 Hours 20 Min |
| YES | Southeast 2 | 6:08 | 6.13 | 4 Hours 20 Min |
| YES | Southeast 3 | 4:12 | 4.20 | 4 Hours 20 Min |
| YES | Southeast 4 | 4:03 | 4.05 | 4 Hours 20 Min |
| YES | Southeast 5 | 4:02 | 4.05 | 4 Hours 20 Min |
| YES | Southeast 6 | 4:10 | 4.17 | 4 Hours 20 Min |
| YES | Southeast 7 | 4:32 | 4.53 | 4 Hours 20 Min |
| YES | Southeast 8 | 4:00 | 4.00 | 4 Hours 20 Min |
| YES | Southeast 9 | 4:01 | 4.03 | 4 Hours 20 Min |
| YES | Southeast 10 | 4:04 | 4.07 | 4 Hours 20 Min |
| YES | Southeast 11 | 4:05 | 4.09 | 4 Hours 20 Min |
| YES | White Oak 1 | 6:09 | 6.16 | 4 Hours 20 Min |
| YES | White Oak 2 | 5:15 | 5.25 | 4 Hours 20 Min |
| YES | White Oak 3 | 4:03 | 4.06 | 4 Hours 20 Min |
| YES | White Oak 4 | 4:01 | 4.03 | 4 Hours 20 Min |
| YES | White Oak 5 | 4:54 | 4.90 | 4 Hours 20 Min |
| YES | White Oak 6 | 4:17 | 4.28 | 4 Hours 20 Min |
| YES | White Oak 7 | 4:01 | 4.03 | 4 Hours 20 Min |
| YES | White Oak 8 | 5:14 | 5.25 | 4 Hours 20 Min |
| YES | White Oak 9 | 5:25 | 5.42 | 4 Hours 20 Min |
| YES | Northwest 1 | 5:17 | 5.29 | 4 Hours 20 Min |
| YES | Northwest 2 | 6:20 | 6.34 | 4 Hours 20 Min |
| YES | Northwest 3 | 6:59 | 6.99 | 4 Hours 20 Min |
| YES | Northwest 4 | 6:38 | 6.64 | 4 Hours 20 Min |
| YES | Northline 1 | 4:00 | 4.00 | 4 Hours 20 Min |
| YES | Northline 2 | 4:00 | 4.00 | 4 Hours 20 Min |
| YES | Northline 3 | 4:00 | 4.00 | 4 Hours 20 Min |
| YES | Hobby 1 | 4:00 | 4.00 | 4 Hours 20 Min |
| YES | Hobby 2 | 4:36 | 4.61 | 4 Hours 20 Min |
| YES | Hobby 3 | 4:13 | 4.23 | 4 Hours 20 Min |

September 2019 Invoice (Daily Ed. Route)

RFP: YESP19-02 School Bus Transportation Services

Attachment 4 to Addendum 1

* East End and South Side Campuses' Route Info provided in the Attachment 5 to Addendum 1

| Campus | School and Route # | Route Time (Time Format) | Convert Route Time | Max Route Time |
|--------|--------------------|--------------------------|--------------------|----------------|
| YES | Brays Oaks 1 | 4:04 | 4.07 | 4 Hours 20 Min |
| YES | Brays Oaks 2 | 4:00 | 4.00 | 4 Hours 20 Min |
| YES | Brays Oaks 3 | 4:09 | 4.16 | 4 Hours 20 Min |
| YES | Brays Oaks 4 | 4:00 | 4.00 | 4 Hours 20 Min |
| YES | Brays Oaks 5 | 4:00 | 4.00 | 4 Hours 20 Min |
| YES | Brays Oaks 6 | 4:29 | 4.49 | 4 Hours 20 Min |
| YES | Brays Oaks 7 | 4:07 | 4.13 | 4 Hours 20 Min |
| YES | Fifthward 1 | 6:06 | 6.10 | 4 Hours 20 Min |
| YES | Fifthward 2 | 4:22 | 4.37 | 4 Hours 20 Min |
| YES | Fifthward 3 | 5:58 | 5.97 | 4 Hours 20 Min |
| YES | Fifthward 4 | 4:59 | 5.00 | 4 Hours 20 Min |
| YES | Fifthward 5 | 4:32 | 4.55 | 4 Hours 20 Min |
| YES | Fifthward 6 | 4:55 | 4.92 | 4 Hours 20 Min |
| YES | Fifthward 7 | 4:26 | 4.44 | 4 Hours 20 Min |
| YES | Fifthward 8 | 4:42 | 4.71 | 4 Hours 20 Min |
| YES | Fifthward 9 | 5:08 | 5.14 | 4 Hours 20 Min |
| YES | Fifthward 10 | 4:26 | 4.43 | 4 Hours 20 Min |
| YES | North Central 1 | 4:06 | 4.10 | 4 Hours 20 Min |
| YES | North Central 2 | 4:44 | 4.74 | 4 Hours 20 Min |
| YES | North Central 3 | 5:15 | 5.26 | 4 Hours 20 Min |
| YES | North Central 4 | 5:31 | 5.52 | 4 Hours 20 Min |
| YES | North Central 5 | 5:18 | 5.31 | 4 Hours 20 Min |
| YES | North Central 6 | 4:37 | 4.63 | 4 Hours 20 Min |
| YES | North Central 7 | 4:34 | 4.57 | 4 Hours 20 Min |
| YES | North Central 8 | 4:00 | 4.00 | 4 Hours 20 Min |
| YES | North Central 9 | 4:00 | 4.01 | 4 Hours 20 Min |
| YES | North Central 10 | 4:03 | 4.07 | 4 Hours 20 Min |
| YES | North Central 11 | 4:00 | 4.01 | 4 Hours 20 Min |
| YES | North Central 12 | 4:00 | 4.00 | 4 Hours 20 Min |
| YES | North Central 13 | 6:03 | 6.06 | 4 Hours 20 Min |
| YES | North Forest 1 | 4:00 | 4.00 | 4 Hours 20 Min |
| YES | North Forest 2 | 4:41 | 4.70 | 4 Hours 20 Min |
| YES | North Forest 3 | 6:57 | 6.96 | 4 Hours 20 Min |
| YES | North Forest 4 | 4:00 | 4.01 | 4 Hours 20 Min |
| YES | North Forest 5 | 4:00 | 4.00 | 4 Hours 20 Min |
| YES | North Forest 6 | 4:05 | 4.08 | 4 Hours 20 Min |
| YES | North Forest 7 | 4:04 | 4.07 | 4 Hours 20 Min |
| YES | North Forest 8 | 4:09 | 4.15 | 4 Hours 20 Min |
| YES | North Forest 9 | 4:00 | 4.00 | 4 Hours 20 Min |
| YES | Gulfton 1 | 4:05 | 4.10 | 4 Hours 20 Min |
| YES | Gulfton 2 | 4:08 | 4.14 | 4 Hours 20 Min |
| YES | Gulfton 3 | 4:13 | 4.23 | 4 Hours 20 Min |
| YES | Gulfton 4 | 4:07 | 4.12 | 4 Hours 20 Min |
| YES | Gulfton 5 | 4:11 | 4.20 | 4 Hours 20 Min |
| YES | Gulfton 6 | 4:07 | 4.12 | 4 Hours 20 Min |

| | | | | |
|-----|--------------|------|------|----------------|
| YES | Northside 1 | 4:00 | 4.00 | 4 Hours 20 Min |
| YES | Northside 2 | 4:00 | 4.00 | 4 Hours 20 Min |
| YES | Northside 3 | 4:00 | 4.00 | 4 Hours 20 Min |
| YES | Northside 4 | 5:26 | 5.45 | 4 Hours 20 Min |
| YES | Northside 5 | 5:10 | 5.17 | 4 Hours 20 Min |
| YES | Northside 6 | 3:59 | 4.00 | 4 Hours 20 Min |
| YES | Northside 7 | 5:42 | 5.71 | 4 Hours 20 Min |
| YES | Northside 8 | 5:47 | 5.79 | 4 Hours 20 Min |
| YES | Northside 9 | 4:06 | 4.10 | 4 Hours 20 Min |
| YES | Northside 10 | 4:00 | 4.00 | 4 Hours 20 Min |
| YES | West 1 | 4:10 | 4.17 | 4 Hours 20 Min |
| YES | West 2 | 4:09 | 4.16 | 4 Hours 20 Min |
| YES | West 3 | 4:12 | 4.21 | 4 Hours 20 Min |
| YES | West 4 | 4:09 | 4.16 | 4 Hours 20 Min |
| YES | West 5 | 4:15 | 4.26 | 4 Hours 20 Min |
| YES | West 6 | 4:04 | 4.07 | 4 Hours 20 Min |
| YES | West 7 | 4:12 | 4.21 | 4 Hours 20 Min |
| YES | West 8 | 4:10 | 4.18 | 4 Hours 20 Min |
| YES | West 9 | 4:15 | 4.25 | 4 Hours 20 Min |
| YES | Southwest 1 | 4:00 | 4.00 | 4 Hours 20 Min |
| YES | Southwest 2 | 4:00 | 4.00 | 4 Hours 20 Min |
| YES | Southwest 3 | 4:00 | 4.00 | 4 Hours 20 Min |
| YES | Southwest 4 | 4:00 | 4.00 | 4 Hours 20 Min |
| YES | Southwest 5 | 4:29 | 4.50 | 4 Hours 20 Min |
| YES | Southwest 6 | 4:00 | 4.00 | 4 Hours 20 Min |
| YES | Southwest 7 | 4:09 | 4.16 | 4 Hours 20 Min |
| YES | Southeast 1 | 4:06 | 4.10 | 4 Hours 20 Min |
| YES | Southeast 2 | 4:10 | 4.17 | 4 Hours 20 Min |
| YES | Southeast 3 | 4:20 | 4.35 | 4 Hours 20 Min |
| YES | Southeast 4 | 4:10 | 4.17 | 4 Hours 20 Min |
| YES | Southeast 5 | 4:19 | 4.33 | 4 Hours 20 Min |
| YES | Southeast 6 | 4:05 | 4.10 | 4 Hours 20 Min |
| YES | Southeast 7 | 5:06 | 5.10 | 4 Hours 20 Min |
| YES | Southeast 8 | 4:09 | 4.15 | 4 Hours 20 Min |
| YES | Southeast 9 | 4:21 | 4.36 | 4 Hours 20 Min |
| YES | Southeast 10 | 4:09 | 4.15 | 4 Hours 20 Min |
| YES | Southeast 11 | 4:07 | 4.13 | 4 Hours 20 Min |
| YES | White Oak 1 | 5:49 | 5.83 | 4 Hours 20 Min |
| YES | White Oak 2 | 5:22 | 5.38 | 4 Hours 20 Min |
| YES | White Oak 3 | 4:03 | 4.06 | 4 Hours 20 Min |
| YES | White Oak 4 | 4:13 | 4.23 | 4 Hours 20 Min |
| YES | White Oak 5 | 4:49 | 4.82 | 4 Hours 20 Min |
| YES | White Oak 6 | 4:00 | 4.00 | 4 Hours 20 Min |
| YES | White Oak 7 | 4:14 | 4.24 | 4 Hours 20 Min |
| YES | White Oak 8 | 5:00 | 5.00 | 4 Hours 20 Min |
| YES | White Oak 9 | 5:04 | 5.08 | 4 Hours 20 Min |
| YES | Northwest 1 | 5:30 | 5.51 | 4 Hours 20 Min |
| YES | Northwest 2 | 7:03 | 7.06 | 4 Hours 20 Min |
| YES | Northwest 3 | 7:19 | 7.33 | 4 Hours 20 Min |
| YES | Northwest 4 | 6:51 | 6.86 | 4 Hours 20 Min |
| YES | Northline 1 | 4:00 | 4.00 | 4 Hours 20 Min |
| YES | Northline 2 | 4:00 | 4.00 | 4 Hours 20 Min |
| YES | Northline 3 | 4:00 | 4.00 | 4 Hours 20 Min |

| | | | | |
|-----|---------|------|------|----------------|
| YES | Hobby 1 | 4:02 | 4.03 | 4 Hours 20 Min |
| YES | Hobby 2 | 4:30 | 4.51 | 4 Hours 20 Min |
| YES | Hobby 3 | 4:06 | 4.11 | 4 Hours 20 Min |

Route ID: YBO2

Vehicle Name: 237

Vehicle Capacity:

0

Route Description: YES BRAY OAKS

| Stop Time | Description | Service ID | Assign Stop Load | Assign Run Load | Miles | Acc Miles |
|-------------------------|--|--------------|------------------|-----------------|--------|-----------|
| Run ID: | YBO.002 | Days: | MTWUF-- | | | |
| Run Description: | TO YES BRAY OAKS--RTE 2 | | | | | |
| 06:36 AM | MISSOURI CITY GARAGE | @CP.039001 | 0 | 0 | 0.0000 | 0.0000 |
| 06:50 AM | CLEMATIS LN ,77035 & S WILLOW DR ,77035 | YBO.049002 | 4 | 4 | 5.8413 | 5.8413 |
| 06:57 AM | ALTALR WAY ,77085 & TIDEWATER DR ,77085 | YBO.037002 | 21 | 25 | 2.2602 | 8.1015 |
| 07:05 AM | GREENPARK MANOR LN ,77085 & WALDEN GREEN LN ,77085 | YBO.030001 | 38 | 63 | 1.9824 | 10.0839 |
| 07:09 AM | BURDINE ST ,77085 & VERDANT BROOK DR ,77085 | YBO.019002 | 9 | 72 | 0.6928 | 10.7767 |
| 07:35 AM | SCHOOL: YES BRAY OAKS | YBO.000001 | 0 | 0 | 5.6710 | 16.4477 |
| 07:47 AM | MISSOURI CITY GARAGE | @CP.039002 | 0 | 0 | 4.3292 | 20.7769 |

| | | | | | | |
|-------------------------|--|--------------|---------|----|--------|---------|
| Run ID: | YBO.102 | Days: | MTWUF-- | | | |
| Run Description: | FROM YES BRAY OAKS--RTE 2 | | | | | |
| 03:37 PM | Deadhead - MISSOURI CITY GARAGE | @CP.039002 | 0 | 0 | 0.0000 | 0.0000 |
| 03:37 PM | MISSOURI CITY GARAGE | @CP.039005 | 0 | 0 | 0.0000 | 0.0000 |
| 03:50 PM | ARRIVE AT YES BRAY OAKS | @CP.046003 | 0 | 0 | 3.9970 | 3.9970 |
| 04:10 PM | SCHOOL: YES BRAY OAKS | YBO.000002 | 0 | 72 | 0.0000 | 3.9970 |
| 04:26 PM | GREENPARK MANOR LN ,77085 & WALDEN GREEN LN ,77085 | YBO.030002 | 38 | 34 | 7.1157 | 11.1127 |
| 04:30 PM | BURDINE ST ,77085 & VERDANT BROOK DR ,77085 | YBO.019001 | 9 | 25 | 0.6928 | 11.8055 |
| 04:36 PM | ALTALR WAY ,77085 & TIDEWATER DR ,77085 | YBO.037001 | 21 | 4 | 2.2778 | 14.0833 |
| 04:44 PM | CLEMATIS LN ,77035 & S WILLOW DR ,77035 | YBO.049001 | 4 | 0 | 2.0023 | 16.0856 |
| 04:57 PM | MISSOURI CITY GARAGE | @CP.039006 | 0 | 0 | 6.6591 | 22.7447 |

End of Route YBO2

Route ID: YBO3

Vehicle Name: 238

Vehicle Capacity:

0

Route Description: YES BRAY OAKS

| Stop Time | Description | Service ID | Assign Stop Load | Assign Run Load | Miles | Acc Miles |
|-------------------------|---|--------------|------------------|-----------------|--------|-----------|
| Run ID: | YBO.003 | Days: | MTWUF-- | | | |
| Run Description: | TO YES BRAY OAKS--RTE 3 | | | | | |
| 06:38 AM | MISSOURI CITY GARAGE | @CP.039001 | 0 | 0 | 0.0000 | 0.0000 |
| 06:51 AM | WILLOWBEND BLVD ,77096 & BOB WHITE DR ,77096 | YBO.039002 | 17 | 17 | 5.3102 | 5.3102 |
| 06:59 AM | LANDSDOWNE DR ,77035 & LUDINGTON DR ,77035 | YBO.044001 | 7 | 24 | 2.1063 | 7.4165 |
| 07:04 AM | 11614 BOB WHITE DR ,77035 | YBO.014001 | 15 | 39 | 1.0411 | 8.4576 |
| 07:10 AM | FONDREN RD ,77035 & SOUTHMEADOW DR ,77035 | YBO.047002 | 4 | 43 | 1.7652 | 10.2227 |
| 07:12 AM | CANDLEGREEN LN ,77071 & SPLIT RAIL LN ,77071 | YBO.024001 | 11 | 54 | 0.2987 | 10.5214 |
| 07:15 AM | SECRETARIAT LN ,77071 & KITTY BROOK DR ,77071 | YBO.046001 | 12 | 66 | 0.2813 | 10.8027 |
| 07:35 AM | SCHOOL: YES BRAY OAKS | YBO.000001 | 0 | 0 | 2.5491 | 13.3517 |
| 07:47 AM | MISSOURI CITY GARAGE | @CP.039002 | 0 | 0 | 4.3292 | 17.6809 |

| | | | | | | |
|-------------------------|---|--------------|---------|----|--------|---------|
| Run ID: | YBO.103 | Days: | MTWUF-- | | | |
| Run Description: | FROM YES BRAY OAKS--RTE 3 | | | | | |
| 03:37 PM | Deadhead - MISSOURI CITY GARAGE | @CP.039002 | 0 | 0 | 0.0000 | 0.0000 |
| 03:37 PM | MISSOURI CITY GARAGE | @CP.039005 | 0 | 0 | 0.0000 | 0.0000 |
| 03:50 PM | ARRIVE AT YES BRAY OAKS | @CP.046003 | 0 | 0 | 3.9970 | 3.9970 |
| 04:10 PM | SCHOOL: YES BRAY OAKS | YBO.000002 | 0 | 66 | 0.0000 | 3.9970 |
| 04:18 PM | SECRETARIAT LN ,77071 & KITTY BROOK DR ,77071 | YBO.046002 | 12 | 54 | 2.5468 | 6.5438 |
| 04:20 PM | CANDLEGREEN LN ,77071 & SPLIT RAIL LN ,77071 | YBO.024002 | 11 | 43 | 0.2824 | 6.8261 |
| 04:22 PM | FONDREN RD ,77035 & SOUTHMEADOW DR ,77035 | YBO.047001 | 4 | 39 | 0.2987 | 7.1248 |
| 04:30 PM | LANDSDOWNE DR ,77035 & LUDINGTON DR ,77035 | YBO.044002 | 7 | 32 | 2.4288 | 9.5536 |
| 04:34 PM | 11614 BOB WHITE DR ,77035 | YBO.014002 | 15 | 17 | 1.0411 | 10.5947 |
| 04:39 PM | WILLOWBEND BLVD ,77096 & BOB WHITE DR ,77096 | YBO.039001 | 17 | 0 | 1.0242 | 11.6189 |
| 04:52 PM | MISSOURI CITY GARAGE | @CP.039006 | 0 | 0 | 5.6758 | 17.2947 |

 End of Route YBO3

Route ID: YBO4

Vehicle Name: 1996

Vehicle Capacity:

0

Route Description: YES BRAY OAKS

| Stop Time | Description | Service ID | Assign Stop Load | Assign Run Load | Miles | Acc Miles |
|-----------|-------------|------------|------------------|-----------------|-------|-----------|
|-----------|-------------|------------|------------------|-----------------|-------|-----------|

Run ID: YBO.004 Days: MTWUF--

Run Description: TO YES BRAY OAKS--RTE 4

| | | | | | | |
|----------|---|------------|----|-----|--------|---------|
| 06:55 AM | MISSOURI CITY GARAGE | @CP.039001 | 0 | 0 | 0.0000 | 0.0000 |
| 07:04 AM | RAVENSWORTH DR ,77031 & W AIRPORT BLVD ,77031 | YBO.059001 | 2 | 2 | 3.1381 | 3.1381 |
| 07:06 AM | CHESSINGTON DR ,77031 & S KENSINGTON DR ,77031 | YBO.036002 | 24 | 26 | 0.5417 | 3.6797 |
| 07:13 AM | ALTONBURY LN ,77031 & DOVER ST ,77031 | YBO.033002 | 3 | 29 | 1.2589 | 4.9386 |
| 07:16 AM | W BELLFORT AVE ,77031 & KEEGANS RIDGE RD ,77031 | YBO.032001 | 78 | 107 | 0.6466 | 5.5852 |
| 07:35 AM | SCHOOL: YES BRAY OAKS | YBO.000001 | 0 | 0 | 1.8127 | 7.3979 |
| 07:47 AM | MISSOURI CITY GARAGE | @CP.039002 | 0 | 0 | 4.3292 | 11.7271 |

Run ID: YBO.104 Days: MTWUF--

Run Description: FROM YES BRAY OAKS--RTE 4

| | | | | | | |
|----------|---|------------|----|-----|--------|---------|
| 03:37 PM | Deadhead - MISSOURI CITY GARAGE | @CP.039002 | 0 | 0 | 0.0000 | 0.0000 |
| 03:37 PM | MISSOURI CITY GARAGE | @CP.039005 | 0 | 0 | 0.0000 | 0.0000 |
| 03:50 PM | ARRIVE AT YES BRAY OAKS | @CP.046003 | 0 | 0 | 3.9970 | 3.9970 |
| 04:10 PM | SCHOOL: YES BRAY OAKS | YBO.000002 | 0 | 107 | 0.0000 | 3.9970 |
| 04:14 PM | W BELLFORT AVE ,77031 & KEEGANS RIDGE RD ,77031 | YBO.032002 | 78 | 29 | 1.4663 | 5.4633 |
| 04:17 PM | ALTONBURY LN ,77031 & DOVER ST ,77031 | YBO.033001 | 3 | 26 | 0.6263 | 6.0896 |
| 04:23 PM | CHESSINGTON DR ,77031 & S KENSINGTON DR ,77031 | YBO.036001 | 24 | 2 | 1.2402 | 7.3297 |
| 04:25 PM | RAVENSWORTH DR ,77031 & W AIRPORT BLVD ,77031 | YBO.059002 | 2 | 0 | 0.5417 | 7.8714 |
| 04:34 PM | MISSOURI CITY GARAGE | @CP.039006 | 0 | 0 | 3.3754 | 11.2468 |

End of Route YBO4

Route ID: YBO5

Vehicle Name: 236

Vehicle Capacity:

0

Route Description: YES BRAY OAKS

| Stop Time | Description | Service ID | Assign Stop Load | Assign Run Load | Miles | Acc Miles |
|---|---|----------------------|------------------|-----------------|--------|-----------|
| Run ID: YBO.005 | | Days: MTWUF-- | | | | |
| Run Description: TO YES BRAY OAKS--RTE 5 | | | | | | |
| 06:25 AM | MISSOURI CITY GARAGE | @CP.039001 | 0 | 0 | 0.0000 | 0.0000 |
| 06:38 AM | CROQUET LN ,77085 & GRAPEVINE ST ,77085 | YBO.028001 | 8 | 8 | 5.1765 | 5.1765 |
| 06:45 AM | W OREM DR ,77085 & CROQUET LN ,77085 | YBO.027001 | 5 | 13 | 1.8509 | 7.0275 |
| 06:49 AM | BROKEN BRIDGE DR ,77085 & RIVER BLUFF DR ,77085 | YBO.038002 | 6 | 19 | 0.9551 | 7.9826 |
| 06:56 AM | HODGES ST ,77085 & US-90-ALT ,77035 | YBO.056002 | 5 | 24 | 2.0907 | 10.0733 |
| 06:56 AM | DUNLAP ST ,77085 & MAIN ST ,77035 | YBO.042002 | 3 | 27 | 0.4824 | 10.5557 |
| 06:59 AM | FIRENZA DR ,77035 & RAMPART ST ,77035 | YBO.026001 | 10 | 37 | 0.7786 | 11.3343 |
| 07:02 AM | DENSMORE DR ,77035 & HILLCROFT ST ,77035 | YBO.048002 | 13 | 50 | 0.3362 | 11.6705 |
| 07:06 AM | FAIRMONT ST ,77035 & FONMEADOW DR ,77035 | YBO.034002 | 10 | 60 | 0.7191 | 12.3896 |
| 07:11 AM | RAIA LN ,77071 & TURK LN ,77071 | YBO.010002 | 11 | 71 | 0.6958 | 13.0854 |
| 07:13 AM | GREGORY BLVD ,77071 & N PERRY AVE ,77071 | YBO.045001 | 18 | 89 | 0.7252 | 13.8106 |
| 07:35 AM | SCHOOL: YES BRAY OAKS | YBO.000001 | 0 | 0 | 3.0852 | 16.8958 |
| 07:47 AM | MISSOURI CITY GARAGE | @CP.039002 | 0 | 0 | 4.3292 | 21.2250 |

| | | | | | | |
|---|---|----------------------|----|----|--------|---------|
| Run ID: YBO.105 | | Days: MTWUF-- | | | | |
| Run Description: FROM YES BRAY OAKS--RTE 5 | | | | | | |
| 03:37 PM | Deadhead - MISSOURI CITY GARAGE | @CP.039002 | 0 | 0 | 0.0000 | 0.0000 |
| 03:37 PM | MISSOURI CITY GARAGE | @CP.039005 | 0 | 0 | 0.0000 | 0.0000 |
| 03:50 PM | ARRIVE AT YES BRAY OAKS | @CP.046003 | 0 | 0 | 3.9970 | 3.9970 |
| 04:10 PM | SCHOOL: YES BRAY OAKS | YBO.000002 | 0 | 89 | 0.0000 | 3.9970 |
| 04:20 PM | GREGORY BLVD ,77071 & N PERRY AVE ,77071 | YBO.045002 | 18 | 71 | 3.5098 | 7.5068 |
| 04:23 PM | RAIA LN ,77071 & TURK LN ,77071 | YBO.010001 | 11 | 60 | 0.5850 | 8.0919 |
| 04:27 PM | FAIRMONT ST ,77035 & FONMEADOW DR ,77035 | YBO.034001 | 10 | 50 | 0.6998 | 8.7917 |
| 04:30 PM | DENSMORE DR ,77035 & HILLCROFT ST ,77035 | YBO.048001 | 13 | 37 | 0.7191 | 9.5108 |
| 04:32 PM | FIRENZA DR ,77035 & RAMPART ST ,77035 | YBO.026002 | 10 | 27 | 0.3362 | 9.8470 |
| 04:37 PM | HODGES ST ,77085 & US-90-ALT ,77035 | YBO.056001 | 5 | 22 | 1.8004 | 11.6473 |
| 04:38 PM | DUNLAP ST ,77085 & MAIN ST ,77035 | YBO.042001 | 3 | 19 | 0.4824 | 12.1297 |
| 04:42 PM | BROKEN BRIDGE DR ,77085 & RIVER BLUFF DR ,77085 | YBO.038001 | 6 | 13 | 0.9634 | 13.0932 |
| 04:46 PM | W OREM DR ,77085 & CROQUET LN ,77085 | YBO.027002 | 5 | 8 | 0.9697 | 14.0629 |
| 04:53 PM | CROQUET LN ,77085 & GRAPEVINE ST ,77085 | YBO.028002 | 8 | 0 | 1.9727 | 16.0356 |
| 05:07 PM | MISSOURI CITY GARAGE | @CP.039006 | 0 | 0 | 5.5123 | 21.5479 |

End of Route YBO5

Route ID: YBO6

Vehicle Name: 18

Vehicle Capacity:

0

Route Description: YES BRAY OAKS

| Stop Time | Description | Service ID | Assign Stop Load | Assign Run Load | Miles | Acc Miles |
|---|--|----------------------|------------------|-----------------|--------|-----------|
| Run ID: YBO.006 | | Days: MTWUF-- | | | | |
| Run Description: TO YES BRAY OAKS--RTE 6 | | | | | | |
| 06:25 AM | MISSOURI CITY GARAGE | @CP.039001 | 0 | 0 | 0.0000 | 0.0000 |
| 06:31 AM | FONDREN GROVE DR ,77489 & FRANCIS LN ,77489 | YBO.001002 | 7 | 7 | 1.7551 | 1.7551 |
| 06:37 AM | MCLAIN BLVD ,77071 & E ANTONE CIR ,77071 | YBO.035001 | 26 | 33 | 1.6987 | 3.4538 |
| 06:44 AM | LUDINGTON DR ,77035 & BOB WHITE DR ,77035 | YBO.012002 | 10 | 43 | 1.8491 | 5.3028 |
| 06:50 AM | BURDINE ST ,77035 & GASMER DR ,77035 | YBO.002002 | 15 | 58 | 1.4017 | 6.7045 |
| 07:04 AM | ARIEL ST ,77074 & LUGARY DR ,77074 | YBO.052002 | 11 | 69 | 4.9498 | 11.6544 |
| 07:10 AM | BOB WHITE DR ,77096 & DUMFRIES DR ,77096 | YBO.050002 | 24 | 93 | 1.3987 | 13.0530 |
| 07:15 AM | CREEKBEND DR ,77071 & SANDY SHOALS DR ,77071 | YBO.003002 | 25 | 118 | 0.8388 | 13.8919 |
| 07:35 AM | SCHOOL: YES BRAY OAKS | YBO.000001 | 0 | 0 | 2.3699 | 16.2617 |
| 07:47 AM | MISSOURI CITY GARAGE | @CP.039002 | 0 | 0 | 4.3292 | 20.5909 |

| | | | | | | |
|---|--|----------------------|----|-----|--------|---------|
| Run ID: YBO.106 | | Days: MTWUF-- | | | | |
| Run Description: FROM BRAY OAKS--RTE 6 | | | | | | |
| 03:37 PM | Deadhead - MISSOURI CITY GARAGE | @CP.039002 | 0 | 0 | 0.0000 | 0.0000 |
| 03:37 PM | MISSOURI CITY GARAGE | @CP.039005 | 0 | 0 | 0.0000 | 0.0000 |
| 03:50 PM | ARRIVE AT YES BRAY OAKS | @CP.046001 | 0 | 0 | 3.9970 | 3.9970 |
| 04:10 PM | SCHOOL: YES BRAY OAKS | YBO.000002 | 0 | 118 | 0.0000 | 3.9970 |
| 04:19 PM | CREEKBEND DR ,77071 & SANDY SHOALS DR ,77071 | YBO.003001 | 25 | 93 | 2.3877 | 6.3847 |
| 04:22 PM | BOB WHITE DR ,77096 & DUMFRIES DR ,77096 | YBO.050001 | 24 | 69 | 0.8398 | 7.2244 |
| 04:28 PM | ARIEL ST ,77074 & LUGARY DR ,77074 | YBO.052001 | 11 | 58 | 1.4074 | 8.6318 |
| 04:40 PM | BURDINE ST ,77035 & GASMER DR ,77035 | YBO.002001 | 15 | 43 | 4.2665 | 12.8983 |
| 04:47 PM | LUDINGTON DR ,77035 & BOB WHITE DR ,77035 | YBO.012001 | 10 | 33 | 2.1581 | 15.0564 |
| 04:55 PM | MCLAIN BLVD ,77071 & E ANTONE CIR ,77071 | YBO.035002 | 26 | 7 | 1.9083 | 16.9648 |
| 05:00 PM | FONDREN GROVE DR ,77489 & FRANCIS LN ,77489 | YBO.001001 | 7 | 0 | 1.7174 | 18.6822 |
| 05:07 PM | MISSOURI CITY GARAGE | @CP.039006 | 0 | 0 | 2.0991 | 20.7813 |

End of Route YBO6

Route ID: YBO7

Vehicle Name: 203

Vehicle Capacity:

0

Route Description: YES BRAY OAKS

| Stop Time | Description | Service ID | Assign Stop Load | Assign Run Load | Miles | Acc Miles |
|-------------------------|---|--------------|------------------|-----------------|--------|-----------|
| Run ID: | YBO.007 | Days: | MTWUF-- | | | |
| Run Description: | TO YES BRAY OAKS--RTE 7 | | | | | |
| 06:50 AM | MISSOURI CITY GARAGE | @CP.039001 | 0 | 0 | 0.0000 | 0.0000 |
| 07:00 AM | DRYAD DR ,77035 & SANDPIPER DR ,77035 | YBO.025002 | 16 | 16 | 3.8917 | 3.8917 |
| 07:05 AM | 6101 W BELLFORT AVE ,77035/OAKWOOD VILLA | YBO.057001 | 61 | 77 | 0.9511 | 4.8428 |
| 07:13 AM | BRAESVALLEY DR ,77096 & BURDINE ST ,77096 | YBO.020002 | 2 | 79 | 2.7871 | 7.6299 |
| 07:15 AM | BRAESVALLEY DR ,77096 & PONTIAC DR ,77096 | YBO.015001 | 0 | 79 | 0.4180 | 8.0479 |
| 07:20 AM | FONDREN RD ,77074 & BIRDWOOD RD ,77074 | YBO.005002 | 19 | 98 | 1.7949 | 9.8428 |
| 07:25 AM | FONDREN RD ,77096 & DUMFRIES DR ,77096 | YBO.022002 | 5 | 103 | 0.9515 | 10.7943 |
| 07:35 AM | SCHOOL: YES BRAY OAKS | YBO.000001 | 0 | 0 | 2.8373 | 13.6316 |
| 07:47 AM | MISSOURI CITY GARAGE | @CP.039002 | 0 | 0 | 4.3292 | 17.9608 |

| | | | | | | |
|-------------------------|---|--------------|---------|-----|--------|---------|
| Run ID: | YBO.107 | Days: | MTWUF-- | | | |
| Run Description: | FROM YES BRAY OAKS--RTE 7 | | | | | |
| 03:37 PM | Deadhead - MISSOURI CITY GARAGE | @CP.039002 | 0 | 0 | 0.0000 | 0.0000 |
| 03:37 PM | MISSOURI CITY GARAGE | @CP.039005 | 0 | 0 | 0.0000 | 0.0000 |
| 03:50 PM | ARRIVE AT YES BRAY OAKS | @CP.046003 | 0 | 0 | 3.9970 | 3.9970 |
| 04:10 PM | SCHOOL: YES BRAY OAKS | YBO.000002 | 0 | 103 | 0.0000 | 3.9970 |
| 04:18 PM | FONDREN RD ,77096 & DUMFRIES DR ,77096 | YBO.022001 | 5 | 98 | 2.8494 | 6.8464 |
| 04:20 PM | FONDREN RD ,77074 & BIRDWOOD RD ,77074 | YBO.005001 | 19 | 79 | 0.7396 | 7.5860 |
| 04:26 PM | BRAESVALLEY DR ,77096 & PONTIAC DR ,77096 | YBO.015002 | 0 | 79 | 1.8341 | 9.4201 |
| 04:28 PM | BRAESVALLEY DR ,77096 & BURDINE ST ,77096 | YBO.020001 | 2 | 77 | 0.4180 | 9.8381 |
| 04:37 PM | 6101 W BELLFORT AVE ,77035/OAKWOOD VILLA | YBO.057002 | 61 | 16 | 3.1248 | 12.9629 |
| 04:42 PM | DRYAD DR ,77035 & SANDPIPER DR ,77035 | YBO.025001 | 16 | 0 | 0.9794 | 13.9422 |
| 04:51 PM | MISSOURI CITY GARAGE | @CP.039006 | 0 | 0 | 4.2528 | 18.1951 |

End of Route YBO7

Route ID: YEE1

Vehicle Name:

Vehicle Capacity:

0

Route Description: YES EAST END

| Stop Time | Description | Service ID | Assign Stop Load | Assign Run Load | Miles | Acc Miles |
|-------------------------|-------------------------------------|--------------|------------------|-----------------|--------|-----------|
| Run ID: | YEE.001 | Days: | MTWUF-- | | | |
| Run Description: | YES EAST END AM--RTE 1 | | | | | |
| 07:05 AM | 7743 ELWOOD ST ,77012 | @CP.036001 | 0 | 0 | 0.0000 | 0.0000 |
| 07:14 AM | WAYSIDE DR, 77011 & AVENUE S ,77011 | YEE.045002 | 22 | 22 | 2.6513 | 2.6513 |
| 07:18 AM | 71ST ST ,77011 & AVENUE O ,77011 | YEE.046002 | 26 | 48 | 0.5915 | 3.2428 |
| 07:21 AM | 74TH ST ,77011 & AVENUE J ,77011 | YEE.047002 | 20 | 68 | 0.6180 | 3.8608 |
| 07:22 AM | 74TH ST ,77011 & AVENUE F ,77011 | YEE.065001 | 18 | 86 | 0.2144 | 4.0752 |
| 07:30 AM | SCHOOL: YES EAST END | YEE.000001 | 0 | 0 | 2.2629 | 6.3381 |
| 07:37 AM | 7743 ELWOOD ST ,77012 | @CP.036003 | 0 | 0 | 1.8598 | 8.1979 |

| | | | | | | |
|-------------------------|-------------------------------------|--------------|---------|----|--------|--------|
| Run ID: | YEE.101 | Days: | MTWUF-- | | | |
| Run Description: | YES EAST END PM--RTE 1 | | | | | |
| 04:03 PM | Deadhead - 7743 ELWOOD ST ,77012 | @CP.036003 | 0 | 0 | 0.0000 | 0.0000 |
| 04:03 PM | 7743 ELWOOD ST ,77012 | @CP.036004 | 0 | 0 | 0.0000 | 0.0000 |
| 04:10 PM | ARRIVE YES EAST END | @CP.021007 | 0 | 0 | 1.7578 | 1.7578 |
| 04:30 PM | SCHOOL: YES EAST END | YEE.000002 | 0 | 86 | 0.0000 | 1.7578 |
| 04:37 PM | 74TH ST ,77011 & AVENUE F ,77011 | YEE.065002 | 18 | 68 | 2.3343 | 4.0920 |
| 04:37 PM | 74TH ST ,77011 & AVENUE J ,77011 | YEE.047001 | 20 | 48 | 0.2144 | 4.3064 |
| 04:40 PM | 71ST ST ,77011 & AVENUE O ,77011 | YEE.046001 | 26 | 22 | 0.6180 | 4.9244 |
| 04:44 PM | WAYSIDE DR, 77011 & AVENUE S ,77011 | YEE.045001 | 22 | 0 | 0.8333 | 5.7578 |
| 04:51 PM | 7743 ELWOOD ST ,77012 | @CP.036002 | 0 | 0 | 2.4112 | 8.1689 |

End of Route YEE1

Route ID: YEE2

Vehicle Name:

Vehicle Capacity:

0

Route Description: YES EAST END

| Stop Time | Description | Service ID | Assign Stop Load | Assign Run Load | Miles | Acc Miles |
|-------------------------|---|--------------|------------------|-----------------|--------|-----------|
| Run ID: | YEE.002 | Days: | MTWUF-- | | | |
| Run Description: | YES EAST END AM--RTE 2 | | | | | |
| 06:45 AM | 7743 ELWOOD ST ,77012 | @CP.036001 | 0 | 0 | 0.0000 | 0.0000 |
| 07:03 AM | MT CARMEL ST ,77087 & WESTOVER ST ,77087 | YEE.032002 | 13 | 13 | 8.2574 | 8.2574 |
| 07:06 AM | NUNN ST ,77087 & ROXBURY RD ,77087 | YEE.086001 | 13 | 26 | 0.5225 | 8.7799 |
| 07:16 AM | BROAD ST ,77087 & WYNONA DR ,77087 | YEE.059002 | 23 | 49 | 2.6248 | 11.4047 |
| 07:20 AM | PLUM CREEK LN ,77087 & VILLAGE WAY ,77087 | YEE.001001 | 9 | 58 | 0.8939 | 12.2987 |
| 07:30 AM | SCHOOL: YES EAST END | YEE.000001 | 0 | 0 | 3.1720 | 15.4706 |
| 07:37 AM | 7743 ELWOOD ST ,77012 | @CP.036003 | 0 | 0 | 1.8598 | 17.3305 |

| | | | | | | |
|-------------------------|---|--------------|---------|----|--------|---------|
| Run ID: | YEE.102 | Days: | MTWUF-- | | | |
| Run Description: | YES EAST END PM--RTE 2 | | | | | |
| 04:03 PM | Deadhead - 7743 ELWOOD ST ,77012 | @CP.036003 | 0 | 0 | 0.0000 | 0.0000 |
| 04:03 PM | 7743 ELWOOD ST ,77012 | @CP.036002 | 0 | 0 | 0.0000 | 0.0000 |
| 04:10 PM | ARRIVE YES EAST END | @CP.021001 | 0 | 0 | 1.7578 | 1.7578 |
| 04:30 PM | SCHOOL: YES EAST END | YEE.000002 | 0 | 58 | 0.0000 | 1.7578 |
| 04:38 PM | PLUM CREEK LN ,77087 & VILLAGE WAY ,77087 | YEE.001002 | 9 | 49 | 3.0114 | 4.7691 |
| 04:42 PM | BROAD ST ,77087 & WYNONA DR ,77087 | YEE.059001 | 23 | 26 | 0.8964 | 5.6655 |
| 04:52 PM | NUNN ST ,77087 & ROXBURY RD ,77087 | YEE.086002 | 13 | 13 | 2.4663 | 8.1318 |
| 04:55 PM | MT CARMEL ST ,77087 & WESTOVER ST ,77087 | YEE.032001 | 13 | 0 | 0.5225 | 8.6544 |
| 05:13 PM | 7743 ELWOOD ST ,77012 | @CP.036004 | 0 | 0 | 7.3362 | 15.9905 |

End of Route YEE2

Route ID: YEE3

Vehicle Name:

Vehicle Capacity:

0

Route Description: YES EAST END

| Stop Time | Description | Service ID | Assign Stop Load | Assign Run Load | Miles | Acc Miles |
|--|---|----------------------|------------------|-----------------|--------|-----------|
| Run ID: YEE.003 | | Days: MTWUF-- | | | | |
| Run Description: YES EAST END AM--RTE 3 | | | | | | |
| 06:37 AM | 7743 ELWOOD ST ,77012 | @CP.036001 | 0 | 0 | 0.0000 | 0.0000 |
| 06:51 AM | LANCASTER ST ,77087 & OAK HILL DR ,77087 | YEE.036002 | 16 | 16 | 5.4809 | 5.4809 |
| 06:55 AM | CAROTHERS ST ,77087 & EPPES ST ,77087 | YEE.062002 | 7 | 23 | 0.6833 | 6.1642 |
| 06:58 AM | LONG DR ,77087 & CHAFFIN ST ,77087 | YEE.017002 | 8 | 31 | 0.5373 | 6.7015 |
| 07:02 AM | BROOK LEA ST ,77087 & S WAYSIDE DR ,77087 | YEE.061002 | 10 | 41 | 1.2441 | 7.9456 |
| 07:08 AM | GRIGGS RD ,77023 & BROCK ST ,77023 | YEE.011002 | 15 | 56 | 1.4725 | 9.4182 |
| 07:10 AM | GOULD ST ,77023 & STILLWELL ST ,77023 | YEE.060002 | 7 | 63 | 0.5470 | 9.9652 |
| 07:17 AM | FONDE PARK (HANSFORD ST & MUNGER ST, 77023) | YEE.020001 | 6 | 69 | 1.5578 | 11.5229 |
| 07:20 AM | HENDERSON ELEMENTARY (BARREMORE ST & DISMUKE ST, 77023) | YEE.029001 | 26 | 95 | 0.8528 | 12.3758 |
| 07:30 AM | SCHOOL: YES EAST END | YEE.000001 | 0 | 0 | 3.2008 | 15.5765 |
| 07:37 AM | 7743 ELWOOD ST ,77012 | @CP.036003 | 0 | 0 | 1.8598 | 17.4364 |
| Run ID: YEE.103 | | Days: MTWUF-- | | | | |
| Run Description: YES EAST END PM--RTE 3 | | | | | | |
| 04:03 PM | Deadhead - 7743 ELWOOD ST ,77012 | @CP.036003 | 0 | 0 | 0.0000 | 0.0000 |
| 04:03 PM | 7743 ELWOOD ST ,77012 | @CP.036002 | 0 | 0 | 0.0000 | 0.0000 |
| 04:10 PM | ARRIVE YES EAST END | @CP.021007 | 0 | 0 | 1.7578 | 1.7578 |
| 04:30 PM | SCHOOL: YES EAST END | YEE.000002 | 0 | 95 | 0.0000 | 1.7578 |
| 04:39 PM | HENDERSON ELEMENTARY (BARREMORE ST & DISMUKE ST, 77023) | YEE.029002 | 26 | 69 | 3.1545 | 4.9123 |
| 04:45 PM | FONDE PARK (HANSFORD ST & MUNGER ST, 77023) | YEE.020002 | 6 | 63 | 1.2127 | 6.1250 |
| 04:48 PM | GOULD ST ,77023 & STILLWELL ST ,77023 | YEE.060001 | 7 | 56 | 1.5301 | 7.6551 |
| 04:50 PM | GRIGGS RD ,77023 & BROCK ST ,77023 | YEE.011001 | 15 | 41 | 0.5019 | 8.1570 |
| 04:54 PM | BROOK LEA ST ,77087 & S WAYSIDE DR ,77087 | YEE.061001 | 10 | 31 | 1.3799 | 9.5369 |
| 04:59 PM | LONG DR ,77087 & CHAFFIN ST ,77087 | YEE.017001 | 8 | 23 | 1.2545 | 10.7915 |
| 05:01 PM | CAROTHERS ST ,77087 & EPPES ST ,77087 | YEE.062001 | 7 | 16 | 0.4813 | 11.2727 |
| 05:05 PM | LANCASTER ST ,77087 & OAK HILL DR ,77087 | YEE.036001 | 16 | 0 | 1.1366 | 12.4093 |
| 05:19 PM | 7743 ELWOOD ST ,77012 | @CP.036004 | 0 | 0 | 5.1693 | 17.5786 |

End of Route YEE3

Route ID: YEE4

Vehicle Name:

Vehicle Capacity:

0

Route Description: YES EAST END

| Stop Time | Description | Service ID | Assign Stop Load | Assign Run Load | Miles | Acc Miles |
|-------------------------|--|--------------|------------------|-----------------|--------|-----------|
| Run ID: | YEE.004 | Days: | MTWUF-- | | | |
| Run Description: | YES EAST END AM--RTE 4 | | | | | |
| 06:47 AM | 7743 ELWOOD ST ,77012 | @CP.036001 | 0 | 0 | 0.0000 | 0.0000 |
| 07:00 AM | PATTERSON ELEMENTARY (5302 ALLENDALE RD,77017) | YEE.016001 | 13 | 13 | 5.0091 | 5.0091 |
| 07:11 AM | EDNA ST ,77087 & POPLAR ST ,77087 | YEE.063002 | 26 | 39 | 3.8121 | 8.8212 |
| 07:14 AM | MOLINE ST ,77087 & JUNIPER ST ,77087 | YEE.064002 | 11 | 50 | 0.4409 | 9.2621 |
| 07:25 AM | CENTRAL ST ,77012 & MANCHESTER ST ,77012 | YEE.014002 | 33 | 83 | 4.1750 | 13.4371 |
| 07:30 AM | SCHOOL: YES EAST END | YEE.000001 | 0 | 0 | 0.9949 | 14.4320 |
| 07:37 AM | 7743 ELWOOD ST ,77012 | @CP.036003 | 0 | 0 | 1.8598 | 16.2919 |

| | | | | | | |
|-------------------------|--|--------------|---------|----|--------|---------|
| Run ID: | YEE.104 | Days: | MTWUF-- | | | |
| Run Description: | YES EAST END PM--RTE 4 | | | | | |
| 04:03 PM | Deadhead - 7743 ELWOOD ST ,77012 | @CP.036003 | 0 | 0 | 0.0000 | 0.0000 |
| 04:03 PM | 7743 ELWOOD ST ,77012 | @CP.036002 | 0 | 0 | 0.0000 | 0.0000 |
| 04:10 PM | ARRIVE YES EAST END | @CP.021007 | 0 | 0 | 1.7578 | 1.7578 |
| 04:30 PM | SCHOOL: YES EAST END | YEE.000002 | 0 | 83 | 0.0000 | 1.7578 |
| 04:35 PM | CENTRAL ST ,77012 & MANCHESTER ST ,77012 | YEE.014001 | 33 | 50 | 1.0214 | 2.7792 |
| 04:46 PM | MOLINE ST ,77087 & JUNIPER ST ,77087 | YEE.064001 | 11 | 39 | 3.7356 | 6.5148 |
| 04:48 PM | EDNA ST ,77087 & POPLAR ST ,77087 | YEE.063001 | 26 | 13 | 0.4409 | 6.9557 |
| 04:57 PM | PATTERSON ELEMENTARY (5302 ALLENDALE RD,77017) | YEE.016002 | 13 | 0 | 3.3814 | 10.3371 |
| 05:11 PM | 7743 ELWOOD ST ,77012 | @CP.036004 | 0 | 0 | 5.1758 | 15.5129 |

End of Route YEE4

Route ID: YEE5

Vehicle Name:

Vehicle Capacity:

0

Route Description: YES EAST END

| Stop Time | Description | Service ID | Assign Stop Load | Assign Run Load | Miles | Acc Miles |
|-------------------------|--|--------------|------------------|-----------------|--------|-----------|
| Run ID: | YEE.005 | Days: | MTWUF-- | | | |
| Run Description: | YES EAST END AM--RTE 5 | | | | | |
| 06:24 AM | 7743 ELWOOD ST ,77012 | @CP.036001 | 0 | 0 | 0.0000 | 0.0000 |
| 06:43 AM | FURR HIGH SCHOOL (520 MERCURY DR, 77013) | YEE.004001 | 9 | 9 | 7.6206 | 7.6206 |
| 06:50 AM | SCROGGINS ES(LAREDO ST & PORT ST, 77020) | YEE.013001 | 23 | 32 | 3.6305 | 11.2511 |
| 07:00 AM | EL PASO ST ,77020 & HARBOR ST ,77020 | YEE.056002 | 11 | 43 | 1.1027 | 12.3538 |
| 07:15 AM | MCCARTY ST ,77029 & STEDMAN ST ,77029 | YEE.005002 | 3 | 46 | 2.1716 | 14.5254 |
| 07:30 AM | SCHOOL: YES EAST END | YEE.000001 | 0 | 0 | 4.2739 | 18.7992 |
| 07:37 AM | 7743 ELWOOD ST ,77012 | @CP.036003 | 0 | 0 | 1.8598 | 20.6591 |

| | | | | | | |
|-------------------------|--|--------------|---------|----|--------|---------|
| Run ID: | YEE.105 | Days: | MTWUF-- | | | |
| Run Description: | YES EAST END PM--RTE 5 | | | | | |
| 04:03 PM | Deadhead - 7743 ELWOOD ST ,77012 | @CP.036003 | 0 | 0 | 0.0000 | 0.0000 |
| 04:03 PM | 7743 ELWOOD ST ,77012 | @CP.036002 | 0 | 0 | 0.0000 | 0.0000 |
| 04:10 PM | ARRIVE YES EAST END | @CP.021007 | 0 | 0 | 1.7578 | 1.7578 |
| 04:30 PM | SCHOOL: YES EAST END | YEE.000002 | 0 | 46 | 0.0000 | 1.7578 |
| 04:41 PM | MCCARTY ST ,77029 & STEDMAN ST ,77029 | YEE.005001 | 3 | 43 | 4.1703 | 5.9280 |
| 04:47 PM | EL PASO ST ,77020 & HARBOR ST ,77020 | YEE.056001 | 11 | 32 | 2.2322 | 8.1602 |
| 04:52 PM | SCROGGINS ES(LAREDO ST & PORT ST, 77020) | YEE.013002 | 23 | 9 | 1.1343 | 9.2945 |
| 05:01 PM | FURR HIGH SCHOOL (520 MERCURY DR, 77013) | YEE.004002 | 9 | 0 | 3.7856 | 13.0801 |
| 05:18 PM | 7743 ELWOOD ST ,77012 | @CP.036004 | 0 | 0 | 7.6350 | 20.7152 |

End of Route YEE5

Route ID: YEE6

Vehicle Name:

Vehicle Capacity:

0

Route Description: YES EAST END

| Stop Time | Description | Service ID | Assign Stop Load | Assign Run Load | Miles | Acc Miles |
|-------------------------|---|--------------|------------------|-----------------|--------|-----------|
| Run ID: | YEE.006 | Days: | MTWUF-- | | | |
| Run Description: | YES EAST END AM--RTE 6 | | | | | |
| 06:40 AM | 7743 ELWOOD ST ,77012 | @CP.036001 | 0 | 0 | 0.0000 | 0.0000 |
| 06:50 AM | LANTRIP ELEMENTARY (EASTWOOD ST & DALLAS ST, 77023) | YEE.024001 | 6 | 6 | 3.5417 | 3.5417 |
| 06:55 AM | JACKSON MIDDLE SCHOOL (BAIRD ST & POLK ST, 77023) | YEE.028001 | 20 | 26 | 0.7335 | 4.2752 |
| 06:59 AM | BROADMOOR ST ,77023 & GODWIN ST ,77023 | YEE.049002 | 15 | 41 | 0.6657 | 4.9409 |
| 07:10 AM | FAIRWAY DR ,77087 & WESLOW ST ,77087 | YEE.010002 | 6 | 47 | 3.4144 | 8.3553 |
| 07:15 AM | GOLFCREST ELEMENTARY (7414 FAIRWAY DR, 77087) | YEE.018001 | 11 | 58 | 0.9665 | 9.3218 |
| 07:30 AM | SCHOOL: YES EAST END | YEE.000001 | 0 | 0 | 3.8237 | 13.1455 |
| 07:37 AM | 7743 ELWOOD ST ,77012 | @CP.036003 | 0 | 0 | 1.8598 | 15.0053 |

| | | | | | | |
|-------------------------|---|--------------|---------|----|--------|---------|
| Run ID: | YEE.106 | Days: | MTWUF-- | | | |
| Run Description: | YES EAST END PM--RTE 6 | | | | | |
| 04:03 PM | Deadhead - 7743 ELWOOD ST ,77012 | @CP.036003 | 0 | 0 | 0.0000 | 0.0000 |
| 04:03 PM | 7743 ELWOOD ST ,77012 | @CP.036002 | 0 | 0 | 0.0000 | 0.0000 |
| 04:10 PM | ARRIVE YES EAST END | @CP.021007 | 0 | 0 | 1.7578 | 1.7578 |
| 04:30 PM | SCHOOL: YES EAST END | YEE.000002 | 0 | 58 | 0.0000 | 1.7578 |
| 04:40 PM | GOLFCREST ELEMENTARY (7414 FAIRWAY DR, 77087) | YEE.018002 | 11 | 47 | 3.5280 | 5.2858 |
| 04:44 PM | FAIRWAY DR ,77087 & WESLOW ST ,77087 | YEE.010001 | 6 | 41 | 0.9665 | 6.2523 |
| 04:53 PM | BROADMOOR ST ,77023 & GODWIN ST ,77023 | YEE.049001 | 15 | 26 | 4.7362 | 10.9884 |
| 04:56 PM | JACKSON MIDDLE SCHOOL (BAIRD ST & POLK ST, 77023) | YEE.028002 | 20 | 6 | 0.6657 | 11.6542 |
| 05:00 PM | LANTRIP ELEMENTARY (EASTWOOD ST & DALLAS ST, 77023) | YEE.024002 | 6 | 0 | 0.7335 | 12.3877 |
| 05:10 PM | 7743 ELWOOD ST ,77012 | @CP.036004 | 0 | 0 | 3.5417 | 15.9294 |

 End of Route YEE6

Route ID: YEE7

Vehicle Name:

Vehicle Capacity:

0

Route Description: YES EAST END

| Stop Time | Description | Service ID | Assign Stop Load | Assign Run Load | Miles | Acc Miles |
|-------------------------|--|--------------|------------------|-----------------|--------|-----------|
| Run ID: | YEE.007 | Days: | MTWUF-- | | | |
| Run Description: | YES EAST END AM--RTE 7 | | | | | |
| 06:38 AM | 7743 ELWOOD ST ,77012 | @CP.036001 | 0 | 0 | 0.0000 | 0.0000 |
| 06:57 AM | SHERMAN ELEMENTARY (1909 MC KEE ST, 77009) | YEE.009001 | 3 | 3 | 6.5813 | 6.5813 |
| 07:06 AM | CANAL ST ,77003 & N ST CHARLES ST ,77003 | YEE.044002 | 15 | 18 | 2.4879 | 9.0691 |
| 07:09 AM | FLORES PUBLIC LIBRARY (CANAL ST & N MILBY ST, 77003) | YEE.023001 | 2 | 20 | 0.7509 | 9.8201 |
| 07:14 AM | N BRYAN ST ,77011 & AVENUE I ,77011 | YEE.055002 | 13 | 33 | 0.8553 | 10.6754 |
| 07:22 AM | DE ZAVALA ELEMENTARY (7521 AVE H, 77012) | YEE.007001 | 12 | 45 | 2.5438 | 13.2191 |
| 07:30 AM | SCHOOL: YES EAST END | YEE.000001 | 0 | 0 | 2.1095 | 15.3286 |
| 07:37 AM | 7743 ELWOOD ST ,77012 | @CP.036003 | 0 | 0 | 1.8598 | 17.1884 |

| | | | | | | |
|-------------------------|--|--------------|---------|----|--------|---------|
| Run ID: | YEE.107 | Days: | MTWUF-- | | | |
| Run Description: | YES EAST END PM--RTE 7 | | | | | |
| 04:03 PM | Deadhead - 7743 ELWOOD ST ,77012 | @CP.036003 | 0 | 0 | 0.0000 | 0.0000 |
| 04:03 PM | 7743 ELWOOD ST ,77012 | @CP.036002 | 0 | 0 | 0.0000 | 0.0000 |
| 04:10 PM | ARRIVE YES EAST END | @CP.021007 | 0 | 0 | 1.7578 | 1.7578 |
| 04:30 PM | SCHOOL: YES EAST END | YEE.000002 | 0 | 45 | 0.0000 | 1.7578 |
| 04:37 PM | DE ZAVALA ELEMENTARY (7521 AVE H, 77012) | YEE.007002 | 12 | 33 | 2.1784 | 3.9362 |
| 04:45 PM | N BRYAN ST ,77011 & AVENUE I ,77011 | YEE.055001 | 13 | 20 | 2.5551 | 6.4913 |
| 04:48 PM | FLORES PUBLIC LIBRARY (CANAL ST & N MILBY ST, 77003) | YEE.023002 | 2 | 18 | 0.8553 | 7.3466 |
| 04:51 PM | CANAL ST ,77003 & N ST CHARLES ST ,77003 | YEE.044001 | 15 | 3 | 0.7509 | 8.0975 |
| 04:58 PM | SHERMAN ELEMENTARY (1909 MC KEE ST, 77009) | YEE.009002 | 3 | 0 | 2.0701 | 10.1676 |
| 05:17 PM | 7743 ELWOOD ST ,77012 | @CP.036004 | 0 | 0 | 6.9903 | 17.1580 |

 End of Route YEE7

Route ID: YEE8

Vehicle Name:

Vehicle Capacity:

0

Route Description: YES EAST END

| Stop Time | Description | Service ID | Assign Stop Load | Assign Run Load | Miles | Acc Miles |
|-------------------------|--|--------------|------------------|-----------------|--------|-----------|
| Run ID: | YEE.008 | Days: | MTWUF-- | | | |
| Run Description: | YES EAST END AM--RTE 8 | | | | | |
| 06:45 AM | 7743 ELWOOD ST ,77012 | @CP.036001 | 0 | 0 | 0.0000 | 0.0000 |
| 06:56 AM | FOX ST ,77003 & N SIDNEY ST ,77003 | YEE.054002 | 5 | 5 | 3.9290 | 3.9290 |
| 06:59 AM | CANAL ST ,77011 & EASTWOOD ST ,77011 | YEE.043002 | 11 | 16 | 0.4621 | 4.3911 |
| 07:02 AM | BURNET ELEMENTARY (ALTIC ST & CANAL ST, 77011) | YEE.027001 | 40 | 56 | 0.6991 | 5.0902 |
| 07:09 AM | STANAKER LIBRARY (AVE F & SSGT MACARIO GARCIA DR, 77011) | YEE.026001 | 19 | 75 | 1.6114 | 6.7015 |
| 07:13 AM | JAMAIL DR & WAYSIDE DR, 77023 | YEE.030001 | 22 | 97 | 0.8786 | 7.5801 |
| 07:19 AM | FOREST HILL BLVD ,77023 & SANTIAGO ST ,77023 | YEE.002001 | 5 | 102 | 1.7225 | 9.3027 |
| 07:22 AM | BRISCOE ES(FOREST HILL BLVD ,77011 & WALKER ST ,77011) | YEE.066002 | 17 | 119 | 0.5566 | 9.8593 |
| 07:30 AM | SCHOOL: YES EAST END | YEE.000001 | 0 | 0 | 2.4521 | 12.3114 |
| 07:37 AM | 7743 ELWOOD ST ,77012 | @CP.036003 | 0 | 0 | 1.8598 | 14.1712 |

| | | | | | | |
|-------------------------|--|--------------|---------|-----|--------|---------|
| Run ID: | YEE.108 | Days: | MTWUF-- | | | |
| Run Description: | YES EAST END PM--RTE 8 | | | | | |
| 04:03 PM | Deadhead - 7743 ELWOOD ST ,77012 | @CP.036003 | 0 | 0 | 0.0000 | 0.0000 |
| 04:03 PM | 7743 ELWOOD ST ,77012 | @CP.036002 | 0 | 0 | 0.0000 | 0.0000 |
| 04:10 PM | ARRIVE YES EAST END | @CP.021007 | 0 | 0 | 1.7578 | 1.7578 |
| 04:30 PM | SCHOOL: YES EAST END | YEE.000002 | 0 | 119 | 0.0000 | 1.7578 |
| 04:37 PM | BRISCOE ES(FOREST HILL BLVD ,77011 & WALKER ST ,77011) | YEE.066001 | 17 | 102 | 2.5235 | 4.2813 |
| 04:40 PM | FOREST HILL BLVD ,77023 & SANTIAGO ST ,77023 | YEE.002002 | 5 | 97 | 0.5566 | 4.8379 |
| 04:44 PM | JAMAIL DR & WAYSIDE DR, 77023 | YEE.030002 | 22 | 75 | 1.2873 | 6.1252 |
| 04:48 PM | STANAKER LIBRARY (AVE F & SSGT MACARIO GARCIA DR, 77011) | YEE.026002 | 19 | 56 | 1.1331 | 7.2583 |
| 04:53 PM | BURNET ELEMENTARY (ALTIC ST & CANAL ST, 77011) | YEE.027002 | 40 | 16 | 1.0581 | 8.3165 |
| 04:56 PM | CANAL ST ,77011 & EASTWOOD ST ,77011 | YEE.043001 | 11 | 5 | 0.6991 | 9.0155 |
| 04:59 PM | FOX ST ,77003 & N SIDNEY ST ,77003 | YEE.054001 | 5 | 0 | 0.6561 | 9.6716 |
| 05:10 PM | 7743 ELWOOD ST ,77012 | @CP.036004 | 0 | 0 | 3.8540 | 13.5256 |

 End of Route YEE8

Route ID: YFW1

Vehicle Name: 4595

Vehicle Capacity:

0

Route Description: YES FIFTH WARD

| Stop Time | Description | Service ID | Assign Stop Load | Assign Run Load | Miles | Acc Miles |
|--|---|----------------------|------------------|-----------------|---------|-----------|
| Run ID: YFW.001 | | Days: MTWUF-- | | | | |
| Run Description: YES FIFTH WARD AM--RTE 1 | | | | | | |
| 05:36 AM | HANSEN GARAGE | @CP.001043 | 0 | 0 | 0.0000 | 0.0000 |
| 06:06 AM | PURPLE SAGE RD ,77049 & WALLISVILLE RD ,77049 | YFW.021002 | 7 | 7 | 16.5087 | 16.5087 |
| 06:11 AM | CROSSHAVEN DR ,77015 & EVANSTON ST ,77015 | YFW.020002 | 2 | 9 | 1.3936 | 17.9023 |
| 06:15 AM | NORTHSHORE ELEMENTARY | YFW.008002 | 5 | 14 | 0.8515 | 18.7538 |
| 06:19 AM | 14710 WOODFOREST BLVD ,77015/KROGERS | YFW.067002 | 15 | 29 | 0.7324 | 19.4862 |
| 06:27 AM | BROWNWOOD ST ,77015 & CLOVERLEAF BLVD ,77015 | YFW.019002 | 7 | 36 | 1.7578 | 21.2439 |
| 06:31 AM | FREEMPORT ST ,77015 & VICTORIA ST ,77015 | YFW.006002 | 7 | 43 | 0.9913 | 22.2352 |
| 06:36 AM | GREEN VALLEY ELEMENTARY | YFW.005002 | 6 | 49 | 1.0818 | 23.3170 |
| 06:42 AM | JUDSON ROBINSON ELEMENTARY | YFW.004002 | 4 | 53 | 1.5930 | 24.9100 |
| 06:48 AM | 550 NORMANDY ST ,77015 | YFW.051002 | 6 | 59 | 1.6763 | 26.5864 |
| 06:49 AM | VERSAILLES DR ,77015 & FONTAINE LN ,77015 | YFW.012002 | 11 | 70 | 0.4604 | 27.0468 |
| 06:59 AM | MAXEY RD ,77013 & PECAN DR ,77013 | YFW.056002 | 10 | 80 | 3.1907 | 30.2375 |
| 07:04 AM | DATTNER ST ,77013 & WALLISVILLE RD ,77013 | YFW.001002 | 2 | 82 | 1.2436 | 31.4811 |
| 07:30 AM | SCHOOL: YES PREP FIFTH WARD | YFW.000001 | 0 | 0 | 7.7492 | 39.2303 |
| 07:54 AM | HANSEN GARAGE | @CP.001044 | 0 | 0 | 13.4176 | 52.6479 |

| | | | | | | |
|--|---|----------------------|----|----|---------|---------|
| Run ID: YFW.101 | | Days: MTWUF-- | | | | |
| Run Description: YES FIFTH WARD PM--RTE 1 | | | | | | |
| 03:24 PM | Deadhead - HANSEN GARAGE | @CP.001044 | 0 | 0 | 0.0000 | 0.0000 |
| 03:24 PM | HANSEN GARAGE | @CP.001047 | 0 | 0 | 0.0000 | 0.0000 |
| 03:50 PM | ARRIVAL AT YES FIFTH WARD | @CP.014005 | 0 | 0 | 14.3860 | 14.3860 |
| 04:10 PM | SCHOOL: YES PREP FIFTH WARD | YFW.000002 | 0 | 82 | 0.0000 | 14.3860 |
| 04:27 PM | DATTNER ST ,77013 & WALLISVILLE RD ,77013 | YFW.001001 | 2 | 80 | 8.2746 | 22.6606 |
| 04:31 PM | MAXEY RD ,77013 & PECAN DR ,77013 | YFW.056001 | 10 | 70 | 0.8816 | 23.5422 |
| 04:36 PM | VERSAILLES DR ,77015 & FONTAINE LN ,77015 | YFW.012001 | 11 | 59 | 2.2375 | 25.7797 |
| 04:40 PM | 550 NORMANDY ST ,77015 | YFW.051001 | 6 | 53 | 0.6938 | 26.4735 |
| 04:43 PM | JUDSON ROBINSON ELEMENTARY | YFW.004001 | 4 | 49 | 0.8100 | 27.2835 |
| 04:51 PM | GREEN VALLEY ELEMENTARY | YFW.005001 | 6 | 43 | 2.6295 | 29.9131 |
| 04:55 PM | FREEMPORT ST ,77015 & VICTORIA ST ,77015 | YFW.006001 | 7 | 36 | 1.0818 | 30.9949 |
| 05:00 PM | BROWNWOOD ST ,77015 & CLOVERLEAF BLVD ,77015 | YFW.019001 | 7 | 29 | 0.9900 | 31.9848 |
| 05:06 PM | 14710 WOODFOREST BLVD ,77015/KROGERS | YFW.067001 | 15 | 14 | 1.5027 | 33.4875 |
| 05:12 PM | NORTHSHORE ELEMENTARY | YFW.008001 | 5 | 9 | 1.1807 | 34.6682 |
| 05:15 PM | CROSSHAVEN DR ,77015 & EVANSTON ST ,77015 | YFW.020001 | 2 | 7 | 0.8515 | 35.5197 |
| 05:19 PM | PURPLE SAGE RD ,77049 & WALLISVILLE RD ,77049 | YFW.021001 | 7 | 0 | 1.4053 | 36.9250 |
| 05:50 PM | HANSEN GARAGE | @CP.001048 | 0 | 0 | 16.5282 | 53.4532 |

End of Route YFW1

Route ID: YFW10

Vehicle Name: H72

Vehicle Capacity:

0

Route Description: YES FIFTH WARD

| Stop Time | Description | Service ID | Assign Stop Load | Assign Run Load | Miles | Acc Miles |
|-------------------------|--|--------------|------------------|-----------------|---------|-----------|
| Run ID: | YFW.010 | Days: | MTWUF-- | | | |
| Run Description: | TO YES FIFTH WARD--RTE 10 | | | | | |
| 06:31 AM | HANSEN GARAGE | @CP.001043 | 0 | 0 | 0.0000 | 0.0000 |
| 06:55 AM | KERBEY ST ,77029 & PALESTINE ST ,77029 | YFW.023002 | 6 | 6 | 13.1013 | 13.1013 |
| 06:57 AM | AKRON ST ,77029 & OSWEGO ST ,77029 | YFW.069001 | 8 | 14 | 0.2193 | 13.3206 |
| 07:02 AM | FURR HIGH SCHOOL | YFW.003002 | 13 | 27 | 1.1979 | 14.5186 |
| 07:13 AM | ROUSE ST ,77020 & TEXARKANA ST ,77020 | YFW.011001 | 36 | 63 | 4.6369 | 19.1555 |
| 07:30 AM | SCHOOL: YES PREP FIFTH WARD | YFW.000001 | 0 | 0 | 2.1759 | 21.3314 |
| 07:54 AM | HANSEN GARAGE | @CP.001044 | 0 | 0 | 13.4176 | 34.7491 |

| | | | | | | |
|-------------------------|--|--------------|---------|----|---------|---------|
| Run ID: | YFW.110 | Days: | MTWUF-- | | | |
| Run Description: | FROM YES FIFTH WARD--RTE 10 | | | | | |
| 03:24 PM | Deadhead - HANSEN GARAGE | @CP.001044 | 0 | 0 | 0.0000 | 0.0000 |
| 03:24 PM | HANSEN GARAGE | @CP.001047 | 0 | 0 | 0.0000 | 0.0000 |
| 03:50 PM | ARRIVE AT YES FIFTH WARD | @CP.014005 | 0 | 0 | 14.3860 | 14.3860 |
| 04:10 PM | SCHOOL: YES PREP FIFTH WARD | YFW.000002 | 0 | 63 | 0.0000 | 14.3860 |
| 04:18 PM | ROUSE ST ,77020 & TEXARKANA ST ,77020 | YFW.011002 | 36 | 27 | 2.7097 | 17.0956 |
| 04:30 PM | FURR HIGH SCHOOL | YFW.003001 | 13 | 14 | 4.7619 | 21.8576 |
| 04:35 PM | AKRON ST ,77029 & OSWEGO ST ,77029 | YFW.069002 | 8 | 6 | 1.1989 | 23.0564 |
| 04:36 PM | KERBEY ST ,77029 & PALESTINE ST ,77029 | YFW.023001 | 6 | 0 | 0.2193 | 23.2758 |
| 05:02 PM | HANSEN GARAGE | @CP.001048 | 0 | 0 | 12.7373 | 36.0131 |

End of Route YFW10

Route ID: YNC1

Vehicle Name: 209

Vehicle Capacity:

0

Route Description: YES NORTH CENTRAL

| Stop Time | Description | Service ID | Assign Stop Load | Assign Run Load | Miles | Acc Miles |
|-------------------------|--|--------------|------------------|-----------------|--------|-----------|
| Run ID: | YNC.001 | Days: | MTWUF-- | | | |
| Run Description: | TO YES NORTH CENTRAL--RTE 1 | | | | | |
| 06:22 AM | NEWHALL GARAGE | @CP.002018 | 0 | 0 | 0.0000 | 0.0000 |
| 06:34 AM | FIRNAT ST & LOMAX ST, 77093 | YNC.025001 | 8 | 8 | 4.6689 | 4.6689 |
| 06:38 AM | JENSEN DR & WIMBERLY, 77093 | YNC.054001 | 2 | 10 | 0.5663 | 5.2352 |
| 06:40 AM | WEEDY LN & WIMBERLY, 77093 | YNC.055001 | 6 | 16 | 0.4152 | 5.6504 |
| 06:45 AM | EPSOM DR ,77093 & TROUT ST ,77093 | YNC.056001 | 4 | 20 | 0.9301 | 6.5805 |
| 06:49 AM | FRIENDLY RD ,77093 & TROUT ST ,77093 | YNC.079002 | 10 | 30 | 1.3053 | 7.8858 |
| 06:54 AM | BENTLEY RD & LANGLEY RD, 77093 | YNC.047001 | 17 | 47 | 1.4674 | 9.3532 |
| 06:56 AM | BENTLEY RD & TRENTON RD, 77093 | YNC.046001 | 13 | 60 | 0.4241 | 9.7773 |
| 06:59 AM | HOPPER RD ,77093 & BENTLEY RD ,77093 | YNC.053001 | 4 | 64 | 0.4576 | 10.2348 |
| 07:04 AM | ALDINE WESTFIELD RD & HOPPER RD, 77093 | YNC.013001 | 20 | 84 | 1.1784 | 11.4133 |
| 07:15 AM | SCHOOL: YES NORTH CENTRAL | YNC.000001 | 0 | 0 | 2.4436 | 13.8568 |
| 07:28 AM | NEWHALL GARAGE | @CP.002019 | 0 | 0 | 4.0847 | 17.9415 |

| | | | | | | |
|-------------------------|--|--------------|---------|----|--------|---------|
| Run ID: | YNC.101 | Days: | MTWUF-- | | | |
| Run Description: | FROM YES NORTH CENTRAL--RTE 1 | | | | | |
| 03:35 PM | Deadhead - NEWHALL GARAGE | @CP.002019 | 0 | 0 | 0.0000 | 0.0000 |
| 03:35 PM | NEWHALL GARAGE | @CP.002020 | 0 | 0 | 0.0000 | 0.0000 |
| 03:50 PM | ARRIVE AT YES NORTH CENTRAL | @CP.020002 | 0 | 0 | 4.6663 | 4.6663 |
| 04:10 PM | SCHOOL: YES NORTH CENTRAL | YNC.000002 | 0 | 84 | 0.0000 | 4.6663 |
| 04:20 PM | ALDINE WESTFIELD RD & HOPPER RD, 77093 | YNC.013002 | 20 | 64 | 2.4470 | 7.1133 |
| 04:28 PM | BENTLEY RD & LANGLEY RD, 77093 | YNC.047002 | 17 | 47 | 2.3574 | 9.4706 |
| 04:29 PM | BENTLEY RD & TRENTON RD, 77093 | YNC.046002 | 13 | 34 | 0.4241 | 9.8947 |
| 04:31 PM | HOPPER RD ,77093 & BENTLEY RD ,77093 | YNC.053002 | 4 | 30 | 0.4576 | 10.3523 |
| 04:39 PM | FRIENDLY RD ,77093 & TROUT ST ,77093 | YNC.079001 | 10 | 20 | 2.8792 | 13.2314 |
| 04:44 PM | EPSOM DR ,77093 & TROUT ST ,77093 | YNC.056002 | 4 | 16 | 1.2653 | 14.4968 |
| 04:48 PM | WEEDY LN & WIMBERLY, 77093 | YNC.055002 | 6 | 10 | 1.1958 | 15.6926 |
| 04:49 PM | JENSEN DR & WIMBERLY, 77093 | YNC.054002 | 2 | 8 | 0.4152 | 16.1078 |
| 04:52 PM | FIRNAT ST & LOMAX ST, 77093 | YNC.025002 | 8 | 0 | 0.5663 | 16.6741 |
| 05:02 PM | NEWHALL GARAGE | @CP.002021 | 0 | 0 | 4.6225 | 21.2966 |

End of Route YNC1

Route ID: YNC10

Vehicle Name: 7651

Vehicle Capacity:

0

Route Description: YES NORTH CENTRAL

| Stop Time | Description | Service ID | Assign Stop Load | Assign Run Load | Miles | Acc Miles |
|-------------------------|---|--------------|------------------|-----------------|--------|-----------|
| Run ID: | YNC.010 | Days: | MTWUF-- | | | |
| Run Description: | TO YES NORTH CENTRAL--RTE 10 | | | | | |
| 06:26 AM | NEWHALL GARAGE | @CP.002018 | 0 | 0 | 0.0000 | 0.0000 |
| 06:45 AM | N SHEPHERD DR ,77088 & W LITTLE YORK RD/SE CORNER | YNC.015001 | 2 | 2 | 7.3142 | 7.3142 |
| 06:48 AM | MEADOWLINK ST & MEADOWYORK ST, 77037 | YNC.069001 | 35 | 37 | 0.9290 | 8.2432 |
| 06:54 AM | W CANINO RD ,77037 & YALE ST ,77037 | YNC.018001 | 4 | 41 | 0.9297 | 9.1729 |
| 06:57 AM | DEEPGROVE DR & KAREN ST, 77037 | YNC.072001 | 16 | 57 | 0.6712 | 9.8441 |
| 07:30 AM | SCHOOL: YES NORTH CENTRAL | YNC.000001 | 0 | 0 | 5.6426 | 15.4867 |
| 07:43 AM | NEWHALL GARAGE | @CP.002019 | 0 | 0 | 4.0847 | 19.5714 |

| | | | | | | |
|-------------------------|---|--------------|---------|----|--------|---------|
| Run ID: | YNC.110 | Days: | MTWUF-- | | | |
| Run Description: | FROM YES NORTH CENTRAL--RTE 10 | | | | | |
| 03:35 PM | Deadhead - NEWHALL GARAGE | @CP.002019 | 0 | 0 | 0.0000 | 0.0000 |
| 03:35 PM | NEWHALL GARAGE | @CP.002020 | 0 | 0 | 0.0000 | 0.0000 |
| 03:50 PM | ARRIVE AT YES NORTH CENTRAL | @CP.020002 | 0 | 0 | 4.6663 | 4.6663 |
| 04:10 PM | SCHOOL: YES NORTH CENTRAL | YNC.000002 | 0 | 57 | 0.0000 | 4.6663 |
| 04:27 PM | DEEPGROVE DR & KAREN ST, 77037 | YNC.072002 | 16 | 41 | 5.6460 | 10.3123 |
| 04:33 PM | W CANINO RD ,77037 & YALE ST ,77037 | YNC.018002 | 4 | 37 | 1.2625 | 11.5748 |
| 04:35 PM | MEADOWLINK ST & MEADOWYORK ST, 77037 | YNC.069002 | 35 | 2 | 0.3384 | 11.9133 |
| 04:40 PM | N SHEPHERD DR ,77088 & W LITTLE YORK RD/SE CORNER | YNC.015002 | 2 | 0 | 1.4366 | 13.3498 |
| 04:56 PM | NEWHALL GARAGE | @CP.002021 | 0 | 0 | 6.7879 | 20.1377 |

 End of Route YNC10

Route ID: YNC11

Vehicle Name: 37

Vehicle Capacity:

0

Route Description: YES NORTH CENTRAL

| Stop Time | Description | Service ID | Assign Stop Load | Assign Run Load | Miles | Acc Miles |
|-------------------------|--|--------------|------------------|-----------------|--------|-----------|
| Run ID: | YNC.011 | Days: | MTWUF-- | | | |
| Run Description: | TO YES NORTH CENTRAL--RTE 11 | | | | | |
| 06:24 AM | NEWHALL GARAGE | @CP.002018 | 0 | 0 | 0.0000 | 0.0000 |
| 06:40 AM | NORTHLINE PARK/NORDLING RD ,77076 & E SPREADING OAK DR | YNC.063001 | 24 | 24 | 6.0002 | 6.0002 |
| 06:47 AM | BARRICK ELEMENTARY (12001 WINFREY LN, 77076) | YNC.038001 | 12 | 36 | 1.9756 | 7.9758 |
| 06:51 AM | FOXRIDGE DR & HOPPER RD, 77037 | YNC.036001 | 13 | 49 | 0.6551 | 8.6309 |
| 06:54 AM | CARDIFF RD & WARDMONT, 77037 | YNC.035001 | 15 | 64 | 0.3129 | 8.9438 |
| 06:57 AM | FOXRIDGE DR ,77037 & MOONEY RD ,77037 | YNC.026001 | 1 | 65 | 0.4920 | 9.4358 |
| 06:59 AM | BAUMAN RD & MITCHELL RD, 77037 | YNC.032001 | 14 | 79 | 0.3506 | 9.7864 |
| 07:15 AM | SCHOOL: YES NORTH CENTRAL | YNC.000001 | 0 | 0 | 5.3875 | 15.1739 |
| 07:28 AM | NEWHALL GARAGE | @CP.002019 | 0 | 0 | 4.0847 | 19.2585 |

| | | | | | | |
|-------------------------|--|--------------|---------|----|--------|---------|
| Run ID: | YNC.111 | Days: | MTWUF-- | | | |
| Run Description: | FROM YES NORTH CENTRAL--RTE 11 | | | | | |
| 03:35 PM | Deadhead - NEWHALL GARAGE | @CP.002019 | 0 | 0 | 0.0000 | 0.0000 |
| 03:35 PM | NEWHALL GARAGE | @CP.002020 | 0 | 0 | 0.0000 | 0.0000 |
| 03:50 PM | ARRIVE AT YES NORTH CENTRAL | @CP.020002 | 0 | 0 | 4.6663 | 4.6663 |
| 04:10 PM | SCHOOL: YES NORTH CENTRAL | YNC.000002 | 0 | 79 | 0.0000 | 4.6663 |
| 04:21 PM | BAUMAN RD & MITCHELL RD, 77037 | YNC.032002 | 14 | 65 | 3.5598 | 8.2261 |
| 04:24 PM | FOXRIDGE DR ,77037 & MOONEY RD ,77037 | YNC.026002 | 1 | 64 | 0.3506 | 8.5767 |
| 04:24 PM | FOXRIDGE DR & HOPPER RD, 77037 | YNC.036002 | 13 | 51 | 0.1746 | 8.7513 |
| 04:26 PM | CARDIFF RD & WARDMONT, 77037 | YNC.035002 | 15 | 36 | 0.3129 | 9.0642 |
| 04:30 PM | BARRICK ELEMENTARY (12001 WINFREY LN, 77076) | YNC.038002 | 12 | 24 | 0.7455 | 9.8097 |
| 04:37 PM | NORTHLINE PARK/NORDLING RD ,77076 & E SPREADING OAK DR | YNC.063002 | 24 | 0 | 1.9807 | 11.7903 |
| 04:51 PM | NEWHALL GARAGE | @CP.002021 | 0 | 0 | 5.9839 | 17.7742 |

 End of Route YNC11

Route ID: YNC12

Vehicle Name: 222

Vehicle Capacity:

0

Route Description: YES NORTH CENTRAL

| Stop Time | Description | Service ID | Assign Stop Load | Assign Run Load | Miles | Acc Miles |
|-------------------------|--|--------------|------------------|-----------------|--------|-----------|
| Run ID: | YNC.012 | Days: | MTWUF-- | | | |
| Run Description: | TO YES NORTH CENTRAL--RTE12 | | | | | |
| 06:28 AM | NEWHALL GARAGE | @CP.002018 | 0 | 0 | 0.0000 | 0.0000 |
| 06:42 AM | BURBANK ELEMENTARY (BAUMAN RD & TIDWELL RD, 77022) | YNC.043001 | 5 | 5 | 5.9864 | 5.9864 |
| 06:47 AM | LYONS ELEMENTARY (MC GALLION RD & ROXELLA, 77076) | YNC.044001 | 12 | 17 | 0.9295 | 6.9159 |
| 06:54 AM | (ALDINE WESTFIELD RD & SCHILDER DR, 77093) | YNC.048001 | 26 | 43 | 1.5439 | 8.4598 |
| 07:02 AM | LONE OAK RD ,77093 & EXETER ST ,77093 | YNC.092001 | 18 | 61 | 1.7138 | 10.1737 |
| 07:30 AM | SCHOOL: YES NORTH CENTRAL | YNC.000001 | 0 | 0 | 4.2814 | 14.4551 |
| 07:43 AM | NEWHALL GARAGE | @CP.002019 | 0 | 0 | 4.0847 | 18.5398 |

| | | | | | | |
|-------------------------|--|--------------|---------|----|--------|---------|
| Run ID: | YNC.112 | Days: | MTWUF-- | | | |
| Run Description: | FROM YES NORTH CENTRAL--RTE 12 | | | | | |
| 03:35 PM | Deadhead - NEWHALL GARAGE | @CP.002019 | 0 | 0 | 0.0000 | 0.0000 |
| 03:35 PM | NEWHALL GARAGE | @CP.002020 | 0 | 0 | 0.0000 | 0.0000 |
| 03:50 PM | ARRIVE AT YES NORTH CENTRAL | @CP.020002 | 0 | 0 | 4.6663 | 4.6663 |
| 04:10 PM | SCHOOL: YES NORTH CENTRAL | YNC.000002 | 0 | 61 | 0.0000 | 4.6663 |
| 04:23 PM | LONE OAK RD ,77093 & EXETER ST ,77093 | YNC.092002 | 18 | 43 | 3.1212 | 7.7875 |
| 04:30 PM | (ALDINE WESTFIELD RD & SCHILDER DR, 77093) | YNC.048002 | 26 | 17 | 1.7138 | 9.5013 |
| 04:37 PM | LYONS ELEMENTARY (MC GALLION RD & ROXELLA, 77076) | YNC.044002 | 12 | 5 | 1.5439 | 11.0453 |
| 04:42 PM | BURBANK ELEMENTARY (BAUMAN RD & TIDWELL RD, 77022) | YNC.043002 | 5 | 0 | 1.2377 | 12.2830 |
| 04:53 PM | NEWHALL GARAGE | @CP.002021 | 0 | 0 | 5.6386 | 17.9216 |

 End of Route YNC12

Route ID: YNC13

Vehicle Name: 59

Vehicle Capacity:

0

Route Description: YES NORTH CENTRAL

| Stop Time | Description | Service ID | Assign Stop Load | Assign Run Load | Miles | Acc Miles |
|-------------------------|--|--------------|------------------|-----------------|---------|-----------|
| Run ID: | YNC.013 | Days: | MTWUF-- | | | |
| Run Description: | TO YES NORTH CENTRAL--RTE 13 | | | | | |
| 05:36 AM | NEWHALL GARAGE | @CP.002018 | 0 | 0 | 0.0000 | 0.0000 |
| 06:11 AM | 23759 GREEN ESTATE CT ,77373 | YNC.019001 | 1 | 1 | 18.8674 | 18.8674 |
| 06:24 AM | 2432 W WERRINGTON WAY ,77073 | YNC.022001 | 1 | 2 | 3.5286 | 22.3960 |
| 06:54 AM | CROMWELL ST & ROYAL PINE DR, 77093 | YNC.059001 | 26 | 28 | 15.6140 | 38.0100 |
| 07:03 AM | BENBROOK DR & MC GALLION RD, 77076 | YNC.060001 | 18 | 46 | 2.7259 | 40.7360 |
| 07:08 AM | JOHN ALBERS RD ,77076 & PASEO AREOLES ,77076 | YNC.100002 | 23 | 69 | 1.1127 | 41.8487 |
| 07:13 AM | 415 CARBY RD ,77037 | YNC.021001 | 22 | 91 | 1.0273 | 42.8759 |
| 07:30 AM | SCHOOL: YES NORTH CENTRAL | YNC.000001 | 0 | 0 | 5.6265 | 48.5025 |
| 07:43 AM | NEWHALL GARAGE | @CP.002019 | 0 | 0 | 4.0847 | 52.5871 |

| | | | | | | |
|-------------------------|--|--------------|---------|----|---------|---------|
| Run ID: | YNC.113 | Days: | MTWUF-- | | | |
| Run Description: | FROM YES NORTH CENTRAL--RTE 13 | | | | | |
| 03:35 PM | Deadhead - NEWHALL GARAGE | @CP.002019 | 0 | 0 | 0.0000 | 0.0000 |
| 03:35 PM | NEWHALL GARAGE | @CP.002020 | 0 | 0 | 0.0000 | 0.0000 |
| 03:50 PM | ARRIVE AT YES NORTH CENTRAL | @CP.020002 | 0 | 0 | 4.6663 | 4.6663 |
| 04:10 PM | SCHOOL: YES NORTH CENTRAL | YNC.000002 | 0 | 91 | 0.0000 | 4.6663 |
| 04:25 PM | 415 CARBY RD ,77037 | YNC.021002 | 22 | 69 | 4.4803 | 9.1466 |
| 04:29 PM | JOHN ALBERS RD ,77076 & PASEO AREOLES ,77076 | YNC.100001 | 23 | 46 | 1.0273 | 10.1739 |
| 04:33 PM | BENBROOK DR & MC GALLION RD, 77076 | YNC.060002 | 18 | 28 | 1.1165 | 11.2903 |
| 04:42 PM | CROMWELL ST & ROYAL PINE DR, 77093 | YNC.059002 | 26 | 2 | 2.6570 | 13.9473 |
| 05:11 PM | 2432 W WERRINGTON WAY ,77073 | YNC.022002 | 1 | 1 | 15.5867 | 29.5341 |
| 05:24 PM | 23759 GREEN ESTATE CT ,77373 | YNC.019002 | 1 | 0 | 3.5080 | 33.0420 |
| 05:58 PM | NEWHALL GARAGE | @CP.002021 | 0 | 0 | 18.4689 | 51.5110 |

 End of Route YNC13

Route ID: YNF1

Vehicle Name: 13

Vehicle Capacity:

0

Route Description: YES NORTH FOREST

| Stop Time | Description | Service ID | Assign Stop Load | Assign Run Load | Miles | Acc Miles |
|-------------------------|---|--------------|------------------|-----------------|--------|-----------|
| Run ID: | YNF.001 | Days: | MTWUF-- | | | |
| Run Description: | YES NORTH FOREST AM--RTE 1 | | | | | |
| 06:46 AM | NEWHALL GARAGE | @CP.002018 | 0 | 0 | 0.0000 | 0.0000 |
| 06:55 AM | KNIGHTWOOD ST ,77016 & WICKLOWE ST ,77016 | YNF.067002 | 19 | 19 | 3.2049 | 3.2049 |
| 07:00 AM | BRETTON DR ,77016 & COLTON ST ,77016 | YNF.001002 | 27 | 46 | 0.9557 | 4.1606 |
| 07:03 AM | 9603 HOMESTEAD RD ,77016/SWIFT VILLAGE | YNF.070002 | 3 | 49 | 1.0087 | 5.1693 |
| 07:07 AM | DEANNA ST ,77016 & RHOBELL ST ,77016 | YNF.068002 | 10 | 59 | 0.9566 | 6.1259 |
| 07:10 AM | BIGWOOD ST ,77016 & REBEL RD ,77016 | YNF.024002 | 3 | 62 | 0.3117 | 6.4377 |
| 07:15 AM | CHEEVES DR ,77016 & GLEASON RD ,77016 | YNF.069002 | 19 | 81 | 0.7864 | 7.2241 |
| 07:20 AM | LITTLE YORK RD ,77016 & WOODSON VALLEY DR,77016 | YNF.072002 | 7 | 88 | 1.4311 | 8.6551 |
| 07:30 AM | SCHOOL: YES NORTH FOREST | YNF.000001 | 0 | 0 | 2.9636 | 11.6188 |
| 07:38 AM | NEWHALL GARAGE | @CP.002019 | 0 | 0 | 2.7657 | 14.3845 |

| | | | | | | |
|-------------------------|---|--------------|---------|----|--------|---------|
| Run ID: | YNF.101 | Days: | MTWUF-- | | | |
| Run Description: | YES NORTH FOREST PM--RTE 1 | | | | | |
| 03:42 PM | Deadhead - NEWHALL GARAGE | @CP.002019 | 0 | 0 | 0.0000 | 0.0000 |
| 03:42 PM | NEWHALL GARAGE | @CP.002020 | 0 | 0 | 0.0000 | 0.0000 |
| 03:50 PM | ARRIVE YES NORTH FOREST | @CP.013004 | 0 | 0 | 2.1816 | 2.1816 |
| 04:10 PM | SCHOOL: YES NORTH FOREST | YNF.000002 | 0 | 88 | 0.0000 | 2.1816 |
| 04:19 PM | LITTLE YORK RD ,77016 & WOODSON VALLEY DR,77016 | YNF.072001 | 7 | 81 | 3.0405 | 5.2222 |
| 04:25 PM | CHEEVES DR ,77016 & GLEASON RD ,77016 | YNF.069001 | 19 | 62 | 1.0718 | 6.2939 |
| 04:29 PM | BIGWOOD ST ,77016 & REBEL RD ,77016 | YNF.024001 | 3 | 59 | 0.8282 | 7.1222 |
| 04:30 PM | DEANNA ST ,77016 & RHOBELL ST ,77016 | YNF.068001 | 10 | 49 | 0.3117 | 7.4339 |
| 04:34 PM | 9603 HOMESTEAD RD ,77016/SWIFT VILLAGE | YNF.070001 | 3 | 46 | 0.9636 | 8.3975 |
| 04:38 PM | BRETTON DR ,77016 & COLTON ST ,77016 | YNF.001001 | 27 | 19 | 1.0271 | 9.4246 |
| 04:42 PM | KNIGHTWOOD ST ,77016 & WICKLOWE ST ,77016 | YNF.067001 | 19 | 0 | 0.9557 | 10.3803 |
| 04:49 PM | NEWHALL GARAGE | @CP.002021 | 0 | 0 | 3.0460 | 13.4263 |

 End of Route YNF1

Route ID: YNF2

Vehicle Name: 2024

Vehicle Capacity:

0

Route Description: YES NORTH FOREST

| Stop Time | Description | Service ID | Assign Stop Load | Assign Run Load | Miles | Acc Miles |
|--|---|----------------------|------------------|-----------------|---------|-----------|
| Run ID: YNF.002 | | Days: MTWUF-- | | | | |
| Run Description: YES NORTH FOREST AM--RTE 2 | | | | | | |
| 05:59 AM | NEWHALL GARAGE | @CP.002018 | 0 | 0 | 0.0000 | 0.0000 |
| 06:24 AM | 3322 YELLOWSTONE BLVD ,77021 | YNF.104001 | 1 | 1 | 15.0947 | 15.0947 |
| 06:45 AM | PEACHTREE ST ,77016 & WESTBROOK RD ,77016 | YNF.065002 | 11 | 12 | 13.2544 | 28.3491 |
| 06:51 AM | COLLEY ST ,77093 & DODSON RD ,77093 | YNF.023001 | 3 | 15 | 1.5926 | 29.9417 |
| 06:55 AM | HIRSCH RD ,77016 & WEAVER RD ,77016 | YNF.021002 | 4 | 19 | 1.0299 | 30.9716 |
| 06:58 AM | WEAVER RD ,77016 & WILEYVALE RD ,77016 | YNF.064002 | 4 | 23 | 0.7405 | 31.7121 |
| 07:00 AM | DENMARK RD ,77016 & LOCKWOOD DR ,77016 | YNF.022002 | 6 | 29 | 0.5951 | 32.3072 |
| 07:05 AM | BENNINGTON ST ,77016 & HIRSCH RD ,77016 | YNF.009001 | 7 | 36 | 0.9621 | 33.2693 |
| 07:12 AM | 6767 BENNINGTON ST ,77028/EMERALD BAY | YNF.002001 | 3 | 39 | 1.7598 | 35.0292 |
| 07:30 AM | SCHOOL: YES NORTH FOREST | YNF.000001 | 0 | 0 | 6.3769 | 41.4061 |
| 07:38 AM | NEWHALL GARAGE | @CP.002019 | 0 | 0 | 2.7657 | 44.1718 |

| | | | | | | |
|--|---|----------------------|----|----|---------|---------|
| Run ID: YNF.102 | | Days: MTWUF-- | | | | |
| Run Description: YES NORTH FOREST PM--RTE 2 | | | | | | |
| 03:48 PM | Deadhead - NEWHALL GARAGE | @CP.002019 | 0 | 0 | 0.0000 | 0.0000 |
| 03:48 PM | NEWHALL GARAGE | @CP.002020 | 0 | 0 | 0.0000 | 0.0000 |
| 03:55 PM | ARRIVE YES NORTH FOREST | @CP.013004 | 0 | 0 | 2.1816 | 2.1816 |
| 04:15 PM | SCHOOL: YES NORTH FOREST | YNF.000002 | 0 | 39 | 0.0000 | 2.1816 |
| 04:33 PM | 6767 BENNINGTON ST ,77028/EMERALD BAY | YNF.002002 | 3 | 36 | 6.4422 | 8.6239 |
| 04:38 PM | DENMARK RD ,77016 & LOCKWOOD DR ,77016 | YNF.022001 | 6 | 30 | 1.3241 | 9.9479 |
| 04:40 PM | WEAVER RD ,77016 & WILEYVALE RD ,77016 | YNF.064001 | 4 | 26 | 0.5945 | 10.5424 |
| 04:45 PM | BENNINGTON ST ,77016 & HIRSCH RD ,77016 | YNF.009002 | 7 | 19 | 1.4813 | 12.0237 |
| 04:49 PM | HIRSCH RD ,77016 & WEAVER RD ,77016 | YNF.021001 | 4 | 15 | 0.8144 | 12.8381 |
| 04:52 PM | COLLEY ST ,77093 & DODSON RD ,77093 | YNF.023002 | 3 | 12 | 1.2163 | 14.0544 |
| 04:58 PM | PEACHTREE ST ,77016 & WESTBROOK RD ,77016 | YNF.065001 | 11 | 1 | 1.5413 | 15.5956 |
| 05:22 PM | 3322 YELLOWSTONE BLVD ,77021 | YNF.104002 | 1 | 0 | 13.3360 | 28.9316 |
| 05:43 PM | NEWHALL GARAGE | @CP.002021 | 0 | 0 | 14.7252 | 43.6568 |

End of Route YNF2

Route ID: YNF3

Vehicle Name: 3129

Vehicle Capacity:

0

Route Description: YES NORTH FOREST

| Stop Time | Description | Service ID | Assign Stop Load | Assign Run Load | Miles | Acc Miles |
|-------------------------|--|--------------|------------------|-----------------|---------|-----------|
| Run ID: | YNF.003 | Days: | MTWUF-- | | | |
| Run Description: | YES NORTH FOREST AM--RTE 3 | | | | | |
| 04:42 AM | NEWHALL GARAGE | @CP.002018 | 0 | 0 | 0.0000 | 0.0000 |
| 05:15 AM | 22602 PEBWORTH PL ,77373 | YNF.087001 | 2 | 2 | 17.7390 | 17.7390 |
| 05:58 AM | CRESTVIEW DR ,77028 & TREMONT ST ,77028 | YNF.057002 | 8 | 10 | 22.2767 | 40.0157 |
| 06:01 AM | 7373 N WAYSIDE DR ,77028/SETTEGAST HTS | YNF.003001 | 2 | 12 | 0.8739 | 40.8896 |
| 06:03 AM | EASTLAND ST ,77028 & PENROD ST ,77028 | YNF.056002 | 6 | 18 | 0.3867 | 41.2763 |
| 06:05 AM | EASTLAND ST ,77028 & KENTON ST ,77028 | YNF.055002 | 5 | 23 | 0.7146 | 41.9909 |
| 06:20 AM | ELDERBERRY LN ,77049 & PURPLE SAGE RD ,77049 | YNF.031002 | 4 | 27 | 6.1102 | 48.1011 |
| 06:30 AM | CHALETFORD DR ,77044 & GERNGROSS LN ,77044 | YNF.106001 | 2 | 29 | 2.3841 | 50.4852 |
| 06:37 AM | STONEFIELD MANOR DR ,77044 & VAN HUT LN ,77044 | YNF.006002 | 3 | 32 | 1.3439 | 51.8292 |
| 06:43 AM | MONTCLAIR BEND LN ,77044 & MEADOW BEND TERRACE LN ,77044 | YNF.010002 | 3 | 35 | 1.3996 | 53.2288 |
| 06:50 AM | E BELTWAY 8 ,77044 & SUNRISE PINE LN ,77044 | YNF.099002 | 2 | 37 | 3.6468 | 56.8756 |
| 06:58 AM | BARKER DR ,77044 & TIDWELL RD ,77044 | YNF.100002 | 1 | 38 | 2.5653 | 59.4409 |
| 07:02 AM | BROCK PARK BLVD ,77078 & VALLEY BREEZE DR ,77078 | YNF.042002 | 4 | 42 | 1.4403 | 60.8813 |
| 07:03 AM | VALLEY FLAG RD ,77078 & VALLEY BREEZE DR ,77078 | YNF.026001 | 11 | 53 | 0.2191 | 61.1004 |
| 07:07 AM | VALLEY PARK DR ,77078 & VALLEY MILL CT ,77078 | YNF.043002 | 2 | 55 | 0.5902 | 61.6905 |
| 07:30 AM | SCHOOL: YES NORTH FOREST | YNF.000001 | 0 | 0 | 8.5456 | 70.2362 |
| 07:38 AM | NEWHALL GARAGE | @CP.002019 | 0 | 0 | 2.7657 | 73.0019 |
| Run ID: | YNF.103 | Days: | MTWUF-- | | | |
| Run Description: | YES NORTH FOREST PM--RTE 3 | | | | | |
| 03:42 PM | Deadhead - NEWHALL GARAGE | @CP.002019 | 0 | 0 | 0.0000 | 0.0000 |
| 03:42 PM | NEWHALL GARAGE | @CP.002020 | 0 | 0 | 0.0000 | 0.0000 |
| 03:50 PM | ARRIVE YES NORTH FOREST | @CP.013004 | 0 | 0 | 2.1816 | 2.1816 |
| 04:10 PM | SCHOOL: YES NORTH FOREST | YNF.000002 | 0 | 55 | 0.0000 | 2.1816 |
| 04:28 PM | E BELTWAY 8 ,77044 & SUNRISE PINE LN ,77044 | YNF.099001 | 2 | 53 | 8.3479 | 10.5295 |
| 04:33 PM | STONEFIELD MANOR DR ,77044 & VAN HUT LN ,77044 | YNF.006001 | 3 | 50 | 1.8881 | 12.4176 |
| 04:41 PM | CHALETFORD DR ,77044 & GERNGROSS LN ,77044 | YNF.106002 | 2 | 48 | 1.4670 | 13.8847 |
| 04:52 PM | ELDERBERRY LN ,77049 & PURPLE SAGE RD ,77049 | YNF.031001 | 4 | 44 | 3.3044 | 17.1890 |
| 05:01 PM | MONTCLAIR BEND LN ,77044 & MEADOW BEND TERRACE LN ,77044 | YNF.010001 | 3 | 41 | 3.7095 | 20.8985 |
| 05:05 PM | BARKER DR ,77044 & TIDWELL RD ,77044 | YNF.100001 | 1 | 40 | 1.3530 | 22.2515 |
| 05:08 PM | VALLEY FLAG RD ,77078 & VALLEY BREEZE DR ,77078 | YNF.026002 | 11 | 29 | 1.2155 | 23.4670 |
| 05:09 PM | BROCK PARK BLVD ,77078 & VALLEY BREEZE DR ,77078 | YNF.042001 | 4 | 25 | 0.2191 | 23.6862 |
| 05:12 PM | VALLEY PARK DR ,77078 & VALLEY MILL CT ,77078 | YNF.043001 | 2 | 23 | 0.5180 | 24.2042 |
| 05:27 PM | CRESTVIEW DR ,77028 & TREMONT ST ,77028 | YNF.057001 | 8 | 15 | 4.7070 | 28.9112 |
| 05:30 PM | 7373 N WAYSIDE DR ,77028/SETTEGAST HTS | YNF.003002 | 2 | 13 | 0.8739 | 29.7850 |
| 05:32 PM | EASTLAND ST ,77028 & PENROD ST ,77028 | YNF.056001 | 6 | 7 | 0.3867 | 30.1718 |
| 05:34 PM | EASTLAND ST ,77028 & KENTON ST ,77028 | YNF.055001 | 5 | 2 | 0.7146 | 30.8864 |
| 06:15 PM | 22602 PEBWORTH PL ,77373 | YNF.087002 | 2 | 0 | 23.3869 | 54.2733 |
| 06:46 PM | NEWHALL GARAGE | @CP.002021 | 0 | 0 | 17.3519 | 71.6252 |

End of Route YNF3

Route ID: YNF4

Vehicle Name: 11

Vehicle Capacity:

0

Route Description: YES NORTH FOREST

| Stop Time | Description | Service ID | Assign Stop Load | Assign Run Load | Miles | Acc Miles |
|-------------------------|--|--------------|------------------|-----------------|--------|-----------|
| Run ID: | YNF.004 | Days: | MTWUF-- | | | |
| Run Description: | YES NORTH FOREST AM--RTE 4 | | | | | |
| 06:36 AM | NEWHALL GARAGE | @CP.002018 | 0 | 0 | 0.0000 | 0.0000 |
| 06:53 AM | TREMONT ST ,77028 & LAURA KOPPE RD ,77028 | YNF.016002 | 20 | 20 | 5.9220 | 5.9220 |
| 06:58 AM | LIVINGS ST ,77028 & TALTON ST ,77028 | YNF.058002 | 3 | 23 | 1.0292 | 6.9511 |
| 07:02 AM | LEYCREST RD ,77028 & MESA DR ,77028 | YNF.015002 | 6 | 29 | 1.0110 | 7.9621 |
| 07:04 AM | LAS CRUCES RD ,77078 & RICHLAND DR ,77078 | YNF.039002 | 15 | 44 | 0.6286 | 8.5907 |
| 07:08 AM | LAURA KOPPE RD ,77078 & STRATHMORE DR ,77078 | YNF.053002 | 35 | 79 | 0.6977 | 9.2884 |
| 07:30 AM | SCHOOL: YES NORTH FOREST | YNF.000001 | 0 | 0 | 7.6883 | 16.9767 |
| 07:38 AM | NEWHALL GARAGE | @CP.002019 | 0 | 0 | 2.7657 | 19.7424 |

| | | | | | | |
|-------------------------|--|--------------|---------|----|--------|---------|
| Run ID: | YNF.104 | Days: | MTWUF-- | | | |
| Run Description: | YES NORTH FOREST PM--RTE 4 | | | | | |
| 03:42 PM | Deadhead - NEWHALL GARAGE | @CP.002019 | 0 | 0 | 0.0000 | 0.0000 |
| 03:42 PM | NEWHALL GARAGE | @CP.002020 | 0 | 0 | 0.0000 | 0.0000 |
| 03:50 PM | ARRIVE YES NORTH FOREST | @CP.013005 | 0 | 0 | 2.1816 | 2.1816 |
| 04:10 PM | SCHOOL: YES NORTH FOREST | YNF.000002 | 0 | 79 | 0.0000 | 2.1816 |
| 04:30 PM | LAURA KOPPE RD ,77078 & STRATHMORE DR ,77078 | YNF.053001 | 35 | 44 | 6.9830 | 9.1646 |
| 04:33 PM | LAS CRUCES RD ,77078 & RICHLAND DR ,77078 | YNF.039001 | 15 | 29 | 0.6977 | 9.8623 |
| 04:36 PM | LEYCREST RD ,77028 & MESA DR ,77028 | YNF.015001 | 6 | 23 | 0.6184 | 10.4807 |
| 04:39 PM | LIVINGS ST ,77028 & TALTON ST ,77028 | YNF.058001 | 3 | 20 | 1.0212 | 11.5019 |
| 04:44 PM | TREMONT ST ,77028 & LAURA KOPPE RD ,77028 | YNF.016001 | 20 | 0 | 1.0292 | 12.5311 |
| 04:59 PM | NEWHALL GARAGE | @CP.002021 | 0 | 0 | 7.0174 | 19.5485 |

End of Route YNF4

Route ID: YNF5

Vehicle Name: 214

Vehicle Capacity:

0

Route Description: YES NORTH FOREST

| Stop Time | Description | Service ID | Assign Stop Load | Assign Run Load | Miles | Acc Miles |
|--|---|----------------------|------------------|-----------------|--------|-----------|
| Run ID: YNF.005 | | Days: MTWUF-- | | | | |
| Run Description: YES NORTH FOREST AM--RTE 5 | | | | | | |
| 06:32 AM | NEWHALL GARAGE | @CP.002018 | 0 | 0 | 0.0000 | 0.0000 |
| 06:49 AM | TREMONT ST ,77028 & RECORD ST ,77028 | YNF.017002 | 7 | 7 | 5.5081 | 5.5081 |
| 06:53 AM | WILOAK ST ,77028 & MOSSWOOD DR ,77028 | YNF.059002 | 6 | 13 | 1.0805 | 6.5886 |
| 06:57 AM | STERLINGSHIRE ST ,77078 & GLENWOOD FOREST DR ,77078 | YNF.018002 | 6 | 19 | 0.6767 | 7.2653 |
| 07:01 AM | GREENWICH ST ,77078 & CADDO RD ,77078 | YNF.019002 | 10 | 29 | 0.7237 | 7.9890 |
| 07:04 AM | LOCKSLEY RD ,77078 & N WAYSIDE DR ,77078 | YNF.060002 | 19 | 48 | 0.5953 | 8.5843 |
| 07:08 AM | NARROW BROOK WAY ,77016 & KNOB MOUNTAIN TRL ,77016 | YNF.030002 | 4 | 52 | 0.5881 | 9.1723 |
| 07:15 AM | HAVERTON DR ,77016 & BURNINGBUSH LN ,77016 | YNF.005002 | 7 | 59 | 1.5932 | 10.7655 |
| 07:21 AM | SPOTTSWOOD DR ,77016 & ANNUNCIATION ST ,77016 | YNF.079001 | 11 | 70 | 1.1949 | 11.9604 |
| 07:30 AM | SCHOOL: YES NORTH FOREST | YNF.000001 | 0 | 0 | 1.5820 | 13.5424 |
| 07:38 AM | NEWHALL GARAGE | @CP.002019 | 0 | 0 | 2.7657 | 16.3081 |
| Run ID: YNF.105 | | Days: MTWUF-- | | | | |
| Run Description: YES NORTH FOREST PM--RTE 5 | | | | | | |
| 03:42 PM | Deadhead - NEWHALL GARAGE | @CP.002019 | 0 | 0 | 0.0000 | 0.0000 |
| 03:42 PM | NEWHALL GARAGE | @CP.002020 | 0 | 0 | 0.0000 | 0.0000 |
| 03:50 PM | ARRIVE NORTH FOREST | @CP.013004 | 0 | 0 | 2.1816 | 2.1816 |
| 04:10 PM | SCHOOL: YES NORTH FOREST | YNF.000002 | 0 | 70 | 0.0000 | 2.1816 |
| 04:16 PM | SPOTTSWOOD DR ,77016 & ANNUNCIATION ST ,77016 | YNF.079002 | 11 | 59 | 1.5045 | 3.6862 |
| 04:22 PM | HAVERTON DR ,77016 & BURNINGBUSH LN ,77016 | YNF.005001 | 7 | 52 | 1.1949 | 4.8811 |
| 04:30 PM | NARROW BROOK WAY ,77016 & KNOB MOUNTAIN TRL ,77016 | YNF.030001 | 4 | 48 | 1.5932 | 6.4742 |
| 04:33 PM | LOCKSLEY RD ,77078 & N WAYSIDE DR ,77078 | YNF.060001 | 19 | 29 | 0.6036 | 7.0778 |
| 04:35 PM | GREENWICH ST ,77078 & CADDO RD ,77078 | YNF.019001 | 10 | 19 | 0.5953 | 7.6731 |
| 04:39 PM | STERLINGSHIRE ST ,77078 & GLENWOOD FOREST DR ,77078 | YNF.018001 | 6 | 13 | 0.7237 | 8.3968 |
| 04:42 PM | WILOAK ST ,77028 & MOSSWOOD DR ,77028 | YNF.059001 | 6 | 7 | 0.6767 | 9.0735 |
| 04:47 PM | TREMONT ST ,77028 & RECORD ST ,77028 | YNF.017001 | 7 | 0 | 1.1284 | 10.2019 |
| 05:01 PM | NEWHALL GARAGE | @CP.002021 | 0 | 0 | 6.5915 | 16.7934 |

End of Route YNF5

Route ID: YNF6

Vehicle Name: 4575

Vehicle Capacity:

0

Route Description: YES NORTH FOREST

| Stop Time | Description | Service ID | Assign Stop Load | Assign Run Load | Miles | Acc Miles |
|-------------------------|---|--------------|------------------|-----------------|--------|-----------|
| Run ID: | YNF.006 | Days: | MTWUF-- | | | |
| Run Description: | YES NORTH FOREST AM-RTE 6 | | | | | |
| 06:53 AM | HESTA ST ,77016 & BERTWOOD RD ,77016 | YNF.033002 | 11 | 11 | 0.0000 | 0.0000 |
| 06:55 AM | FIRNAT ST ,77016 & BERTWOOD RD ,77016 | YNF.034002 | 21 | 32 | 0.4093 | 0.4093 |
| 06:58 AM | PEMBROOK ST ,77016 & SUNDOWN DR ,77016 | YNF.062002 | 5 | 37 | 0.7142 | 1.1235 |
| 07:03 AM | HOMESTEAD RD ,77028 & KITTRIDGE ST ,77028 | YNF.038001 | 12 | 49 | 1.3366 | 2.4600 |
| 07:05 AM | APACHE ST ,77028 & DARIEN ST ,77028 | YNF.061002 | 3 | 52 | 0.6532 | 3.1133 |
| 07:16 AM | CALGARY LN ,77016 & WICKLOWE ST ,77016 | YNF.066002 | 23 | 75 | 3.6756 | 6.7888 |
| 07:21 AM | MAPLE LEAF ST ,77016 & TAUTENHAHN RD ,77016 | YNF.071002 | 6 | 81 | 1.3059 | 8.0947 |
| 07:30 AM | SCHOOL: YES NORTH FOREST | YNF.000001 | 0 | 0 | 2.6027 | 10.6973 |

| | | | | | | |
|-------------------------|---|--------------|---------|----|--------|---------|
| Run ID: | YNF.106 | Days: | MTWUF-- | | | |
| Run Description: | YES NORTH FOREST PM-RTE 6 | | | | | |
| 03:47 PM | Deadhead - SCHOOL: YES NORTH FOREST | YNF.000001 | 0 | 0 | 0.0000 | 0.0000 |
| 03:56 PM | NEWHALL GARAGE | @CP.002020 | 0 | 0 | 2.7657 | 2.7657 |
| 04:10 PM | SCHOOL: YES PREP NORTHSIDE | YPN.000002 | 0 | 0 | 6.6881 | 9.4538 |
| 04:25 PM | SCHOOL: YES NORTH FOREST | YNF.000002 | 0 | 81 | 8.3676 | 17.8214 |
| 04:34 PM | MAPLE LEAF ST ,77016 & TAUTENHAHN RD ,77016 | YNF.071001 | 6 | 75 | 2.6653 | 20.4867 |
| 04:39 PM | CALGARY LN ,77016 & WICKLOWE ST ,77016 | YNF.066001 | 23 | 52 | 1.3129 | 21.7996 |
| 04:47 PM | FIRNAT ST ,77016 & BERTWOOD RD ,77016 | YNF.034001 | 21 | 31 | 2.3530 | 24.1527 |
| 04:49 PM | HESTA ST ,77016 & BERTWOOD RD ,77016 | YNF.033001 | 11 | 20 | 0.4093 | 24.5619 |
| 04:54 PM | PEMBROOK ST ,77016 & SUNDOWN DR ,77016 | YNF.062001 | 5 | 15 | 1.1723 | 25.7343 |
| 04:58 PM | HOMESTEAD RD ,77028 & KITTRIDGE ST ,77028 | YNF.038002 | 12 | 3 | 1.3366 | 27.0708 |
| 05:01 PM | APACHE ST ,77028 & DARIEN ST ,77028 | YNF.061001 | 3 | 0 | 0.6532 | 27.7241 |
| 05:16 PM | NEWHALL GARAGE | @CP.002021 | 0 | 0 | 7.5011 | 35.2252 |

End of Route YNF6

Route ID: YNF7

Vehicle Name: 62

Vehicle Capacity:

0

Route Description: YES NORTH FOREST

| Stop Time | Description | Service ID | Assign Stop Load | Assign Run Load | Miles | Acc Miles |
|-------------------------|---|--------------|------------------|-----------------|--------|-----------|
| Run ID: | YNF.007 | Days: | MTWUF-- | | | |
| Run Description: | YES NORTH FOREST AM--RTE 7 | | | | | |
| 06:38 AM | NEWHALL GARAGE | @CP.002018 | 0 | 0 | 0.0000 | 0.0000 |
| 06:53 AM | MESA DR ,77078 & TEXAS ACORN AVE ,77078 | YNF.008002 | 2 | 2 | 6.0519 | 6.0519 |
| 06:55 AM | TIDWELL RD ,77078 & BALSAM LN ,77078 | YNF.044002 | 5 | 7 | 0.5674 | 6.6193 |
| 06:57 AM | STERLINGSHIRE ST ,77078 & TRUMPET ST ,77078 | YNF.045002 | 17 | 24 | 0.3805 | 6.9998 |
| 06:59 AM | STERLINGSHIRE ST ,77078 & THORN ,77078 | YNF.046002 | 9 | 33 | 0.2051 | 7.2049 |
| 07:02 AM | THORN ST ,77078 & EVERGLADE DR ,77078 | YNF.047002 | 8 | 41 | 0.4102 | 7.6152 |
| 07:05 AM | RIBBONWOOD ST ,77078 & KENTSHIRE DR ,77078 | YNF.048002 | 9 | 50 | 0.5572 | 8.1723 |
| 07:08 AM | MESA DR ,77078 & FOREST HOLLOW ST ,77078 | YNF.049002 | 11 | 61 | 0.6413 | 8.8136 |
| 07:17 AM | SHERWAY ST ,77016 & PONCE DR ,77016 | YNF.074002 | 26 | 87 | 2.6688 | 11.4824 |
| 07:20 AM | ARROWROCK TRL ,77050 & SHERIDAN RD ,77050 | YNF.073002 | 14 | 101 | 0.6441 | 12.1265 |
| 07:30 AM | SCHOOL: YES NORTH FOREST | YNF.000001 | 0 | 0 | 2.4792 | 14.6057 |
| 07:38 AM | NEWHALL GARAGE | @CP.002019 | 0 | 0 | 2.7657 | 17.3714 |

| | | | | | | |
|-------------------------|---|--------------|---------|-----|--------|---------|
| Run ID: | YNF.107 | Days: | MTWUF-- | | | |
| Run Description: | YES NORTH FOREST PM--RTE 7 | | | | | |
| 03:42 PM | Deadhead - NEWHALL GARAGE | @CP.002019 | 0 | 0 | 0.0000 | 0.0000 |
| 03:42 PM | NEWHALL GARAGE | @CP.002020 | 0 | 0 | 0.0000 | 0.0000 |
| 03:50 PM | ARRIVE YES NORTH FOREST | @CP.013004 | 0 | 0 | 2.1816 | 2.1816 |
| 04:10 PM | SCHOOL: YES NORTH FOREST | YNF.000002 | 0 | 101 | 0.0000 | 2.1816 |
| 04:19 PM | ARROWROCK TRL ,77050 & SHERIDAN RD ,77050 | YNF.073001 | 14 | 87 | 2.4017 | 4.5833 |
| 04:22 PM | SHERWAY ST ,77016 & PONCE DR ,77016 | YNF.074001 | 26 | 61 | 0.6441 | 5.2275 |
| 04:31 PM | MESA DR ,77078 & FOREST HOLLOW ST ,77078 | YNF.049001 | 11 | 50 | 2.6688 | 7.8962 |
| 04:33 PM | RIBBONWOOD ST ,77078 & KENTSHIRE DR ,77078 | YNF.048001 | 9 | 41 | 0.6413 | 8.5375 |
| 04:36 PM | THORN ST ,77078 & EVERGLADE DR ,77078 | YNF.047001 | 8 | 33 | 0.5572 | 9.0947 |
| 04:38 PM | STERLINGSHIRE ST ,77078 & THORN ,77078 | YNF.046001 | 9 | 24 | 0.4102 | 9.5049 |
| 04:39 PM | STERLINGSHIRE ST ,77078 & TRUMPET ST ,77078 | YNF.045001 | 17 | 7 | 0.2051 | 9.7100 |
| 04:41 PM | TIDWELL RD ,77078 & BALSAM LN ,77078 | YNF.044001 | 5 | 2 | 0.3805 | 10.0905 |
| 04:42 PM | MESA DR ,77078 & TEXAS ACORN AVE ,77078 | YNF.008001 | 2 | 0 | 0.5468 | 10.6373 |
| 04:56 PM | NEWHALL GARAGE | @CP.002021 | 0 | 0 | 7.1140 | 17.7513 |

 End of Route YNF7

Route ID: YNF8

Vehicle Name: 1999

Vehicle Capacity:

0

Route Description: YES NORTH FOREST

| Stop Time | Description | Service ID | Assign Stop Load | Assign Run Load | Miles | Acc Miles |
|---|--|----------------------|------------------|-----------------|--------|-----------|
| Run ID: YNF.008 | | Days: MTWUF-- | | | | |
| Run Description: YES NORTH FOREST AM-RTE 8 | | | | | | |
| 06:41 AM | NEWHALL GARAGE | @CP.002018 | 0 | 0 | 0.0000 | 0.0000 |
| 06:55 AM | FURAY RD ,77016 & MESA DR ,77016 | YNF.050002 | 13 | 13 | 4.1326 | 4.1326 |
| 06:56 AM | E MOUNT HOUSTON RD ,77050 & MESA DR ,77016 | YNF.004002 | 10 | 23 | 0.4216 | 4.5542 |
| 06:57 AM | 9110 E MOUNT HOUSTON RD ,77050 | YNF.025001 | 16 | 39 | 0.1422 | 4.6964 |
| 06:57 AM | 9330 E MOUNT HOUSTON RD ,77050 | YNF.078001 | 5 | 44 | 0.2843 | 4.9807 |
| 07:04 AM | GREENCANYON DR ,77044 & GREENSBROOK GARDEN DR ,77044 | YNF.027001 | 1 | 45 | 2.6949 | 7.6756 |
| 07:06 AM | KINGSLAKE FOREST DR ,77044 & N LAKE HOUSTON PKY ,77044 | YNF.028001 | 6 | 51 | 0.5602 | 8.2358 |
| 07:16 AM | WINFIELD RD ,77050 & FOREST ACRES DR ,77050 | YNF.052002 | 11 | 62 | 3.0542 | 11.2900 |
| 07:22 AM | KNOTTY PINE TRL ,77050 & MT HOUSTON RD ,77050 | YNF.051002 | 18 | 80 | 1.7384 | 13.0284 |
| 07:30 AM | SCHOOL: YES NORTH FOREST | YNF.000001 | 0 | 0 | 2.0305 | 15.0589 |
| 07:38 AM | NEWHALL GARAGE | @CP.002019 | 0 | 0 | 2.7657 | 17.8246 |
| Run ID: YNF.108 | | Days: MTWUF-- | | | | |
| Run Description: YES NORTH FOREST PM-RTE 8 | | | | | | |
| 03:42 PM | Deadhead - NEWHALL GARAGE | @CP.002019 | 0 | 0 | 0.0000 | 0.0000 |
| 03:42 PM | NEWHALL GARAGE | @CP.002020 | 0 | 0 | 0.0000 | 0.0000 |
| 03:50 PM | ARRIVE YES NORTH FOREST | @CP.013004 | 0 | 0 | 2.1816 | 2.1816 |
| 04:10 PM | SCHOOL: YES NORTH FOREST | YNF.000002 | 0 | 80 | 0.0000 | 2.1816 |
| 04:22 PM | FURAY RD ,77016 & MESA DR ,77016 | YNF.050001 | 13 | 67 | 3.0364 | 5.2180 |
| 04:23 PM | E MOUNT HOUSTON RD ,77050 & MESA DR ,77016 | YNF.004001 | 10 | 57 | 0.4216 | 5.6396 |
| 04:23 PM | 9110 E MOUNT HOUSTON RD ,77050 | YNF.025002 | 16 | 41 | 0.1422 | 5.7818 |
| 04:24 PM | 9330 E MOUNT HOUSTON RD ,77050 | YNF.078002 | 5 | 36 | 0.2843 | 6.0661 |
| 04:31 PM | GREENCANYON DR ,77044 & GREENSBROOK GARDEN DR ,77044 | YNF.027002 | 1 | 35 | 2.6949 | 8.7610 |
| 04:33 PM | KINGSLAKE FOREST DR ,77044 & N LAKE HOUSTON PKY ,77044 | YNF.028002 | 6 | 29 | 0.5602 | 9.3212 |
| 04:43 PM | WINFIELD RD ,77050 & FOREST ACRES DR ,77050 | YNF.052001 | 11 | 18 | 3.0542 | 12.3754 |
| 04:48 PM | KNOTTY PINE TRL ,77050 & MT HOUSTON RD ,77050 | YNF.051001 | 18 | 0 | 1.7384 | 14.1138 |
| 04:57 PM | NEWHALL GARAGE | @CP.002021 | 0 | 0 | 3.0536 | 17.1674 |

End of Route YNF8

Route ID: YNF9

Vehicle Name:

Vehicle Capacity:

0

Route Description: YES NORTH FOREST

| Stop Time | Description | Service ID | Assign Stop Load | Assign Run Load | Miles | Acc Miles |
|-------------------------|---|--------------|------------------|-----------------|--------|-----------|
| Run ID: | YNF.009 | Days: | MTWUF-- | | | |
| Run Description: | YES NORTH FOREST AM--RTE 9 | | | | | |
| 06:37 AM | NEWHALL GARAGE | @CP.002018 | 0 | 0 | 0.0000 | 0.0000 |
| 06:53 AM | ELBERT ST ,77028 & WEYBURN ST ,77028 | YNF.029002 | 31 | 31 | 5.3670 | 5.3670 |
| 06:58 AM | CRESTVIEW DR ,77028 & N WAYSIDE DR ,77028 | YNF.020002 | 16 | 47 | 1.3402 | 6.7072 |
| 07:06 AM | LAS CRUCES RD ,77078 & TALTON DR ,77078 | YNF.040002 | 22 | 69 | 2.8642 | 9.5714 |
| 07:08 AM | FOREST VIEW ST ,77078 & LAKE FOREST BLVD ,77078 | YNF.054002 | 20 | 89 | 0.2811 | 9.8525 |
| 07:20 AM | LEEDALE ST ,77016 & SPOTTSWOOD DR ,77016 | YNF.007002 | 30 | 119 | 4.4447 | 14.2972 |
| 07:30 AM | SCHOOL: YES NORTH FOREST | YNF.000001 | 0 | 0 | 2.8218 | 17.1189 |
| 07:38 AM | NEWHALL GARAGE | @CP.002019 | 0 | 0 | 2.7657 | 19.8847 |

| | | | | | | |
|-------------------------|---|--------------|---------|-----|--------|---------|
| Run ID: | YNF.109 | Days: | MTWUF-- | | | |
| Run Description: | YES NORTH FOREST PM--RTE 9 | | | | | |
| 03:42 PM | Deadhead - NEWHALL GARAGE | @CP.002019 | 0 | 0 | 0.0000 | 0.0000 |
| 03:42 PM | NEWHALL GARAGE | @CP.002020 | 0 | 0 | 0.0000 | 0.0000 |
| 03:50 PM | ARRIVE YES NORTH FOREST | @CP.013004 | 0 | 0 | 2.1816 | 2.1816 |
| 04:10 PM | SCHOOL: YES NORTH FOREST | YNF.000002 | 0 | 119 | 0.0000 | 2.1816 |
| 04:20 PM | LEEDALE ST ,77016 & SPOTTSWOOD DR ,77016 | YNF.007001 | 30 | 89 | 2.9055 | 5.0871 |
| 04:32 PM | ELBERT ST ,77028 & WEYBURN ST ,77028 | YNF.029001 | 31 | 58 | 3.7578 | 8.8449 |
| 04:37 PM | CRESTVIEW DR ,77028 & N WAYSIDE DR ,77028 | YNF.020001 | 16 | 42 | 1.3402 | 10.1850 |
| 04:45 PM | LAS CRUCES RD ,77078 & TALTON DR ,77078 | YNF.040001 | 22 | 20 | 2.8642 | 13.0492 |
| 04:47 PM | FOREST VIEW ST ,77078 & LAKE FOREST BLVD ,77078 | YNF.054001 | 20 | 0 | 0.2811 | 13.3303 |
| 05:04 PM | NEWHALL GARAGE | @CP.002021 | 0 | 0 | 8.0530 | 21.3833 |

End of Route YNF9

Route ID: YPG1

Vehicle Name: 2019

Vehicle Capacity:

0

Route Description: YES PREP GULFTON

| Stop Time | Description | Service ID | Assign Stop Load | Assign Run Load | Miles | Acc Miles |
|-------------------------|--|--------------|------------------|-----------------|--------|-----------|
| Run ID: | YPG.001 | Days: | MTWUF-- | | | |
| Run Description: | TO YES PREP GULFTON--RTE 1 | | | | | |
| 05:56 AM | MISSOURI CITY GARAGE | @CP.039001 | 0 | 0 | 0.0000 | 0.0000 |
| 06:11 AM | ALLUM RD ,77045 & HIRAM CLARKE RD ,77045 | YPG.061001 | 7 | 7 | 7.2828 | 7.2828 |
| 06:16 AM | S POST OAK RD ,77045 & ALLUM RD ,77045 | YPG.062001 | 2 | 9 | 1.0095 | 8.2922 |
| 06:24 AM | GREEN PARK MANOR LN , 77085 & WALDEN GREEN LN ,77085 | YPG.068001 | 14 | 23 | 2.2625 | 10.5547 |
| 06:45 AM | BRAEBURN GLEN BLVD ,77074 & REAMER ST ,77074 | YPG.042002 | 8 | 31 | 7.6366 | 18.1913 |
| 06:50 AM | BRAEBURN VALLEY DR ,77074 & GRAPE RD ,77074 | YPG.043002 | 8 | 39 | 1.5998 | 19.7911 |
| 06:58 AM | RENWICK DR ,77081 & BRAEBURN DR ,77081 | YPG.075001 | 6 | 45 | 2.8830 | 22.6741 |
| 07:15 AM | SCHOOL: YES PREP GULFTON | YPG.000001 | 0 | 0 | 1.7737 | 24.4477 |
| 07:34 AM | MISSOURI CITY GARAGE | @CP.039002 | 0 | 0 | 9.9237 | 34.3714 |

| | | | | | | |
|-------------------------|--|--------------|---------|----|--------|---------|
| Run ID: | YPG.101 | Days: | MTWUF-- | | | |
| Run Description: | FROM YES PREP GULFTON--RTE 1 | | | | | |
| 02:40 PM | Deadhead - MISSOURI CITY GARAGE | @CP.039002 | 0 | 0 | 0.0000 | 0.0000 |
| 02:40 PM | MISSOURI CITY GARAGE | @CP.039005 | 0 | 0 | 0.0000 | 0.0000 |
| 03:00 PM | ARRIVAL AT YES GULFTON | @CP.015002 | 0 | 0 | 9.4852 | 9.4852 |
| 03:20 PM | SCHOOL: YES PREP GULFTON | YPG.000002 | 0 | 45 | 0.1742 | 9.6595 |
| 03:25 PM | RENWICK DR ,77081 & BRAEBURN DR ,77081 | YPG.075002 | 6 | 39 | 1.6722 | 11.3316 |
| 03:34 PM | BRAEBURN VALLEY DR ,77074 & GRAPE RD ,77074 | YPG.043001 | 8 | 31 | 2.7848 | 14.1165 |
| 03:39 PM | BRAEBURN GLEN BLVD ,77074 & REAMER ST ,77074 | YPG.042001 | 8 | 23 | 1.6348 | 15.7513 |
| 03:58 PM | GREEN PARK MANOR LN , 77085 & WALDEN GREEN LN ,77085 | YPG.068002 | 14 | 9 | 7.6447 | 23.3960 |
| 04:11 PM | S POST OAK RD ,77045 & ALLUM RD ,77045 | YPG.062002 | 2 | 7 | 2.7928 | 26.1888 |
| 04:17 PM | ALLUM RD ,77045 & HIRAM CLARKE RD ,77045 | YPG.061002 | 7 | 0 | 2.4146 | 28.6034 |
| 04:33 PM | MISSOURI CITY GARAGE | @CP.039006 | 0 | 0 | 7.7415 | 36.3449 |

 End of Route YPG1

Route ID: YPG2

Vehicle Name: 229

Vehicle Capacity:

0

Route Description: YES PREP GULFTON

| Stop Time | Description | Service ID | Assign Stop Load | Assign Run Load | Miles | Acc Miles |
|-------------------------|---|--------------|------------------|-----------------|--------|-----------|
| Run ID: | YPG.002 | Days: | MTWUF-- | | | |
| Run Description: | TO YES PREP GULFTON--RTE 2 | | | | | |
| 06:15 AM | MISSOURI CITY GARAGE | @CP.039001 | 0 | 0 | 0.0000 | 0.0000 |
| 06:27 AM | PLAINFIELD RD ,77031 & SPELLMAN RD ,77031 | YPG.021002 | 2 | 2 | 4.2307 | 4.2307 |
| 06:35 AM | FONDREN RD & W AIRPORT BLVD, 77035 | YPG.069001 | 9 | 11 | 2.9402 | 7.1708 |
| 06:38 AM | LUDINGTON DR ,77035 & BOB WHITE DR ,77035 | YPG.082001 | 8 | 19 | 0.9653 | 8.1362 |
| 06:54 AM | GLENMONT DR , 77081 & RENWICK DR ,77081 | YPG.035002 | 25 | 44 | 5.5778 | 13.7140 |
| 06:56 AM | GLENMONT DR ,77081 & RAMPART ST ,77081 | YPG.072002 | 85 | 129 | 0.2458 | 13.9598 |
| 07:15 AM | SCHOOL: YES PREP GULFTON | YPG.000001 | 0 | 0 | 1.5536 | 15.5134 |
| 07:34 AM | MISSOURI CITY GARAGE | @CP.039002 | 0 | 0 | 9.9237 | 25.4371 |

| | | | | | | |
|-------------------------|---|--------------|---------|-----|--------|---------|
| Run ID: | YPG.102 | Days: | MTWUF-- | | | |
| Run Description: | YES PREP GULFTON PM--RTE 2 | | | | | |
| 02:40 PM | Deadhead - MISSOURI CITY GARAGE | @CP.039002 | 0 | 0 | 0.0000 | 0.0000 |
| 02:40 PM | MISSOURI CITY GARAGE | @CP.039005 | 0 | 0 | 0.0000 | 0.0000 |
| 03:00 PM | ARRIVE YES GULFTON | @CP.015002 | 0 | 0 | 9.4852 | 9.4852 |
| 03:20 PM | SCHOOL: YES PREP GULFTON | YPG.000002 | 0 | 129 | 0.1742 | 9.6595 |
| 03:27 PM | GLENMONT DR ,77081 & RAMPART ST ,77081 | YPG.072001 | 85 | 44 | 1.4519 | 11.1114 |
| 03:28 PM | GLENMONT DR , 77081 & RENWICK DR ,77081 | YPG.035001 | 25 | 19 | 0.2458 | 11.3572 |
| 03:43 PM | LUDINGTON DR ,77035 & BOB WHITE DR ,77035 | YPG.082002 | 8 | 11 | 5.5623 | 16.9195 |
| 03:46 PM | FONDREN RD & W AIRPORT BLVD, 77035 | YPG.069002 | 9 | 2 | 0.9441 | 17.8636 |
| 03:54 PM | PLAINFIELD RD ,77031 & SPELLMAN RD ,77031 | YPG.021001 | 2 | 0 | 3.1153 | 20.9790 |
| 04:06 PM | MISSOURI CITY GARAGE | @CP.039006 | 0 | 0 | 4.5992 | 25.5782 |

 End of Route YPG2

Route ID: YPG3

Vehicle Name:

Vehicle Capacity:

0

Route Description: YES PREP GULFTON

| Stop Time | Description | Service ID | Assign Stop Load | Assign Run Load | Miles | Acc Miles |
|-------------------------|--|--------------|------------------|-----------------|--------|-----------|
| Run ID: | YPG.003 | Days: | MTWUF-- | | | |
| Run Description: | TO YES PREP GULFTON--RTE 3 | | | | | |
| 06:08 AM | MISSOURI CITY GARAGE | @CP.039001 | 0 | 0 | 0.0000 | 0.0000 |
| 06:23 AM | CLUB CREEK DR ,77036 & COUNTRY CREEK DR ,77036 | YPG.032001 | 7 | 7 | 6.2261 | 6.2261 |
| 06:30 AM | LANGDON LN ,77036 & MARY BATES BLVD ,77036 | YPG.009002 | 16 | 23 | 2.4958 | 8.7220 |
| 06:37 AM | TOWN PARK DR ,77036 & POINTWEST DR ,77036 | YPG.051001 | 9 | 32 | 1.8617 | 10.5837 |
| 06:42 AM | TANGLEWILDE AVE ,77063 & SKYLINE DR ,77063 | YPG.037002 | 11 | 43 | 1.2525 | 11.8362 |
| 06:46 AM | 8155 RICHMOND AVE ,77063/RICHMOND CHASE APTS | YPG.025001 | 2 | 45 | 1.5445 | 13.3807 |
| 06:49 AM | LEE HS (6529 BEVERLY HILL ST ,77057) | YPG.038002 | 4 | 49 | 1.0451 | 14.4258 |
| 07:05 AM | BELLERIVE DR ,77036 & BONHOMME RD ,77036 | YPG.040002 | 58 | 107 | 1.9178 | 16.3436 |
| 07:09 AM | 7575 BELLAIRE BLVD ,77036/CONQUISTADOR APTS | YPG.002002 | 5 | 112 | 0.9479 | 17.2915 |
| 07:13 AM | 6746 DE MOSS DR ,77074 | YPG.027002 | 1 | 113 | 1.0019 | 18.2934 |
| 07:15 AM | SCHOOL: YES PREP GULFTON | YPG.000001 | 0 | 0 | 0.2445 | 18.5379 |
| 07:34 AM | MISSOURI CITY GARAGE | @CP.039002 | 0 | 0 | 9.9237 | 28.4616 |

| | | | | | | |
|-------------------------|--|--------------|---------|-----|--------|---------|
| Run ID: | YPG.103 | Days: | MTWUF-- | | | |
| Run Description: | FROM YES PREP GULFTON--RTE 3 | | | | | |
| 02:40 PM | Deadhead - MISSOURI CITY GARAGE | @CP.039002 | 0 | 0 | 0.0000 | 0.0000 |
| 02:40 PM | MISSOURI CITY GARAGE | @CP.039005 | 0 | 0 | 0.0000 | 0.0000 |
| 03:00 PM | ARRIVAL AT YES GULFTON | @CP.015003 | 0 | 0 | 9.4852 | 9.4852 |
| 03:20 PM | SCHOOL: YES PREP GULFTON | YPG.000002 | 0 | 113 | 0.1742 | 9.6595 |
| 03:22 PM | 6746 DE MOSS DR ,77074 | YPG.027001 | 1 | 112 | 0.3367 | 9.9962 |
| 03:26 PM | 7575 BELLAIRE BLVD ,77036/CONQUISTADOR APTS | YPG.002001 | 5 | 107 | 0.9975 | 10.9938 |
| 03:31 PM | BELLERIVE DR ,77036 & BONHOMME RD ,77036 | YPG.040001 | 58 | 49 | 1.8360 | 12.8297 |
| 03:38 PM | LEE HS (6529 BEVERLY HILL ST ,77057) | YPG.038001 | 4 | 45 | 2.7104 | 15.5402 |
| 03:43 PM | 8155 RICHMOND AVE ,77063/RICHMOND CHASE APTS | YPG.025002 | 2 | 43 | 1.3869 | 16.9271 |
| 03:49 PM | TANGLEWILDE AVE ,77063 & SKYLINE DR ,77063 | YPG.037001 | 11 | 32 | 1.6888 | 18.6159 |
| 03:54 PM | TOWN PARK DR ,77036 & POINTWEST DR ,77036 | YPG.051002 | 9 | 23 | 1.2572 | 19.8731 |
| 04:01 PM | LANGDON LN ,77036 & MARY BATES BLVD ,77036 | YPG.009001 | 16 | 7 | 1.8987 | 21.7718 |
| 04:07 PM | CLUB CREEK DR ,77036 & COUNTRY CREEK DR ,77036 | YPG.032002 | 7 | 0 | 2.1333 | 23.9051 |
| 04:21 PM | MISSOURI CITY GARAGE | @CP.039006 | 0 | 0 | 6.5127 | 30.4178 |

 End of Route YPG3

Route ID: YPG4

Vehicle Name: 228

Vehicle Capacity:

0

Route Description: YES PREP GULFTON

| Stop Time | Description | Service ID | Assign Stop Load | Assign Run Load | Miles | Acc Miles |
|-------------------------|--|--------------|------------------|-----------------|---------|-----------|
| Run ID: | YPG.004 | Days: | MTWUF-- | | | |
| Run Description: | TO YES PREP GULFTON--RTE 4 | | | | | |
| 06:35 AM | MISSOURI CITY GARAGE | @CP.039001 | 0 | 0 | 0.0000 | 0.0000 |
| 06:55 AM | CHIMNEY ROCK RD ,77081 & EL CAMINO DEL REY ST ,77081 | YPG.036002 | 26 | 26 | 11.2000 | 11.2000 |
| 06:55 AM | CHIMNEY ROCK RD ,77081 & GLENMONT DR ,77081 | YPG.010002 | 49 | 75 | 0.1936 | 11.3936 |
| 06:58 AM | CHIMNEY ROCK RD ,77081 & CLAREWOOD DR ,77081 | YPG.013002 | 16 | 91 | 0.7517 | 12.1453 |
| 07:15 AM | SCHOOL: YES PREP GULFTON | YPG.000001 | 0 | 0 | 1.8392 | 13.9845 |
| 07:34 AM | MISSOURI CITY GARAGE | @CP.039002 | 0 | 0 | 9.9237 | 23.9081 |

| | | | | | | |
|-------------------------|--|--------------|---------|----|--------|---------|
| Run ID: | YPG.104 | Days: | MTWUF-- | | | |
| Run Description: | FROM YES PREP GULFTON--RTE 4 | | | | | |
| 02:40 PM | Deadhead - MISSOURI CITY GARAGE | @CP.039002 | 0 | 0 | 0.0000 | 0.0000 |
| 02:40 PM | MISSOURI CITY GARAGE | @CP.039005 | 0 | 0 | 0.0000 | 0.0000 |
| 03:00 PM | ARRIVAL AT YES GULFTON | @CP.015002 | 0 | 0 | 9.4852 | 9.4852 |
| 03:20 PM | SCHOOL: YES PREP GULFTON | YPG.000002 | 0 | 91 | 0.1742 | 9.6595 |
| 03:27 PM | CHIMNEY ROCK RD ,77081 & EL CAMINO DEL REY ST ,77081 | YPG.036001 | 26 | 65 | 2.5928 | 12.2523 |
| 03:28 PM | CHIMNEY ROCK RD ,77081 & GLENMONT DR ,77081 | YPG.010001 | 49 | 16 | 0.1936 | 12.4458 |
| 03:29 PM | CHIMNEY ROCK RD ,77081 & CLAREWOOD DR ,77081 | YPG.013001 | 16 | 0 | 0.7517 | 13.1975 |
| 03:49 PM | MISSOURI CITY GARAGE | @CP.039006 | 0 | 0 | 9.3345 | 22.5320 |

 End of Route YPG4

Route ID: YPH1

Vehicle Name:

Vehicle Capacity:

0

Route Description: YES HOBBY

| Stop Time | Description | Service ID | Assign Stop Load | Assign Run Load | Miles | Acc Miles |
|-------------------------|---|--------------|------------------|-----------------|--------|-----------|
| Run ID: | YPH.001 | Days: | MTWUF-- | | | |
| Run Description: | YES PREP HOBBY AM--RTE 1 | | | | | |
| 06:27 AM | HANSEN GARAGE | @CP.001043 | 0 | 0 | 0.0000 | 0.0000 |
| 06:41 AM | GOLFCREST ELEMENTARY (FAIRWAY DR & MCHENRY ST, 77087) | YPH.004002 | 14 | 14 | 6.1080 | 6.1080 |
| 06:45 AM | DIXIE DR ,77087 & POPLAR ST ,77087 | YPH.003002 | 9 | 23 | 1.0169 | 7.1248 |
| 06:55 AM | HARBROOK DR ,77087 & KINGSWAY DR ,77087 | YPH.002002 | 6 | 29 | 1.1110 | 8.2358 |
| 06:59 AM | NUNN ST ,77087 & ROXBURY RD ,77087 | YPH.037002 | 6 | 35 | 0.7983 | 9.0341 |
| 07:06 AM | DILLON ST ,77061 & VILLA DR ,77061 | YPH.001002 | 12 | 47 | 1.4100 | 10.4441 |
| 07:13 AM | LEWIS ELEMENTARY (ROCKHILL ST & TIPPERARY LN, 77061) | YPH.005002 | 8 | 55 | 1.4644 | 11.9085 |
| 07:17 AM | BROADWAY ST & SANTA ELENA, 77061 | YPH.024002 | 2 | 57 | 1.1813 | 13.0898 |
| 07:20 AM | GLEN VALLEY DR ,77061 & ROCKHILL ST ,77061 | YPH.023002 | 10 | 67 | 0.9250 | 14.0148 |
| 07:30 AM | School: YES PREP HOBBY | YPH.000001 | 0 | 0 | 2.5456 | 16.5604 |
| 07:34 AM | HANSEN GARAGE | @CP.001044 | 0 | 0 | 0.8549 | 17.4153 |

| | | | | | | |
|-------------------------|---|--------------|---------|----|--------|---------|
| Run ID: | YPH.101 | Days: | MTWUF-- | | | |
| Run Description: | YES PREP HOBBY PM--RTE 1 | | | | | |
| 03:43 PM | Deadhead - HANSEN GARAGE | @CP.001044 | 0 | 0 | 0.0000 | 0.0000 |
| 03:50 PM | ARRIVE YES PREP HOBBY | @CP.049002 | 0 | 0 | 1.0617 | 1.0617 |
| 04:10 PM | School: YES PREP HOBBY | YPH.000002 | 0 | 67 | 0.0000 | 1.0617 |
| 04:17 PM | GLEN VALLEY DR ,77061 & ROCKHILL ST ,77061 | YPH.023001 | 10 | 57 | 2.0739 | 3.1356 |
| 04:20 PM | BROADWAY ST & SANTA ELENA, 77061 | YPH.024001 | 2 | 55 | 0.9015 | 4.0371 |
| 04:24 PM | LEWIS ELEMENTARY (ROCKHILL ST & TIPPERARY LN, 77061) | YPH.005001 | 8 | 47 | 1.1831 | 5.2203 |
| 04:30 PM | DILLON ST ,77061 & VILLA DR ,77061 | YPH.001001 | 12 | 35 | 1.4021 | 6.6223 |
| 04:37 PM | NUNN ST ,77087 & ROXBURY RD ,77087 | YPH.037001 | 6 | 29 | 1.4100 | 8.0324 |
| 04:41 PM | HARBROOK DR ,77087 & KINGSWAY DR ,77087 | YPH.002001 | 6 | 23 | 0.7983 | 8.8307 |
| 04:46 PM | DIXIE DR ,77087 & POPLAR ST ,77087 | YPH.003001 | 9 | 14 | 1.1110 | 9.9417 |
| 04:50 PM | GOLFCREST ELEMENTARY (FAIRWAY DR & MCHENRY ST, 77087) | YPH.004001 | 14 | 0 | 1.1131 | 11.0547 |
| 05:03 PM | HANSEN GARAGE | @CP.001047 | 0 | 0 | 5.2208 | 16.2756 |

End of Route YPH1

Route ID: YPH2

Vehicle Name:

Vehicle Capacity:

0

Route Description:

| Stop Time | Description | Service ID | Assign Stop Load | Assign Run Load | Miles | Acc Miles |
|-------------------------|--|--------------|------------------|-----------------|--------|-----------|
| Run ID: | YPH.002 | Days: | MTWUF-- | | | |
| Run Description: | YES PREP HOBBY AM--RTE 2 | | | | | |
| 05:33 AM | HANSEN GARAGE | @CP.001043 | 0 | 0 | 0.0000 | 0.0000 |
| 05:50 AM | S WAYSIDE DR ,77048 & FUQUA ST ,77048 | YPH.038001 | 1 | 1 | 5.9078 | 5.9078 |
| 06:01 AM | HICKOK LN, 77075 & RANDOLPH ST, 77075 | YPH.006002 | 10 | 11 | 3.6845 | 9.5922 |
| 06:06 AM | 9522 TELEPHONE RD ,77075 | YPH.016002 | 2 | 13 | 1.8438 | 11.4360 |
| 06:07 AM | 10004 TELEPHONE RD ,77075 | YPH.017002 | 2 | 15 | 0.5087 | 11.9447 |
| 06:08 AM | SWIFTWATER LN ,77075 & GULF MEADOWS DR ,77075 | YPH.018002 | 5 | 20 | 0.2676 | 12.2123 |
| 06:11 AM | 10810 TELEPHONE RD ,77075/KINGS ROW | YPH.013002 | 1 | 21 | 0.9100 | 13.1223 |
| 06:16 AM | FUQUA ST ,77075 & WINGTIP DR ,77075 | YPH.014002 | 5 | 26 | 1.6144 | 14.7367 |
| 06:20 AM | HOLIDAY LN ,77075 & WINGTIP DR ,77075 | YPH.012002 | 10 | 36 | 0.7843 | 15.5210 |
| 06:25 AM | LAMBRIGHT RD ,77075 & RADIO RD ,77075 | YPH.009002 | 4 | 40 | 1.4530 | 16.9741 |
| 06:30 AM | CLEARWOOD CROSSING BLVD ,77075 & WOLCOTT PARK LN ,77075 | YPH.015002 | 4 | 44 | 1.4642 | 18.4383 |
| 06:33 AM | BLACKHAWK RIDGE LN ,77075 & WIMBERLY CANYON CT ,77075 | YPH.007002 | 3 | 47 | 0.6292 | 19.0674 |
| 06:38 AM | HALL VIEW DR ,77075 & HALL RD ,77075 | YPH.011002 | 1 | 48 | 1.2152 | 20.2826 |
| 06:39 AM | SWEETWATER PT APTS/ON HALL RD | YPH.039001 | 2 | 50 | 0.3436 | 20.6261 |
| 06:52 AM | ATKINSON ELEMENTARY (BUENA PARK DR & KINGSPOINT RD, 77075) | YPH.008002 | 2 | 52 | 4.3403 | 24.9665 |
| 06:59 AM | STOVER ST ,77075 & EASTHAVEN BLVD ,77075 | YPH.020002 | 2 | 54 | 2.4814 | 27.4479 |
| 07:07 AM | KIRKGLLEN DR ,77089 & KIRKHOLM DR ,77089 | YPH.010002 | 5 | 59 | 2.1159 | 29.5638 |
| 07:12 AM | KINGSPOINT RD ,77075 & SABO RD ,77089 | YPH.021002 | 2 | 61 | 1.2424 | 30.8063 |
| 07:23 AM | SCRANTON AVE ,77075 & RADIO RD ,77075 | YPH.019002 | 1 | 62 | 3.1405 | 33.9468 |
| 07:30 AM | School: YES PREP HOBBY | YPH.000001 | 0 | 0 | 1.2748 | 35.2216 |
| 07:34 AM | HANSEN GARAGE | @CP.001044 | 0 | 0 | 0.8549 | 36.0765 |
| Run ID: | YPH.102 | Days: | MTWUF-- | | | |
| Run Description: | YES PREP HOBBY PM--RTE 2 | | | | | |
| 03:43 PM | Deadhead - HANSEN GARAGE | @CP.001044 | 0 | 0 | 0.0000 | 0.0000 |
| 03:50 PM | ARRIVE YES PREP HOBBY | @CP.049002 | 0 | 0 | 1.0617 | 1.0617 |
| 04:10 PM | School: YES PREP HOBBY | YPH.000002 | 0 | 62 | 0.0000 | 1.0617 |
| 04:15 PM | SCRANTON AVE ,77075 & RADIO RD ,77075 | YPH.019001 | 1 | 61 | 1.1294 | 2.1911 |
| 04:23 PM | KINGSPOINT RD ,77075 & SABO RD ,77089 | YPH.021001 | 2 | 59 | 2.9420 | 5.1331 |
| 04:28 PM | KIRKGLLEN DR ,77089 & KIRKHOLM DR ,77089 | YPH.010001 | 5 | 54 | 1.2379 | 6.3710 |
| 04:38 PM | STOVER ST ,77075 & EASTHAVEN BLVD ,77075 | YPH.020001 | 2 | 52 | 3.3326 | 9.7036 |
| 04:43 PM | ATKINSON ELEMENTARY (BUENA PARK DR & KINGSPOINT RD, 77075) | YPH.008001 | 2 | 50 | 1.2095 | 10.9131 |
| 04:52 PM | SWEETWATER PT APTS/ON HALL RD | YPH.039002 | 2 | 48 | 2.6638 | 13.5769 |
| 05:00 PM | HALL VIEW DR ,77075 & HALL RD ,77075 | YPH.011001 | 1 | 47 | 2.4496 | 16.0265 |
| 05:05 PM | BLACKHAWK RIDGE LN ,77075 & WIMBERLY CANYON CT ,77075 | YPH.007001 | 3 | 44 | 1.2047 | 17.2313 |
| 05:08 PM | CLEARWOOD CROSSING BLVD ,77075 & WOLCOTT PARK LN ,77075 | YPH.015001 | 4 | 40 | 0.6299 | 17.8612 |
| 05:13 PM | LAMBRIGHT RD ,77075 & RADIO RD ,77075 | YPH.009001 | 4 | 36 | 1.4818 | 19.3430 |
| 05:19 PM | HOLIDAY LN ,77075 & WINGTIP DR ,77075 | YPH.012001 | 10 | 26 | 1.4742 | 20.8172 |

Route ID: YPH2

Vehicle Name:

Vehicle Capacity:

0

Route Description:

| Stop Time | Description | Service ID | Assign Stop Load | Assign Run Load | Miles | Acc Miles |
|-------------------------|---|--------------|------------------|-----------------|--------|-----------|
| Run ID: | YPH.102 | Days: | MTWUF-- | | | |
| Run Description: | YES PREP HOBBY PM--RTE 2 | | | | | |
| 05:22 PM | FUQUA ST ,77075 & WINGTIP DR ,77075 | YPH.014001 | 5 | 21 | 0.7843 | 21.6015 |
| 05:25 PM | 10810 TELEPHONE RD ,77075/KINGS ROW | YPH.013001 | 1 | 20 | 1.1464 | 22.7479 |
| 05:30 PM | SWIFTWATER LN ,77075 & GULF MEADOWS DR ,77075 | YPH.018001 | 5 | 15 | 1.4104 | 24.1583 |
| 05:35 PM | 10004 TELEPHONE RD ,77075 | YPH.017001 | 2 | 13 | 0.7004 | 24.8587 |
| 05:41 PM | 9522 TELEPHONE RD ,77075 | YPH.016001 | 2 | 11 | 2.0479 | 26.9066 |
| 05:44 PM | HICKOK LN, 77075 & RANDOLPH ST, 77075 | YPH.006001 | 10 | 1 | 0.9972 | 27.9038 |
| 05:55 PM | S WAYSIDE DR ,77048 & FUQUA ST ,77048 | YPH.038002 | 1 | 0 | 3.6375 | 31.5413 |
| 06:12 PM | HANSEN GARAGE | @CP.001047 | 0 | 0 | 5.9489 | 37.4902 |

End of Route YPH2

Route ID: YPH3

Vehicle Name:

Vehicle Capacity:

0

Route Description:

| Stop Time | Description | Service ID | Assign Stop Load | Assign Run Load | Miles | Acc Miles |
|-------------------------|--|--------------|------------------|-----------------|--------|-----------|
| Run ID: | YPH.003 | Days: | MTWUF-- | | | |
| Run Description: | YES PREP HOBBY AM--RTE 3 | | | | | |
| 06:23 AM | HANSEN GARAGE | @CP.001043 | 0 | 0 | 0.0000 | 0.0000 |
| 06:34 AM | BROADWAY ST ,77017 & DETROIT ST ,77017 | YPH.034002 | 4 | 4 | 4.4146 | 4.4146 |
| 06:39 AM | GALVESTON RD ,77017 & PARK PLACE BLVD ,77017 | YPH.033002 | 1 | 5 | 1.1040 | 5.5186 |
| 06:43 AM | BONNER DR ,77017 & RADCLIFFE ST ,77017 | YPH.029002 | 5 | 10 | 1.3866 | 6.9051 |
| 06:46 AM | GALVESTON RD ,77017 & AHRENS RD ,77017 | YPH.036002 | 6 | 16 | 0.6782 | 7.5833 |
| 06:51 AM | CHRISTINE AVE ,77017 & VINETT AVE ,77017 | YPH.031002 | 6 | 22 | 1.1116 | 8.6949 |
| 06:54 AM | ORIOLE ST ,77017 & WOODBINE ST ,77017 | YPH.027002 | 9 | 31 | 0.7078 | 9.4027 |
| 06:57 AM | FLAGSTONE TER ,77017 & LAUREL CREEK WAY ,77017 | YPH.032002 | 5 | 36 | 0.7233 | 10.1259 |
| 07:04 AM | 7TH ST ,77587 & SPENCER HWY ,77587 | YPH.028002 | 5 | 41 | 1.8913 | 12.0172 |
| 07:08 AM | MAIN ST ,77587 & ILLINOIS AVE ,77587 | YPH.030002 | 5 | 46 | 1.2008 | 13.2180 |
| 07:13 AM | WINKLER DR ,77017 & BROOKGLEN DR ,77017 | YPH.035002 | 6 | 52 | 1.2973 | 14.5153 |
| 07:30 AM | School: YES PREP HOBBY | YPH.000001 | 0 | 0 | 2.1030 | 16.6184 |
| 07:34 AM | HANSEN GARAGE | @CP.001044 | 0 | 0 | 0.8549 | 17.4733 |

| | | | | | | |
|-------------------------|--|--------------|---------|----|--------|---------|
| Run ID: | YPH.103 | Days: | MTWUF-- | | | |
| Run Description: | YES PREP HOBBY PM--RTE 3 | | | | | |
| 04:03 PM | Deadhead - HANSEN GARAGE | @CP.001044 | 0 | 0 | 0.0000 | 0.0000 |
| 04:10 PM | ARRIVE YES PREP HOBBY | @CP.049002 | 0 | 0 | 1.0617 | 1.0617 |
| 04:10 PM | School: YES PREP HOBBY | YPH.000002 | 0 | 52 | 0.0000 | 1.0617 |
| 04:17 PM | WINKLER DR ,77017 & BROOKGLEN DR ,77017 | YPH.035001 | 6 | 46 | 2.5589 | 3.6206 |
| 04:23 PM | MAIN ST ,77587 & ILLINOIS AVE ,77587 | YPH.030001 | 5 | 41 | 1.8426 | 5.4633 |
| 04:27 PM | 7TH ST ,77587 & SPENCER HWY ,77587 | YPH.028001 | 5 | 36 | 1.2000 | 6.6633 |
| 04:34 PM | FLAGSTONE TER ,77017 & LAUREL CREEK WAY ,77017 | YPH.032001 | 5 | 31 | 1.9023 | 8.5655 |
| 04:37 PM | ORIOLE ST ,77017 & WOODBINE ST ,77017 | YPH.027001 | 9 | 22 | 0.7233 | 9.2888 |
| 04:40 PM | CHRISTINE AVE ,77017 & VINETT AVE ,77017 | YPH.031001 | 6 | 16 | 0.7078 | 9.9966 |
| 04:46 PM | GALVESTON RD ,77017 & AHRENS RD ,77017 | YPH.036001 | 6 | 10 | 1.1598 | 11.1564 |
| 04:48 PM | BONNER DR ,77017 & RADCLIFFE ST ,77017 | YPH.029001 | 5 | 5 | 0.5805 | 11.7369 |
| 04:53 PM | GALVESTON RD ,77017 & PARK PLACE BLVD ,77017 | YPH.033001 | 1 | 4 | 1.3977 | 13.1347 |
| 04:57 PM | BROADWAY ST ,77017 & DETROIT ST ,77017 | YPH.034001 | 4 | 0 | 0.8784 | 14.0131 |
| 05:08 PM | HANSEN GARAGE | @CP.001047 | 0 | 0 | 4.3464 | 18.3595 |

 End of Route YPH3

Route ID: YNL2

Vehicle Name: 7650

Vehicle Capacity:

0

Route Description: YES NORTHLINE

| Stop Time | Description | Service ID | Assign Stop Load | Assign Run Load | Miles | Acc Miles |
|-------------------------|---|--------------|---------------------|--------------------|--------|--------------|
| Run ID: | YNL.002 | Days: | MTWUF-- | | | |
| Run Description: | YES NORTHLINE AM--RTE 2 | | | | | |
| 06:45 AM | NEWHALL GARAGE | @CP.002018 | 0 | 0 | 0.0000 | 0.0000 |
| 06:53 AM | EPSOM DR ,77093 & TROUT ST ,77093 | YNL.003002 | 8 | 8 | 3.2280 | 3.2280 |
| 06:56 AM | GARCIA ELEMENTARY (ALDINE WESTFIELD RD & TIDWELL RD, 77093) | YNL.002002 | 14 | 22 | 1.1199 | 4.3479 |
| 07:00 AM | EXETER ST & PRIEST DR, 77093 | YNL.010002 | 11 | 33 | 0.6695 | 5.0174 |
| 07:07 AM | MCGALLION RD ,77076 & MAYFORD ST ,77076 | YNL.011002 | 18 | 51 | 1.5436 | 6.5610 |
| 07:18 AM | 925 DOLLY WRIGHT ST ,77088 | YNL.014001 | 1 | 52 | 4.0860 | 10.6470 |
| 07:30 AM | SCHOOL: YES NORTHLINE | YNL.000001 | 0 | 0 | 3.6765 | 14.3235 |
| 07:45 AM | NEWHALL GARAGE | @CP.002019 | 0 | 0 | 6.9633 | 21.2867 |

| | | | | | | |
|-------------------------|---|--------------|---------|----|--------|---------|
| Run ID: | YNL.102 | Days: | MTWUF-- | | | |
| Run Description: | YES NORTHLINE PM--RTE 2 | | | | | |
| 03:32 PM | Deadhead - NEWHALL GARAGE | @CP.002019 | 0 | 0 | 0.0000 | 0.0000 |
| 03:32 PM | NEWHALL GARAGE | @CP.002020 | 0 | 0 | 0.0000 | 0.0000 |
| 03:50 PM | ARRIVE YES NORTHLINE | @CP.026003 | 0 | 0 | 6.9396 | 6.9396 |
| 04:10 PM | SCHOOL: YES NORTHLINE | YNL.000002 | 0 | 52 | 0.0000 | 6.9396 |
| 04:19 PM | 925 DOLLY WRIGHT ST ,77088 | YNL.014002 | 1 | 51 | 3.2252 | 10.1648 |
| 04:31 PM | MCGALLION RD ,77076 & MAYFORD ST ,77076 | YNL.011001 | 18 | 33 | 3.9384 | 14.1032 |
| 04:38 PM | EXETER ST & PRIEST DR, 77093 | YNL.010001 | 11 | 22 | 1.6970 | 15.8002 |
| 04:41 PM | GARCIA ELEMENTARY (ALDINE WESTFIELD RD & TIDWELL RD, 77093) | YNL.002001 | 14 | 8 | 0.6695 | 16.4697 |
| 04:46 PM | EPSOM DR ,77093 & TROUT ST ,77093 | YNL.003001 | 8 | 0 | 1.2932 | 17.7629 |
| 04:53 PM | NEWHALL GARAGE | @CP.002021 | 0 | 0 | 3.0833 | 20.8462 |

 End of Route YNL2

Route ID: YNL3

Vehicle Name: 220

Vehicle Capacity:

0

Route Description: YES NORTHLINE

| Stop Time | Description | Service ID | Assign Stop Load | Assign Run Load | Miles | Acc Miles |
|-------------------------|--|--------------|------------------|-----------------|--------|-----------|
| Run ID: | YNL.003 | Days: | MTWUF-- | | | |
| Run Description: | YES NORTHLINE AM--RTE 3 | | | | | |
| 06:53 AM | NEWHALL GARAGE | @CP.002018 | 0 | 0 | 0.0000 | 0.0000 |
| 07:01 AM | HARDWOOD LN & SOMERSET LN, 77093 | YNL.008002 | 8 | 8 | 2.9462 | 2.9462 |
| 07:05 AM | COOP ELEMENTARY (ALDINE WESTFIELD RD & PARKER RD, 77093) | YNL.007002 | 21 | 29 | 0.9114 | 3.8576 |
| 07:08 AM | CHARLES RD & EXETER ST, 77093 | YNL.001002 | 20 | 49 | 0.6045 | 4.4621 |
| 07:14 AM | BENBROOK DR & MC GALLION RD, 77076 | YNL.006002 | 20 | 69 | 1.4239 | 5.8860 |
| 07:22 AM | 215 W LITTLE YORK RD ,77076/CASA REAL APTS | YNL.012002 | 10 | 79 | 2.9936 | 8.8795 |
| 07:30 AM | SCHOOL: YES NORTHLINE | YNL.000001 | 0 | 0 | 2.5348 | 11.4144 |
| 07:45 AM | NEWHALL GARAGE | @CP.002019 | 0 | 0 | 6.9633 | 18.3777 |

| | | | | | | |
|-------------------------|--|--------------|---------|----|--------|---------|
| Run ID: | YNL.103 | Days: | MTWUF-- | | | |
| Run Description: | YES NORTHLINE PM--RTE 3 | | | | | |
| 03:32 PM | Deadhead - NEWHALL GARAGE | @CP.002019 | 0 | 0 | 0.0000 | 0.0000 |
| 03:32 PM | NEWHALL GARAGE | @CP.002020 | 0 | 0 | 0.0000 | 0.0000 |
| 03:50 PM | ARRIVE YES NORTHLINE | @CP.026002 | 0 | 0 | 6.9396 | 6.9396 |
| 04:10 PM | SCHOOL: YES NORTHLINE | YNL.000002 | 0 | 79 | 0.0000 | 6.9396 |
| 04:16 PM | 215 W LITTLE YORK RD ,77076/CASA REAL APTS | YNL.012001 | 10 | 69 | 2.4074 | 9.3470 |
| 04:22 PM | BENBROOK DR & MC GALLION RD, 77076 | YNL.006001 | 20 | 49 | 2.1661 | 11.5131 |
| 04:29 PM | CHARLES RD & EXETER ST, 77093 | YNL.001001 | 20 | 29 | 1.4775 | 12.9905 |
| 04:32 PM | COOP ELEMENTARY (ALDINE WESTFIELD RD & PARKER RD, 77093) | YNL.007001 | 21 | 8 | 0.6064 | 13.5970 |
| 04:36 PM | HARDWOOD LN & SOMERSET LN, 77093 | YNL.008001 | 8 | 0 | 0.9114 | 14.5083 |
| 04:43 PM | NEWHALL GARAGE | @CP.002021 | 0 | 0 | 2.9350 | 17.4434 |

 End of Route YNL3

Route ID: YNW1

Vehicle Name: 2012

Vehicle Capacity:

0

Route Description: YES NORTHWEST

| Stop Time | Description | Service ID | Assign Stop Load | Assign Run Load | Miles | Acc Miles |
|-------------------------|--|--------------|------------------|-----------------|---------|-----------|
| Run ID: | YNW.001 | Days: | MTWUF-- | | | |
| Run Description: | YES NORTHWEST AM--RTE 1 | | | | | |
| 06:11 AM | NEWHALL GARAGE | @CP.024001 | 0 | 0 | 0.0000 | 0.0000 |
| 06:48 AM | ROCKCREST RD ,77041 & SHADOWDALE DR ,77041 | YNW.002002 | 16 | 16 | 20.7805 | 20.7805 |
| 06:54 AM | HOLLOW HOOK RD ,77041 & LYBERT DR ,77041 | YNW.003002 | 9 | 25 | 1.2271 | 22.0076 |
| 06:56 AM | CLAY RD ,77080 & HOLLOW HOOK RD ,77041 | YNW.037001 | 1 | 26 | 0.4104 | 22.4180 |
| 07:00 AM | GENARD RD ,77041 & WINDFERN RD ,77041 | YNW.056001 | 0 | 26 | 1.4453 | 23.8633 |
| 07:05 AM | CLAY RD ,77080 & SPRING VALLEY RD ,77041 | YNW.001002 | 5 | 31 | 1.2218 | 25.0850 |
| 07:12 AM | BARNEY RD ,77092 & NORTHFIELD LN ,77092 | YNW.048002 | 6 | 37 | 2.1426 | 27.2277 |
| 07:15 AM | LANGFIELD RD ,77040 & PINEMONT DR ,77040 | YNW.005002 | 1 | 38 | 0.6553 | 27.8830 |
| 07:21 AM | GROW LN ,77040 & GUHN RD ,77040 | YNW.004002 | 14 | 52 | 1.2705 | 29.1534 |
| 07:30 AM | School: YES PREP NORTHWEST | YNW.000001 | 0 | 0 | 2.9617 | 32.1152 |
| 08:03 AM | NEWHALL GARAGE | @CP.024003 | 0 | 0 | 20.6881 | 52.8032 |

| | | | | | | |
|-------------------------|--|--------------|---------|----|---------|---------|
| Run ID: | YNW.101 | Days: | MTWUF-- | | | |
| Run Description: | YES NORTHWEST PM--RTE 1 | | | | | |
| 03:15 PM | Deadhead - NEWHALL GARAGE | @CP.024003 | 0 | 0 | 0.0000 | 0.0000 |
| 03:16 PM | NEWHALL GARAGE | @CP.041002 | 0 | 0 | 0.0044 | 0.0044 |
| 03:50 PM | ARRIVE YES NORTHWEST | @CP.050002 | 0 | 0 | 21.5646 | 21.5689 |
| 04:10 PM | School: YES PREP NORTHWEST | YNW.000002 | 0 | 52 | 0.0000 | 21.5689 |
| 04:15 PM | GROW LN ,77040 & GUHN RD ,77040 | YNW.004001 | 14 | 38 | 2.3614 | 23.9303 |
| 04:20 PM | LANGFIELD RD ,77040 & PINEMONT DR ,77040 | YNW.005001 | 1 | 37 | 1.2903 | 25.2206 |
| 04:23 PM | BARNEY RD ,77092 & NORTHFIELD LN ,77092 | YNW.048001 | 6 | 31 | 0.6653 | 25.8860 |
| 04:29 PM | CLAY RD ,77080 & SPRING VALLEY RD ,77041 | YNW.001001 | 5 | 26 | 2.0479 | 27.9339 |
| 04:33 PM | GENARD RD ,77041 & WINDFERN RD ,77041 | YNW.056002 | 0 | 26 | 1.1926 | 29.1265 |
| 04:37 PM | HOLLOW HOOK RD ,77041 & LYBERT DR ,77041 | YNW.003001 | 9 | 17 | 0.8777 | 30.0042 |
| 04:39 PM | CLAY RD ,77080 & HOLLOW HOOK RD ,77041 | YNW.037002 | 1 | 16 | 0.4104 | 30.4146 |
| 04:43 PM | ROCKCREST RD ,77041 & SHADOWDALE DR ,77041 | YNW.002001 | 16 | 0 | 1.0170 | 31.4316 |
| 05:19 PM | NEWHALL GARAGE | @CP.041004 | 0 | 0 | 20.5718 | 52.0034 |

End of Route YNW1

Route ID: YNW2

Vehicle Name: 6416

Vehicle Capacity:

0

Route Description: YES NORTHWEST

| Stop Time | Description | Service ID | Assign Stop Load | Assign Run Load | Miles | Acc Miles |
|-------------------------|--|--------------|------------------|-----------------|---------|-----------|
| Run ID: | YNW.002 | Days: | MTWUF-- | | | |
| Run Description: | YES NORTHWEST AM--RTE 2 | | | | | |
| 05:25 AM | NEWHALL GARAGE | @CP.041001 | 0 | 0 | 0.0000 | 0.0000 |
| 05:53 AM | 21423 RYANS PATH LN ,77073 | YNW.053001 | 1 | 1 | 16.5797 | 16.5797 |
| 06:29 AM | 14333 PHILIPPINE ST ,77040/WOODWIND APTS | YNW.054001 | 1 | 2 | 20.6559 | 37.2356 |
| 06:31 AM | WINDFERN RD ,77040 & WOODWIND BLVD ,77040 | YNW.046002 | 1 | 3 | 0.3206 | 37.5563 |
| 06:33 AM | METRODALE DR ,77040 & RODNEY RAY BLVD ,77040 | YNW.012002 | 2 | 5 | 0.8629 | 38.4191 |
| 06:36 AM | WAYNEMER WAY ,77040 & TAMI RENEE LN ,77040 | YNW.011002 | 3 | 8 | 0.3650 | 38.7841 |
| 06:38 AM | FAIRBANKS NORTH HOUSTON RD ,77040 & SUMMERTREE DR ,77040 | YNW.010002 | 9 | 17 | 0.5581 | 39.3422 |
| 06:41 AM | LITTLE RIVER RD ,77064 & WEST RD ,77064 | YNW.041002 | 5 | 22 | 0.9737 | 40.3159 |
| 06:46 AM | KYLIE ST,77040 & FAIRBANKS NORTH HOUSTON RD ,77040 | YNW.038001 | 2 | 24 | 1.8371 | 42.1530 |
| 06:51 AM | BATTLEOAK DR ,77040 & WOODLAND WEST DR ,77040 | YNW.013002 | 6 | 30 | 0.8799 | 43.0330 |
| 07:00 AM | LOG HOLLOW DR ,77040 & WOODLAND OAKS DR ,77040 | YNW.009002 | 8 | 38 | 2.9591 | 45.9920 |
| 07:04 AM | HOLLISTER ST ,77040 & KELLWOOD DR ,77040 | YNW.008002 | 7 | 45 | 0.9644 | 46.9564 |
| 07:12 AM | LANGFIELD RD ,77040 & WOODFERN DR ,77040 | YNW.007002 | 5 | 50 | 1.7746 | 48.7311 |
| 07:14 AM | LANGFIELD RD ,77040 & W LITTLE YORK RD ,77040 | YNW.049002 | 0 | 50 | 0.3352 | 49.0663 |
| 07:17 AM | HOLLISTER ST ,77040 & HOLLISTER SPG ,77040 | YNW.006002 | 17 | 67 | 1.1773 | 50.2436 |
| 07:19 AM | HOLLISTER ST ,77040 & W LITTLE YORK RD ,77040 | YNW.050002 | 6 | 73 | 0.7555 | 50.9991 |
| 07:30 AM | School: YES PREP NORTHWEST | YNW.000001 | 0 | 0 | 3.7977 | 54.7968 |
| 08:03 AM | NEWHALL GARAGE | @CP.041003 | 0 | 0 | 20.6924 | 75.4892 |
| Run ID: | YNW.102 | Days: | MTWUF-- | | | |
| Run Description: | YES NORTHWEST PM--RTE 2 | | | | | |
| 03:16 PM | Deadhead - NEWHALL GARAGE | @CP.041003 | 0 | 0 | 0.0000 | 0.0000 |
| 03:16 PM | NEWHALL GARAGE | @CP.041002 | 0 | 0 | 0.0000 | 0.0000 |
| 03:50 PM | ARRIVE YES NORTHWEST | @CP.050002 | 0 | 0 | 21.5646 | 21.5646 |
| 04:10 PM | School: YES PREP NORTHWEST | YNW.000002 | 0 | 73 | 0.0000 | 21.5646 |
| 04:16 PM | HOLLISTER ST ,77040 & HOLLISTER SPG ,77040 | YNW.006001 | 17 | 56 | 3.1631 | 24.7277 |
| 04:18 PM | HOLLISTER ST ,77040 & W LITTLE YORK RD ,77040 | YNW.050001 | 6 | 50 | 0.7555 | 25.4831 |
| 04:20 PM | LANGFIELD RD ,77040 & W LITTLE YORK RD ,77040 | YNW.049001 | 0 | 50 | 0.4288 | 25.9119 |
| 04:21 PM | LANGFIELD RD ,77040 & WOODFERN DR ,77040 | YNW.007001 | 5 | 45 | 0.3352 | 26.2472 |
| 04:30 PM | HOLLISTER ST ,77040 & KELLWOOD DR ,77040 | YNW.008001 | 7 | 38 | 1.7170 | 27.9642 |
| 04:34 PM | LOG HOLLOW DR ,77040 & WOODLAND OAKS DR ,77040 | YNW.009001 | 8 | 30 | 0.9644 | 28.9286 |
| 04:46 PM | BATTLEOAK DR ,77040 & WOODLAND WEST DR ,77040 | YNW.013001 | 6 | 24 | 3.1977 | 32.1263 |
| 04:49 PM | KYLIE ST,77040 & FAIRBANKS NORTH HOUSTON RD ,77040 | YNW.038002 | 2 | 22 | 0.6691 | 32.7955 |
| 04:51 PM | FAIRBANKS NORTH HOUSTON RD ,77040 & SUMMERTREE DR ,77040 | YNW.010001 | 9 | 13 | 0.8519 | 33.6473 |
| 04:53 PM | LITTLE RIVER RD ,77064 & WEST RD ,77064 | YNW.041001 | 5 | 8 | 0.9737 | 34.6210 |
| 04:58 PM | WAYNEMER WAY ,77040 & TAMI RENEE LN ,77040 | YNW.011001 | 3 | 5 | 1.4216 | 36.0426 |

Route ID: YNW2

Vehicle Name: 6416

Vehicle Capacity:

0

Route Description: YES NORTHWEST

| Stop Time | Description | Service ID | Assign Stop Load | Assign Run Load | Miles | Acc Miles |
|-------------------------|---|--------------|------------------|-----------------|---------|-----------|
| Run ID: | YNW.102 | Days: | MTWUF-- | | | |
| Run Description: | YES NORTHWEST PM--RTE 2 | | | | | |
| 05:00 PM | METRODALE DR ,77040 & RODNEY RAY BLVD ,77040 | YNW.012001 | 2 | 3 | 0.3650 | 36.4076 |
| 05:02 PM | WINDFERN RD ,77040 & WOODWIND BLVD ,77040 | YNW.046001 | 1 | 2 | 0.7214 | 37.1290 |
| 05:03 PM | 14333 PHILIPPINE ST ,77040/WOODWIND APTS | YNW.054002 | 1 | 1 | 0.3206 | 37.4496 |
| 05:39 PM | 21423 RYANS PATH LN ,77073 | YNW.053002 | 1 | 0 | 20.6498 | 58.0994 |
| 06:06 PM | NEWHALL GARAGE | @CP.041004 | 0 | 0 | 16.1153 | 74.2148 |

End of Route YNW2

Route ID: YNW3

Vehicle Name: 7648

Vehicle Capacity:

0

Route Description: YES NORTHWEST

| Stop Time | Description | Service ID | Assign Stop Load | Assign Run Load | Miles | Acc Miles |
|---|---|----------------------|------------------|-----------------|---------|-----------|
| Run ID: YNW.003 | | Days: MTWUF-- | | | | |
| Run Description: YES NORTHWEST AM--RTE 3 | | | | | | |
| 05:38 AM | NEWHALL GARAGE | @CP.041001 | 0 | 0 | 0.0000 | 0.0000 |
| 06:17 AM | JACKRABBIT RD ,77095 & WEST RD ,77095 | YNW.059001 | 1 | 1 | 25.9544 | 25.9544 |
| 06:20 AM | FLAGSTONE DR ,77041 & JACKRABBIT RD ,77095 | YNW.052002 | 1 | 2 | 0.7085 | 26.6629 |
| 06:26 AM | ADDICKS SATSUMA RD ,77084 & HEARTHSTONE PLACE DR ,77084 | YNW.032002 | 8 | 10 | 1.6871 | 28.3500 |
| 06:30 AM | KENTWICK DR ,77084 & FALMOUTH AVE ,77084 | YNW.031002 | 5 | 15 | 1.1133 | 29.4633 |
| 06:35 AM | LANGHAM DR, 77084 & BAXTER AVE, 77084 | YNW.030002 | 3 | 18 | 0.8038 | 30.2670 |
| 06:39 AM | TIMBER CREEK PLACE DR ,77084 & TIMBER CREEK PLACE LN ,77084 | YNW.044002 | 3 | 21 | 1.0634 | 31.3305 |
| 06:46 AM | BRADFORD COLONY DR ,77084 & REXTON DR ,77084 | YNW.043002 | 3 | 24 | 2.2883 | 33.6188 |
| 06:50 AM | BRYANT POND DR ,77041 & CANAAN BRIDGE DR ,77041 | YNW.027002 | 15 | 39 | 1.0813 | 34.7000 |
| 06:57 AM | N ELDRIDGE PKY ,77041 & FM-529 ,77041 | YNW.035001 | 1 | 40 | 2.1616 | 36.8616 |
| 07:02 AM | FAIRVIEW ST ,77041 & FM-529 ,77041 | YNW.029002 | 4 | 44 | 0.9727 | 37.8343 |
| 07:09 AM | EVERGREEN TRAILS ,77041 & W LITTLE YORK RD ,77041 | YNW.026002 | 2 | 46 | 2.7996 | 40.6339 |
| 07:17 AM | TANNER RD ,77041 & THOMAS RD ,77041 | YNW.039002 | 1 | 47 | 2.2714 | 42.9053 |
| 07:21 AM | HOLLY HILL LN ,77041 & MCGINTY DR ,77041 | YNW.025002 | 15 | 62 | 0.8750 | 43.7803 |
| 07:30 AM | School: YES PREP NORTHWEST | YNW.000001 | 0 | 0 | 2.5193 | 46.2996 |
| 08:03 AM | NEWHALL GARAGE | @CP.041003 | 0 | 0 | 20.6924 | 66.9920 |
| Run ID: YNW.103 | | Days: MTWUF-- | | | | |
| Run Description: YES NORTHWEST PM--RTE 3 | | | | | | |
| 03:16 PM | Deadhead - NEWHALL GARAGE | @CP.041003 | 0 | 0 | 0.0000 | 0.0000 |
| 03:16 PM | NEWHALL GARAGE | @CP.041002 | 0 | 0 | 0.0000 | 0.0000 |
| 03:50 PM | ARRIVE YES NORTHWEST | @CP.050002 | 0 | 0 | 21.5646 | 21.5646 |
| 04:10 PM | School: YES PREP NORTHWEST | YNW.000002 | 0 | 62 | 0.0000 | 21.5646 |
| 04:18 PM | HOLLY HILL LN ,77041 & MCGINTY DR ,77041 | YNW.025001 | 15 | 47 | 2.7004 | 24.2650 |
| 04:22 PM | TANNER RD ,77041 & THOMAS RD ,77041 | YNW.039001 | 1 | 46 | 0.8750 | 25.1400 |
| 04:29 PM | EVERGREEN TRAILS ,77041 & W LITTLE YORK RD ,77041 | YNW.026001 | 2 | 44 | 2.2714 | 27.4114 |
| 04:38 PM | FAIRVIEW ST ,77041 & FM-529 ,77041 | YNW.029001 | 4 | 40 | 2.8977 | 30.3091 |
| 04:41 PM | N ELDRIDGE PKY ,77041 & FM-529 ,77041 | YNW.035002 | 1 | 39 | 0.8610 | 31.1701 |
| 04:47 PM | BRYANT POND DR ,77041 & CANAAN BRIDGE DR ,77041 | YNW.027001 | 15 | 24 | 1.7786 | 32.9487 |
| 04:50 PM | BRADFORD COLONY DR ,77084 & REXTON DR ,77084 | YNW.043001 | 3 | 21 | 1.0777 | 34.0263 |
| 04:58 PM | TIMBER CREEK PLACE DR ,77084 & TIMBER CREEK PLACE LN ,77084 | YNW.044001 | 3 | 18 | 2.2170 | 36.2434 |
| 05:03 PM | LANGHAM DR, 77084 & BAXTER AVE, 77084 | YNW.030001 | 3 | 15 | 1.1955 | 37.4388 |
| 05:06 PM | KENTWICK DR ,77084 & FALMOUTH AVE ,77084 | YNW.031001 | 5 | 10 | 0.7258 | 38.1646 |
| 05:10 PM | ADDICKS SATSUMA RD ,77084 & HEARTHSTONE PLACE DR ,77084 | YNW.032001 | 8 | 2 | 1.1133 | 39.2778 |
| 05:17 PM | FLAGSTONE DR ,77041 & JACKRABBIT RD ,77095 | YNW.052001 | 1 | 1 | 1.6867 | 40.9646 |
| 05:19 PM | JACKRABBIT RD ,77095 & WEST RD ,77095 | YNW.059002 | 1 | 0 | 0.7085 | 41.6731 |

Route ID: YNW3

Vehicle Name: 7648

Vehicle Capacity:

0

Route Description: YES NORTHWEST

| Stop Time | Description | Service ID | Assign Stop Load | Assign Run Load | Miles | Acc Miles |
|-------------------------|-------------------------|--------------|------------------|-----------------|---------|-----------|
| Run ID: | YNW.103 | Days: | MTWUF-- | | | |
| Run Description: | YES NORTHWEST PM--RTE 3 | | | | | |
| 06:01 PM | NEWHALL GARAGE | @CP.041004 | 0 | 0 | 26.4705 | 68.1436 |

End of Route YNW3

Route ID: YNW4

Vehicle Name:

Vehicle Capacity:

0

Route Description:

| Stop Time | Description | Service ID | Assign Stop Load | Assign Run Load | Miles | Acc Miles |
|-------------------------|--|--------------|------------------|-----------------|---------|-----------|
| Run ID: | YNW.004 | Days: | MTWUF-- | | | |
| Run Description: | YES NORTHWEST AM--RTE 4 | | | | | |
| 05:12 AM | NEWHALL GARAGE | @CP.041001 | 0 | 0 | 0.0000 | 0.0000 |
| 05:42 AM | 7055 HOLLISTER ST ,77040 | YNW.061001 | 2 | 2 | 19.2106 | 19.2106 |
| 05:57 AM | HAMMERLY BLVD ,77080 & BLALOCK RD ,77080 | YNW.057001 | 2 | 4 | 4.8600 | 24.0706 |
| 06:20 AM | HERON VILLAGE DR ,77064 & WINDFERN RD ,77064 | YNW.014002 | 4 | 8 | 12.0729 | 36.1436 |
| 06:26 AM | TREE BRANCH DR ,77064 & RIDGE RUN DR ,77064 | YNW.015002 | 3 | 11 | 1.6504 | 37.7939 |
| 06:31 AM | RUSTLING WINDS DR ,77064 & WAVING FIELDS DR ,77064 | YNW.018002 | 4 | 15 | 1.3786 | 39.1725 |
| 06:34 AM | BROKEN SKY DR ,77064 & FALLBROOK DR ,77064 | YNW.016002 | 12 | 27 | 0.4655 | 39.6381 |
| 06:39 AM | LEGACY PARK DR ,77064 & ROUND UP LN ,77064 | YNW.017002 | 5 | 32 | 1.2002 | 40.8383 |
| 06:44 AM | CABIN CREEK DR ,77064 & WEST RD ,77064 | YNW.024002 | 1 | 33 | 1.0360 | 41.8742 |
| 06:49 AM | WHEATLAND DR ,77064 & THERRELL DR ,77064 | YNW.021002 | 2 | 35 | 1.0184 | 42.8926 |
| 06:54 AM | RANCHSTONE DR ,77064 & WEST RD ,77064 | YNW.020002 | 3 | 38 | 1.3619 | 44.2545 |
| 06:58 AM | WEST RD ,77065 & STEEPLCREST DR ,77065 | YNW.036001 | 4 | 42 | 0.9473 | 45.2019 |
| 06:58 AM | STEEPLEWAY BLVD ,77065 & WEST RD ,77065 | YNW.023002 | 10 | 52 | 0.1888 | 45.3907 |
| 07:02 AM | STEEPLEWAY BLVD ,77065 & MEADOWCHASE DR ,77065 | YNW.045001 | 5 | 57 | 1.1066 | 46.4973 |
| 07:08 AM | 10000 N ELDRIDGE PKY ,77065 | YNW.040002 | 1 | 58 | 1.3795 | 47.8769 |
| 07:17 AM | SEATTLE SLEW DR ,77065 & STEEPLEWAY BLVD ,77065 | YNW.019002 | 6 | 64 | 3.5741 | 51.4509 |
| 07:20 AM | 8655 JONES RD ,77065 | YNW.060001 | 1 | 65 | 0.8170 | 52.2680 |
| 07:30 AM | School: YES PREP NORTHWEST | YNW.000001 | 0 | 0 | 3.9373 | 56.2053 |
| 08:03 AM | NEWHALL GARAGE | @CP.041003 | 0 | 0 | 20.6924 | 76.8977 |
| Run ID: | YNW.104 | Days: | MTWUF-- | | | |
| Run Description: | YES NORTHWEST PM--RTE 4 | | | | | |
| 03:16 PM | Deadhead - NEWHALL GARAGE | @CP.041003 | 0 | 0 | 0.0000 | 0.0000 |
| 03:16 PM | NEWHALL GARAGE | @CP.041002 | 0 | 0 | 0.0000 | 0.0000 |
| 03:50 PM | ARRIVE YES NORTHWEST | @CP.050002 | 0 | 0 | 21.5646 | 21.5646 |
| 04:10 PM | School: YES PREP NORTHWEST | YNW.000002 | 0 | 65 | 0.0000 | 21.5646 |
| 04:19 PM | 8655 JONES RD ,77065 | YNW.060002 | 1 | 64 | 4.6309 | 26.1955 |
| 04:21 PM | SEATTLE SLEW DR ,77065 & STEEPLEWAY BLVD ,77065 | YNW.019001 | 6 | 58 | 0.3682 | 26.5636 |
| 04:28 PM | 10000 N ELDRIDGE PKY ,77065 | YNW.040001 | 1 | 57 | 2.2121 | 28.7758 |
| 04:37 PM | STEEPLEWAY BLVD ,77065 & MEADOWCHASE DR ,77065 | YNW.045002 | 5 | 52 | 1.8415 | 30.6172 |
| 04:40 PM | STEEPLEWAY BLVD ,77065 & WEST RD ,77065 | YNW.023001 | 10 | 42 | 1.0498 | 31.6670 |
| 04:41 PM | WEST RD ,77065 & STEEPLCREST DR ,77065 | YNW.036002 | 4 | 38 | 0.2267 | 31.8938 |
| 04:44 PM | RANCHSTONE DR ,77064 & WEST RD ,77064 | YNW.020001 | 3 | 35 | 0.6600 | 32.5538 |
| 04:48 PM | WHEATLAND DR ,77064 & THERRELL DR ,77064 | YNW.021001 | 2 | 33 | 1.3489 | 33.9027 |
| 04:53 PM | CABIN CREEK DR ,77064 & WEST RD ,77064 | YNW.024001 | 1 | 32 | 1.0241 | 34.9267 |
| 04:58 PM | LEGACY PARK DR ,77064 & ROUND UP LN ,77064 | YNW.017001 | 5 | 27 | 1.0369 | 35.9636 |
| 05:04 PM | BROKEN SKY DR ,77064 & FALLBROOK DR ,77064 | YNW.016001 | 12 | 15 | 1.2273 | 37.1909 |
| 05:06 PM | RUSTLING WINDS DR ,77064 & WAVING FIELDS DR ,77064 | YNW.018001 | 4 | 11 | 0.4644 | 37.6553 |

Route ID: YNW4

Vehicle Name:

Vehicle Capacity:

0

Route Description:

| Stop Time | Description | Service ID | Assign Stop Load | Assign Run Load | Miles | Acc Miles |
|-------------------------|--|--------------|------------------|-----------------|---------|-----------|
| Run ID: | YNW.104 | Days: | MTWUF-- | | | |
| Run Description: | YES NORTHWEST PM--RTE 4 | | | | | |
| 05:13 PM | TREE BRANCH DR, 77064 & RIDGE RUN DR, 77064 | YNW.015001 | 3 | 8 | 1.4498 | 39.1051 |
| 05:19 PM | HERON VILLAGE DR ,77064 & WINDFERN RD ,77064 | YNW.014001 | 4 | 4 | 1.5845 | 40.6896 |
| 05:40 PM | HAMMERLY BLVD ,77080 & BLALOCK RD ,77080 | YNW.057002 | 2 | 2 | 11.7335 | 52.4231 |
| 05:55 PM | 7055 HOLLISTER ST ,77040 | YNW.061002 | 2 | 0 | 6.1697 | 58.5928 |
| 06:25 PM | NEWHALL GARAGE | @CP.041004 | 0 | 0 | 19.0239 | 77.6167 |

 End of Route YNW4

Route ID: YPN1

Vehicle Name: 8455

Vehicle Capacity:

0

Route Description: YES NORTHSIDE

| Stop Time | Description | Service ID | Assign Stop Load | Assign Run Load | Miles | Acc Miles |
|-------------------------|--|--------------|------------------|-----------------|--------|-----------|
| Run ID: | YPN.001 | Days: | MTWUF-- | | | |
| Run Description: | YES PREP NORTHSIDE NORTH ROUTE | | | | | |
| 06:38 AM | NEWHALL GARAGE | @CP.002018 | 0 | 0 | 0.0000 | 0.0000 |
| 06:57 AM | BURNETT ST ,77009 & CHESTNUT ST ,77009 | YPN.049002 | 14 | 14 | 9.6142 | 9.6142 |
| 07:00 AM | JAMES ST ,77009 & MARION ST ,77009 | YPN.018001 | 13 | 27 | 0.5746 | 10.1888 |
| 07:04 AM | MORRIS ST ,77009 & TERRY ST ,77009 | YPN.051002 | 34 | 61 | 0.5544 | 10.7432 |
| 07:12 AM | JEFFERSON ELEMENTARY(5000 SHARMAN ST ,77009) | YPN.013001 | 12 | 73 | 3.1081 | 13.8513 |
| 07:15 AM | YMCA/MOODY ST ,77009 & EDISON ST ,77009 | YPN.032001 | 11 | 84 | 0.6153 | 14.4667 |
| 07:20 AM | COCHRAN ST ,77009 & EUCL ST ,77009 | YPN.053002 | 12 | 96 | 0.9288 | 15.3955 |
| 07:30 AM | SCHOOL: YES PREP NORTHSIDE | YPN.000001 | 0 | 0 | 1.4566 | 16.8521 |
| 07:41 AM | NEWHALL GARAGE | @CP.002019 | 0 | 0 | 6.6180 | 23.4701 |

| | | | | | | |
|-------------------------|--|--------------|---------|----|--------|---------|
| Run ID: | YPN.101 | Days: | MTWUF-- | | | |
| Run Description: | YES PREP NORTHSIDE NORTH ROUTE | | | | | |
| 03:36 PM | Deadhead - NEWHALL GARAGE | @CP.002019 | 0 | 0 | 0.0000 | 0.0000 |
| 03:36 PM | NEWHALL GARAGE | @CP.002020 | 0 | 0 | 0.0000 | 0.0000 |
| 03:50 PM | ARRIVAL AT YES NORTHSIDE | @CP.016008 | 0 | 0 | 6.6881 | 6.6881 |
| 04:10 PM | SCHOOL: YES PREP NORTHSIDE | YPN.000002 | 0 | 96 | 0.0000 | 6.6881 |
| 04:14 PM | COCHRAN ST ,77009 & EUCL ST ,77009 | YPN.053001 | 12 | 84 | 1.3508 | 8.0388 |
| 04:19 PM | YMCA/MOODY ST ,77009 & EDISON ST ,77009 | YPN.032002 | 11 | 73 | 0.9210 | 8.9598 |
| 04:22 PM | JEFFERSON ELEMENTARY(5000 SHARMAN ST ,77009) | YPN.013002 | 12 | 61 | 0.6085 | 9.5684 |
| 04:29 PM | MORRIS ST ,77009 & TERRY ST ,77009 | YPN.051001 | 34 | 27 | 2.5875 | 12.1559 |
| 04:31 PM | JAMES ST ,77009 & MARION ST ,77009 | YPN.018002 | 13 | 14 | 0.5544 | 12.7102 |
| 04:34 PM | BURNETT ST ,77009 & CHESTNUT ST ,77009 | YPN.049001 | 14 | 0 | 0.5735 | 13.2837 |
| 04:52 PM | NEWHALL GARAGE | @CP.002021 | 0 | 0 | 9.5924 | 22.8761 |

 End of Route YPN1

Route ID: YPN10

Vehicle Name: 3

Vehicle Capacity:

0

Route Description: YES NORTHSIDE

| Stop Time | Description | Service ID | Assign Stop Load | Assign Run Load | Miles | Acc Miles |
|-------------------------|--|--------------|------------------|-----------------|---------|-----------|
| Run ID: | YPN.010 | Days: | MTWUF-- | | | |
| Run Description: | YES PREP NORTHSIDE AM--RTE 10 | | | | | |
| 06:41 AM | NEWHALL GARAGE | @CP.002018 | 0 | 0 | 0.0000 | 0.0000 |
| 07:00 AM | 1919 RUNNELS ST ,77003 | YPN.092001 | 1 | 1 | 10.0650 | 10.0650 |
| 07:13 AM | JANOWSKI ELEMENTARY(7500 BAUMAN RD ,77022) | YPN.006001 | 8 | 9 | 6.9140 | 16.9790 |
| 07:14 AM | BAUMAN RD ,77022 & BASSWOOD ST ,77022 | YPN.045002 | 10 | 19 | 0.3350 | 17.3140 |
| 07:23 AM | CAPLIN ST ,77026 & TORREON ST ,77026 | YPN.011002 | 35 | 54 | 2.6650 | 19.9790 |
| 07:26 AM | BARNSTON ST ,77026 & MELBOURNE ST ,77026 | YPN.043002 | 37 | 91 | 0.4316 | 20.4106 |
| 07:30 AM | SCHOOL: YES PREP NORTHSIDE | YPN.000001 | 0 | 0 | 0.8983 | 21.3089 |
| 07:41 AM | NEWHALL GARAGE | @CP.002019 | 0 | 0 | 6.6180 | 27.9269 |

| | | | | | | |
|-------------------------|--|--------------|---------|----|--------|---------|
| Run ID: | YPN.110 | Days: | MTWUF-- | | | |
| Run Description: | YES PREP NORTHSIDE PM--RTE 10 | | | | | |
| 03:36 PM | Deadhead - NEWHALL GARAGE | @CP.002019 | 0 | 0 | 0.0000 | 0.0000 |
| 03:36 PM | NEWHALL GARAGE | @CP.002020 | 0 | 0 | 0.0000 | 0.0000 |
| 03:50 PM | ARRIVE YES PREP NORTHSIDE | @CP.016008 | 0 | 0 | 6.6881 | 6.6881 |
| 04:10 PM | SCHOOL: YES PREP NORTHSIDE | YPN.000002 | 0 | 91 | 0.0000 | 6.6881 |
| 04:13 PM | BARNSTON ST ,77026 & MELBOURNE ST ,77026 | YPN.043001 | 37 | 54 | 0.8527 | 7.5407 |
| 04:15 PM | CAPLIN ST ,77026 & TORREON ST ,77026 | YPN.011001 | 35 | 19 | 0.4288 | 7.9695 |
| 04:23 PM | BAUMAN RD ,77022 & BASSWOOD ST ,77022 | YPN.045001 | 10 | 9 | 2.4676 | 10.4371 |
| 04:24 PM | JANOWSKI ELEMENTARY(7500 BAUMAN RD ,77022) | YPN.006002 | 8 | 1 | 0.3350 | 10.7722 |
| 04:40 PM | 1919 RUNNELS ST ,77003 | YPN.092002 | 1 | 0 | 7.4415 | 18.2136 |
| 04:55 PM | NEWHALL GARAGE | @CP.002021 | 0 | 0 | 9.6438 | 27.8574 |

End of Route YPN10

Route ID: YPW1

Vehicle Name: 239

Vehicle Capacity:

0

Route Description: YES WEST

| Stop Time | Description | Service ID | Assign Stop Load | Assign Run Load | Miles | Acc Miles |
|-------------------------|---|--------------|------------------|-----------------|--------|-----------|
| Run ID: | YPW.001 | Days: | MTWUF-- | | | |
| Run Description: | TO YES PREP WEST--ROUTE 1 | | | | | |
| 06:54 AM | MISSOURI CITY GARAGE | @CP.039001 | 0 | 0 | 0.0000 | 0.0000 |
| 07:07 AM | FORUM PARK DR ,77036 & SUGAR BRANCH DR ,77036 | YPW.007002 | 11 | 11 | 5.2917 | 5.2917 |
| 07:11 AM | CONCOURSE DR ,77036 & LANSDALE DR ,77036 | YPW.006001 | 2 | 13 | 0.7229 | 6.0146 |
| 07:12 AM | CONCOURSE DR ,77036 & FINCHWOOD LN ,77036 | YPW.032001 | 3 | 16 | 0.1977 | 6.2123 |
| 07:14 AM | CLUB CREEK DR ,77036 & GREENFORK DR ,77036 | YPW.014002 | 3 | 19 | 0.5320 | 6.7443 |
| 07:15 AM | 10202 CLUB CREEK DR ,77036 | YPW.010001 | 9 | 28 | 0.1081 | 6.8525 |
| 07:16 AM | 9401 BEECHNUT ST ,77036/RIVERAINE APTS | YPW.009001 | 2 | 30 | 0.5686 | 7.4210 |
| 07:20 AM | JACKWOOD ST ,77036 & JORINE DR ,77036 | YPW.012002 | 25 | 55 | 0.7148 | 8.1358 |
| 07:30 AM | SCHOOL: YES WEST | YPW.000001 | 0 | 0 | 3.3672 | 11.5030 |
| 07:47 AM | MISSOURI CITY GARAGE | @CP.039002 | 0 | 0 | 8.9593 | 20.4623 |

| | | | | | | |
|-------------------------|---|--------------|---------|----|--------|---------|
| Run ID: | YPW.101 | Days: | MTWUF-- | | | |
| Run Description: | FROM YES PREP WEST--ROUTE 1 | | | | | |
| 03:32 PM | Deadhead - MISSOURI CITY GARAGE | @CP.039002 | 0 | 0 | 0.0000 | 0.0000 |
| 03:32 PM | MISSOURI CITY GARAGE | @CP.039005 | 0 | 0 | 0.0000 | 0.0000 |
| 03:50 PM | ARRIVE AT YES WEST | @CP.047002 | 0 | 0 | 8.5907 | 8.5907 |
| 04:10 PM | SCHOOL: YES WEST | YPW.000002 | 0 | 55 | 0.0000 | 8.5907 |
| 04:17 PM | 9401 BEECHNUT ST ,77036/RIVERAINE APTS | YPW.009002 | 2 | 53 | 2.9464 | 11.5371 |
| 04:21 PM | JACKWOOD ST ,77036 & JORINE DR ,77036 | YPW.012001 | 25 | 28 | 0.7148 | 12.2519 |
| 04:25 PM | 10202 CLUB CREEK DR ,77036 | YPW.010002 | 9 | 19 | 1.1727 | 13.4246 |
| 04:25 PM | CLUB CREEK DR ,77036 & GREENFORK DR ,77036 | YPW.014001 | 3 | 16 | 0.1081 | 13.5328 |
| 04:28 PM | CONCOURSE DR ,77036 & FINCHWOOD LN ,77036 | YPW.032002 | 3 | 13 | 0.5320 | 14.0648 |
| 04:29 PM | CONCOURSE DR ,77036 & LANSDALE DR ,77036 | YPW.006002 | 2 | 11 | 0.1977 | 14.2625 |
| 04:32 PM | FORUM PARK DR ,77036 & SUGAR BRANCH DR ,77036 | YPW.007001 | 11 | 0 | 0.7366 | 14.9991 |
| 04:45 PM | MISSOURI CITY GARAGE | @CP.039006 | 0 | 0 | 5.4822 | 20.4813 |

End of Route YPW1

Route ID: YPW2

Vehicle Name: 7655

Vehicle Capacity:

0

Route Description: YES WEST

| Stop Time | Description | Service ID | Assign Stop Load | Assign Run Load | Miles | Acc Miles |
|-------------------------|--|--------------|------------------|-----------------|---------|-----------|
| Run ID: | YPW.002 | Days: | MTWUF-- | | | |
| Run Description: | TO YES WEST--RTE 2 | | | | | |
| 06:30 AM | MISSOURI CITY GARAGE | @CP.039001 | 0 | 0 | 0.0000 | 0.0000 |
| 06:54 AM | SYNOTT RD,77083 & HIGH STAR DR ,77083 | YPW.043002 | 6 | 6 | 12.4256 | 12.4256 |
| 06:59 AM | DEL GLEN LN ,77072 & VILLAWOOD LN ,77072 | YPW.050002 | 9 | 15 | 1.3642 | 13.7898 |
| 07:08 AM | 7TH ST ,77072 & F ST ,77072 | YPW.023002 | 10 | 25 | 2.6121 | 16.4019 |
| 07:11 AM | BELLE PARK DR ,77072 & HIGH STAR DR ,77072 | YPW.035001 | 35 | 60 | 0.7661 | 17.1680 |
| 07:30 AM | SCHOOL: YES WEST | YPW.000001 | 0 | 0 | 2.2142 | 19.3822 |
| 07:47 AM | MISSOURI CITY GARAGE | @CP.039002 | 0 | 0 | 8.9593 | 28.3415 |

| | | | | | | |
|-------------------------|--|--------------|---------|----|--------|---------|
| Run ID: | YPW.102 | Days: | MTWUF-- | | | |
| Run Description: | FROM YES WEST--RTE 2 | | | | | |
| 03:32 PM | Deadhead - MISSOURI CITY GARAGE | @CP.039002 | 0 | 0 | 0.0000 | 0.0000 |
| 03:32 PM | MISSOURI CITY GARAGE | @CP.039005 | 0 | 0 | 0.0000 | 0.0000 |
| 03:50 PM | ARRIVE AT YES WEST | @CP.047002 | 0 | 0 | 8.5907 | 8.5907 |
| 04:10 PM | SCHOOL: YES WEST | YPW.000002 | 0 | 60 | 0.0000 | 8.5907 |
| 04:17 PM | BELLE PARK DR ,77072 & HIGH STAR DR ,77072 | YPW.035002 | 35 | 25 | 2.2536 | 10.8443 |
| 04:21 PM | 7TH ST ,77072 & F ST ,77072 | YPW.023001 | 10 | 15 | 0.7676 | 11.6119 |
| 04:26 PM | SYNOTT RD,77083 & HIGH STAR DR ,77083 | YPW.043001 | 6 | 9 | 1.6585 | 13.2705 |
| 04:30 PM | DEL GLEN LN ,77072 & VILLAWOOD LN ,77072 | YPW.050001 | 9 | 0 | 1.3642 | 14.6347 |
| 04:51 PM | MISSOURI CITY GARAGE | @CP.039006 | 0 | 0 | 8.6237 | 23.2583 |

 End of Route YPW2

Route ID: YPW3

Vehicle Name: 7656

Vehicle Capacity:

0

Route Description: YES WEST

| Stop Time | Description | Service ID | Assign Stop Load | Assign Run Load | Miles | Acc Miles |
|-------------------------|--|--------------|------------------|-----------------|--------|-----------|
| Run ID: | YPW.003 | Days: | MTWUF-- | | | |
| Run Description: | TO YES WEST--RTE 3 | | | | | |
| 06:13 AM | MISSOURI CITY GARAGE | @CP.039001 | 0 | 0 | 0.0000 | 0.0000 |
| 06:32 AM | 7303 HILLCROFT AVE ,77081 | YPW.013001 | 1 | 1 | 7.8235 | 7.8235 |
| 06:43 AM | CLUB CREEK DR ,77036 & COUNTRY CREEK DR ,77036 | YPW.001002 | 18 | 19 | 4.6684 | 12.4919 |
| 06:51 AM | MARY BATES BLVD , 77036 & CARVEL LN ,77036 | YPW.011002 | 5 | 24 | 2.5218 | 15.0136 |
| 07:00 AM | BELLAIRE BLVD ,77036 & WALDO ST ,77036 | YPW.020001 | 38 | 62 | 1.0078 | 16.0214 |
| 07:12 AM | BELLERIVE DR ,77036 & LUGARY DR ,77036 | YPW.039002 | 14 | 76 | 1.0034 | 17.0248 |
| 07:30 AM | SCHOOL: YES WEST | YPW.000001 | 0 | 0 | 2.4777 | 19.5025 |
| 07:47 AM | MISSOURI CITY GARAGE | @CP.039002 | 0 | 0 | 8.9593 | 28.4617 |

| | | | | | | |
|-------------------------|--|--------------|---------|----|--------|---------|
| Run ID: | YPW.103 | Days: | MTWUF-- | | | |
| Run Description: | FROM YES WEST--RTE 3 | | | | | |
| 03:32 PM | Deadhead - MISSOURI CITY GARAGE | @CP.039002 | 0 | 0 | 0.0000 | 0.0000 |
| 03:32 PM | MISSOURI CITY GARAGE | @CP.039005 | 0 | 0 | 0.0000 | 0.0000 |
| 03:50 PM | ARRIVE AT YES WEST | @CP.047002 | 0 | 0 | 8.5907 | 8.5907 |
| 04:10 PM | SCHOOL: YES WEST | YPW.000002 | 0 | 76 | 0.0000 | 8.5907 |
| 04:17 PM | BELLERIVE DR ,77036 & LUGARY DR ,77036 | YPW.039001 | 14 | 62 | 2.4862 | 11.0769 |
| 04:20 PM | BELLAIRE BLVD ,77036 & WALDO ST ,77036 | YPW.020002 | 38 | 24 | 0.9670 | 12.0439 |
| 04:23 PM | MARY BATES BLVD , 77036 & CARVEL LN ,77036 | YPW.011001 | 5 | 19 | 0.8019 | 12.8458 |
| 04:30 PM | CLUB CREEK DR ,77036 & COUNTRY CREEK DR ,77036 | YPW.001001 | 18 | 1 | 2.2462 | 15.0920 |
| 04:42 PM | 7303 HILLCROFT AVE ,77081 | YPW.013002 | 1 | 0 | 4.4415 | 19.5335 |
| 05:00 PM | MISSOURI CITY GARAGE | @CP.039006 | 0 | 0 | 8.2871 | 27.8206 |

 End of Route YPW3

Route ID: YPW4

Vehicle Name: 7659

Vehicle Capacity:

0

Route Description: YES WEST

| Stop Time | Description | Service ID | Assign Stop Load | Assign Run Load | Miles | Acc Miles |
|-------------------------|--|--------------|------------------|-----------------|--------|-----------|
| Run ID: | YPW.004 | Days: | MTWUF-- | | | |
| Run Description: | TO YES WEST--RTE 4 | | | | | |
| 06:43 AM | MISSOURI CITY GARAGE | @CP.039001 | 0 | 0 | 0.0000 | 0.0000 |
| 07:01 AM | AMBLEWOOD DR ,77099 & HERALD SQUARE DR ,77099 | YPW.077002 | 26 | 26 | 7.3186 | 7.3186 |
| 07:08 AM | 10300 S WILCREST DR ,77099/WINDING TRAILS APTS | YPW.008002 | 31 | 57 | 1.4360 | 8.7545 |
| 07:18 AM | BARRETT BRAE DR ,77072 & RIPTIDE DR ,77072 | YPW.036002 | 6 | 63 | 2.7028 | 11.4574 |
| 07:30 AM | SCHOOL: YES WEST | YPW.000001 | 0 | 0 | 4.4924 | 15.9498 |
| 07:47 AM | MISSOURI CITY GARAGE | @CP.039002 | 0 | 0 | 8.9593 | 24.9091 |

| | | | | | | |
|-------------------------|--|--------------|---------|----|--------|---------|
| Run ID: | YPW.104 | Days: | MTWUF-- | | | |
| Run Description: | FROM YES WEST--RTE 4 | | | | | |
| 03:32 PM | Deadhead - MISSOURI CITY GARAGE | @CP.039002 | 0 | 0 | 0.0000 | 0.0000 |
| 03:32 PM | MISSOURI CITY GARAGE | @CP.039005 | 0 | 0 | 0.0000 | 0.0000 |
| 03:50 PM | ARRIVE AT YES WEST | @CP.047002 | 0 | 0 | 8.5907 | 8.5907 |
| 04:10 PM | SCHOOL: YES WEST | YPW.000002 | 0 | 63 | 0.0000 | 8.5907 |
| 04:20 PM | 10300 S WILCREST DR ,77099/WINDING TRAILS APTS | YPW.008001 | 31 | 32 | 4.3076 | 12.8983 |
| 04:27 PM | AMBLEWOOD DR ,77099 & HERALD SQUARE DR ,77099 | YPW.077001 | 26 | 6 | 1.7602 | 14.6585 |
| 04:32 PM | BARRETT BRAE DR ,77072 & RIPTIDE DR ,77072 | YPW.036001 | 6 | 0 | 1.1366 | 15.7951 |
| 04:48 PM | MISSOURI CITY GARAGE | @CP.039006 | 0 | 0 | 7.1394 | 22.9345 |

 End of Route YPW4

Route ID: YPW5

Vehicle Name: 200

Vehicle Capacity:

0

Route Description: YES WEST

| Stop Time | Description | Service ID | Assign Stop Load | Assign Run Load | Miles | Acc Miles |
|-------------------------|---|--------------|------------------|-----------------|--------|-----------|
| Run ID: | YPW.005 | Days: | MTWUF-- | | | |
| Run Description: | TO YES WEST--RTE 5 | | | | | |
| 06:55 AM | MISSOURI CITY GARAGE | @CP.039001 | 0 | 0 | 0.0000 | 0.0000 |
| 07:07 AM | FOODARAMA(W BELLFORT AVE ,77099 & S WILCREST DR ,77099) | YPW.024001 | 4 | 4 | 4.7695 | 4.7695 |
| 07:11 AM | LEAWOOD BLVD ,77099 & STANCLIFF RD ,77099 | YPW.037002 | 21 | 25 | 0.9439 | 5.7134 |
| 07:16 AM | FAIRPOINT DR ,77099 & GROVE GLEN DR ,77099 | YPW.074002 | 16 | 41 | 0.9284 | 6.6419 |
| 07:30 AM | SCHOOL: YES WEST | YPW.000001 | 0 | 0 | 5.1877 | 11.8295 |
| 07:47 AM | MISSOURI CITY GARAGE | @CP.039002 | 0 | 0 | 8.9593 | 20.7888 |

| | | | | | | |
|-------------------------|---|--------------|---------|----|--------|---------|
| Run ID: | YPW.105 | Days: | MTWUF-- | | | |
| Run Description: | FROM YES WEST--RTE 5 | | | | | |
| 03:32 PM | Deadhead - MISSOURI CITY GARAGE | @CP.039002 | 0 | 0 | 0.0000 | 0.0000 |
| 03:32 PM | MISSOURI CITY GARAGE | @CP.039005 | 0 | 0 | 0.0000 | 0.0000 |
| 03:50 PM | ARRIVE AT YES WEST | @CP.047002 | 0 | 0 | 8.5907 | 8.5907 |
| 04:10 PM | SCHOOL: YES WEST | YPW.000002 | 0 | 41 | 0.0000 | 8.5907 |
| 04:23 PM | FAIRPOINT DR ,77099 & GROVE GLEN DR ,77099 | YPW.074001 | 16 | 25 | 5.2396 | 13.8303 |
| 04:28 PM | FOODARAMA(W BELLFORT AVE ,77099 & S WILCREST DR ,77099) | YPW.024002 | 4 | 21 | 1.6430 | 15.4733 |
| 04:33 PM | LEAWOOD BLVD ,77099 & STANCLIFF RD ,77099 | YPW.037001 | 21 | 0 | 1.3366 | 16.8098 |
| 04:45 PM | MISSOURI CITY GARAGE | @CP.039006 | 0 | 0 | 4.9593 | 21.7691 |

 End of Route YPW5

Route ID: YPW6

Vehicle Name: 607

Vehicle Capacity:

0

Route Description: YES WEST

| Stop Time | Description | Service ID | Assign Stop Load | Assign Run Load | Miles | Acc Miles |
|-------------------------|---|--------------|------------------|-----------------|--------|-----------|
| Run ID: | YPW.006 | Days: | MTWUF-- | | | |
| Run Description: | TO YES WEST--RTE 6 | | | | | |
| 06:40 AM | MISSOURI CITY GARAGE | @CP.039001 | 0 | 0 | 0.0000 | 0.0000 |
| 06:55 AM | LEAWOOD BLVD ,77099 & PLUMPOINT DR ,77099 | YPW.040002 | 25 | 25 | 5.9061 | 5.9061 |
| 07:04 AM | WILCREST DR ,77072 & CARVEL LN ,77072 | YPW.028002 | 10 | 35 | 2.6081 | 8.5142 |
| 07:12 AM | HAZEN ST ,77036 & JORINE DR ,77036 | YPW.075002 | 32 | 67 | 2.4015 | 10.9157 |
| 07:30 AM | SCHOOL: YES WEST | YPW.000001 | 0 | 0 | 3.1561 | 14.0718 |
| 07:47 AM | MISSOURI CITY GARAGE | @CP.039002 | 0 | 0 | 8.9593 | 23.0311 |

| | | | | | | |
|-------------------------|---|--------------|---------|----|--------|---------|
| Run ID: | YPW.106 | Days: | MTWUF-- | | | |
| Run Description: | FROM YES WEST--RTE 6 | | | | | |
| 03:32 PM | Deadhead - MISSOURI CITY GARAGE | @CP.039002 | 0 | 0 | 0.0000 | 0.0000 |
| 03:32 PM | MISSOURI CITY GARAGE | @CP.039005 | 0 | 0 | 0.0000 | 0.0000 |
| 03:50 PM | ARRIVE AT YES WEST | @CP.047002 | 0 | 0 | 8.5907 | 8.5907 |
| 04:10 PM | SCHOOL: YES WEST | YPW.000002 | 0 | 67 | 0.0000 | 8.5907 |
| 04:19 PM | HAZEN ST ,77036 & JORINE DR ,77036 | YPW.075001 | 32 | 35 | 3.3850 | 11.9758 |
| 04:25 PM | WILCREST DR ,77072 & CARVEL LN ,77072 | YPW.028001 | 10 | 25 | 2.3184 | 14.2941 |
| 04:33 PM | LEAWOOD BLVD ,77099 & PLUMPOINT DR ,77099 | YPW.040001 | 25 | 0 | 2.6061 | 16.9002 |
| 04:46 PM | MISSOURI CITY GARAGE | @CP.039006 | 0 | 0 | 5.2034 | 22.1036 |

End of Route YPW6

Route ID: YPW7

Vehicle Name: 41

Vehicle Capacity:

0

Route Description: YES WEST

| Stop Time | Description | Service ID | Assign Stop Load | Assign Run Load | Miles | Acc Miles |
|--|---|----------------------|------------------|-----------------|--------|-----------|
| Run ID: YPW.007 | | Days: MTWUF-- | | | | |
| Run Description: TO YES WEST--RTE 7 | | | | | | |
| 06:18 AM | MISSOURI CITY GARAGE | @CP.039001 | 0 | 0 | 0.0000 | 0.0000 |
| 06:38 AM | BEXLEY DR ,77099 & DAIRY VIEW LN ,77099 | YPW.027001 | 5 | 5 | 8.0956 | 8.0956 |
| 06:39 AM | DAIRY VIEW LN ,77072 & WELLINGTON PARK DR ,77072 | YPW.022002 | 4 | 9 | 0.2491 | 8.3447 |
| 06:41 AM | ALEXANDER ES (BEECHNUT ST ,77072 & BROOKWULF DR ,77072) | YPW.003002 | 6 | 15 | 0.6182 | 8.9629 |
| 06:45 AM | COOK RD ,77072 & CORONA LN ,77072 | YPW.044002 | 24 | 39 | 1.0686 | 10.0314 |
| 06:47 AM | COOK RD ,77072 & SHARVIEW DR ,77072 | YPW.081002 | 10 | 49 | 0.3545 | 10.3860 |
| 06:51 AM | BELLE GLEN DR ,77072 & ROOS RD ,77072 | YPW.021001 | 5 | 54 | 0.6551 | 11.0411 |
| 06:53 AM | BELLE PARK DR ,77072 & SANDSTONE DR ,77072 | YPW.016002 | 8 | 62 | 0.4152 | 11.4563 |
| 06:57 AM | BELLE PARK DR ,77072 & CORONA LN ,77072 | YPW.004002 | 3 | 65 | 0.8392 | 12.2955 |
| 07:01 AM | BEECHNUT ST ,77072 & LEAWOOD BLVD ,77072 | YPW.076002 | 18 | 83 | 0.8195 | 13.1150 |
| 07:30 AM | SCHOOL: YES WEST | YPW.000001 | 0 | 0 | 3.5737 | 16.6886 |
| 07:47 AM | MISSOURI CITY GARAGE | @CP.039002 | 0 | 0 | 8.9593 | 25.6479 |

| | | | | | | |
|--|---|----------------------|----|----|--------|---------|
| Run ID: YPW.107 | | Days: MTWUF-- | | | | |
| Run Description: FROM YES WEST--RTE 7 | | | | | | |
| 03:32 PM | Deadhead - MISSOURI CITY GARAGE | @CP.039002 | 0 | 0 | 0.0000 | 0.0000 |
| 03:32 PM | MISSOURI CITY GARAGE | @CP.039005 | 0 | 0 | 0.0000 | 0.0000 |
| 03:50 PM | ARRIVE AT YES WEST | @CP.047002 | 0 | 0 | 8.5907 | 8.5907 |
| 04:10 PM | SCHOOL: YES WEST | YPW.000002 | 0 | 83 | 0.0000 | 8.5907 |
| 04:18 PM | BEECHNUT ST ,77072 & LEAWOOD BLVD ,77072 | YPW.076001 | 18 | 65 | 3.5867 | 12.1775 |
| 04:21 PM | BELLE PARK DR ,77072 & CORONA LN ,77072 | YPW.004001 | 3 | 62 | 0.6701 | 12.8475 |
| 04:25 PM | BELLE PARK DR ,77072 & SANDSTONE DR ,77072 | YPW.016001 | 8 | 54 | 0.8193 | 13.6669 |
| 04:27 PM | BELLE GLEN DR ,77072 & ROOS RD ,77072 | YPW.021002 | 5 | 49 | 0.4152 | 14.0820 |
| 04:31 PM | COOK RD ,77072 & SHARVIEW DR ,77072 | YPW.081001 | 10 | 39 | 0.6542 | 14.7362 |
| 04:32 PM | COOK RD ,77072 & CORONA LN ,77072 | YPW.044001 | 24 | 15 | 0.3545 | 15.0907 |
| 04:36 PM | ALEXANDER ES (BEECHNUT ST ,77072 & BROOKWULF DR ,77072) | YPW.003001 | 6 | 9 | 1.0678 | 16.1585 |
| 04:38 PM | DAIRY VIEW LN ,77072 & WELLINGTON PARK DR ,77072 | YPW.022001 | 4 | 5 | 0.6008 | 16.7593 |
| 04:39 PM | BEXLEY DR ,77099 & DAIRY VIEW LN ,77099 | YPW.027002 | 5 | 0 | 0.2491 | 17.0083 |
| 04:56 PM | MISSOURI CITY GARAGE | @CP.039006 | 0 | 0 | 7.2750 | 24.2833 |

End of Route YPW7

Route ID: YPW8

Vehicle Name: 201

Vehicle Capacity:

0

Route Description: YES WEST

| Stop Time | Description | Service ID | Assign Stop Load | Assign Run Load | Miles | Acc Miles |
|-------------------------|--|--------------|------------------|-----------------|--------|-----------|
| Run ID: | YPW.008 | Days: | MTWUF-- | | | |
| Run Description: | TO YES PREP WEST--RTE 8 | | | | | |
| 06:36 AM | MISSOURI CITY GARAGE | @CP.039001 | 0 | 0 | 0.0000 | 0.0000 |
| 06:49 AM | S KIRKWOOD RD ,77099 & W BELLFORT AVE ,77099 | YPW.002002 | 4 | 4 | 5.5468 | 5.5468 |
| 06:53 AM | KEEGAN RD ,77099 & SPRING GROVE DR ,77099 | YPW.017002 | 18 | 22 | 1.2108 | 6.7576 |
| 06:57 AM | HUNTINGTON PLACE DR ,77099 & PLUMBROOK DR ,77099 | YPW.005002 | 13 | 35 | 0.6286 | 7.3862 |
| 07:01 AM | COVEY LN ,77099 & HUNTINGTON ESTATES DR ,77099 | YPW.033002 | 5 | 40 | 0.7492 | 8.1354 |
| 07:24 AM | BOONE RD ,77072 & SOMERFORD DR ,77072 | YPW.030002 | 32 | 72 | 4.4782 | 12.6136 |
| 07:30 AM | SCHOOL: YES WEST | YPW.000001 | 0 | 0 | 1.7831 | 14.3968 |
| 07:47 AM | MISSOURI CITY GARAGE | @CP.039002 | 0 | 0 | 8.9593 | 23.3561 |

| | | | | | | |
|-------------------------|---|--------------|---------|----|--------|---------|
| Run ID: | YPW.108 | Days: | MTWUF-- | | | |
| Run Description: | FROM YES PREP WEST--RTE 8 | | | | | |
| 03:32 PM | Deadhead - MISSOURI CITY GARAGE | @CP.039002 | 0 | 0 | 0.0000 | 0.0000 |
| 03:32 PM | MISSOURI CITY GARAGE | @CP.039005 | 0 | 0 | 0.0000 | 0.0000 |
| 03:50 PM | ARRIVE AT YES WEST | @CP.047010 | 0 | 0 | 8.5907 | 8.5907 |
| 04:10 PM | SCHOOL: YES WEST | YPW.000002 | 0 | 78 | 0.0000 | 8.5907 |
| 04:16 PM | BOONE RD ,77072 & SOMERFORD DR ,77072 | YPW.030001 | 32 | 46 | 1.8140 | 10.4047 |
| 04:28 PM | COVEY LN ,77099 & HUNTINGTON ESTATES DR ,77099 | YPW.033001 | 5 | 41 | 4.4794 | 14.8841 |
| 04:32 PM | HUNTINGTON PLACE DR ,77099 & PLUMBROOK DR ,77099 | YPW.005001 | 13 | 28 | 0.7492 | 15.6333 |
| 04:35 PM | DAIRY ASHFORD RD ,77099 & BECKFIELD DR ,77099--PM | YPW.073001 | 6 | 22 | 0.8278 | 16.4612 |
| 04:39 PM | KEEGAN RD ,77099 & SPRING GROVE DR ,77099 | YPW.017001 | 18 | 4 | 0.9996 | 17.4608 |
| 04:44 PM | S KIRKWOOD RD ,77099 & W BELLFORT AVE ,77099 | YPW.002001 | 4 | 0 | 1.2386 | 18.6994 |
| 04:55 PM | MISSOURI CITY GARAGE | @CP.039006 | 0 | 0 | 4.8612 | 23.5606 |

 End of Route YPW8

Route ID: YPW9

Vehicle Name: 202

Vehicle Capacity:

0

Route Description: YES WEST

| Stop Time | Description | Service ID | Assign Stop Load | Assign Run Load | Miles | Acc Miles |
|---|---|------------|------------------|-----------------|---------|-----------|
| Run ID: YPW.009 Days: MTWUF-- | | | | | | |
| Run Description: TO YES PREP WEST--RTE 9 | | | | | | |
| 06:34 AM | MISSOURI CITY GARAGE | @CP.039001 | 0 | 0 | 0.0000 | 0.0000 |
| 06:59 AM | BEECHNUT ST & WINKLEMAN RD-TEXACO STATION | YPW.063002 | 28 | 28 | 13.4235 | 13.4235 |
| 07:12 AM | S WILCREST DR ,77099 & BEXLEY DR ,77099 | YPW.051001 | 7 | 35 | 5.3439 | 18.7674 |
| 07:16 AM | S COURSE DR ,77099 & SPICE LN ,77072 | YPW.025002 | 6 | 41 | 1.0178 | 19.7852 |
| 07:18 AM | WILCREST DR ,77072 & SPICE LN ,77072 | YPW.042001 | 18 | 59 | 0.4159 | 20.2011 |
| 07:23 AM | GRANDVALE DR ,77072 & HIGH STAR DR ,77072 | YPW.015002 | 39 | 98 | 1.9114 | 22.1125 |
| 07:30 AM | SCHOOL: YES WEST | YPW.000001 | 0 | 0 | 1.4072 | 23.5197 |
| 07:47 AM | MISSOURI CITY GARAGE | @CP.039002 | 0 | 0 | 8.9593 | 32.4790 |

| | | | | | | |
|---|--|------------|----|----|---------|---------|
| Run ID: YPW.109 Days: MTWUF-- | | | | | | |
| Run Description: FROM YES PREP WEST--RTE 9 | | | | | | |
| 03:32 PM | Deadhead - MISSOURI CITY GARAGE | @CP.039002 | 0 | 0 | 0.0000 | 0.0000 |
| 03:32 PM | MISSOURI CITY GARAGE | @CP.039005 | 0 | 0 | 0.0000 | 0.0000 |
| 03:50 PM | ARRIVE AT YES WEST | @CP.047002 | 0 | 0 | 8.5907 | 8.5907 |
| 04:10 PM | SCHOOL: YES WEST | YPW.000002 | 0 | 98 | 0.0000 | 8.5907 |
| 04:16 PM | WOODCHASE DR ,77042 & PAGEWOOD LN ,77042--PM | YPW.019002 | 0 | 98 | 2.0290 | 10.6197 |
| 04:23 PM | GRANDVALE DR ,77072 & HIGH STAR DR ,77072 | YPW.015001 | 39 | 59 | 2.3040 | 12.9237 |
| 04:29 PM | WILCREST DR ,77072 & SPICE LN ,77072 | YPW.042002 | 18 | 41 | 1.9313 | 14.8549 |
| 04:31 PM | S COURSE DR ,77099 & SPICE LN ,77072 | YPW.025001 | 6 | 35 | 0.7816 | 15.6366 |
| 04:34 PM | S WILCREST DR ,77099 & BEXLEY DR ,77099 | YPW.051002 | 7 | 28 | 0.6464 | 16.2830 |
| 04:48 PM | BEECHNUT ST & WINKLEMAN RD-TEXACO STATION | YPW.063001 | 28 | 0 | 5.3848 | 21.6678 |
| 05:11 PM | MISSOURI CITY GARAGE | @CP.039006 | 0 | 0 | 12.7184 | 34.3862 |

End of Route YPW9

Route ID: YSE1

Vehicle Name: 8335

Vehicle Capacity:

0

Route Description: YES SOUTHEAST

| Stop Time | Description | Service ID | Assign Stop Load | Assign Run Load | Miles | Acc Miles |
|---|---|----------------------|------------------|-----------------|--------|-----------|
| Run ID: YSE.001 | | Days: MTWUF-- | | | | |
| Run Description: TO YES SOUTHEAST--RTE 1 | | | | | | |
| 06:27 AM | HANSEN GARAGE | @CP.001043 | 0 | 0 | 0.0000 | 0.0000 |
| 06:43 AM | HALL VIEW DR ,77075 & HALL RD ,77075 | YSE.036001 | 8 | 8 | 4.7881 | 4.7881 |
| 06:50 AM | PEEKSKILL LN ,77075 & RANDOLPH ST ,77075 | YSE.050001 | 29 | 37 | 2.3089 | 7.0970 |
| 06:53 AM | HOLIDAY LN ,77075 & WINGTIP DR ,77075 | YSE.041002 | 32 | 69 | 0.6339 | 7.7309 |
| 07:04 AM | BLACKHAWK BLVD ,77089 & KIRKVILLE DR ,77089 | YSE.079002 | 16 | 85 | 3.3794 | 11.1102 |
| 07:10 AM | FRAZIER ELEMENTARY (HUGHES RD & SAGEMEADOW LN, 77089) | YSE.051001 | 8 | 93 | 1.4152 | 12.5254 |
| 07:19 AM | PALMER TERRACE LN ,77034 & SCARSDALE BLVD ,77034 | YSE.118001 | 8 | 101 | 3.2729 | 15.7983 |
| 07:23 AM | FOLKGLLEN CT ,77034 & FREEHILL ST ,77034 | YSE.006001 | 6 | 107 | 1.4142 | 17.2125 |
| 07:30 AM | SCHOOL: YES SOUTHEAST | YSE.000001 | 0 | 0 | 2.2568 | 19.4693 |
| 07:43 AM | HANSEN GARAGE | @CP.001044 | 0 | 0 | 4.7926 | 24.2619 |

| | | | | | | |
|---|---|----------------------|----|-----|--------|---------|
| Run ID: YSE.101 | | Days: MTWUF-- | | | | |
| Run Description: FROM YES SOUTHEAST--RTE 1 | | | | | | |
| 03:37 PM | Deadhead - HANSEN GARAGE | @CP.001044 | 0 | 0 | 0.0000 | 0.0000 |
| 03:37 PM | HANSEN GARAGE | @CP.001047 | 0 | 0 | 0.0000 | 0.0000 |
| 03:50 PM | ARRIVE YES SOUTHEAST | @CP.028002 | 0 | 0 | 4.7591 | 4.7591 |
| 04:10 PM | SCHOOL: YES SOUTHEAST | YSE.000002 | 0 | 107 | 0.0027 | 4.7617 |
| 04:18 PM | FOLKGLLEN CT ,77034 & FREEHILL ST ,77034 | YSE.006002 | 6 | 101 | 2.3358 | 7.0975 |
| 04:21 PM | PALMER TERRACE LN ,77034 & SCARSDALE BLVD ,77034 | YSE.118002 | 8 | 93 | 1.4017 | 8.4992 |
| 04:30 PM | FRAZIER ELEMENTARY (HUGHES RD & SAGEMEADOW LN, 77089) | YSE.051002 | 8 | 85 | 3.3920 | 11.8913 |
| 04:36 PM | BLACKHAWK BLVD ,77089 & KIRKVILLE DR ,77089 | YSE.079001 | 16 | 69 | 1.3121 | 13.2034 |
| 04:46 PM | HOLIDAY LN ,77075 & WINGTIP DR ,77075 | YSE.041001 | 32 | 37 | 3.3627 | 16.5661 |
| 04:49 PM | PEEKSKILL LN ,77075 & RANDOLPH ST ,77075 | YSE.050002 | 29 | 8 | 0.6339 | 17.2000 |
| 04:57 PM | HALL VIEW DR ,77075 & HALL RD ,77075 | YSE.036002 | 8 | 0 | 2.3106 | 19.5106 |
| 05:13 PM | HANSEN GARAGE | @CP.001048 | 0 | 0 | 4.7602 | 24.2708 |

End of Route YSE1

Route ID: YSE10

Vehicle Name: 217

Vehicle Capacity:

0

Route Description: YES SOUTHEAST

| Stop Time | Description | Service ID | Assign Stop Load | Assign Run Load | Miles | Acc Miles |
|-------------------------|---|--------------|------------------|-----------------|--------|-----------|
| Run ID: | YSE.010 | Days: | MTWUF-- | | | |
| Run Description: | TO YES SOUTHEAST--RTE 10 | | | | | |
| 06:30 AM | HANSEN GARAGE | @CP.001043 | 0 | 0 | 0.0000 | 0.0000 |
| 06:40 AM | BRISBANE RD ,77061 & TEWANTIN DR ,77061 | YSE.031001 | 5 | 5 | 3.8352 | 3.8352 |
| 06:50 AM | 9522 TELEPHONE RD ,77075 | YSE.002002 | 7 | 12 | 1.2572 | 5.0924 |
| 06:58 AM | HICKOK LN, 77075 & RANDOLPH ST, 77075 | YSE.010001 | 18 | 30 | 0.9898 | 6.0822 |
| 07:01 AM | 8438 CONSTELLATION LN, 77075 | YSE.053002 | 8 | 38 | 0.5818 | 6.6640 |
| 07:09 AM | EASTHAVEN BLVD & EDGEBROOK ST, 77075 | YSE.015001 | 17 | 55 | 2.4055 | 9.0695 |
| 07:12 AM | LEDGE ST ,77075 & NATHANIEL ST ,77075 | YSE.014001 | 5 | 60 | 0.6008 | 9.6703 |
| 07:15 AM | CLEARWOOD DR ,77075 & TAVENOR LN ,77075 | YSE.103001 | 7 | 67 | 0.4964 | 10.1667 |
| 07:17 AM | EASTHAVEN BLVD ,77075 & LAMBRIGHT RD ,77075 | YSE.019002 | 4 | 71 | 0.6028 | 10.7695 |
| 07:19 AM | LAMBRIGHT RD ,77075 & RADIO RD ,77075 | YSE.017002 | 3 | 74 | 0.5246 | 11.2941 |
| 07:30 AM | SCHOOL: YES SOUTHEAST | YSE.000001 | 0 | 0 | 3.5426 | 14.8367 |
| 07:43 AM | HANSEN GARAGE | @CP.001044 | 0 | 0 | 4.7926 | 19.6294 |

| | | | | | | |
|-------------------------|---|--------------|---------|----|--------|---------|
| Run ID: | YSE.110 | Days: | MTWUF-- | | | |
| Run Description: | FROM YES SOUTHEAST--RTE 10 | | | | | |
| 03:37 PM | Deadhead - HANSEN GARAGE | @CP.001044 | 0 | 0 | 0.0000 | 0.0000 |
| 03:37 PM | HANSEN GARAGE | @CP.001047 | 0 | 0 | 0.0000 | 0.0000 |
| 03:50 PM | ARRIVE YES SOUTHEAST | @CP.012002 | 0 | 0 | 4.7564 | 4.7564 |
| 04:10 PM | SCHOOL: YES SOUTHEAST | YSE.000002 | 0 | 74 | 0.0053 | 4.7617 |
| 04:20 PM | LAMBRIGHT RD ,77075 & RADIO RD ,77075 | YSE.017001 | 3 | 71 | 3.6367 | 8.3985 |
| 04:23 PM | EASTHAVEN BLVD ,77075 & LAMBRIGHT RD ,77075 | YSE.019001 | 4 | 67 | 0.5246 | 8.9231 |
| 04:26 PM | CLEARWOOD DR ,77075 & TAVENOR LN ,77075 | YSE.103002 | 7 | 60 | 0.7212 | 9.6443 |
| 04:28 PM | LEDGE ST ,77075 & NATHANIEL ST ,77075 | YSE.014002 | 5 | 55 | 0.4972 | 10.1415 |
| 04:32 PM | EASTHAVEN BLVD & EDGEBROOK ST, 77075 | YSE.015002 | 17 | 38 | 0.6008 | 10.7422 |
| 04:39 PM | 8438 CONSTELLATION LN, 77075 | YSE.053003 | 8 | 30 | 2.3712 | 13.1134 |
| 04:42 PM | HICKOK LN, 77075 & RANDOLPH ST, 77075 | YSE.010002 | 18 | 12 | 0.5811 | 13.6945 |
| 04:47 PM | 9522 TELEPHONE RD ,77075 | YSE.002001 | 7 | 5 | 1.4561 | 15.1506 |
| 04:54 PM | BRISBANE RD ,77061 & TEWANTIN DR ,77061 | YSE.031002 | 5 | 0 | 2.2905 | 17.4411 |
| 05:05 PM | HANSEN GARAGE | @CP.001048 | 0 | 0 | 3.7663 | 21.2074 |

End of Route YSE10

Route ID: YSE11

Vehicle Name: 4574

Vehicle Capacity:

0

Route Description: YES SOUTHEAST

| Stop Time | Description | Service ID | Assign Stop Load | Assign Run Load | Miles | Acc Miles |
|-------------------------|--|--------------|------------------|-----------------|--------|-----------|
| Run ID: | YSE.011 | Days: | MTWUF-- | | | |
| Run Description: | TO YES SOUTHEAST--RTE 11 | | | | | |
| 06:33 AM | HANSEN GARAGE | @CP.001043 | 0 | 0 | 0.0000 | 0.0000 |
| 06:45 AM | 10701 SABO RD ,77089 | YSE.090001 | 0 | 0 | 4.0919 | 4.0919 |
| 06:54 AM | FAIRBURY & FLUSHING MEADOWS , 77089 & FAIRBURY DR ,77089 | YSE.081002 | 7 | 7 | 3.3150 | 7.4068 |
| 07:03 AM | STUCHBERY ES (HUGHES RD ,77089 & SAGECREEK DR ,77089) | YSE.080002 | 2 | 9 | 2.6973 | 10.1042 |
| 07:06 AM | KIRKGLLEN DR ,77089 & KIRKHOLM DR ,77089 | YSE.033002 | 5 | 14 | 1.1869 | 11.2911 |
| 07:09 AM | BEAMER RD ,77089 & FUQUA ST ,77089 | YSE.039002 | 9 | 23 | 0.6419 | 11.9330 |
| 07:18 AM | RODNEY ST ,77034 & TOLMAN ST ,77034 | YSE.016001 | 16 | 39 | 3.3384 | 15.2714 |
| 07:23 AM | BEAUMONT ST ,77587 & NEVADA AVE ,77587 | YSE.001002 | 7 | 46 | 1.1530 | 16.4244 |
| 07:30 AM | SCHOOL: YES SOUTHEAST | YSE.000001 | 0 | 0 | 2.3428 | 18.7672 |
| 07:43 AM | HANSEN GARAGE | @CP.001044 | 0 | 0 | 4.7926 | 23.5598 |

| | | | | | | |
|-------------------------|--|--------------|---------|----|--------|---------|
| Run ID: | YSE.111 | Days: | MTWUF-- | | | |
| Run Description: | FROM YES SOUTHEAST--RTE 11 | | | | | |
| 03:37 PM | Deadhead - HANSEN GARAGE | @CP.001044 | 0 | 0 | 0.0000 | 0.0000 |
| 03:37 PM | HANSEN GARAGE | @CP.001047 | 0 | 0 | 0.0000 | 0.0000 |
| 03:50 PM | ARRIVE YES SOUTHEAST | @CP.038002 | 0 | 0 | 4.7583 | 4.7583 |
| 04:10 PM | SCHOOL: YES SOUTHEAST | YSE.000002 | 0 | 46 | 0.0034 | 4.7617 |
| 04:17 PM | BEAUMONT ST ,77587 & NEVADA AVE ,77587 | YSE.001001 | 7 | 39 | 2.4261 | 7.1879 |
| 04:22 PM | RODNEY ST ,77034 & TOLMAN ST ,77034 | YSE.016002 | 16 | 23 | 1.1568 | 8.3447 |
| 04:33 PM | BEAMER RD ,77089 & FUQUA ST ,77089 | YSE.039001 | 9 | 14 | 3.9009 | 12.2456 |
| 04:35 PM | KIRKGLLEN DR ,77089 & KIRKHOLM DR ,77089 | YSE.033001 | 5 | 9 | 0.6191 | 12.8648 |
| 04:39 PM | STUCHBERY ES (HUGHES RD ,77089 & SAGECREEK DR ,77089) | YSE.080001 | 2 | 7 | 1.1778 | 14.0426 |
| 04:47 PM | FAIRBURY & FLUSHING MEADOWS , 77089 & FAIRBURY DR ,77089 | YSE.081001 | 7 | 0 | 2.7614 | 16.8040 |
| 04:59 PM | 10701 SABO RD ,77089 | YSE.090002 | 0 | 0 | 3.1553 | 19.9593 |
| 05:12 PM | HANSEN GARAGE | @CP.001048 | 0 | 0 | 4.2616 | 24.2208 |

End of Route YSE11

Route ID: YSS1

Vehicle Name: H12

Vehicle Capacity:

0

Route Description: YES SOUTHSIDE

| Stop Time | Description | Service ID | Assign Stop Load | Assign Run Load | Miles | Acc Miles |
|-------------------------|--|--------------|------------------|-----------------|--------|-----------|
| Run ID: | YSS.001 | Days: | MTWUF-- | | | |
| Run Description: | TO YES PREP SOUTHSIDE--RTE 1 | | | | | |
| 06:09 AM | 7743 ELWOOD ST ,77012 | @CP.036001 | 0 | 0 | 0.0000 | 0.0000 |
| 06:24 AM | CARROLTON ST ,77023 & MUNGER ST ,77023 | YSS.040001 | 11 | 11 | 4.8487 | 4.8487 |
| 06:41 AM | CALHOUN RD ,77004 & N MACGREGOR WAY ,77004 | YSS.052002 | 2 | 13 | 2.0644 | 6.9131 |
| 06:48 AM | CLEBURNE ST ,77004 & BURKETT ST ,77004 | YSS.004001 | 4 | 17 | 1.6451 | 8.5581 |
| 06:52 AM | WENTWORTH ST ,77004 & TIERWESTER ST ,77004 | YSS.005001 | 4 | 21 | 0.8773 | 9.4354 |
| 06:58 AM | BOWLING GREEN ST ,77021 & PARKWOOD DR ,77021 | YSS.010001 | 2 | 23 | 1.5095 | 10.9449 |
| 06:59 AM | BOWLING GREEN ST ,77021 & DIXIE DR ,77021 | YSS.067001 | 3 | 26 | 0.2269 | 11.1718 |
| 07:04 AM | WINTON ST ,77021 & YELLOWSTONE BLVD ,77021 | YSS.069002 | 24 | 50 | 1.1081 | 12.2799 |
| 07:11 AM | HOLLY HALL ST ,77054 & KNIGHT RD ,77054 | YSS.007001 | 2 | 52 | 3.1712 | 15.4511 |
| 07:17 AM | S BARTELL DR ,77054 & HEARTH DR ,77054 | YSS.006001 | 7 | 59 | 1.7318 | 17.1830 |
| 07:30 AM | SCHOOL: YES SOUTHSIDE | YSS.000001 | 0 | 0 | 6.1820 | 23.3650 |
| 07:47 AM | 7743 ELWOOD ST ,77012 | @CP.036003 | 0 | 0 | 7.0133 | 30.3782 |

| | | | | | | |
|-------------------------|--|--------------|---------|----|--------|---------|
| Run ID: | YSS.101 | Days: | MTWUF-- | | | |
| Run Description: | FROM YES PREP SOUTHSIDE--RTE 1 | | | | | |
| 03:36 PM | Deadhead - 7743 ELWOOD ST ,77012 | @CP.036003 | 0 | 0 | 0.0000 | 0.0000 |
| 03:36 PM | 7743 ELWOOD ST ,77012 | @CP.036002 | 0 | 0 | 0.0000 | 0.0000 |
| 03:50 PM | ARRIVE YES PREP SOUTHSIDE | @CP.052002 | 0 | 0 | 6.2964 | 6.2964 |
| 04:10 PM | SCHOOL: YES SOUTHSIDE | YSS.000002 | 0 | 59 | 0.0000 | 6.2964 |
| 04:19 PM | S BARTELL DR ,77054 & HEARTH DR ,77054 | YSS.006002 | 7 | 52 | 5.2663 | 11.5627 |
| 04:26 PM | HOLLY HALL ST ,77054 & KNIGHT RD ,77054 | YSS.007002 | 2 | 50 | 2.0566 | 13.6193 |
| 04:34 PM | WINTON ST ,77021 & YELLOWSTONE BLVD ,77021 | YSS.069001 | 24 | 26 | 2.7941 | 16.4134 |
| 04:39 PM | BOWLING GREEN ST ,77021 & DIXIE DR ,77021 | YSS.067002 | 3 | 23 | 1.1081 | 17.5216 |
| 04:40 PM | BOWLING GREEN ST ,77021 & PARKWOOD DR ,77021 | YSS.010002 | 2 | 21 | 0.2269 | 17.7485 |
| 04:46 PM | WENTWORTH ST ,77004 & TIERWESTER ST ,77004 | YSS.005002 | 4 | 17 | 1.5095 | 19.2580 |
| 04:49 PM | CLEBURNE ST ,77004 & BURKETT ST ,77004 | YSS.004002 | 4 | 13 | 0.5347 | 19.7926 |
| 04:58 PM | CALHOUN RD ,77004 & N MACGREGOR WAY ,77004 | YSS.052001 | 2 | 11 | 2.0186 | 21.8112 |
| 05:06 PM | CARROLTON ST ,77023 & MUNGER ST ,77023 | YSS.040002 | 11 | 0 | 2.2233 | 24.0345 |
| 05:18 PM | 7743 ELWOOD ST ,77012 | @CP.036004 | 0 | 0 | 4.1604 | 28.1949 |

 End of Route YSS1

Route ID: YSS10

Vehicle Name: H10

Vehicle Capacity:

0

Route Description: YES SOUTHSIDE

| Stop Time | Description | Service ID | Assign Stop Load | Assign Run Load | Miles | Acc Miles |
|-------------------------|---|--------------|------------------|-----------------|--------|-----------|
| Run ID: | YSS.010 | Days: | MTWUF-- | | | |
| Run Description: | YES SOUTHSIDE AM--RTE 10 | | | | | |
| 06:41 AM | 7743 ELWOOD ST ,77012 | @CP.036001 | 0 | 0 | 0.0000 | 0.0000 |
| 06:52 AM | 7531 JOPLIN ST ,77087 | YSS.074001 | 1 | 1 | 4.5680 | 4.5680 |
| 07:05 AM | 5867 FLAMINGO DR ,77033 | YSS.083001 | 1 | 2 | 4.3458 | 8.9138 |
| 07:15 AM | 5050 SOUTHWIND AVE ,77033 | YSS.059001 | 4 | 6 | 2.1672 | 11.0811 |
| 07:17 AM | DOOLITTLE BLVD ,77033 & JUTLAND RD ,77033 | YSS.062001 | 60 | 66 | 0.3902 | 11.4712 |
| 07:22 AM | CHENNAULT RD ,77033 & MARTIN LUTHER KING JR BLVD ,77033 | YSS.025001 | 48 | 114 | 0.4598 | 11.9311 |
| 07:25 AM | CRESTMONT ST ,77033 & SOUTHURST ST ,77033 | YSS.063001 | 53 | 167 | 0.7347 | 12.6657 |
| 07:30 AM | SCHOOL: YES SOUTHSIDE | YSS.000001 | 0 | 0 | 0.6458 | 13.3116 |
| 07:47 AM | 7743 ELWOOD ST ,77012 | @CP.036003 | 0 | 0 | 7.0133 | 20.3248 |

| | | | | | | |
|-------------------------|---|--------------|---------|-----|--------|---------|
| Run ID: | YSS.110 | Days: | MTWUF-- | | | |
| Run Description: | YES SOUTHSIDE PM--RTE 10 | | | | | |
| 03:36 PM | Deadhead - 7743 ELWOOD ST ,77012 | @CP.036003 | 0 | 0 | 0.0000 | 0.0000 |
| 03:36 PM | 7743 ELWOOD ST ,77012 | @CP.036002 | 0 | 0 | 0.0000 | 0.0000 |
| 03:50 PM | ARRIVE YES PREP SOUTHSIDE | @CP.052002 | 0 | 0 | 6.2964 | 6.2964 |
| 04:10 PM | SCHOOL: YES SOUTHSIDE | YSS.000002 | 0 | 167 | 0.0000 | 6.2964 |
| 04:12 PM | CHENNAULT RD ,77033 & MARTIN LUTHER KING JR BLVD ,77033 | YSS.025002 | 48 | 119 | 0.5788 | 6.8752 |
| 04:15 PM | CRESTMONT ST ,77033 & SOUTHURST ST ,77033 | YSS.063002 | 53 | 66 | 1.0375 | 7.9127 |
| 04:21 PM | DOOLITTLE BLVD ,77033 & JUTLAND RD ,77033 | YSS.062002 | 60 | 6 | 1.0278 | 8.9405 |
| 04:24 PM | 5050 SOUTHWIND AVE ,77033 | YSS.059002 | 4 | 2 | 0.6025 | 9.5430 |
| 04:32 PM | 5867 FLAMINGO DR ,77033 | YSS.083002 | 1 | 1 | 2.1695 | 11.7125 |
| 04:43 PM | 7531 JOPLIN ST ,77087 | YSS.074002 | 1 | 0 | 4.1415 | 15.8540 |

End of Route YSS10

Route ID: YSW1

Vehicle Name: 2

Vehicle Capacity:

0

Route Description: YES SOUTHWEST

| Stop Time | Description | Service ID | Assign Stop Load | Assign Run Load | Miles | Acc Miles |
|-------------------------|---|--------------|------------------|-----------------|--------|-----------|
| Run ID: | YSW.001 | Days: | MTWUF-- | | | |
| Run Description: | TO YES SOUTHWEST--RTE 1 | | | | | |
| 06:39 AM | MISSOURI CITY GARAGE | @CP.039001 | 0 | 0 | 0.0000 | 0.0000 |
| 07:04 AM | W AIRPORT BLVD ,77045 & TOWNWOOD DR ,77045 | YSW.033001 | 18 | 18 | 9.0309 | 9.0309 |
| 07:10 AM | TOWNWOOD DR ,77045 & WESTHAMPTON DR ,77045 | YSW.006002 | 50 | 68 | 1.2040 | 10.2348 |
| 07:12 AM | BUFFALO SPEEDWAY & DARLINGHURST DR, 77045 - NW CORNER | YSW.037001 | 9 | 77 | 0.2718 | 10.5066 |
| 07:30 AM | SCHOOL: YES SOUTHWEST | YSW.000001 | 0 | 0 | 2.1131 | 12.6197 |
| 07:49 AM | MISSOURI CITY GARAGE | @CP.039002 | 0 | 0 | 7.5621 | 20.1818 |

| | | | | | | |
|-------------------------|---|--------------|---------|----|--------|---------|
| Run ID: | YSW.101 | Days: | MTWUF-- | | | |
| Run Description: | FROM YES SOUTHWEST--RTE 1 | | | | | |
| 03:32 PM | Deadhead - MISSOURI CITY GARAGE | @CP.039002 | 0 | 0 | 0.0000 | 0.0000 |
| 03:32 PM | MISSOURI CITY GARAGE | @CP.039005 | 0 | 0 | 0.0000 | 0.0000 |
| 03:50 PM | ARRIVE AT YES SOUTHWEST | @CP.011002 | 0 | 0 | 7.2191 | 7.2191 |
| 04:10 PM | SCHOOL: YES SOUTHWEST | YSW.000002 | 0 | 77 | 0.0000 | 7.2191 |
| 04:19 PM | BUFFALO SPEEDWAY & DARLINGHURST DR, 77045 - NW CORNER | YSW.037002 | 9 | 68 | 2.8790 | 10.0981 |
| 04:21 PM | TOWNWOOD DR ,77045 & WESTHAMPTON DR ,77045 | YSW.006001 | 50 | 18 | 0.2718 | 10.3699 |
| 04:28 PM | W AIRPORT BLVD ,77045 & TOWNWOOD DR ,77045 | YSW.033002 | 18 | 0 | 1.2587 | 11.6286 |
| 04:50 PM | MISSOURI CITY GARAGE | @CP.039006 | 0 | 0 | 8.8877 | 20.5163 |

End of Route YSW1

Route ID: YSW2

Vehicle Name: 235

Vehicle Capacity:

0

Route Description: YES SOUTHWEST

| Stop Time | Description | Service ID | Assign Stop Load | Assign Run Load | Miles | Acc Miles |
|-------------------------|---|--------------|------------------|-----------------|--------|-----------|
| Run ID: | YSW.002 | Days: | MTWUF-- | | | |
| Run Description: | TO YES SOUTHWEST--RTE 2 | | | | | |
| 06:23 AM | MISSOURI CITY GARAGE | @CP.039001 | 0 | 0 | 0.0000 | 0.0000 |
| 06:34 AM | 6101 W BELLFORT AVE ,77035 | YSW.001001 | 1 | 1 | 4.8428 | 4.8428 |
| 06:43 AM | GREGORY BLVD ,77071 & MCLAIN BLVD ,77071 | YSW.043002 | 3 | 4 | 2.6335 | 7.4763 |
| 06:51 AM | ZAVALLA ST ,77085 & NAT ST ,77085 | YSW.007002 | 7 | 11 | 2.0710 | 9.5473 |
| 06:58 AM | LOMA VISTA ST ,77085 & ROCKWELL DR ,77085 | YSW.048002 | 25 | 36 | 2.7813 | 12.3286 |
| 07:09 AM | W OREM DR ,77045 & PLAYER ST/SOUTH SIDE | YSW.034001 | 1 | 37 | 3.0095 | 15.3381 |
| 07:11 AM | W OREM DR ,77045 & PLAYER ST/NORTH SIDE | YSW.042002 | 7 | 44 | 0.4214 | 15.7595 |
| 07:17 AM | GRANDE MONDE DR & W OREM DR ,77045 | YSW.031001 | 45 | 89 | 1.8519 | 17.6114 |
| 07:22 AM | ALMEDA RD ,77045 & JUNCTION DR ,77045 | YSW.020001 | 7 | 96 | 1.5415 | 19.1528 |
| 07:30 AM | SCHOOL: YES SOUTHWEST | YSW.000001 | 0 | 0 | 2.1600 | 21.3129 |
| 07:49 AM | MISSOURI CITY GARAGE | @CP.039002 | 0 | 0 | 7.5621 | 28.8750 |

| | | | | | | |
|-------------------------|---|--------------|---------|----|--------|---------|
| Run ID: | YSW.102 | Days: | MTWUF-- | | | |
| Run Description: | FROM YES SOUTHWEST--RTE 2 | | | | | |
| 03:32 PM | Deadhead - MISSOURI CITY GARAGE | @CP.039002 | 0 | 0 | 0.0000 | 0.0000 |
| 03:32 PM | MISSOURI CITY GARAGE | @CP.039005 | 0 | 0 | 0.0000 | 0.0000 |
| 03:50 PM | ARRIVE AT YES SOUTHWEST | @CP.011003 | 0 | 0 | 7.2191 | 7.2191 |
| 04:10 PM | SCHOOL: YES SOUTHWEST | YSW.000002 | 0 | 51 | 0.0000 | 7.2191 |
| 04:17 PM | W OREM DR ,77045 & PLAYER ST/NORTH SIDE | YSW.042001 | 7 | 44 | 1.9210 | 9.1402 |
| 04:18 PM | W OREM DR ,77045 & PLAYER ST/SOUTH SIDE | YSW.034002 | 1 | 43 | 0.3063 | 9.4464 |
| 04:25 PM | ALMEDA RD ,77045 & JUNCTION DR ,77045 | YSW.020002 | 7 | 36 | 2.9206 | 12.3670 |
| 04:35 PM | LOMA VISTA ST ,77085 & ROCKWELL DR ,77085 | YSW.048001 | 25 | 11 | 5.3428 | 17.7098 |
| 04:39 PM | ZAVALLA ST ,77085 & NAT ST ,77085 | YSW.007001 | 7 | 4 | 1.4466 | 19.1564 |
| 04:47 PM | GREGORY BLVD ,77071 & MCLAIN BLVD ,77071 | YSW.043001 | 3 | 1 | 2.0341 | 21.1905 |
| 04:55 PM | 6101 W BELLFORT AVE ,77035 | YSW.001002 | 1 | 0 | 2.6248 | 23.8153 |
| 05:06 PM | MISSOURI CITY GARAGE | @CP.039006 | 0 | 0 | 5.5739 | 29.3892 |

End of Route YSW2

Route ID: YSW3

Vehicle Name: C46

Vehicle Capacity:

0

Route Description: YES SOUTHWEST

| Stop Time | Description | Service ID | Assign Stop Load | Assign Run Load | Miles | Acc Miles |
|-------------------------|---|--------------|------------------|-----------------|--------|-----------|
| Run ID: | YSW.003 | Days: | MTWUF-- | | | |
| Run Description: | TO YES SOUTHWEST--RTE 3 | | | | | |
| 06:39 AM | MISSOURI CITY GARAGE | @CP.039001 | 0 | 0 | 0.0000 | 0.0000 |
| 06:53 AM | 12945 S POST OAK RD ,77045 | YSW.011002 | 15 | 15 | 6.4858 | 6.4858 |
| 06:55 AM | GRASILLA DR,77045 & SAN PABLO GARDENS DR ,77045 | YSW.009001 | 3 | 18 | 0.5112 | 6.9970 |
| 06:56 AM | GRASILLA DR ,77045 & ESTRELLA CT ,77045 | YSW.056002 | 8 | 26 | 0.2551 | 7.2521 |
| 07:02 AM | W AIRPORT BLVD ,77045 & GLENWYCK DR ,77045 | YSW.002002 | 17 | 43 | 0.9987 | 8.2508 |
| 07:07 AM | HOBBY ELEMENTARY (4021 WOODMONT DR, 77045) | YSW.036001 | 9 | 52 | 0.7638 | 9.0146 |
| 07:12 AM | BERAN DR ,77045 & QUENTION DR ,77045 | YSW.003002 | 12 | 64 | 1.0324 | 10.0470 |
| 07:25 AM | 4143 NATHANS PARK PL ,77053 | YSW.022001 | 2 | 66 | 2.1487 | 12.1956 |
| 07:30 AM | SCHOOL: YES SOUTHWEST | YSW.000001 | 0 | 0 | 0.8934 | 13.0890 |
| 07:49 AM | MISSOURI CITY GARAGE | @CP.039002 | 0 | 0 | 7.5621 | 20.6511 |

| | | | | | | |
|-------------------------|--|--------------|---------|----|--------|---------|
| Run ID: | YSW.103 | Days: | MTWUF-- | | | |
| Run Description: | FROM YES SOUTHWEST--RTE 3 | | | | | |
| 03:32 PM | Deadhead - MISSOURI CITY GARAGE | @CP.039002 | 0 | 0 | 0.0000 | 0.0000 |
| 03:32 PM | MISSOURI CITY GARAGE | @CP.039005 | 0 | 0 | 0.0000 | 0.0000 |
| 03:50 PM | ARRIVE AT YES SOUTHWEST | @CP.011002 | 0 | 0 | 7.2191 | 7.2191 |
| 04:10 PM | SCHOOL: YES SOUTHWEST | YSW.000002 | 0 | 70 | 0.0000 | 7.2191 |
| 04:18 PM | 4143 NATHANS PARK PL ,77053 | YSW.022002 | 2 | 68 | 1.1920 | 8.4112 |
| 04:23 PM | BERAN DR ,77045 & QUENTION DR ,77045 | YSW.003001 | 12 | 56 | 2.0123 | 10.4235 |
| 04:28 PM | HOBBY ELEMENTARY (4021 WOODMONT DR, 77045) | YSW.036002 | 9 | 47 | 1.0324 | 11.4559 |
| 04:33 PM | W AIRPORT BLVD ,77045 & GLENWYCK DR ,77045 | YSW.002001 | 17 | 30 | 0.7638 | 12.2197 |
| 04:39 PM | GRASILLA DR ,77045 & ESTRELLA CT ,77045 | YSW.056001 | 8 | 22 | 1.0076 | 13.2273 |
| 04:40 PM | GRASILLA DR,77045 & SAN PABLO GARDENS DR ,77045 | YSW.009002 | 3 | 19 | 0.2551 | 13.4824 |
| 04:46 PM | 12945 S POST OAK RD ,77045 | YSW.011001 | 15 | 4 | 1.6733 | 15.1557 |
| 04:56 PM | GREENPARK MANOR LN ,77085 & WALDEN GREEN LN ,77085 | YSW.041001 | 4 | 0 | 2.7962 | 17.9519 |
| 05:09 PM | MISSOURI CITY GARAGE | @CP.039006 | 0 | 0 | 5.5078 | 23.4597 |

End of Route YSW3

Route ID: YSW4

Vehicle Name: 21

Vehicle Capacity:

0

Route Description: YES SOUTHWEST

| Stop Time | Description | Service ID | Assign Stop Load | Assign Run Load | Miles | Acc Miles |
|-------------------------|---|--------------|------------------|-----------------|---------|-----------|
| Run ID: | YSW.004 | Days: | MTWUF-- | | | |
| Run Description: | TO YES SOUTHWEST--RTE 4 | | | | | |
| 06:59 AM | MISSOURI CITY | @CP.039001 | 0 | 0 | 0.0000 | 0.0000 |
| 07:19 AM | E ANDERSON RD ,77047 & DEL PAPA ST ,77047 | YSW.057002 | 72 | 72 | 10.2189 | 10.2189 |
| 07:30 AM | SCHOOL: YES SOUTHWEST | YSW.000001 | 0 | 0 | 2.1801 | 12.3991 |
| 07:49 AM | MISSOURI CITY | @CP.039002 | 0 | 0 | 7.5621 | 19.9612 |

| | | | | | | |
|-------------------------|---|--------------|---------|----|--------|---------|
| Run ID: | YSW.104 | Days: | MTWUF-- | | | |
| Run Description: | FROM YES SOUTHWEST--RTE 4 | | | | | |
| 03:32 PM | Deadhead - MISSOURI CITY | @CP.039002 | 0 | 0 | 0.0000 | 0.0000 |
| 03:32 PM | MISSOURI CITY | @CP.039005 | 0 | 0 | 0.0000 | 0.0000 |
| 03:50 PM | ARRIVE AT YES SOUTHWEST | @CP.011002 | 0 | 0 | 7.2191 | 7.2191 |
| 04:10 PM | SCHOOL: YES SOUTHWEST | YSW.000002 | 0 | 72 | 0.0000 | 7.2191 |
| 04:20 PM | E ANDERSON RD ,77047 & DEL PAPA ST ,77047 | YSW.057001 | 72 | 0 | 2.1801 | 9.3992 |
| 04:40 PM | MISSOURI CITY | @CP.039006 | 0 | 0 | 9.9157 | 19.3150 |

 End of Route YSW4

Route ID: YSW5

Vehicle Name: 2016

Vehicle Capacity:

0

Route Description: YES SOUTHWEST

| Stop Time | Description | Service ID | Assign Stop Load | Assign Run Load | Miles | Acc Miles |
|---|--|----------------------|------------------|-----------------|---------|-----------|
| Run ID: YSW.005 | | Days: MTWUF-- | | | | |
| Run Description: TO YES SOUTHWEST--RTE 5 | | | | | | |
| 05:53 AM | MISSOURI CITY GARAGE | @CP.039001 | 0 | 0 | 0.0000 | 0.0000 |
| 06:14 AM | KANSAS ST ,77545 & TRAMMEL FRESNO RD ,77545 | YSW.052002 | 7 | 7 | 12.8091 | 12.8091 |
| 06:46 AM | HUNTER'S GLEN ELEMENTARY (HUNTINGTON DR & INDEPENDENCE BLVD, | YSW.008001 | 10 | 17 | 7.7282 | 20.5373 |
| 06:55 AM | SAMOA WAY & W RIDGECREEK DR, 77053 | YSW.018001 | 6 | 23 | 2.5720 | 23.1093 |
| 07:02 AM | FORT BEND BOYS & GIRLS CLUB (5525 HOBBY RD, 77053) | YSW.019001 | 8 | 31 | 1.3973 | 24.5066 |
| 07:07 AM | PARK MANOR ST ,77053 & PRAIRIE RIDGE RD ,77053 | YSW.059002 | 9 | 40 | 1.6085 | 26.1152 |
| 07:11 AM | RIDGESTONE ST ,77053 & E RIDGECREEK DR ,77053 | YSW.060002 | 9 | 49 | 0.5545 | 26.6697 |
| 07:16 AM | MAYWOOD AVE ,77053 & S POST OAK RD ,77053 | YSW.046002 | 0 | 49 | 1.0572 | 27.7269 |
| 07:23 AM | ALMEDA RD ,77053 & W FOXSHIRE LN ,77053 | YSW.064001 | 38 | 87 | 2.9773 | 30.7042 |
| 07:30 AM | SCHOOL: YES SOUTHWEST | YSW.000001 | 0 | 0 | 1.6468 | 32.3509 |
| 07:49 AM | MISSOURI CITY GARAGE | @CP.039002 | 0 | 0 | 7.5621 | 39.9131 |
| Run ID: YSW.105 | | Days: MTWUF-- | | | | |
| Run Description: FROM YES SOUTHWEST--RTE 5 | | | | | | |
| 03:32 PM | Deadhead - MISSOURI CITY GARAGE | @CP.039002 | 0 | 0 | 0.0000 | 0.0000 |
| 03:32 PM | MISSOURI CITY GARAGE | @CP.039005 | 0 | 0 | 0.0000 | 0.0000 |
| 03:50 PM | ARRIVE AT YES SOUTHWEST | @CP.011002 | 0 | 0 | 7.2191 | 7.2191 |
| 04:10 PM | SCHOOL: YES SOUTHWEST | YSW.000002 | 0 | 87 | 0.0000 | 7.2191 |
| 04:17 PM | ALMEDA RD ,77053 & W FOXSHIRE LN ,77053 | YSW.064002 | 38 | 49 | 1.6468 | 8.8659 |
| 04:23 PM | MAYWOOD AVE ,77053 & S POST OAK RD ,77053 | YSW.046001 | 0 | 49 | 2.9155 | 11.7814 |
| 04:29 PM | RIDGESTONE ST ,77053 & E RIDGECREEK DR ,77053 | YSW.060001 | 9 | 40 | 1.6354 | 13.4169 |
| 04:32 PM | PARK MANOR ST ,77053 & PRAIRIE RIDGE RD ,77053 | YSW.059001 | 9 | 31 | 0.5545 | 13.9714 |
| 04:39 PM | FORT BEND BOYS & GIRLS CLUB (5525 HOBBY RD, 77053) | YSW.019002 | 8 | 23 | 1.6093 | 15.5807 |
| 04:45 PM | SAMOA WAY & W RIDGECREEK DR, 77053 | YSW.018002 | 6 | 17 | 1.4125 | 16.9932 |
| 04:55 PM | HUNTER'S GLEN ELEMENTARY (HUNTINGTON DR & INDEPENDENCE BLVD, | YSW.008002 | 10 | 7 | 2.7684 | 19.7616 |
| 05:11 PM | KANSAS ST ,77545 & TRAMMEL FRESNO RD ,77545 | YSW.052001 | 7 | 0 | 10.1998 | 29.9614 |
| 05:32 PM | MISSOURI CITY GARAGE | @CP.039006 | 0 | 0 | 10.6769 | 40.6383 |

End of Route YSW5

Route ID: YSW6

Vehicle Name: 8338

Vehicle Capacity:

0

Route Description: YES SOUTHWEST

| Stop Time | Description | Service ID | Assign Stop Load | Assign Run Load | Miles | Acc Miles |
|-------------------------|--|--------------|------------------|-----------------|--------|-----------|
| Run ID: | YSW.006 | Days: | MTWUF-- | | | |
| Run Description: | TO YES SOUTHWEST--RTE 6 | | | | | |
| 06:38 AM | MISSOURI CITY GARAGE | @CP.039001 | 0 | 0 | 0.0000 | 0.0000 |
| 06:54 AM | WINDSOR VILLAGE ELEMENTARY (NEWQUAY ST & POLO ST, 77085 - SW | YSW.026001 | 27 | 27 | 5.5261 | 5.5261 |
| 07:06 AM | WATERLOO DR ,77045 & WUTHERING HEIGHTS DR ,77045 | YSW.063001 | 27 | 54 | 3.9229 | 9.4491 |
| 07:08 AM | KELLING DR & WATERLOO DR, 77045 - SE CORNER | YSW.032001 | 37 | 91 | 0.4282 | 9.8773 |
| 07:15 AM | CATINA LN ,77045 & PRUDENCE DR ,77045 | YSW.068002 | 7 | 98 | 2.4697 | 12.3470 |
| 07:30 AM | SCHOOL: YES SOUTHWEST | YSW.000001 | 0 | 0 | 2.8157 | 15.1627 |
| 07:49 AM | MISSOURI CITY GARAGE | @CP.039002 | 0 | 0 | 7.5621 | 22.7248 |

| | | | | | | |
|-------------------------|--|--------------|---------|----|--------|---------|
| Run ID: | YSW.106 | Days: | MTWUF-- | | | |
| Run Description: | FROM YES SOUTHWEST--RTE 6 | | | | | |
| 03:32 PM | Deadhead - MISSOURI CITY GARAGE | @CP.039002 | 0 | 0 | 0.0000 | 0.0000 |
| 03:32 PM | MISSOURI CITY GARAGE | @CP.039005 | 0 | 0 | 0.0000 | 0.0000 |
| 03:50 PM | ARRIVE YES SOUTHWEST | @CP.011002 | 0 | 0 | 7.2191 | 7.2191 |
| 04:10 PM | SCHOOL: YES SOUTHWEST | YSW.000002 | 0 | 98 | 0.0000 | 7.2191 |
| 04:20 PM | CATINA LN ,77045 & PRUDENCE DR ,77045 | YSW.068001 | 7 | 91 | 2.8591 | 10.0782 |
| 04:28 PM | KELLING DR & WATERLOO DR, 77045 - SE CORNER | YSW.032002 | 37 | 54 | 2.4814 | 12.5597 |
| 04:30 PM | WATERLOO DR ,77045 & WUTHERING HEIGHTS DR ,77045 | YSW.063002 | 27 | 27 | 0.4282 | 12.9879 |
| 04:42 PM | WINDSOR VILLAGE ELEMENTARY (NEWQUAY ST & POLO ST, 77085 - SW | YSW.026002 | 27 | 0 | 3.9076 | 16.8955 |
| 04:57 PM | MISSOURI CITY GARAGE | @CP.039006 | 0 | 0 | 6.6987 | 23.5941 |

 End of Route YSW6

Route ID: YSW7

Vehicle Name: 6417

Vehicle Capacity:

0

Route Description: YES SOUTHWEST

| Stop Time | Description | Service ID | Assign Stop Load | Assign Run Load | Miles | Acc Miles |
|-------------------------|---|--------------|------------------|-----------------|---------|-----------|
| Run ID: | YSW.007 | Days: | MTWUF-- | | | |
| Run Description: | TO YES SOUTHWEST--RTE 7 | | | | | |
| 06:14 AM | MISSOURI CITY GARAGE | @CP.039001 | 0 | 0 | 0.0000 | 0.0000 |
| 06:37 AM | TEALCREST LN ,77047 & BRUNSWICK CROSSING LN ,77047 | YSW.013001 | 13 | 13 | 13.0919 | 13.0919 |
| 06:45 AM | FELLOWS RD ,77047 & LABRADOR RD ,77047 | YSW.024002 | 50 | 63 | 3.7485 | 16.8403 |
| 06:51 AM | HEATHERTON HILL LN ,77047 & REGAL OAKS BEND LN ,77047 | YSW.029001 | 16 | 79 | 1.7824 | 18.6227 |
| 06:53 AM | BAYSWATER DR ,77047 & CHISWICK RD ,77047 | YSW.028001 | 12 | 91 | 0.4045 | 19.0273 |
| 06:56 AM | KIRBY DR ,77047 & NICHOLE WOODS DR ,77047 | YSW.014001 | 6 | 97 | 0.7977 | 19.8250 |
| 06:57 AM | COGBURN PARK DR ,77047 & KIRBY DR ,77047 | YSW.015002 | 5 | 102 | 0.2536 | 20.0786 |
| 07:06 AM | AIRPORT BLVD ,77051 & OAKMOOR PKY ,77051 | YSW.010002 | 1 | 103 | 2.8850 | 22.9636 |
| 07:30 AM | SCHOOL: YES SOUTHWEST | YSW.000001 | 0 | 0 | 4.4180 | 27.3816 |
| 07:49 AM | MISSOURI CITY GARAGE | @CP.039002 | 0 | 0 | 7.5621 | 34.9438 |

| | | | | | | |
|-------------------------|---|--------------|---------|-----|---------|---------|
| Run ID: | YSW.107 | Days: | MTWUF-- | | | |
| Run Description: | FROM YES SOUTHWEST--RTE 7 | | | | | |
| 03:32 PM | Deadhead - MISSOURI CITY GARAGE | @CP.039002 | 0 | 0 | 0.0000 | 0.0000 |
| 03:32 PM | MISSOURI CITY GARAGE | @CP.039005 | 0 | 0 | 0.0000 | 0.0000 |
| 03:50 PM | ARRIVE YES SOUTHWEST | @CP.011002 | 0 | 0 | 7.2191 | 7.2191 |
| 04:10 PM | SCHOOL: YES SOUTHWEST | YSW.000002 | 0 | 103 | 0.0000 | 7.2191 |
| 04:21 PM | FELLOWS RD ,77047 & LABRADOR RD ,77047 | YSW.024001 | 50 | 53 | 2.4371 | 9.6563 |
| 04:26 PM | HEATHERTON HILL LN ,77047 & REGAL OAKS BEND LN ,77047 | YSW.029002 | 16 | 37 | 1.7824 | 11.4386 |
| 04:28 PM | BAYSWATER DR ,77047 & CHISWICK RD ,77047 | YSW.028002 | 12 | 25 | 0.4045 | 11.8432 |
| 04:31 PM | KIRBY DR ,77047 & NICHOLE WOODS DR ,77047 | YSW.014002 | 6 | 19 | 0.7977 | 12.6409 |
| 04:32 PM | COGBURN PARK DR ,77047 & KIRBY DR ,77047 | YSW.015001 | 5 | 14 | 0.2536 | 12.8945 |
| 04:41 PM | AIRPORT BLVD ,77051 & OAKMOOR PKY ,77051 | YSW.010001 | 1 | 13 | 2.8850 | 15.7795 |
| 04:54 PM | TEALCREST LN ,77047 & BRUNSWICK CROSSING LN ,77047 | YSW.013002 | 13 | 0 | 6.0600 | 21.8396 |
| 05:16 PM | MISSOURI CITY GARAGE | @CP.039006 | 0 | 0 | 12.6078 | 34.4473 |

End of Route YSW7

Route ID: YWO1

Vehicle Name: 213

Vehicle Capacity:

0

Route Description: YES WHITE OAK

| Stop Time | Description | Service ID | Assign Stop Load | Assign Run Load | Miles | Acc Miles |
|---|--|----------------------|------------------|-----------------|---------|-----------|
| Run ID: YWO.001 | | Days: MTWUF-- | | | | |
| Run Description: YES WHITE OAK AM--RTE 1 | | | | | | |
| 06:08 AM | NEWHALL GARAGE | @CP.002018 | 0 | 0 | 0.0000 | 0.0000 |
| 06:30 AM | GRENSHAW ST ,77088 & PARKWAY DR ,77088 | YWO.011001 | 7 | 7 | 8.3294 | 8.3294 |
| 06:35 AM | OSBORNE ELEM/LAWN ST ,77088 & RINGOLD ST ,77088 | YWO.001001 | 14 | 21 | 0.8648 | 9.1941 |
| 06:45 AM | W DONOVAN RD ,77091 & PARK PLAZA DR ,77091 | YWO.008002 | 12 | 33 | 3.0538 | 12.2479 |
| 06:50 AM | DURHAM ES/CANDLELIGHT LN ,77018 & BRINKMAN ST ,77018 | YWO.003001 | 3 | 36 | 1.2023 | 13.4502 |
| 07:00 AM | E 40 1/2 ST ,77022 & EUROPA ST ,77022 | YWO.007002 | 5 | 41 | 2.7977 | 16.2479 |
| 07:03 AM | E 33RD ST ,77022 & CORNELL ST ,77022 | YWO.016002 | 5 | 46 | 0.5934 | 16.8413 |
| 07:07 AM | E 39TH ST ,77018 & YALE ST ,77018 | YWO.005001 | 11 | 57 | 0.8545 | 17.6958 |
| 07:13 AM | ALBA RD ,77018 & STONECREST DR ,77018 | YWO.033002 | 1 | 58 | 1.8992 | 19.5951 |
| 07:22 AM | LIBBEY DR ,77018 & ROSSLYN RD ,77018 | YWO.032002 | 2 | 60 | 2.5292 | 22.1242 |
| 07:30 AM | SCHOOL: YES WHITE OAK | YWO.000001 | 0 | 0 | 2.5148 | 24.6390 |
| 07:57 AM | NEWHALL GARAGE | @CP.002019 | 0 | 0 | 11.4756 | 36.1146 |

| | | | | | | |
|---|--|----------------------|----|----|---------|---------|
| Run ID: YWO.101 | | Days: MTWUF-- | | | | |
| Run Description: YES WHITE OAK PM--RTE 1 | | | | | | |
| 03:22 PM | Deadhead - NEWHALL GARAGE | @CP.002019 | 0 | 0 | 0.0000 | 0.0000 |
| 03:22 PM | NEWHALL GARAGE | @CP.002020 | 0 | 0 | 0.0000 | 0.0000 |
| 03:50 PM | ARRIVE YES WHITE OAK | @CP.051004 | 0 | 0 | 11.8413 | 11.8413 |
| 04:10 PM | SCHOOL: YES WHITE OAK | YWO.000002 | 0 | 60 | 0.0000 | 11.8413 |
| 04:19 PM | LIBBEY DR ,77018 & ROSSLYN RD ,77018 | YWO.032001 | 2 | 58 | 2.9723 | 14.8136 |
| 04:27 PM | ALBA RD ,77018 & STONECREST DR ,77018 | YWO.033001 | 1 | 57 | 2.4705 | 17.2841 |
| 04:34 PM | E 39TH ST ,77018 & YALE ST ,77018 | YWO.005002 | 11 | 46 | 1.7294 | 19.0134 |
| 04:38 PM | E 33RD ST ,77022 & CORNELL ST ,77022 | YWO.016001 | 5 | 41 | 0.8871 | 19.9006 |
| 04:41 PM | E 40 1/2 ST ,77022 & EUROPA ST ,77022 | YWO.007001 | 5 | 36 | 0.5934 | 20.4939 |
| 04:50 PM | DURHAM ES/CANDLELIGHT LN ,77018 & BRINKMAN ST ,77018 | YWO.003002 | 3 | 33 | 2.8063 | 23.3002 |
| 04:56 PM | W DONOVAN RD ,77091 & PARK PLAZA DR ,77091 | YWO.008001 | 12 | 21 | 1.2023 | 24.5025 |
| 05:05 PM | OSBORNE ELEM/LAWN ST ,77088 & RINGOLD ST ,77088 | YWO.001002 | 14 | 7 | 3.0642 | 27.5667 |
| 05:09 PM | GRENSHAW ST ,77088 & PARKWAY DR ,77088 | YWO.011002 | 7 | 0 | 0.8648 | 28.4314 |
| 05:29 PM | NEWHALL GARAGE | @CP.002021 | 0 | 0 | 8.0653 | 36.4968 |

End of Route YWO1

Route ID: YWO2

Vehicle Name: 3127

Vehicle Capacity:

0

Route Description: YES WHITE OAK

| Stop Time | Description | Service ID | Assign Stop Load | Assign Run Load | Miles | Acc Miles |
|---|--|----------------------|------------------|-----------------|---------|-----------|
| Run ID: YWO.002 | | Days: MTWUF-- | | | | |
| Run Description: YES WHITE OAK AM--RTE 2 | | | | | | |
| 06:11 AM | NEWHALL GARAGE | @CP.002018 | 0 | 0 | 0.0000 | 0.0000 |
| 06:37 AM | 10626 HEMPSTEAD RD ,77092 | YWO.023002 | 5 | 5 | 14.9816 | 14.9816 |
| 06:43 AM | 11911 NORTHWEST FWY ,77092 | YWO.038002 | 10 | 15 | 2.3644 | 17.3460 |
| 06:50 AM | HEMPSTEAD RD ,77092 & WAY OUT WEST DR ,77092 | YWO.019002 | 5 | 20 | 2.8943 | 20.2403 |
| 06:55 AM | CLAY RD ,77080 & LIVELY LN ,77041 | YWO.039002 | 2 | 22 | 1.9894 | 22.2297 |
| 06:58 AM | DURBAN DR ,77041 & CLAY RD ,77041 | YWO.012001 | 4 | 26 | 1.2028 | 23.4326 |
| 07:04 AM | BURNSIDE LN ,77041 & GENARD RD ,77041 | YWO.006002 | 6 | 32 | 1.6210 | 25.0536 |
| 07:08 AM | 6620 N GESSNER RD ,77040 | YWO.043002 | 2 | 34 | 1.4926 | 26.5462 |
| 07:13 AM | ELLINGER LN ,77040 & GUHN RD ,77040 | YWO.020001 | 9 | 43 | 2.3347 | 28.8809 |
| 07:17 AM | 7805 HILLMONT ST ,77040 | YWO.027001 | 1 | 44 | 0.7301 | 29.6110 |
| 07:20 AM | LANGFIELD RD ,77040 & PINEMONT DR ,77040 | YWO.024002 | 2 | 46 | 0.5847 | 30.1956 |
| 07:30 AM | SCHOOL: YES WHITE OAK | YWO.000001 | 0 | 0 | 2.8936 | 33.0892 |
| 07:57 AM | NEWHALL GARAGE | @CP.002019 | 0 | 0 | 11.4756 | 44.5648 |

| | | | | | | |
|---|--|----------------------|----|----|---------|---------|
| Run ID: YWO.102 | | Days: MTWUF-- | | | | |
| Run Description: YES WHITE OAK PM--RTE 2 | | | | | | |
| 03:22 PM | Deadhead - NEWHALL GARAGE | @CP.002019 | 0 | 0 | 0.0000 | 0.0000 |
| 03:22 PM | NEWHALL GARAGE | @CP.002020 | 0 | 0 | 0.0000 | 0.0000 |
| 03:50 PM | ARRIVE YES WHITE OAK | @CP.051004 | 0 | 0 | 11.8413 | 11.8413 |
| 04:10 PM | SCHOOL: YES WHITE OAK | YWO.000002 | 0 | 46 | 0.0000 | 11.8413 |
| 04:17 PM | 11911 NORTHWEST FWY ,77092 | YWO.038001 | 10 | 36 | 2.4752 | 14.3165 |
| 04:25 PM | LANGFIELD RD ,77040 & PINEMONT DR ,77040 | YWO.024001 | 2 | 34 | 2.9926 | 17.3091 |
| 04:28 PM | 7805 HILLMONT ST ,77040 | YWO.027002 | 1 | 33 | 0.6167 | 17.9258 |
| 04:31 PM | ELLINGER LN ,77040 & GUHN RD ,77040 | YWO.020002 | 9 | 24 | 0.7301 | 18.6559 |
| 04:37 PM | 6620 N GESSNER RD ,77040 | YWO.043001 | 2 | 22 | 2.2561 | 20.9119 |
| 04:42 PM | BURNSIDE LN ,77041 & GENARD RD ,77041 | YWO.006001 | 6 | 16 | 1.7051 | 22.6170 |
| 04:47 PM | DURBAN DR ,77041 & CLAY RD ,77041 | YWO.012002 | 4 | 12 | 1.4545 | 24.0716 |
| 04:51 PM | CLAY RD ,77080 & LIVELY LN ,77041 | YWO.039001 | 2 | 10 | 1.2424 | 25.3140 |
| 04:57 PM | HEMPSTEAD RD ,77092 & WAY OUT WEST DR ,77092 | YWO.019001 | 5 | 5 | 2.1259 | 27.4400 |
| 05:03 PM | 10626 HEMPSTEAD RD ,77092 | YWO.023001 | 5 | 0 | 2.4697 | 29.9097 |
| 05:27 PM | NEWHALL GARAGE | @CP.002021 | 0 | 0 | 14.6987 | 44.6083 |

End of Route YWO2

Route ID: YWO3

Vehicle Name: 205

Vehicle Capacity:

0

Route Description: YES WHITE OAK

| Stop Time | Description | Service ID | Assign Stop Load | Assign Run Load | Miles | Acc Miles |
|-------------------------|--|--------------|------------------|-----------------|---------|-----------|
| Run ID: | YWO.003 | Days: | MTWUF-- | | | |
| Run Description: | YES WHITE OAK AM--RTE 3 | | | | | |
| 06:46 AM | NEWHALL GARAGE | @CP.002018 | 0 | 0 | 0.0000 | 0.0000 |
| 07:06 AM | 6717 STUEBNER AIRLINE RD ,77091/CHURCH | YWO.028002 | 4 | 4 | 7.2388 | 7.2388 |
| 07:09 AM | 790 W LITTLE YORK RD ,77091/LINCOLN PARK APTS | YWO.026001 | 28 | 32 | 1.0206 | 8.2595 |
| 07:11 AM | WESLEY ES/LOVERS LN ,77091 & DE PRIEST ST ,77091 | YWO.002001 | 8 | 40 | 0.6178 | 8.8773 |
| 07:15 AM | WILLIAMS MIDDLE(6100 KNOX ST ,77091) | YWO.021001 | 11 | 51 | 0.7148 | 9.5920 |
| 07:22 AM | ROSSLYN RD ,77091 & W DONOVAN RD ,77091 | YWO.015002 | 13 | 64 | 1.8176 | 11.4097 |
| 07:23 AM | CEBRA ST ,77091 & PAUL QUINN ST ,77091 | YWO.034002 | 8 | 72 | 0.2926 | 11.7023 |
| 07:30 AM | SCHOOL: YES WHITE OAK | YWO.000001 | 0 | 0 | 1.9487 | 13.6509 |
| 07:57 AM | NEWHALL GARAGE | @CP.002019 | 0 | 0 | 11.4756 | 25.1265 |

| | | | | | | |
|-------------------------|--|--------------|---------|----|---------|---------|
| Run ID: | YWO.103 | Days: | MTWUF-- | | | |
| Run Description: | YES WHITE OAK PM--RTE 3 | | | | | |
| 03:22 PM | Deadhead - NEWHALL GARAGE | @CP.002019 | 0 | 0 | 0.0000 | 0.0000 |
| 03:22 PM | NEWHALL GARAGE | @CP.002020 | 0 | 0 | 0.0000 | 0.0000 |
| 03:50 PM | ARRIVE YES WHITE OAK | @CP.051006 | 0 | 0 | 11.8413 | 11.8413 |
| 04:10 PM | SCHOOL: YES WHITE OAK | YWO.000002 | 0 | 72 | 0.0000 | 11.8413 |
| 04:18 PM | CEBRA ST ,77091 & PAUL QUINN ST ,77091 | YWO.034001 | 8 | 64 | 2.4335 | 14.2748 |
| 04:20 PM | ROSSLYN RD ,77091 & W DONOVAN RD ,77091 | YWO.015001 | 13 | 51 | 0.2958 | 14.5706 |
| 04:28 PM | WILLIAMS MIDDLE(6100 KNOX ST ,77091) | YWO.021002 | 11 | 40 | 1.8180 | 16.3886 |
| 04:31 PM | WESLEY ES/LOVERS LN ,77091 & DE PRIEST ST ,77091 | YWO.002002 | 8 | 32 | 0.7148 | 17.1034 |
| 04:34 PM | 790 W LITTLE YORK RD ,77091/LINCOLN PARK APTS | YWO.026002 | 28 | 4 | 0.6178 | 17.7212 |
| 04:37 PM | 6717 STUEBNER AIRLINE RD ,77091/CHURCH | YWO.028001 | 4 | 0 | 0.9902 | 18.7114 |
| 04:54 PM | NEWHALL GARAGE | @CP.002021 | 0 | 0 | 7.5352 | 26.2466 |

 End of Route YWO3

Route ID: YWO4

Vehicle Name: 4599

Vehicle Capacity:

0

Route Description: YES WHITE OAK

| Stop Time | Description | Service ID | Assign Stop Load | Assign Run Load | Miles | Acc Miles |
|-------------------------|--|--------------|------------------|-----------------|---------|-----------|
| Run ID: | YWO.004 | Days: | MTWUF-- | | | |
| Run Description: | YES WHITE OAK AM--RTE 4 | | | | | |
| 06:14 AM | NEWHALL GARAGE | @CP.002022 | 0 | 0 | 0.0000 | 0.0000 |
| 06:35 AM | 855 GREENS RD ,77060 | YWO.056001 | 3 | 3 | 11.2203 | 11.2203 |
| 06:55 AM | 2000 TIDWELL RD ,77093/HEATHERBROOK APTS | YWO.046002 | 10 | 13 | 9.2428 | 20.4631 |
| 07:03 AM | 605 BERRY RD ,77022/OXFORD PL | YWO.047001 | 6 | 19 | 1.9811 | 22.4441 |
| 07:14 AM | RED RIPPLE RD ,77091 & YALE ST ,77076 | YWO.017002 | 42 | 61 | 3.4805 | 25.9246 |
| 07:17 AM | W DONOVAN RD ,77091 & YALE ST ,77091 | YWO.029001 | 11 | 72 | 0.5477 | 26.4723 |
| 07:30 AM | SCHOOL: YES WHITE OAK | YWO.000001 | 0 | 0 | 4.4134 | 30.8858 |
| 07:57 AM | NEWHALL GARAGE | @CP.002018 | 0 | 0 | 11.4756 | 42.3614 |

| | | | | | | |
|-------------------------|--|--------------|---------|----|---------|---------|
| Run ID: | YWO.104 | Days: | MTWUF-- | | | |
| Run Description: | YES WHITE OAK PM--RTE 4 | | | | | |
| 03:22 PM | Deadhead - NEWHALL GARAGE | @CP.002018 | 0 | 0 | 0.0000 | 0.0000 |
| 03:22 PM | NEWHALL GARAGE | @CP.002027 | 0 | 0 | 0.0000 | 0.0000 |
| 03:50 PM | ARRIVE YES WHITE OAK | @CP.051004 | 0 | 0 | 11.8413 | 11.8413 |
| 04:10 PM | SCHOOL: YES WHITE OAK | YWO.000002 | 0 | 72 | 0.0000 | 11.8413 |
| 04:23 PM | W DONOVAN RD ,77091 & YALE ST ,77091 | YWO.029002 | 11 | 61 | 4.8600 | 16.7013 |
| 04:26 PM | RED RIPPLE RD ,77091 & YALE ST ,77076 | YWO.017001 | 42 | 19 | 0.5553 | 17.2566 |
| 04:36 PM | 605 BERRY RD ,77022/OXFORD PL | YWO.047002 | 6 | 13 | 3.1402 | 20.3968 |
| 04:42 PM | 2000 TIDWELL RD ,77093/HEATHERBROOK APTS | YWO.046001 | 10 | 3 | 1.6100 | 22.0068 |
| 05:00 PM | 855 GREENS RD ,77060 | YWO.056002 | 3 | 0 | 8.7059 | 30.7127 |
| 05:19 PM | NEWHALL GARAGE | @CP.002021 | 0 | 0 | 10.9894 | 41.7021 |

End of Route YWO4

Route ID: YWO5

Vehicle Name: 4573

Vehicle Capacity:

0

Route Description: YES WHITE OAK

| Stop Time | Description | Service ID | Assign Stop Load | Assign Run Load | Miles | Acc Miles |
|-------------------------|--|--------------|------------------|-----------------|---------|-----------|
| Run ID: | YWO.005 | Days: | MTWUF-- | | | |
| Run Description: | YES WHITE OAKS AM--RTE 5 | | | | | |
| 06:30 AM | NEWHALL GARAGE | @CP.002018 | 0 | 0 | 0.0000 | 0.0000 |
| 06:57 AM | 4222 LOCKFIELD ST ,77092/FIRST OAKS | YWO.041001 | 4 | 4 | 16.5188 | 16.5188 |
| 07:02 AM | 6500 W 43RD ST ,77092/VINTAGE APTS | YWO.037002 | 20 | 24 | 1.3036 | 17.8223 |
| 07:11 AM | W 43RD ST ,77018 & ELLA BLVD ,77018 | YWO.030002 | 4 | 28 | 3.5833 | 21.4057 |
| 07:19 AM | SHERWOOD LN ,77092 & VOLLMER RD ,77092 | YWO.018002 | 54 | 82 | 2.3981 | 23.8038 |
| 07:30 AM | SCHOOL: YES WHITE OAK | YWO.000001 | 0 | 0 | 3.6241 | 27.4278 |
| 07:57 AM | NEWHALL GARAGE | @CP.002019 | 0 | 0 | 11.4756 | 38.9034 |

| | | | | | | |
|-------------------------|--|--------------|---------|----|---------|---------|
| Run ID: | YWO.105 | Days: | MTWUF-- | | | |
| Run Description: | YES WHITE OAKS PM--RTE 5 | | | | | |
| 03:22 PM | Deadhead - NEWHALL GARAGE | @CP.002019 | 0 | 0 | 0.0000 | 0.0000 |
| 03:22 PM | NEWHALL GARAGE | @CP.002020 | 0 | 0 | 0.0000 | 0.0000 |
| 03:50 PM | ARRIVE YES WHITE OAK | @CP.051004 | 0 | 0 | 11.8413 | 11.8413 |
| 04:10 PM | SCHOOL: YES WHITE OAK | YWO.000002 | 0 | 82 | 0.0000 | 11.8413 |
| 04:21 PM | SHERWOOD LN ,77092 & VOLLMER RD ,77092 | YWO.018001 | 54 | 28 | 3.9629 | 15.8042 |
| 04:30 PM | W 43RD ST ,77018 & ELLA BLVD ,77018 | YWO.030001 | 4 | 24 | 2.3939 | 18.1981 |
| 04:39 PM | 6500 W 43RD ST ,77092/VINTAGE APTS | YWO.037001 | 20 | 4 | 3.5759 | 21.7741 |
| 04:40 PM | 4222 LOCKFIELD ST ,77092/FIRST OAKS | YWO.041002 | 4 | 0 | 0.1489 | 21.9229 |
| 05:09 PM | NEWHALL GARAGE | @CP.002021 | 0 | 0 | 17.2432 | 39.1661 |

 End of Route YWO5

Route ID: YWO6

Vehicle Name: 4598

Vehicle Capacity:

0

Route Description: YES WHITE OAK

| Stop Time | Description | Service ID | Assign Stop Load | Assign Run Load | Miles | Acc Miles |
|-------------------------|--------------------------------------|--------------|------------------|-----------------|---------|-----------|
| Run ID: | YWO.006 | Days: | MTWUF-- | | | |
| Run Description: | YES WHITE OAKS AM--RTE 6 | | | | | |
| 06:56 AM | NEWHALL GARAGE | @CP.002018 | 0 | 0 | 0.0000 | 0.0000 |
| 07:20 AM | MANGUM RD ,77092 & W 34TH ST ,77092 | YWO.022001 | 35 | 35 | 14.5945 | 14.5945 |
| 07:22 AM | LAMONTE LN ,77092 & MANGUM RD ,77092 | YWO.009001 | 26 | 61 | 0.3886 | 14.9831 |
| 07:30 AM | SCHOOL: YES WHITE OAK | YWO.000001 | 0 | 0 | 2.6932 | 17.6763 |

| | | | | | | |
|-------------------------|--------------------------------------|--------------|---------|----|---------|---------|
| Run ID: | YWO.106 | Days: | MTWUF-- | | | |
| Run Description: | YES WHITE OAKS PM--RTE 6 | | | | | |
| 02:54 PM | Deadhead - SCHOOL: YES WHITE OAK | YWO.000001 | 0 | 0 | 0.0000 | 0.0000 |
| 03:22 PM | NEWHALL GARAGE | @CP.002020 | 0 | 0 | 11.4756 | 11.4756 |
| 03:50 PM | ARRIVE WHITE OAK | @CP.051004 | 0 | 0 | 11.8413 | 23.3169 |
| 04:10 PM | SCHOOL: YES WHITE OAK | YWO.000002 | 0 | 61 | 0.0000 | 23.3169 |
| 04:19 PM | LAMONTE LN ,77092 & MANGUM RD ,77092 | YWO.009002 | 26 | 35 | 2.7282 | 26.0451 |
| 04:22 PM | MANGUM RD ,77092 & W 34TH ST ,77092 | YWO.022002 | 35 | 0 | 0.3754 | 26.4205 |
| 04:45 PM | NEWHALL GARAGE | @CP.002021 | 0 | 0 | 14.0831 | 40.5036 |

 End of Route YWO6

Route ID: YWO7

Vehicle Name:

Vehicle Capacity:

0

Route Description:

| Stop Time | Description | Service ID | Assign Stop Load | Assign Run Load | Miles | Acc Miles |
|-------------------------|---|--------------|------------------|-----------------|---------|-----------|
| Run ID: | YWO.007 | Days: | MTWUF-- | | | |
| Run Description: | YES WHITE OAK AM--RTE 7 | | | | | |
| 06:42 AM | NEWHALL GARAGE | @CP.002018 | 0 | 0 | 0.0000 | 0.0000 |
| 06:56 AM | MCGALLION RD ,77076 & MAYFORD ST ,77076 | YWO.045001 | 13 | 13 | 4.8867 | 4.8867 |
| 07:02 AM | 600 E LITTLE YORK RD ,77076/MEADOWBROOK APTS | YWO.044002 | 16 | 29 | 1.9568 | 6.8436 |
| 07:12 AM | ALLEN ES/ARLINGTON ST ,77022 & VICTORIA DR ,77022 | YWO.004001 | 31 | 60 | 3.4970 | 10.3405 |
| 07:15 AM | OLD YALE ST ,77018 & THORNTON RD ,77018 | YWO.014002 | 17 | 77 | 0.7076 | 11.0481 |
| 07:30 AM | SCHOOL: YES WHITE OAK | YWO.000001 | 0 | 0 | 5.2580 | 16.3061 |
| 07:57 AM | NEWHALL GARAGE | @CP.002019 | 0 | 0 | 11.4756 | 27.7816 |

| | | | | | | |
|-------------------------|---|--------------|---------|----|---------|---------|
| Run ID: | YWO.107 | Days: | MTWUF-- | | | |
| Run Description: | YES WHITE OAK PM--RTE 7 | | | | | |
| 03:42 PM | Deadhead - NEWHALL GARAGE | @CP.002019 | 0 | 0 | 0.0000 | 0.0000 |
| 03:42 PM | NEWHALL GARAGE | @CP.002020 | 0 | 0 | 0.0000 | 0.0000 |
| 04:10 PM | SCHOOL: YES WHITE OAK | YWO.000002 | 0 | 77 | 11.8413 | 11.8413 |
| 04:26 PM | OLD YALE ST ,77018 & THORNTON RD ,77018 | YWO.014001 | 17 | 60 | 5.7169 | 17.5581 |
| 04:30 PM | ALLEN ES/ARLINGTON ST ,77022 & VICTORIA DR ,77022 | YWO.004002 | 31 | 29 | 0.7085 | 18.2667 |
| 04:41 PM | 600 E LITTLE YORK RD ,77076/MEADOWBROOK APTS | YWO.044001 | 16 | 13 | 4.6049 | 22.8716 |
| 04:48 PM | MCGALLION RD ,77076 & MAYFORD ST ,77076 | YWO.045002 | 13 | 0 | 2.4356 | 25.3072 |
| 04:59 PM | NEWHALL GARAGE | @CP.002021 | 0 | 0 | 4.7517 | 30.0589 |

End of Route YWO7

Route ID: YWO8

Vehicle Name: 3707

Vehicle Capacity:

0

Route Description: YES WHITE OAK

| Stop Time | Description | Service ID | Assign Stop Load | Assign Run Load | Miles | Acc Miles |
|-------------------------|----------------------------------|--------------|------------------|-----------------|---------|-----------|
| Run ID: | YWO.008 | Days: | MTWUF-- | | | |
| Run Description: | YES WHITE OAK AM--RTE 8 | | | | | |
| 06:06 AM | NEWHALL GARAGE | @CP.002018 | 0 | 0 | 0.0000 | 0.0000 |
| 06:24 AM | 4004 IRVINGTON BLVD ,77009 | YWO.055001 | 1 | 1 | 8.4602 | 8.4602 |
| 06:38 AM | 581 CLIFFSIDE DR ,77076 | YWO.051001 | 0 | 1 | 6.2964 | 14.7566 |
| 06:40 AM | 11401 COURTSHIRE DR ,77076 | YWO.025001 | 1 | 2 | 0.3017 | 15.0583 |
| 06:43 AM | 11025 CATAMORE ST ,77076 | YWO.050001 | 1 | 3 | 0.4623 | 15.5206 |
| 06:47 AM | 226 CONNIE ST ,77076 | YWO.049001 | 1 | 4 | 0.8106 | 16.3313 |
| 06:57 AM | 527 DOVERFIELD DR ,77037 | YWO.052001 | 1 | 5 | 2.7085 | 19.0398 |
| 07:16 AM | 5603 WINDSOR FOREST DR ,77088/WC | YWO.W02001 | 0 | 5 | 6.6100 | 25.6498 |
| 07:30 AM | SCHOOL: YES WHITE OAK | YWO.000001 | 0 | 0 | 3.6277 | 29.2775 |
| 07:57 AM | NEWHALL GARAGE | @CP.002019 | 0 | 0 | 11.4756 | 40.7530 |

| | | | | | | |
|-------------------------|----------------------------------|--------------|---------|---|---------|---------|
| Run ID: | YWO.108 | Days: | MTWUF-- | | | |
| Run Description: | YES WHITE OAK PM--RTE 8 | | | | | |
| 03:22 PM | Deadhead - NEWHALL GARAGE | @CP.002019 | 0 | 0 | 0.0000 | 0.0000 |
| 03:22 PM | NEWHALL GARAGE | @CP.002020 | 0 | 0 | 0.0000 | 0.0000 |
| 03:50 PM | ARRIVE YES WHITE OAK | @CP.051004 | 0 | 0 | 11.8413 | 11.8413 |
| 04:10 PM | SCHOOL: YES WHITE OAK | YWO.000002 | 0 | 5 | 0.0000 | 11.8413 |
| 04:21 PM | 5603 WINDSOR FOREST DR ,77088/WC | YWO.W02002 | 0 | 5 | 3.0648 | 14.9061 |
| 04:39 PM | 527 DOVERFIELD DR ,77037 | YWO.052002 | 1 | 4 | 6.6591 | 21.5652 |
| 04:47 PM | 226 CONNIE ST ,77076 | YWO.049002 | 1 | 3 | 2.3551 | 23.9203 |
| 04:51 PM | 11025 CATAMORE ST ,77076 | YWO.050002 | 1 | 2 | 0.8570 | 24.7773 |
| 04:54 PM | 11401 COURTSHIRE DR ,77076 | YWO.025002 | 1 | 1 | 0.5011 | 25.2784 |
| 04:55 PM | 581 CLIFFSIDE DR ,77076 | YWO.051002 | 0 | 1 | 0.2970 | 25.5754 |
| 05:10 PM | 4004 IRVINGTON BLVD ,77009 | YWO.055002 | 1 | 0 | 6.3083 | 31.8837 |
| 05:25 PM | NEWHALL GARAGE | @CP.002021 | 0 | 0 | 8.4225 | 40.3063 |

End of Route YWO8

Route ID: YWO9

Vehicle Name: 4594

Vehicle Capacity:

0

Route Description: YES WHITE OAK

| Stop Time | Description | Service ID | Assign Stop Load | Assign Run Load | Miles | Acc Miles |
|---|---|------------|------------------|-----------------|--------|-----------|
| Run ID: YWO.009 Days: MTWUF-- | | | | | | |
| Run Description: YES WHITE OAK AM--RTE 9 | | | | | | |
| 07:06 AM | NEWHALL GARAGE | @CP.051001 | 0 | 0 | 0.0000 | 0.0000 |
| 07:14 AM | ANTOINE DR ,77092 & GARDENDALE DR ,77092 | YWO.036002 | 1 | 1 | 2.6239 | 2.6239 |
| 07:17 AM | BOLIN RD ,77092 & MILWEE ST ,77092 | YWO.035002 | 16 | 17 | 0.8178 | 3.4417 |
| 07:20 AM | FELDSPAR ST ,77092 & LUMBERDALE RD ,77092 | YWO.010001 | 73 | 90 | 0.6614 | 4.1030 |
| 07:30 AM | SCHOOL: YES WHITE OAK | YWO.000001 | 0 | 0 | 2.9127 | 7.0157 |
| 07:30 AM | NEWHALL GARAGE | @CP.051002 | 0 | 0 | 0.0000 | 7.0157 |

| | | | | | | |
|---|---|------------|----|----|---------|---------|
| Run ID: YWO.109 Days: MTWUF-- | | | | | | |
| Run Description: YES WHITE OAK PM--RTE 9 | | | | | | |
| 02:54 PM | Deadhead - NEWHALL GARAGE | @CP.051002 | 0 | 0 | 0.0000 | 0.0000 |
| 03:22 PM | NEWHALL GARAGE | @CP.002020 | 0 | 0 | 11.4756 | 11.4756 |
| 03:50 PM | ARRIVE YES WHITE OAK | @CP.051004 | 0 | 0 | 11.8413 | 23.3169 |
| 04:10 PM | SCHOOL: YES WHITE OAK | YWO.000002 | 0 | 90 | 0.0000 | 23.3169 |
| 04:19 PM | FELDSPAR ST ,77092 & LUMBERDALE RD ,77092 | YWO.010002 | 73 | 17 | 2.8129 | 26.1297 |
| 04:22 PM | BOLIN RD ,77092 & MILWEE ST ,77092 | YWO.035001 | 16 | 1 | 0.6614 | 26.7911 |
| 04:25 PM | ANTOINE DR ,77092 & GARDENDALE DR ,77092 | YWO.036001 | 1 | 0 | 0.8004 | 27.5915 |
| 04:50 PM | NEWHALL GARAGE | @CP.002021 | 0 | 0 | 15.4278 | 43.0193 |

End of Route YWO9












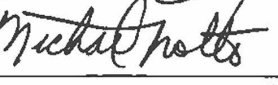


YES PREP PUBLIC SCHOOLS

YESP19-02 SCHOOL BUS TRANSPORTATION SERVICES
RFP - PRE-PROPOSAL MEETING

November 12, 2019 (Tuesday) 2:00pm

YES Prep Public Schools Home Office
5515 S Loop E Fwy B, Houston, TX 77033

SIGN-IN SHEET

| # | PRINTED NAME | COMPANY | SIGNATURE |
|----|-------------------|------------------------|---|
| 1 | Lucy Huerta | Huerta Bus Service |  |
| 2 | Juana Huerta | Huerta Bus Service |  |
| 3 | Richard Lindell | Durham School Services |  |
| 4 | RICHARD TEMPLETON | boldstar |  |
| 5 | Matt Eggert | boldstar |  |
| 6 | Collin Clark | Texas Central |  |
| 7 | Skyler Case | AFC Transportation |  |
| 8 | Claudia Rubio | Yes Prep |  |
| 9 | Kerem Kutuk | Yes Prep |  |
| 10 | Tom Visknie | First Student |  |
| 11 | Gary Krampf | First Student |  |
| 12 | MICHAEL NOLTE | First Student |  |
| 13 | Matilda Wallace | Yes Prep |  |
| 14 | Claire Sarge | YES PREP |  |