



# GDS Transportation Management Plan

## FOUR WAYS TO GET TO GDS

1



School Bus

2



Walk or Bike

3



Car Pool

4



Public Transit

Good for GDS, good for the community, good for the planet.

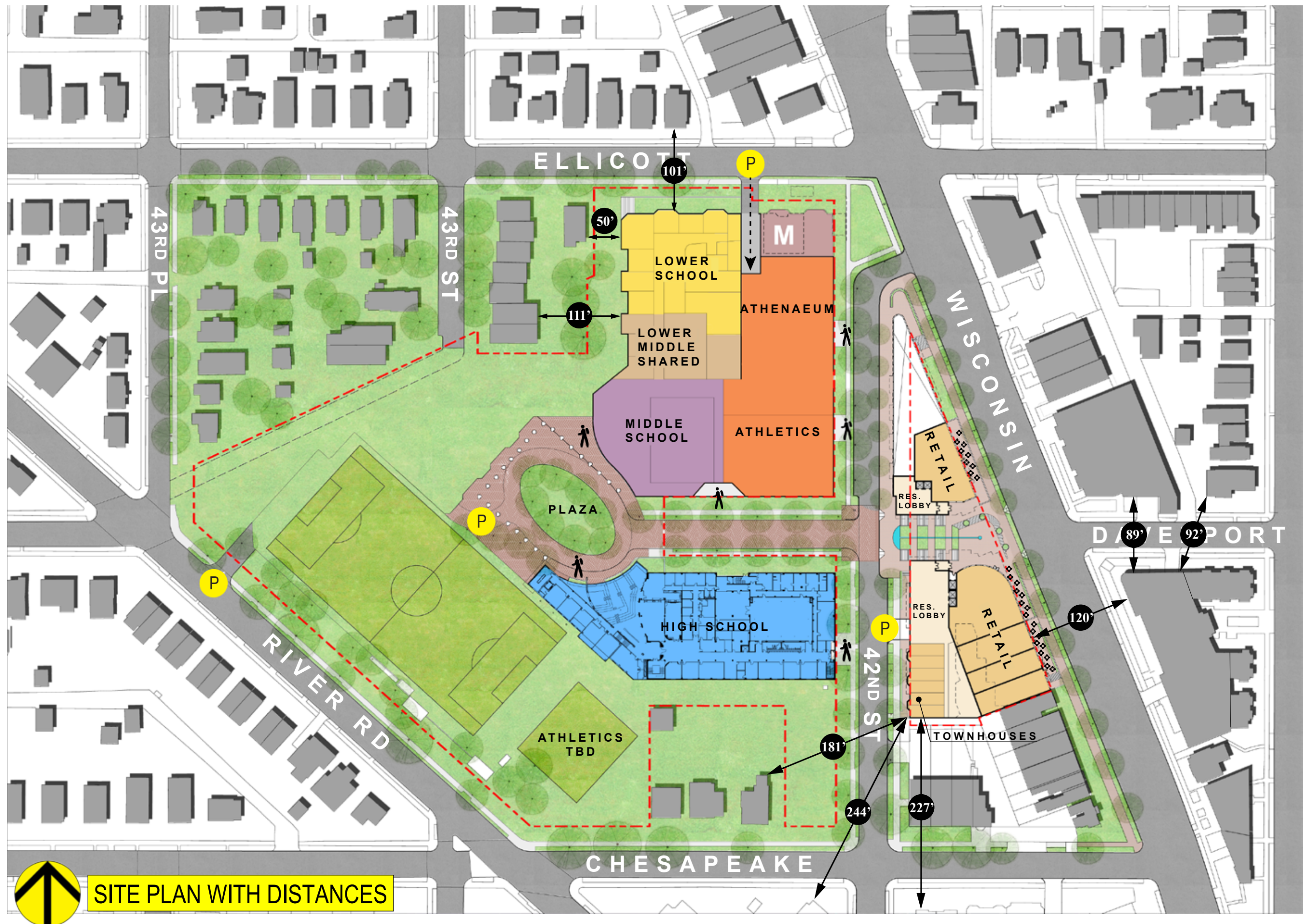
Full plan is on website [www.gds.org/planning](http://www.gds.org/planning)

# Retail/Residential Traffic Management Plan

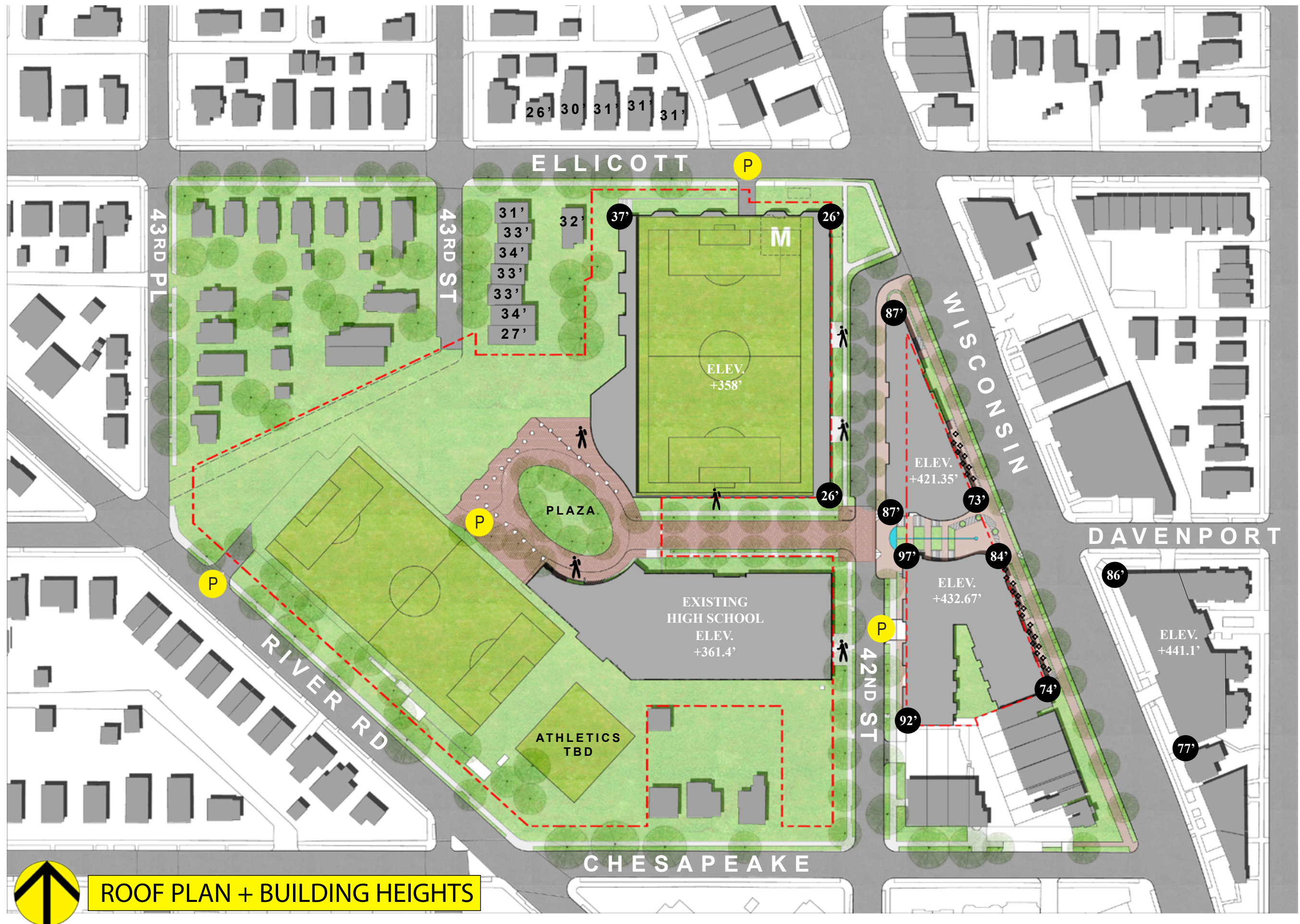
- Includes.....
  - No Residential Parking Pass (RPP)
  - No Visitor Parking Passes (VPP)
  - Bike parking
  - Capital bike share station
  - Real time video transit display in building
  - Car sharing space
  - Electric car charging station

Full plan is on website [www.gds.org/planning](http://www.gds.org/planning)

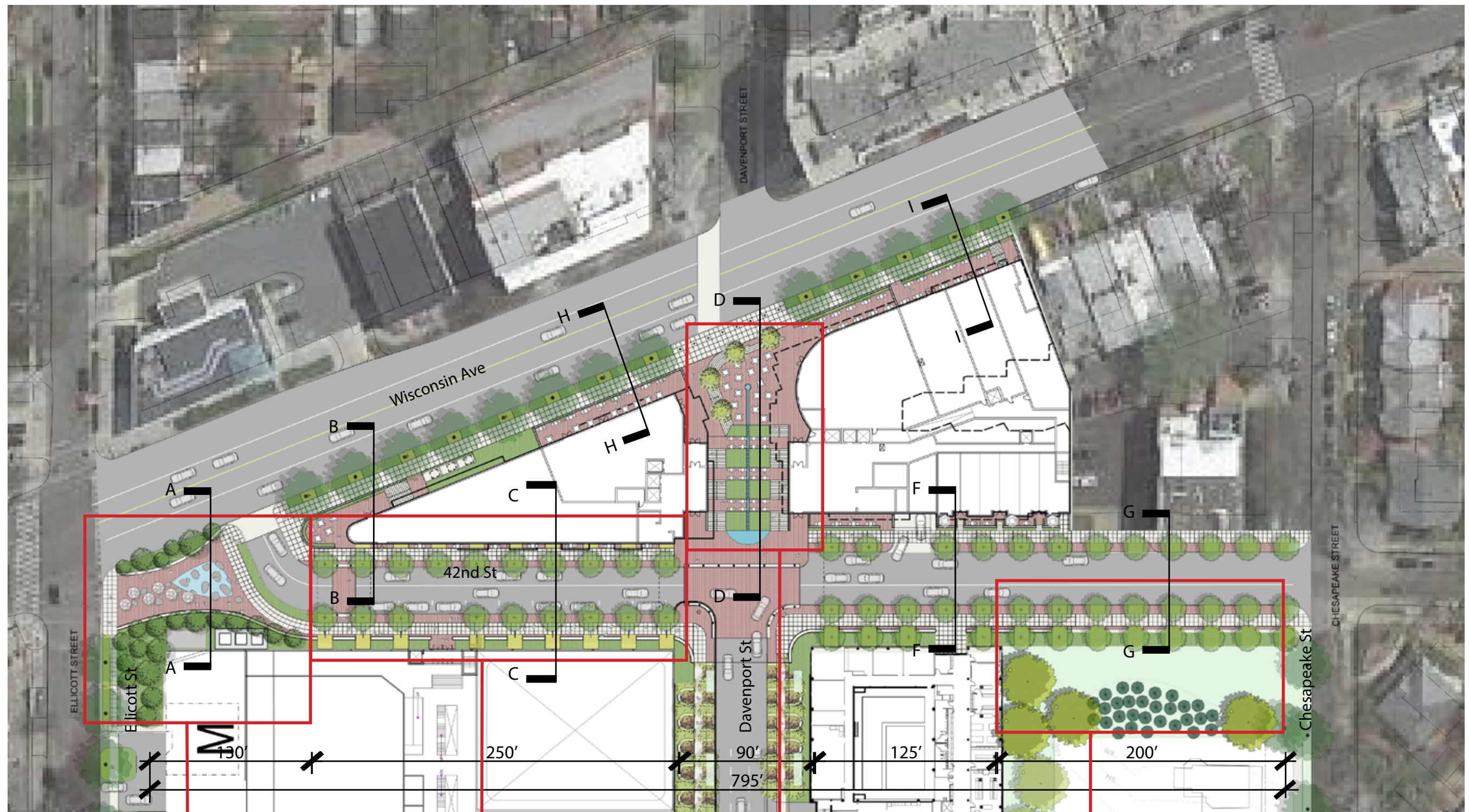












#### Ellicott Park

- ~6,100 sq. ft. ; 130' x 70'
- Neighborhood Park
  - Demonstration Garden
  - Dog Park
  - Civic Plaza
  - Retail Space
  - Plaza with Pop-Up Retail
  - Playground
  - Skate Park

#### 42nd Streetscape

- 250' x 55'
- Public StreetT
  - Retail / Grocer
  - School Performing Arts
  - Table & Chair Seating
  - Farmers' Market / Crafts Fairs
  - Food Trucks
  - Short Term Parking
  - Storm Water Retention

#### Davenport Steps

- ~ 12,00 sq. ft. ; 90' x 165'
- Neighborhood Plaza
  - Restaurant Seating
  - Terraces
  - Garden
  - Water Feature

#### Cooper's Memorial Garden

- ~10,600 sq. ft. ; 200' x 80'
- Memorial Garden
  - Botanical Garden
  - Reflective Space



