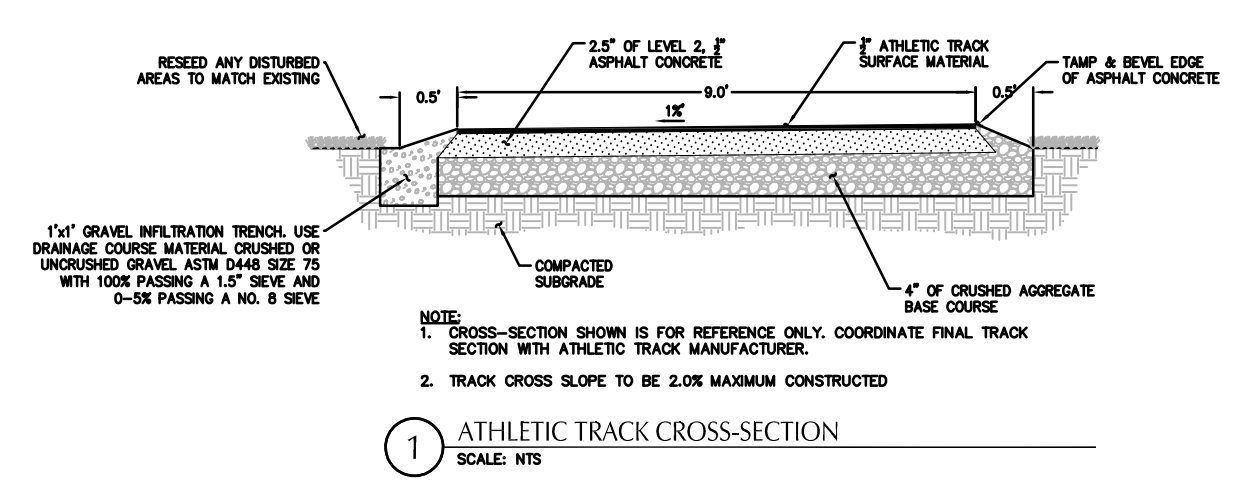
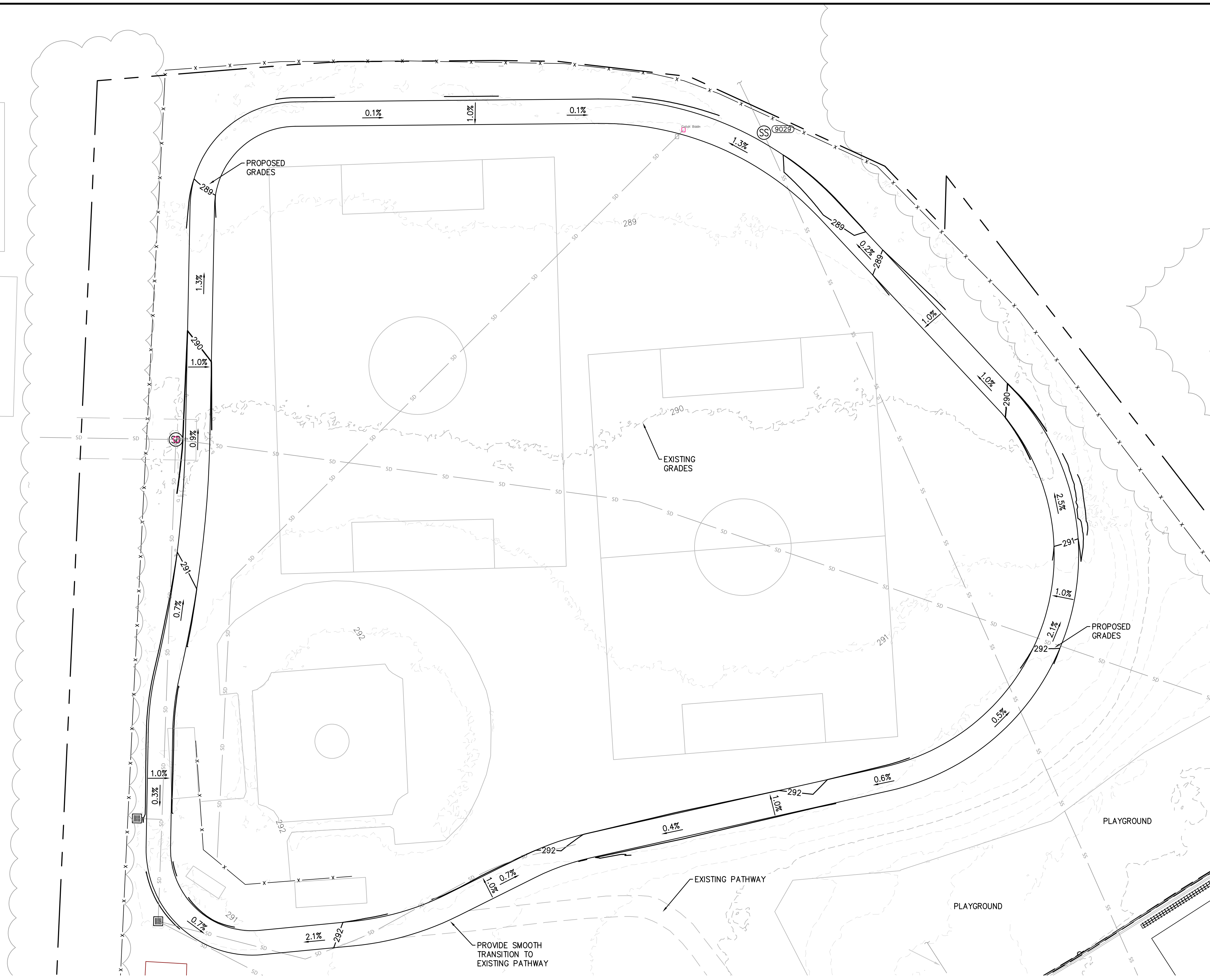


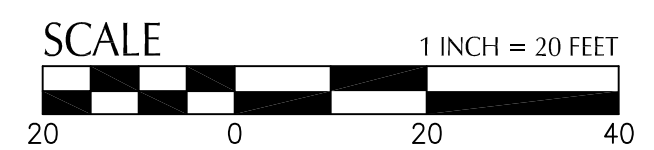

File: N:\e\2018\1800476-Raleigh-Hills-Elementary-Track-Design\CAD\Plot\8476-C2.0-GRAD-PLAN.dwg TAB: C2.0  
 22x34 Plotted: 4/23/19 at 1:05pm By: DDommls

**SHEET NOTES**

1. OVERALL FIELD AND DRAINAGE CONDITIONS WILL REMAIN THE SAME. CONTRACTOR TO FIELD CONTOUR IN THE PROPOSED EDGE OF TRACK AND RESEED DISTURBED AREAS.
2. EXISTING CONDITIONS AND SURFACE TOPO INFORMATION BASED ON DRONE INFORMATION AND SURVEY INFORMATION PROVIDED BY THE BEAVERTON SCHOOL DISTRICT. ACTUAL FIELD CONDITIONS MIGHT DIFFER.



REVISION	DATE	DESCRIPTION	BY



FOR INFORMATION ONLY

JOB No.:	1800476
DESIGNED BY:	DDO
DRAWN BY:	DDO
CHECKED BY:	XXX
PLOT DATE:	4/23/19 1:05pm
PLOTTED BY:	DDommls
DWG NAME:	8476-C2.0-GRAD-PLAN.dwg
TAB NAME:	C2.0

5225 SW SCHOLLS FERRY ROAD, PORTLAND, OR 97225

RALEIGH HILLS ELEMENTARY SCHOOL  
 TRACK REPLACEMENT

GRADING PLAN

SHEET NO.  
**C2.0**  
 SHEET 1 OF XX  
 RECORD NO.  
 XXXXX-XX