

**BOUNTIFUL JUNIOR HIGH
SCHOOL
SAFE NEIGHBORHOOD ACCESS
PROGRAM (S.N.A.P.)**

April 2019

2019/2020 School Year

SNAP – Safe Neighborhood Access Program

2019-2020

Bountiful Junior High School

1. School Traffic Safety Committee Members

- 1.1 Kathy Ashton, Principal
- 1.2 Don Cressall, Assistant Principal
- 1.3, PTA Representative, Kim Mcknight
- 1.4 School Safety Chair, Jenn Pond
- 1.5, Bountiful City, Austin Fife
- 1.6, Parent Representative, Melissa Sandberg
- 1.7, Parent Representative, LaRena Nielsen
- 1.8– Community Council Representative, Amy Hughes
- 1.9– Community Council Representative, Michelle Strong

2. School Plan

2.1 Written Plan

Bountiful Junior High students walk, ride or bicycle to school. There are only three buses that bring students to school, one of which is a special needs bus.

2.1.1 Location: The location of Bountiful Junior High School is
30 West 400 North, Bountiful, Utah 84010

2.1.2 Existing Traffic Controls: There are traffic signals at the following locations:

- 500 West 400 North
- 200 West 400 North
- 500 South 500 West
- 500 South 200 West
- 400 North Main Street
- 200 West Center Street
- Main Street 400 North
- 400 North 400 East
- 1000 North Main
- 1000 North 200 West
- 1600 North 200 West

2.1.3 Established School Crosswalk Zones:

Bountiful City

- 650 North Main
- 400 North Davis Blvd. (South and North only-no signs)
- 400 North 1000 East
- 400 North 800 East (South Only, no signs)
- 400 East 1200 North
- 400 East 900 North (Signs Needed)
- 400 East 400 North (No signs)
- 200 West 700 North
- 200 West 1000 North

400 North 350 West
1000 North Main Street

West Bountiful

700 West 400 North
400 North 800 West (North Side)
500 North 800 West
1000 North 800 West (East side only)
400 North 1100 West (North & East Only)
800 West 1600 North
600 West 1600 North
725 West 1600 North

2.1.4 Established Reduced Speed School Zones:

None

2.1.5 Established Narrow School Routes:

None

2.1.6 Hazards:

Students in West Bountiful, who live greater than two miles from school are bused to school. Some students still need to cross over Interstate 15 to walk to school. Currently there are no major road projects in the Bountiful Junior High boundaries.

2.1.7 Bicycle Routes: Bicycle routes are the same as walking routes. Students will ride their bicycles on the road as far to the right as possible, allowing vehicle traffic the right of way. Using bicycle lanes where available.

2.1.8 Bus Routes: Question regarding transportation such as:

Are you eligible for bussing?

Where does the bus stop?

What time does the bus come?

Information to the proceeding questions may be obtained by logging onto <http://www.davis.k12.ut.us/district/transportation/> and click on "Bus Stop Information," fill in the appropriate blanks and click "Find School/Transportation Info"

2.1.8 Bountiful Pedestrian Traffic:

See map for the pedestrian traffic

2.1.9 Bus Loading/Unloading Areas: See Bountiful Site Map

2.2 Dissemination of Plan and Training

2.2.1 After the plan has been approved, it shall be available for parents at registration in the office and on the school web site.

2.2.2 Bountiful Junior High School students will be made aware of the plan during the first week of school via school announcement.

2.3 Maps (In Office)

2.3.1 Bountiful City Pedestrian Traffic – See Map

2.3.2 See Bountiful site map with Loading/Unloading Areas


3. Recommendations


3.1 Bountiful Junior High School

200 W 400 North, Bountiful (Repaint cross walks)

3.4 The following people have approved the SNAP given the existing conditions:


X 
Kim McKnight
PTA Representative

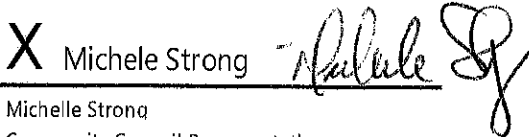
X 
Austin Fife
Bountiful City


X 
Kathy Ashton
Principal


X 
Jenn Pond
BJH Safety Chair


Recoverable Signature

X 
Amy Hughes
Community Council Representative

X 
Michelle Strong
Community Council Representative
Signed by: 974a8e7a-c894-41c9-b6dd-51339b566517

X 
Melissa Sandberg
Parent Representative

X 
LaRena Nielsen
Parent Representative

X 
Don Cressall
Assistant Principal

Signatures on file at Bountiful Junior High

Online map can be found at

<http://davisrd.maps.arcgis.com/apps/webappviewer/index.html?id=3700a39b5b0a4b6eb850d9e4855f93b8>

