











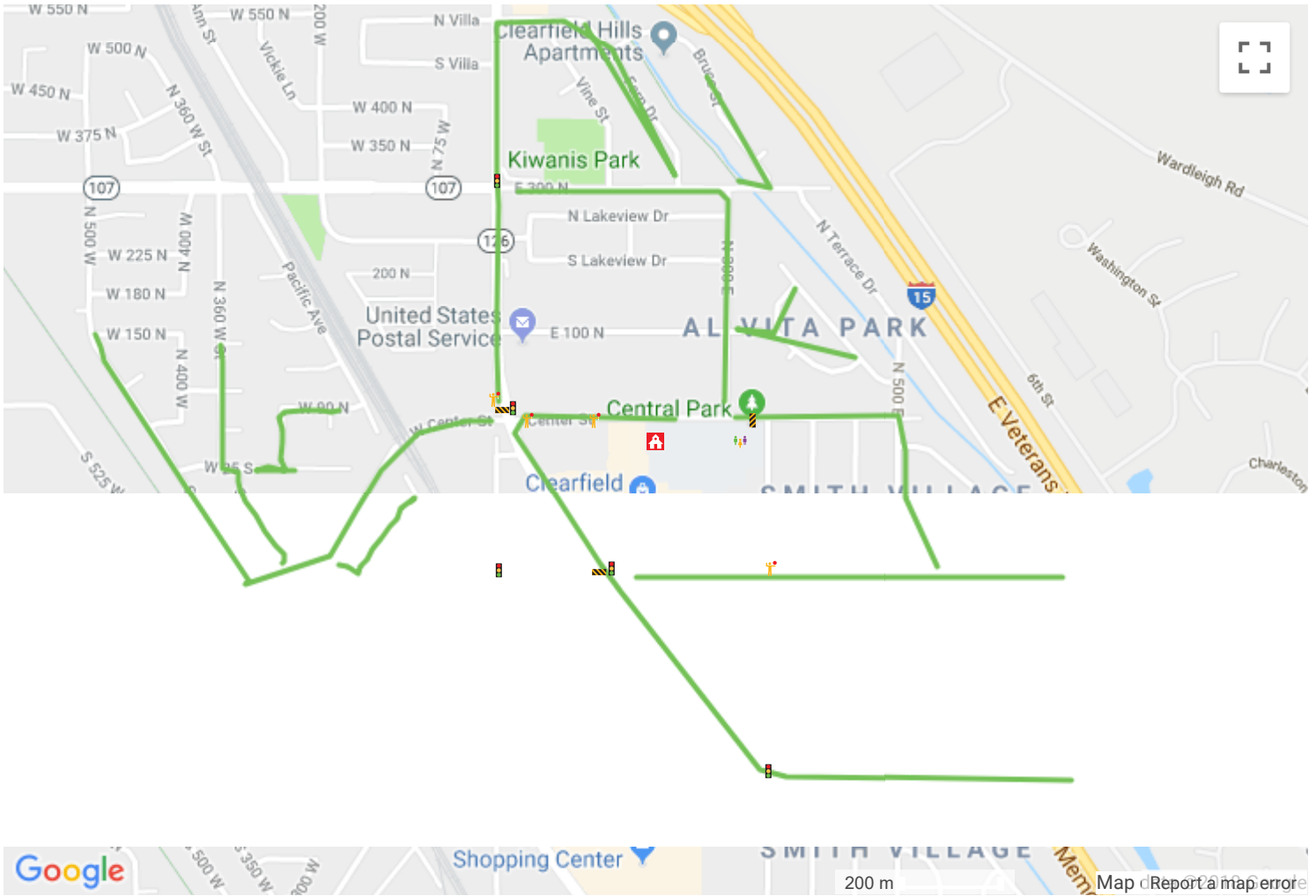




- | | | |
|--|--|---|
|  School |  School Bus Loading |  Student Drop-Off/Pickup |
|  Hazard/Footnote |  Crossing Guard |  Traffic Signal |
|  Yield Sign |  Stop Sign |  Crosswalk Vertical |
|  Crosswalk Horizontal |  Boundary |  Safe Route |

Wasatch Elementary Map | 210 East Center Street, Clearfield 84015



Contact: David Thal
dthal@dsdmail.net
 801-402-2650

Child Access Routing Plan 2016-2017 Wasatch Elementary School 210 East Center Street Clearfield, Utah 84015 I. School Traffic Safety Committee A. School Principal or designee Principal Robert Kinghorn B. Community Council Safety Advisor Mr. Michael Boss C. Member of JSSC Chairman Matt Malmborg D. Municipality Representative Police Chief Greg Krusi II. School Plan A. Written Plan 1. School Location 210 East Center Street, Clearfield, Utah 84015 The school is located in the center of

Clearfield, Utah. It is about one half mile west of the I-15 freeway and is only one mile west of Hill Air Force Base. 2. Existing Traffic Controls *Stop Sign for southbound traffic at 300 East Center Street, which is located northeast of the school. *Flashing lights for the speed zones on Center Street east and west of the school. 3. Established School Crossings Two school crossings with flashing lights, painted crosswalk, orange cones and a crossing guard; *200 South and 350 East *Center Street and 210 East One school crossing with painted crosswalk and 2 crossing guards *Center St. and State 4. Established Speed School Zones–20 MPH *Center Street in front of the school (Crossing guard) *200 South and 350 East (Crossing guard) Crossing Guard Supervisor: Bettina Griffeth – 801-525-2812 5. Established Narrow School Routes None 6. Present Safe Access Routes Students access the school using North and South Lakeview, 100 North and Center Street. From Center Street and State: Students may cross at light with a crossing guard. From Hidden Glen Mobile Estates and 250 North: Students go south to Center Street on the West side of State Street and cross with the crossing guard across State, Center and in front of the school. From Clearfield Mobile Home Park: Students head north on the west side of State Street and cross with the crossing guard on State, Center and in front of the school. From Fern Drive, Vine Street, houses on 300 North and 300 East: Crosswalk at Vine and 300 N for Vine Street. From Bruce Street apartments: Students walk south to 300 N. then to 300 E. and then cross at Center with the crossing guard. From Sycamore, Lynnwood, Terrace Drive, and Center Street east of 300 East: Students from Sycamore and Lynnwood Drive go to 300 East or to 500 E then South to Center Street, and then south to Center and cross with the crossing guard on Center Street to the school. From Marilyn Drive area, students living south of 200 East, east of 500 East and west of 750 East: Students go to 200 South and cross with the crossing guard at 350 East and then north to the school. From Lindon, Maple, Locust, south of Center Street and north of 200 South: Students go North to 500 E then North to Center Street and proceed west to the school. From 500 W and 150 N: Students funnel down 500 W or 150 N. to W Center Street and head east across the overpass and cross with the crossing guards across State and Center Street and in front of the school. From 350 W 150 N: Students funnel down on 350 W to W Center Street and head east across the overpass and cross with the crossing guards across State and Center Street and in front of the school. From 90 N: Students funnel down 300 W to 25 West to 350 W to W Center Street and head east across the overpass and cross with the crossing guards across State and Center Street and in front of the school.