

Alterations

- Any existing gravity, load-carrying structural element for which an addition or its related alterations causes an increase in the design gravity load of more than 5 percent shall be strengthened, supplemented or replaced.
- For alterations that would increase the design lateral loads or cause a structural irregularity or decrease the capacity of any lateral load carrying structural element, the structure of the altered building shall meet the requirements of the code for new construction, except for the existing lateral load carrying structural elements whose demand-capacity ratio is not increased by more than 10 percent, these elements can remain unaltered.

Work Area Compliance Method

In this method, compliance with Chapter 4 through 12 of the IEBC is required. As part of the scope of this report, the extent of the compliance requirements identified are limited to the structural requirements of these chapters.

In this method, the extent of alterations has to be classified into LEVELS OF WORK based on the scope and extent of the alterations to the existing structure. The LEVEL OF WORK can be classified into LEVEL 1, LEVEL 2 or LEVEL 3 Alterations. In addition, there are requirements that have to be satisfied for additions to the existing structure.

The extent of the renovations (includes Architectural, FP and MEP renovations) for this project will exceed 50 percent of the aggregate area of the building, thus the LEVEL OF WORK for this project would be classified as LEVEL 3 Alterations. This would require compliance with provision of Chapter 6, 7 and 8 of the IEBC. If the scope of the project includes new additions to the existing structure; this would trigger compliance with provisions

in Chapter 10 of the IEBC.

Level 3 Alterations

- Any existing gravity, load-carrying structural element for which an alteration causes an increase in the design gravity load of more than 5 percent shall be strengthened, supplemented or replaced.
- For alterations where more than 30 percent of the total floor area and roof areas of a building or structure have been or proposed to be involved in structural alterations within a 12 month period, the evaluation and analysis shall demonstrate that the altered building complies with the full design wind loads as per the code requirements for new construction and with reduced IBC level seismic forces.
- For alterations where not more than 30 percent of the total floor and roof areas of a building are involved in structural alterations within a 12 month period, the evaluation and analysis shall demonstrate that the altered building or structure complies with the loads at the time of the original construction or the most recent substantial alteration (more than 30 percent of total floor and roof area). If these alterations increase the seismic demand-capacity ratio on any structural element by more than 10 percent, that particular structural element shall comply with reduced IBC level seismic forces.
- Existing anchorage of all unreinforced masonry walls to the structure have to be evaluated.

Additions

- All additions shall comply with the requirements for the code for new construction in the IBC.
- Any existing gravity, load-carrying structural element for which an addition or its related alterations



cause an increase in design gravity load of more than 5 percent shall be strengthened, supplemented or replaced.

- For additions that are not structurally independent of any existing structures, the existing structure and its additions, acting as a single structure, shall meet the requirements of the code for new construction in the IBC for resisting wind loads and IBC Level Seismic Forces (may be lower than loads from the Code for New Construction in the IBC), except for small additions that would not increase the lateral force story shear in any story by more than 10 percent cumulative. In this case, the existing lateral load resisting system can remain unaltered.

Performance Compliance Method

Following the requirements of this method for the alterations and additions may be onerous on the project because this method requires that the altered existing structure and the additions meet the requirements



for the code for new construction in the IBC.

PARTICULAR REQUIREMENTS OF COMPLIANCE METHODS

For our project, in order to meet compliance with one of the two compliance methods "Prescriptive Compliance Method" or the "Work Area Compliance Method", we have to address the following:

Prescriptive Compliance Method

Additions

The proposed additions would be designed structurally independent of the existing structures, thus, would not impart any additional lateral loads on the existing structure.

If the proposed alterations are such that the alterations increase the design lateral loads on the existing building or cause any structural irregularity of decrease the lateral load carrying capacity of the building, the structure of the altered building shall meet the requirements of the Code for New Construction in the IBC.

If the proposed additions increase the design gravity load on portions of the existing roof members, these members would have to be reinforced and this incidental structural alteration of the existing structures would have to be accounted for in the scope of the alterations to the existing schools and would trigger requirements for alterations.

Alterations

Alterations that would increase the design gravity loads by more than 5 percent on any structural members would have to be reinforced.

If the proposed alterations of the structure increases the demand-capacity ratio of any lateral load resisting element by more than 10 percent, the structure of the altered building or structure shall



meet the requirements for the code for new construction.

Work Area Compliance Method

Level 3 Alterations

If the proposed structural alterations of an existing structure are less than 30 percent of the total floor and roof areas of the existing structure, we have to demonstrate that the altered structure complies with the loads applicable at the time of the original construction and that the seismic demand-capacity ratio is not increased by more than 10 percent on any existing structural element. Those structural elements whose seismic demand-capacity ratio is increased by more than 10 percent shall comply with reduced IBC level seismic forces.

If the proposed structural alterations of an existing structure exceed 30 percent of the total floor and roof areas of an existing structure, we have to demonstrate that the altered structure complies with the IBC for wind loading and with reduced IBC level seismic forces.

Existing anchorage of all unreinforced masonry walls to the structure have to be evaluated. If the existing anchorage of the walls to the structure is deficient, the tops of the masonry walls will require new connections to the structure.

Additions

The proposed additions would be designed structurally independent of the existing structures, thus, they would not impart any additional lateral loads on the existing structures.

Comment

The compliance requirements of the two methods, in most respects, are very similar. The Prescriptive Compliance Method would require that the existing lateral load resisting systems meet the requirements of the code for new construction of the IBC, even for small increases of design lateral loads. The requirements in both methods will require anchorage of all existing masonry walls. Based on this, we would recommend the Work Area Compliance Method for the project.

SUMMARY

We observed numerous deficiencies in the existing structure. The majority of the observed deficiencies are related to water infiltration through the roof and/or the exterior walls; this is due to inherent problems related to the existing wall construction.

The exterior windows of the pool room are a concern, and they need immediate attention. Two columns in the basement, adjacent to the pool, are rusted and there is a lot of section loss. These columns also require immediate attention.



Due to the structural system of the existing school, it is not well suited for modification. Depending on the proposed renovation plan, new masonry shear walls would be required and the existing masonry walls would be required to be connected to the structure.

Due to the recurring moisture infiltration through the façade, any proposed renovation scheme may require entire replacement of the existing façade.

FIRE PROTECTION REVIEW

Existing Conditions Assessment

1. The school fire/sprinkler system is supplied from main water loop on campus. There are number of fire services located around the building. Most services enter below the stairwells. There is access door at each service entrance. The building has only limited sprinkler head coverage. Services are provided with full size OS&Y valve with tamper switches, fire department connections and flow



switch. Typical incoming water pressure averages between 85 PSI & 90 PSI.

2. The building fire/sprinkler systems are serviced by Fire Protection Services, they provide flow and test pressures tests for the system. The Auditorium valve supports standpipe and sprinklers, sprinklers only provided above stage, back




room of stage but no sprinkler coverage above the Auditorium seating.

3. The services also are in some case a combined fire and domestic water service. The domestic water is tapped before the fire riser.
4. The fire services are provided with typical pipe mounted flow





switch.



5. Typical standpipe is provided with a fire hose valve cabinet. Some of the fire hose valve cabinets have had the hose assembly removed and just the fire department valve.



PLUMBING REVIEW

Existing Conditions Assessment

1. The building is served by a five domestic water service. These services enter the building in different locations. The services are provided with three inch meter (Hersey) gate valves and full size city by-pass. The water piping is primarily of solder joint copper with external insulation old pipe insulation on most of the water piping.



2. Domestic hot water is provided from a number of electric type storage tanks located around the building. The heaters are from different years and manufactures, Patterson Kelly, HTP and Hubbell. The pool heater is Patterson Kelly storage supplied from gas boiler.
3. The building sanitary/waste system drains by gravity to the outside of



the building. The sanitary piping mains are of cast iron hub type construction. Most of the sanitary piping is original to the building and has exceeded the normal service life. The lower level is provided with duplex ejector system.


4. Many of the existing plumbing fixtures are very old. The plumbing fixtures are typical china toilets and urinals wall hung, China lavatory sinks. The locker room showers are of





the gang type with master mixing valve assembly.

5. There is one main natural gas service that supplies all the building loads. Boilers, emergency generators, kitchen and science rooms.
6. The science rooms are provided with bench type set ups with gas turrets, faucets with atmospheric vacuum breaker, trench drain and master gas shut-off box.



MECHANICAL REVIEW

Existing Conditions Assessment

Boiler Plants:

1. The high school was constructed with two (2) separate boiler plants. The first boiler plant is located in Building 1 and serves that building as well. The second boiler plant is located in Building 4 and serves the gym, pool and nurses area.
2. Building 1 Boiler Room: Building 1 has three (3) gas fired high efficiency, condensing boilers, manufactured in 2012 by Hydrotherm, model KN-16. Each boiler has a maximum gas input of 1,600 MBH with a maximum output of 1,480 MBH.
 - a. Although these boilers are fairly new and in good condition, it was reported that they are maintenance intensive and during extremely cold weather, the combustion air intakes are prone to frosting.
 - b. Hot water is circulated throughout Building 1 by a pair of base mounted end-suction pumps configured to operate in a lead/lag strategy.
3. Building 4 Boiler Room: Building 4 has one (1) gas fired sectional cast iron boiler, manufactured by HB Smith, model 650 Mills fitted with a Powerflame, model C6-G-30 natural gas burner. This boiler has a net IBR output of 7,435 MBH.
 - a. The boiler appears to be in fair condition and is fully operational. However, this type of boiler is considered to be very inefficient by current standards. Also, this boiler is at the end of its useful service life.



- b. Based on the capacity of the boiler and the areas it serves, this boiler appears to be oversized.

Chiller Plant:

1. Chilled water for building air conditioning is produced by an





electrical centrifugal chiller manufactured in 2003 by McQuay. This chiller has a capacity of 1,100 tons.

2. The entire chilled water plant is contained within a separate out building. The chilled water plant consists of a single chiller with dual compressors, a pair of vertical inline primary chilled water pumps, vertical inline secondary chilled water pumps and a pair of vertical inline condenser water pumps.
3. As reported during the survey, the chiller recently went through an extensive overhaul and should be capable of providing reliable operation for the foreseeable future.
4. It was also reported that based on past operation, the chiller is oversized for this facility. Operating personnel have noted



that during the cooling months, the chiller can carry the building's cooling load with just one of its two compressors.

5. Adjacent to the chiller plant are two (2) cooling towers as manufactured by Baltimore Aircoil, model 3527A.
6. The cooling towers are the same vintage as the chiller and are they're starting to show some signs of deterioration, primarily rust. However, this model of tower is still being manufactured and parts are available.
7. Chilled water is piped to the multi-zone rooftop units by being run on the roof, which is not ideal due to the piping being constantly exposed to the elements.
8. The chilled water plant currently uses fresh water, which means that the chilled water piping must be drained each autumn to prevent freeze ups in the winter and re-filled each spring in preparation for the summer cooling season. This is a significant maintenance exercise to execute each year. It should also be noted that the empty pipes are more susceptible to rust and corrosion, which will shorten their life span and introduce rust in the chilled water, which will collect in the strainers or become trapped in the chiller tube bundles or foul control valves.

Controls:

1. The HVAC systems at B.M.C. Durfee High School are controlled by a building management system (BMS), which was installed and maintained by ENE. The BMS consists largely of digital direct controls (DDC) with pneumatic valve and damper actuators. This



system very large and complex, which requires constant attention by ENE technicians. Furthermore, it was reported that the pneumatic systems are plagued with numerous air leaks, which require the air compressors to operate more than they should. This condition results in excessive wear and tear on the compressors as well as consuming more electrical energy than necessary. It should also be noted that the air compressors are at the end of their useful service life.

Multi-zone Rooftop Units:

1. For the most part, the classroom and administration sections of the school are served by twenty eight (28) multi-zone rooftop units. These units were manufactured by Mammoth and were furnished with chilled water cooling coils and natural gas fired furnace sections.
2. The multi-zone rooftop units supply conditioned air to the individual spaces by a ductwork distribution system. Supply air is delivered to the spaces by ceiling mounted diffusers.



3. The Mammoth units were installed in 2000. Although these units are operational, they are near the end of their useful service life being seventeen years old. Units of this type, typically have a service life of twenty (20) years.
4. Multi-zone HVAC systems are not suitable for an educational facility due to their complexity and maintenance requirements. Furthermore, this type of system is considered energy inefficient when compared to current design methodology.

Indoor Central Station Air Handling Units:

1. The auditorium, gymnasium, and natatorium are served by indoor central station air handling units, as manufactured by



Trane, model Climate Changer.

2. Auditorium is currently being served by four (4) units each fitted with a hot water heating coil and chilled water cooling coil.
3. The gymnasium is served by four (4) heating and ventilating units. These units are fitted with a hot water heating coil and do not provide cooling.
4. The natatorium is served by a single heating and ventilating air handling unit. This unit is fitted with a hot water heating coil and does not provide cooling.
5. The air handling units are original vintage and many units appear to be in poor condition. In general, the air handling units have outlived their useful service life.

ELECTRICAL REVIEW

Existing Conditions Assessment



Electric Services/Normal Power Distribution:

It appears that there are three electric utility co. services to the property with each originating from an electric utility



pole on Elsbree Street.

One of the electric utility poles appears to feed one of the electric utility co. owned pad mounted transformers, while another electric utility pole appears to feed the other electric utility co. owned pad mounted transformer. This accounts for two of the electric utility co. services. These two electric services are primary metered. The voltage is transformed down to 4160 volts (4kV) via the electric utility co. transformers for distribution throughout the site. The transformer which is labeled "1 BANK" appears to feed the line section in the pad mounted switchgear labeled "NORTH 1 BANK 4KV" which in turn appears to feed an Owner 2500kVA pad mounted transformer serving Building 2 and a 500kVA pad mounted transformer serving Building 4. The transformer which is labeled "2 BANK" appears to feed the line section in the pad mounted switchgear labeled "SOUTH 2 BANK 4KV" which in turn appears to feed an Owner 1000kVA interior transformer serving Building 1 and a 2000kVA pad mounted transformer serving Building 3. The primary voltage for each Owner transformer is 4160 volts, with the transformer secondary voltage at 277/480 volt, three phase, four wire. The switchgear has a Buss Tie which provides the ability for the School to swap between the two electric services in the event of a power outage. The electric utility poles, the electric utility co. transformers, the switchgear, and the Owner transformers are all interconnected via underground cabling/conduit.

The third electric utility pole appears to feed the electric utility co. pad mounted transformer for the Football Stadium directly via underground cabling/conduit as well as the Chiller Plant's Owner switchgear via underground cabling/conduit and two utility poles connected by overhead cabling.

Building –

The building appears to have a total of six 277/480 volt, three phase, four wire switchboards, as manufactured by ITE, with two rated at 3000 amps, two rated at 2000 amps, one rated at 1600 amps, and one rated at 1000 amps, as fed by underground cabling/conduit from the Owner transformers. The switchboards have main circuit breakers with switches for power distribution.

Panelboards and dry type transformers are mostly original to building and are mostly located in Electric rooms, with some panelboards in Corridors, as manufactured by ITE. The covers for

the panelboards which serve the Pool are rusting.

Football Stadium –

The football stadium has a dedicated electric service. The transformer feeds a 277/480 volt, three phase, four wire panelboard, rated at 600 amps. The electric utility co. meter is located on the electric utility co. transformer.

Chiller Plant –

The Chiller Plant has a dedicated electric service. The Owner switchgear feeds a 277/480 volt, three phase, four wire switchboard, rated at 2000 amps. The electric utility co. meter is located on the electric utility pole. The electric service to the Chiller Plant is primary metered.

The electric services/normal power distribution appears to be original to the building and is in poor condition.

Emergency Power System:

The building has two 277/480 volt, three phase, four wire, 170 kW natural gas generators as manufactured by Consolidated Power, Inc. and are located within the building. One of the generators provides emergency power to buildings 1 and 3, while the other generator provides emergency power to buildings 2 and 4. Each building has a dedicated ATS and emergency panelboards. The ATS for Building 4 is not original and is manufactured by Zenith, while the other three ATS's are original to the building as manufactured by Westinghouse. The normal side of the ATS's are fed by building switchboards. The emergency side of the ATS's are fed from the buildings respective generator. ATS's and emergency branch circuit panelboards are located in normal electric rooms, not in dedicated two hour rated electric rooms. The emergency panelboards feed mixed emergency and optional standby loads.

Deficiencies as it relates to current Codes:

- Emergency panelboards need to have dedicated two hour rated emergency electric rooms and cannot share space with optional standby or normal panelboards.
- Emergency panelboards require two hour feeders such as MI Cable and are required to be housed in two hour electric rooms.
- Emergency panelboards have to be dedicated to emergency loads and cannot feed optional standby loads within the same panelboard.
- The generator is natural gas fired which according to the National Electric Code cannot serve emergency loads as natural gas is considered to be an interruptible fuel source. Diesel generators can serve emergency loads.
- Emergency panelboards are required to be protected by surge suppressors.



The emergency power distribution appears to be original to the building and is in poor condition. As described above, the emergency power system does not meet current Codes.

Fire Alarm:

The addressable fire alarm control panel is manufactured by Fire Lite Alarms series MS-9600UDLS. The original conventional Simplex fire alarm control panel is not in service,





however it has not been removed. The fire alarm system consists of smoke detectors, heat detectors, duct smoke detectors, pull stations, exterior key boxes, strobes, and horn/strobes.

Deficiencies as it relates to current Codes:

- Inadequate detector coverage.
- Points of egress without pull stations.
- Inadequate strobe coverage as



required by ADA in Conference rooms, Toilet rooms, and Assembly spaces including Classrooms.

- Notification appliances are horns. Speakers are required to provide voice evacuation throughout the building.
- Interior Corridors are pried open and do not have magnetic door holders.

The fire alarm system appears to be in fair condition. As described above, the fire alarm system does not meet current Codes.

Lighting:

Interior –

The interior lighting consists of mostly surface mounted 1'X4', 2'X4', and 2'X2' fluorescent lighting fixtures, with fluorescent industrials, recessed 2'X4' prismatic lens troffers, surface cylinders, surface cylinder wall washers, downlights, high bays, wraparounds, and strips. Exit signs provide for direction to paths of egress. The Auditorium has a dimming system, including recessed house downlights, and Stage lighting, which are not original to the building.

Deficiencies as it relates to current Codes:

- Insufficient coverage of exit signage.
- Some exit signage is not functioning.

Lighting is not the most efficient as it relates to current standards. The interior lighting appears to be in fair condition.

Exterior –

Lighting consists of wall packs, downlights, wall mounted floodlights, and site lighting on poles, with high intensity discharge lamps.

Deficiencies as it relates to current Codes:

- Being that building mounted lighting has high intensity discharge lamps this presents a problem under a normal power outage as the lamps take some time to come up to full bright after they go off and return once the generator has taken on the emergency load.

The exterior lighting appears to be in poor condition.

Switching –

Most of the lighting in spaces is controlled by local wall switches, with some occupancy sensors.

Deficiencies as it relates to current Codes:

- The current building switching does not meet the International Energy Conservation Code.
- Automatic shutoff of lighting fixtures is required.
- Daylight harvesting is required.

The switching appears to be original to the building and is in fair condition. As described above, the switching does not meet current Codes.

Devices:

Receptacles are ground type. The Kitchen has receptacles which are not GFCI type as required by the National Electric Code. Receptacles have been added over the years through the use of EMT conduit with surface boxes, tele-power poles, plugmold, and wiremold. Devices appear to be in fair condition.

Lightning Protection:

The building does not have a lightning protection system which would include air terminals on the roof with downlead conductors to ground and surge protection.

Sports Lighting:

The sports fields are lit through the use of sports lighting poles with sports lighters. Lamps are likely between 1,000 and 1,500 watts each. The sports lighting appears to be in good condition.

Scoreboards/Shot Timers:

The Field House and the Pool have wired scoreboards and two shot timers as manufactured by Dak-tronics. The scoreboard/shot timer systems appear to be in fair condition.

Bi-directional Amplifier System:

The building does not have a bi-directional amplifier system which would include an amplifier and cabling above ceilings for amplifying police and fire alarm radio signals.

Wiring:

Wiring is made up of MC cabling, FA MC cabling, EMT, Rigid, and PVC conduit.

TECHNOLOGY & SECURITY REVIEW

Existing Conditions Assessment

SECURITY

Passive Security Design:

A holistic approach to security design for a new building (educational facility or another use) begins at the commencement of the design process and is NOT considered exclusively an add-on “system” integrated at the end of the design process via the use of technology. Site approach, site circulation, physical placement of the building on site, the interrelationship of the building’s physical interior and exterior spaces and simplification of the building’s internal organization must be interwoven into the planning process. It is very evident the topic of security was not truly integrated as part of the design of the current 1978 BMC Durfee High School building.

Fall River Police Security Resource Officers (SRO’s) have been active at BMC Durfee High School at varying degrees of coverage since the opening of the current building in 1978. Currently, there are two (2) Fall River Police Security Resource Officers and seven (7) (5 daytime and 2 nighttime) district security personnel dedicated to the high school building. The Fall River police SRO’s are responsible for scanning the entire building (interior and exterior perimeter) and the seven district security officers are assigned specific areas of the building. Due to budget constraints, a few years ago, the district security personnel were reduced from thirteen (13) staff members down to its current level. The district has indicated to us that the number of incidents has increased since the reduction in personnel.

That said, it is our opinion that the overarching security issue is the existing high school site and building organizational deficiencies, not the number of security staff personnel dedicated to the building.

The existing BMC Durfee high school site and building includes a myriad of passive security deficiencies, including;

- The existing building is remotely located on the site without a visual presence along Elsbree Street and includes a covert entry approach to the visitor parking area and main entrance. As a result, the use of natural surveillance of the existing site approach is nonexistent.
- Once the visitor parking area has been located, the next challenge is identifying the building’s non-descript main entrance. The approach to the building and main entrance is located within a building open “courtyard” and is unclear to the visitor. The approach does not include direct sight lines from the building security personnel and/or school administration locations. Similar to the site, the organization of the existing building makes natural surveillance extremely difficult, and in some cases, impossible.
- The organization of the existing onsite bus and vehicular circulation allows for students to discretely and easily leave the school property without detection – an act that is against school policy. In many cases, this creates disturbances off-site that require both Fall River police and school security intervention.
- Cafeteria is located directly adjacent to the main entrance. Its proximity to the main entrance and significant flow of students through the main lobby at various times in the day has created security issues in the past.
- The building’s perimeter includes countless alcoves, open courtyards, and jogs in the exterior wall and contains over 50 exterior doors. Each exterior door is considered a weak point from a security perspective. This is compounded by the fact that the original door hardware is failing and becoming increasingly difficult to maintain. Most exterior doors are not monitored by either the intrusion detection system or access control. As a result, building security awareness is extremely low.
- The building layout and internal organization is a disorienting maze that is not conducive to natural surveillance, and as a result, provides occupants with many concealed spaces and “hiding spots”. The circuitous circulation path through the

building creates a very difficult situation when monitoring occupant activity.

- The building layout and internal organization does not allow the administration to restrict access to certain areas of the building during a public/community event. (i.e. a spectator attending an event in the auditorium has access to the entire facility, including the classroom wings.) Likewise, a spectator attending a sporting event in the pool or fieldhouse (located on the opposite side of the building), also has access to the entire facility. The inability to restrict access to portions of the building dramatically increases the possibility of security related incidents.
- The Fall River Security Resource Officers (SRO) and district security personnel use two-way radio for communication. The administration has indicated that the building currently has several "dead spots" which prevent effective communication during an incident.
- The facility has insufficient and inconsistent interior and exterior lighting for night time events.

Active Security System Design:

Over the last several years, the district has implemented a mixture of various camera types to help reduce "blind spots" within and outside the facility. This has resulted in various recording devices being implemented, and disparate systems being relied upon to effectively react to security events. Currently, the cameras are not actively monitored, they are used purely as a reactive tool after a security event occurs. A unified and robust video surveillance system would enable the staff to respond to events in real time based upon motion detection in some areas, coupled with active monitoring of key cameras at specific locations in other areas. Currently, video retention is very low, causing further issues as some events are not detected for days. Retention is from 7-14 days down to 1 day on some recorders. There are currently only 5 cameras in the parking lot, and not every outside door is covered by video surveillance.


The intrusion detection system is non-existent. Most exterior doors are not monitored.

The access control system only controls two doors- the main entry and west main entry. Both doors include an entry system. The existing Kantech access control system is not effective and has been problematic. As such, it is seldom used. Security awareness of all exterior doors and interior spaces while the building is occupied, primarily the responsibility of the access control system, is non-existent since almost all of the exterior doors are not currently monitored.

TECHNOLOGY

The existing design of the Durfee high school presents a myriad of technology challenges. The school community has done its best to integrate new technologies into classroom instruction. However, the result has been disparate systems without uniformity leading to potential educator frustrations. Some common technologies used in many other educational facilities are not in use in Durfee High school, for example, IPTV, voice lift systems, supervised PA systems.

Educational technology should be integrated seamlessly throughout the educational environment. Building wide wireless access with devices providing high densities is critical to creating a flexible environment where students can complete assignments without the confines or boundaries of fixed computer labs. Currently, the school has wireless access points but there are many dead zones. As such, there would be a limited possibility of one-to-one learning in the current



wireless or wired environment. More wireless access points are required to adequately cover the building.

Currently, the data cable type is a mixture of category 5 (100mb), 5e (100mb-1gb) and 6 (1gb) cabling. New schools utilize category 6A (10gb) cabling, allowing up to 10gb to the desktop. The majority of the exiting technology infrastructure cabling is over 20 years old, and failing. The cabling needs to be removed and replaced with category 6A cabling and termination components to effectively utilize current technologies, as well as provide a future path to 10gb to the edge devices when 10gb switching becomes economical.

The current Bogen PA system is old and faulty. Cabling at a minimum requires replacement, and many clocks are not operational. New PA systems are supervised and monitored for faulty components. A new PA system, leveraging the network, is proposed to replace the old antiquated system currently in place.



Most classrooms do not have projection systems. Where projection systems are in use, they are a mixture of ceiling mounted projectors, cart mounted projectors, and interactive projectors. Voice lift systems are not currently in use in the school. Most classrooms do not have presentation cameras. A few rooms have Hover cams for presenting content. The teacher's device is currently a PC in the classroom. A unified approach is recommended, enabling teachers to move from room to room using the same equipment. The equipment to be provided is recommended to be, at a minimum: an IPTV set top box for display of IPTV VOD content and live or recorded channels without a teacher device being required; a voice lift system with a minimum of 4 ceiling speakers per classroom; a 5MP presentation camera; 4 data drops and a voice drop at every teaching location plus 2-4 more drops in the classrooms space; 4 wireless access point drops in each ceiling space; and an interactive solution to include a wide format projector and 8' wide interactive board or marker board if an interactive projector is utilized. Touch displays are also an option for interactivity in the classroom. The major benefit of these are their brightness and clarity. If a touch panel display is utilized, a minimum of a 70"-75" display is recommended for clear viewing from any point in the classroom space.

A video distribution system is not currently in use at the school. It is not possible to watch or record live CATV channels. There is a limited video on demand system. There are only two digital signage displays, using Tightrope. An IPTV system is proposed, to include 9-12 encoded local CATV channels, recording capability and a robust digital signage package to include displays throughout the school. The IPTV system shall also be leveraged to provide a control interface for classroom presentation devices offering direct control of connected devices such as projectors and displays.

BUILDING & ENERGY CODE ANALYSIS

Evaluation of Existing Conditions

Massachusetts State Building Code

The Massachusetts State Building Code (780 CMR) has been updated and amended numerous times since the construction of the building in 1978. The State Board of Building Regulations and Standards (BBRS) regularly updates and amends its regulations. Based on these regulations, we found the following items to be examples of non-compliance:

- Occupied spaces (classrooms and offices) currently provide an entrance from within an egress stairway
- Egress stairway enclosures, including door assemblies, require a minimum two-hour fire separation assembly
- Egress stairways (not enclosed) include connecting more than two stories results in a condition defined by the code as an "atrium", without the code required fire safety provisions for an atrium.
- Boiler room does not have a one-hour rated fire separation assembly due to size of room and boilers
- Fire extinguishers
- Fire separation assembly between Use Group E (Educational) and Use group A-3 (Assembly – Cafeteria, Gymnasium, Auditorium) (one-hour fire separation required)
- Sprinkler system
- Handrail and guardrail at egress stairways
- Electrical panels in classrooms and corridors

Code Requirements for Alterations to Existing Building

Massachusetts State Building Code (2009 International Existing Building

Code with Massachusetts Amendments (IEBC)) states that it is the intent of the Code to provide flexibility to permit the use of alternative approaches to achieve compliance with the minimum requirements to safeguard the public's health, safety, and welfare insofar as they are affected by the repair, alteration or addition of an existing building.

Section 101.4.2 of the IEBC states that "Buildings previously occupied. The legal occupancy of any building existing on the date of the adoption of this Code shall be permitted to continue without change, except as is specifically covered in this Code, the International Fire Code, or the International Property Maintenance Code, or as is deemed necessary by the code official for the general safety and welfare of the occupants and the public."

The goal of the Schematic Design code review is to assess the existing conditions and the ability to expand the building to comprehensively renovate and alter the existing building to meet the programmatic needs of a high school serving 2,570 students. A comprehensive code review was performed due to the proposed structural modifications, rehabilitation of the building and systems, and reconfiguration of spaces to accommodate the educational program requirements. Included in the Schematic Design construction documents, Ai3 Architects LLC performed a Code Analysis for the proposed comprehensive renovation and addition scheme. In accordance with the 2009 IEBC, this type of extensive alterations to the existing building (addition and/or elimination of window/door openings, re-configuration of spaces, work area exceeds 50% of the aggregate floor area) is considered the highest level of renovation, "Level 3". Further code analysis should be performed as the project develops.

Applicable Codes:

Building:

780 CMR, Massachusetts State Building Code (MSBC), 8th Edition (2009 International Building Code and 2009 International Existing Building Code (IEBC))*

* The 9th edition of Massachusetts State Building Code (780 CMR) based on the 2015 International Codes (2015 I-Codes) is expected to go into effect in 2017, following the concurrency period.

Energy Efficiency:

2015 International Energy Conservation Code with Massachusetts Amendments (IECC)

*Beginning January 2, 2017, buildings shall be designed and constructed in accordance with the 2015 International Energy Conservation Code (IECC), as amended by the Massachusetts State Building Code 780 CMR 13.00. These amendments apply to the IECC and to ANSI/ASHRAE/IESNA 90.1-2013. IECC Chapter 4 (Commercial Energy Efficiency) must be adhered to as this building is a Commercial Building.

Accessibility:

521 CMR: Massachusetts Architectural Access Board Regulations

Elevator:

524 CMR: Massachusetts Elevator Code (2004 ASMEA17.1)

Fire Prevention:

527 CMR: Massachusetts Fire Prevention Regulations (2012 NFPA 1)

Plumbing Code:

248 CMR: Massachusetts Plumbing Code

Electrical Code:

527 CMR 12.00: Massachusetts Electrical Code (2017 National Electrical Code)

Mechanical Code:

2009 International Mechanical Code (IMC)

Use and Occupancy Classification:

Educational (E), Assembly (A-1, A-2, and A-3)

Current Construction Type:

IB (Main Building – case in place concrete structure) and IIB (Fieldhouse and Auditorium buildings), Unprotected non-combustible, Non-Separated Mixed Use.

Building Height and Allowable Stories: (Table 503)

This is measured from the Grade Plane to the average height of the highest roof surface. The main academic building can be classified as a four-story building (Type IB allows a maximum of 5 stories) and the gymnasium and auditorium buildings can be classified as each a two-story building (Type IIB allows a maximum of 2 stories). Both comply with the maximum allowable height in the building code based on construction type.

Allowable Building Area: (Table 503) Section 506 Building Area Modifications

Type IB construction (main academic building) allows for an unlimited floor area (UL).

Type IIB construction (Gymnasium & Auditorium) allows for a

maximum floor area of 14,500sf.

Allowable Building Area per Floor
= Tabular Building Area + (Tabular Building Area x Sprinkler Increase Factor) + (Tabular Building Area x Frontage Increase)

$52,562.5 = 14,500 + (14,500 \times .625) + (14,500 \times 2)$

The BMC Durfee High School has a main building floor area (first floor) of 154,712 sf, including the gymnasium/pool program areas. The gymnasium first floor area would need to be separated with one firewall rated at two hours. The fourth-floor level which includes the auditorium is 181,757 sf. The building would need to be divided into distinct zones separated structurally from one another, separating the gymnasium and auditorium buildings from the main building, such that in the event of one building's collapse due to a fire event, the adjacent building would remain standing and not become structurally compromised.

Energy Code

The 8th Edition of the Massachusetts State Building Code (780 CMR) has been the governing code in the commonwealth since its effective date of August 6, 2010.

Beginning January 2, 2017, buildings shall be designed and constructed in accordance with the 2015 International Energy Conservation Code (IECC), as amended by the Massachusetts State Building Code 780 CMR 13.00. These amendments apply to the IECC and to ANSI/ASHRAE/IESNA 90.1-2013. IECC Chapter 4 (Commercial Energy Efficiency) must be adhered to as this building is a Commercial Building.

(It is anticipated that, prior to the beginning of construction, the Board of Building Regulations & Standards

(BBRS) will adopt the 9th Edition of the MSBC and the entire 2015 I-code package, which includes the 2015 IECC and on-site renewables readiness provisions.)

As of January 12, 2017, Fall River is not a community that has adopted the Stretch Energy Code; "Appendix 115 AA" of the MA State Building Code (780 CMR).

According to 2015 IECC Chapter 3 – Climate Zones, the existing BMC Durfee High School site is in Climate Zone 5 (as is the entire state of Massachusetts).

The BMC Durfee High School was designed in the early 1970's and construction completed in 1978 after several delays in construction, which was amidst the historic energy shortages of the 1970s and escalating oil prices. The emergence of a new energy code, which promoted an increased knowledge of exterior building envelope construction techniques and materials, has dramatically changed the way in which buildings respond to energy efficiency issues. The BMC Durfee High School does not include a single component, (exterior walls, roof, etc.) including the replacement windows that would meet the current energy code or any of the typical guidelines for conscientious energy consumption.

An example of the deficiencies is the current exterior wall assembly. The 2015 IECC requires an R-13 and R-7.5 continuous insulation on the exterior walls. The existing walls currently include 2" of non-continuous thermal insulation, resulting in a thermal resistance value of approximately R-10 (non-continuous), or less depending on wall thickness. This value is significantly less efficient than the code requirements and would require a large retrofit just to bring the values up to code minimum.

The following are the 2015 IECC thermal requirements for a building envelope. All exterior envelope components of the existing BMC Durfee High School are non-compliant. The exterior wall and window assembly also does not comply with the continuous air and vapor barrier sealing requirements.

Roof: R-30ci (continuous insulation)

Walls (above grade): R-13+ 7.5ci

Floors: R-7.5ci

Slab on Grade: R-10

Glazing (Fenestration) U-factor:
Fixed Fenestration: U-.38
Operable Fenestration: U-.45
Entrance Doors: U-.77

SHGC: 0.40 – 0.64

Skylights: U-.50 (SHGC - .40)

HANDICAP ACCESSIBILITY REVIEW

Evaluation of Existing Conditions

The requirements for handicap accessibility in building planning and design at the state and local level were non-existent in 1973 when this building was originally designed. (Construction completed in 1978.) However, on January 26, 1990, the Department of Justice implemented Title III of the Americans with Disabilities Act (ADA) into Public Law. This legislation "prohibits discrimination on the basis of disability by private entities in places of public accommodation". The legislation requires all new places of public accommodation, including schools, to be readily accessible to and usable by persons with disabilities upon design and construction.

Existing structures being renovated that exceed 30% of the equitized assessment of the building or its replacement value must fully comply with the regulations for new construction.

Additionally, on September 1, 1996, the Commonwealth of Massachusetts developed its own accessibility regulations: 521 CMR Architectural Access Board (AAB), which in some instances is more restrictive than ADA guidelines. The ADA and AAB regularly update and amend their regulations.

Based on these regulations, the following were found to be in non-compliance or not accessible to the disabled:

Educational Facilities (521 CMR 12):

- Libraries (check-out area): At least one "lane" at each check-out area shall have a counter a minimum of 36 inches in length and a maximum

of 36 inches in height. The existing library circulation desk (transaction area) does not comply with this requirement.

Places of Assembly (521 CMR 14):

- The existing auditorium does not accommodate the required number of accessible seats and companion seats for 1,125 total current seats (over 500 seats = 6 accessible seats + 1 for every 100 seats above 500). As a result, 13 total seats and companion seats are required to be evenly disbursed within the auditorium space.



- The upper level of the auditorium seating is not accessible and non-compliant.
- Armless seats: In addition to wheelchair seating locations, 1% of all fixed seats, but not less than one seat, shall be aisle seats with no armrests on the aisle side, or shall have removable or folding armrests on the aisle side. Each such seat shall be identified by a sign or marker. The current condition is non-compliant.
- Access to performing areas: Where access is provided to the stage from within the place of assembly, an accessible route within the place of assembly, from the wheelchair seating locations to the stage/performing area must be provided. The current condition does not provide this and is non-compliant.
- The existing box office / ticket counter is non-compliant and does not provide the following: access on an accessible route (ticket counter is in the auditorium entry vestibule and the entry door threshold is elevated from the entry platform by



approximately 3-4"), and the length of the counter is less than 36" wide.

- No signage installed to notify patrons of the availability of a listening system.

Recreational Facilities (521 CMR 19):

- Pool:
 - Accessibility to water facilities shall be by means of a ramp into the water or by a lifting device. This current condition appears to be non-compliant. (A ramp does not exist and there is no evidence of a lifting device.)
 - No accessible seating is provided at the retractable spectator bleachers.
 - The girls' locker room, located on the second floor, is not accessible from the pool or vice versa.
- Fieldhouse:
 - No accessible seating is provided at the retractable spectator bleachers.
- Lockers:



- There does not appear to be at least 5% of the lockers (but not less than one) that are accessible (locking/opening devices that are operable with a closed fist and mounted no higher than 42 inches from the floor).

Accessible Route (521 CMR 20):

- Protruding Objects (521 CMR 20.6): Objects projecting from walls with their leading edges between 27 inches and 80 inches above the finished floor shall protrude no more than four inches into walks, halls, corridors, passageways, or aisles and shall not have sharp or abrupt edges. Existing drinking fountains, AED wall mounted cabinets, stairs at the Library Media Center, and signage in numerous locations throughout the building are non-compliant.
- Headroom (521 CMR 20.7): Walks, halls, corridors, passageways, aisles, or other circulation spaces shall have a minimum of 80 inches clear of headroom. Existing exterior exit doorways (exterior soffit above) from various classroom wings and interior stairways (library media center) are non-compliant.
- Egress (521 CMR 20.11.2): The exit discharge shall provide a continuous path of travel from an exit to a public way by means of a walkway or a ramp. Most of the exit discharge locations (egress doors) around the perimeter of the existing building do not provide a path of travel from the exit to a public way and are non-compliant. Many do not have a landing adjacent to the doors.

Ramps (521 CMR 24):

- Each of the existing interior and exterior ramps have one or more non-compliant components. Many have multiple non-compliant components such as the ramp

slope and rise, landing size, handrail height/location, surface, and handrail grip profile.

Entrances (521 CMR 25):

- All entries into classrooms require clear floor space adjacent to latch side of the door for entry and exit.

Doors and Doorways (521 CMR 26):

- All required egress doors which lead directly to the outside at grade shall be made accessible at the exterior as well as the interior so as to provide a safe path of travel to a public way for persons who are disabled. The existing egress doors at the auditorium, field house, pool, CTVE classrooms are all non-compliant.
- The majority of the existing doors leading to rooms in the school including classrooms, gymnasium, library, administration, toilet rooms, CTVE classrooms, etc. are non-compliant. Non-conforming knob-type hardware currently exists. Lever-operated mechanisms, push-type mechanisms, and U-shaped



handles are acceptable designs.

- All classroom entry doors are non-compliant as a result of not providing the required maneuvering clearance on the push or pull side of the doors for entry and exit.
- The maximum force for pushing or pulling open a door at an exterior entrance door (15 lbs.) appears to be non-compliant at all entrances. Doors that are non-compliant (require a greater force to open) do not contain a compensating device (automatic opening device).
- Existing door thresholds at the exterior main entrance doors exceed the maximum ½" height requirements in locations due to concrete heaving and/or settling and, as a result, are non-compliant.
- Existing interior door thresholds where a material change occurs do not include a required edge strip. Several classroom entrances include a material transition from VCT to carpet, without an edge strip. Most have duct tape temporarily installed as an attempt to secure the raveled carpet down to the floor.
- Doors opening into hazardous areas shall have door-opening hardware which is knurled or has a roughened surface to give tactile warning to persons with visual impairments. Existing door hardware leading to spaces such as the loading dock, mechanical rooms, and electrical rooms are non-compliant.



Stairs (521 CMR 27):

- The existing nosing on most interior and exterior stairs are non-compliant and, in many cases, resulting in a trip hazard. The existing steel nosing at exterior stairs have rusted, damaged, and/or been removed over time. The interior stair rubber nosing, tread, and riser material has been completely worn or damaged as a result of wear and tear.
- Each of the existing exterior and interior stairs handrails are non-compliant as a result of one or more of the following: not providing continuous handrails on either side of the stair,



shape of the handrail grip, lack of handrail extensions at the top and/or bottom of the run, or outdoor conditions (design so that water accumulation does not occur).


- Several stairs consist of handrail balusters that are spaced greater than 4", resulting in spacing where a 4" sphere can pass through.
- No stair railing system includes a 42" guardrail.

Elevators (521 CMR 28):

- The existing elevators are non-compliant and do not provide automatic door re-opening device, visible and audible hall lanterns, appropriate door jamb markings, door width (32" minimum), door closing speed (approx. 1 foot per second max), door and signal timing for hall calls, minimum elevator car size (54"x68"), car control location and height, appropriate signage, elevator positioning indicator, etc.

Floor Surfaces (521 CMR 29):

- Carpet: Numerous classrooms contained existing carpet that



is not securely attached along the edges, particularly at the entry door threshold.

Public Toilet Rooms (521 CMR 30):

- Single user toilet rooms are non-compliant as a result of not providing the required clear turning space within the toilet room, accessible faucet controls (lever type), grab bars at an accessible water closet, toilet paper dispenser, knee clearance at sinks, and mirrors, dispensers, and receptacles at the appropriate heights.
- Men's toilet rooms do not provide an accessible urinal.
- Men's and Women's multi-user toilet rooms are non-compliant and do not provide an accessible toilet stall (clear floor space, grab bars, water closet, appropriate height of controls), a compliant single user toilet stall (min. 32" clear width, grab bars, location of water closet, etc.), an accessible sink with required knee clearance, appropriate height mirrors, dispensers, and receptacles.

Bathing Rooms (Showers) (521 CMR 31):

- Existing locker room showers are non-compliant, lacking an accessible shower (current gang shower area accessed over a threshold/curbs), accessible controls, grab bars, clear floor area, etc.

Kitchens (521 CMR 32):

- Non-commercial kitchens in public facilities such as classrooms are currently non-compliant. The following items do not comply:
 - Countertop clearance adjacent to sinks
 - Side and forward reach at various pantry cabinets
 - Sink faucets and sink depths
 - Clear knee space at sinks
 - Cooking units (refrigerators, stoves, ranges/ovens, etc.)

Dressing, Fitting & Changing Rooms (521 CMR 33):

- Existing costume changing rooms are located adjacent to the stage and set design room. Although adequate in size, the space does not include compliant coat hooks



and seating/bench area(s).

Storage (521 CMR 34):

- The required clear floor space in front casework cabinets for accessibility is not provided in various locations throughout the building.

Drinking Fountains (521 CMR 36):

- All existing drinking fountains are non-compliant. The drinking fountains do not provide the required clear floor area (knee space), "high-low" fountain, required spout height/locations and controls. As reported earlier in the accessibility review, the existing drinking fountains are considered protruding objects within the corridors and provide a hazard to visually impaired individuals.

Alarms (521 CMR 40):

- Lack of audible and visual alarm devices/systems throughout the building, particularly within the classroom wings.

Signage (521 CMR 42):

- Signs that designate, provide direction to, or provide information about functional spaces within the building shall comply. These include toilet room signs, room numbers, stair signs, etc.
- All existing room designation signage is non-compliant due to either the lack of proper permanent signage (in accordance with the requirements) or existing signage that is not compliant with the mounting height and location, character proportion and height, lack of raised braille lettering, and finish and contrast, and/or symbol of accessibility.
- Lack of assistive listening systems in all assembly spaces, including the appropriate designated signage.

Each of the inaccessible features listed above has an impact on the ability of disabled students or members of the community to access various spaces throughout the school independently. Disabled persons may include students with a permanent handicap condition, students that are temporarily disabled from athletic injury, and parents, staff, or other visitors that could have any form of disability. Any future plans should incorporate as many items as possible to accommodate disabled people to the fullest extent possible.

HISTORICAL ANALYSIS

Evaluation of Existing Conditions

The BMC Durfee High School is not listed on the National Register of Historic Places and does not appear in the Massachusetts Cultural Resource Information System. (Please reference attached documents.)

Although the property is not listed on either of these databases, it may not preclude it from a review by the Massachusetts Historical Commission.

Per 950 CMR 71.00, any project that is undertaken by a local government that seeks the provision of financial assistance by a state body (MSBA) is required to submit a "Project Notification Form."

As part of this process, either the state body or the local government is required to provide notice to the Massachusetts Historical Commission (MHC) of the project. After receipt of notice the MHC will review any adverse effects, direct or indirect, from the proposed project on any property listed in the State Register of Historic Places. If the MHC determines that a project will have an adverse effect on a State Register property, then the MHC, the State body, and the local government will consult to discuss ways to eliminate, minimize, or mitigate the adverse effects. The local government must adopt all prudent and feasible means to eliminate, minimize, or mitigate the adverse effects.

The Project Notification Form will be completed during the Schematic Design phase of the process once a proposed project direction has been identified.



BMC DURFEE HIGH SCHOOL
360 ELSBREE STREET
FALL RIVER, MASSACHUSETTS

LOCUS PLAN

JANUARY 2017

FIGURE 1

Massachusetts Cultural Resource Information System

MACRIS

MHC Home | MACRIS Home

Results

[Get Results in Report Format](#)
☒ PDF ☐ Spreadsheet

Below are the results of your search, using the following search criteria:

Town(s): Fall River
Street No: 360
Street Name: Elsbree
Resource Type(s): Building, Structure
Year Built: 1978

For more information about this page and how to use it, [click here](#)


No Results Found.

[New Search](#)

[New Search — Same Town\(s\)](#)

[Previous](#)

[MHC Home](#) | [MACRIS Home](#)



Fall River Register of Significant Structures

Address	Street Name	Historic Name	Common Name	Date	Style	Historical District Area	Multiple Resource	National Register District	Register MRA	Preservation Restriction	SK	NR	Local Historic District	FHNC	Consent for Living C/NC	Demolished	Village / Neighborhood	Architect/Builder	Comments	
932	Ace St.	Sagamore Mills - Smokestack	Sagamore Manufacturing Company	c 1881	Not Researched	FIR AT - Sagamore Mills No. 1 & 3	ELAS	2/16/1983	2/16/1983		SK									
1848	Ace St.	Sagamore Mills - Smokestack	Sagamore Manufacturing Company		Not Researched	FIR AT - Sagamore Mills No. 1 & 3	ELAS	2/16/1983	2/16/1983		SK									
1849	Ace St.	Sagamore Mills - Smokehouse #1	Sagamore Manufacturing Company		Not Researched	FIR AT - Sagamore Mills No. 1 & 3	ELAS	2/16/1983	2/16/1983		SK									
1850	Ace St.	Sagamore Mills - Mill #1	Sagamore Manufacturing Company	1872	Not Researched	FIR AT - Sagamore Mills No. 1 & 3	ELAS	2/16/1983	2/16/1983		SK									
1851	Ace St.	Sagamore Mills - Mill #2	Sagamore Manufacturing Company		Not Researched	FIR AT - Sagamore Mills No. 1 & 3	ELAS	2/16/1983	2/16/1983		SK									
1852	Ace St.	Sagamore Mills - Engine House	Sagamore Manufacturing Company		Not Researched	FIR AT - Sagamore Mills No. 1 & 3	ELAS	2/16/1983	2/16/1983		SK									
1853	Ace St.	Sagamore Mills - Boiler House	Sagamore Manufacturing Company		Not Researched	FIR AT - Sagamore Mills No. 1 & 3	ELAS	2/16/1983	2/16/1983		SK									
1854	Ace St.	Sagamore Mills - Mill #3	Sagamore Manufacturing Company	1897	Not Researched	FIR AT - Sagamore Mills No. 1 & 3	ELAS	2/16/1983	2/16/1983		SK									
1855	Ace St.	Sagamore Mills - Engine House	Sagamore Manufacturing Company		Not Researched	FIR AT - Sagamore Mills No. 1 & 3	ELAS	2/16/1983	2/16/1983		SK									
1856	Ace St.	Sagamore Mills - Boiler House	Sagamore Manufacturing Company		Not Researched	FIR AT - Sagamore Mills No. 1 & 3	ELAS	2/16/1983	2/16/1983		SK									
1857	Ace St.	Sagamore Mills - Smokehouse	Sagamore Manufacturing Company		Not Researched	FIR AT - Sagamore Mills No. 1 & 3	ELAS	2/16/1983	2/16/1983		SK									
1858	Ace St.	Sagamore Mills - Freight Loading Dock	Sagamore Manufacturing Company		Not Researched	FIR AT - Sagamore Mills No. 1 & 3	ELAS	2/16/1983	2/16/1983		SK									
1859	Ace St.	Sagamore Mills - Garage	Sagamore Manufacturing Company		Not Researched	FIR AT - Sagamore Mills No. 1 & 3	ELAS	2/16/1983	2/16/1983		SK									
																				Grand 2/16/1983, "Auxiliary" field associated w/ Quonset Naval Air station and was once home to a few Quonset Naval Air National Guard helicopters.
320	August 1 Rd.	Redding Beacon Tower	Fall River Municipal Airport	c 1946	Tower															
1736	37 Rhoads St.	Regulashvsky Triple Decker	Mananda, John P. Triple Decker	c 1916	Colonial Revival, Triple-decker	FIR S - Regulashvsky Triple Deckers	ELAS	2/16/1983	2/16/1983		SK									
1	37 Rhoads St.	Regulashvsky Triple Decker	Brown, Elio D. Triple Decker	c 1916	Colonial Revival, Triple-decker	FIR S - Regulashvsky Triple Deckers	ELAS	2/16/1983	2/16/1983		SK									
1738	37 Rhoads St.	Regulashvsky Triple Decker	Mananda, John P. Triple Decker	c 1916	Colonial Revival, Triple-decker	FIR S - Regulashvsky Triple Deckers	ELAS	2/16/1983	2/16/1983		SK									
1739	37 Rhoads St.	Regulashvsky Triple Decker	Mananda, John P. Triple Decker	c 1916	Colonial Revival, Triple-decker	FIR S - Regulashvsky Triple Deckers	ELAS	2/16/1983	2/16/1983		SK									
1740	37 Rhoads St.	Regulashvsky Triple Decker	Mananda, John P. Triple Decker	c 1916	Colonial Revival, Triple-decker	FIR S - Regulashvsky Triple Deckers	ELAS	2/16/1983	2/16/1983		SK									
937	Adams St.	Corrall Mills - Smokestack	International Paper Manufacturing	1899	Not Researched	FIR T - Corrall Mills	ELAS	2/16/1983	2/16/1983		SK									
1792	Adams St.	First Mills - Mill #1		1872	Not Researched	ELAS v First Mills	ELAS	2/16/1983	2/16/1983		SK									
1798	Adams St.	First Mills - Mill #2		1909	Not Researched	ELAS v First Mills	ELAS	2/16/1983	2/16/1983		SK									
1799	Adams St.	First Mills - Boiler House		1872	Not Researched	ELAS v First Mills	ELAS	2/16/1983	2/16/1983		SK									
1791	Adams St.	First Mills - Engine House		1909	Not Researched	ELAS v First Mills	ELAS	2/16/1983	2/16/1983		SK									
1792	Adams St.	First Mills - Business Office		1909	Not Researched	ELAS v First Mills	ELAS	2/16/1983	2/16/1983		SK									
1800	Adams St.	Corrall Mills - Engine House		1909	Not Researched	FIR T - Corrall Mills	ELAS	2/16/1983	2/16/1983		SK									
1801	Adams St.	Corrall Mills - Engine House		1909	Not Researched	FIR T - Corrall Mills	ELAS	2/16/1983	2/16/1983		SK									
1804	Adams St.	Corrall Mills - Garage		1890	Not Researched	ELAS v Corrall Mills	ELAS	2/16/1983	2/16/1983		SK									
1805	Adams St.	Corrall Mills - Waste House		1890	Not Researched	ELAS v Corrall Mills	ELAS	2/16/1983	2/16/1983		SK									
1806	Adams St.	Corrall Mills - Engine House		1890	Not Researched	ELAS v Corrall Mills	ELAS	2/16/1983	2/16/1983		SK									
1807	Adams St.	Corrall Mills - Engine House		1890	Not Researched	ELAS v Corrall Mills	ELAS	2/16/1983	2/16/1983		SK									
1808	Adams St.	Corrall Mills - Engine House		1890	Not Researched	ELAS v Corrall Mills	ELAS	2/16/1983	2/16/1983		SK									
1809	Adams St.	Corrall Mills - Engine House		1890	Not Researched	ELAS v Corrall Mills	ELAS	2/16/1983	2/16/1983		SK									
1810	Adams St.	Corrall Mills - Engine House		1890	Not Researched	ELAS v Corrall Mills	ELAS	2/16/1983	2/16/1983		SK									
1811	Adams St.	Corrall Mills - Engine House		1890	Not Researched	ELAS v Corrall Mills	ELAS	2/16/1983	2/16/1983		SK									
1812	Adams St.	Corrall Mills - Engine House		1890	Not Researched	ELAS v Corrall Mills	ELAS	2/16/1983	2/16/1983		SK									
1813	Adams St.	Corrall Mills - Engine House		1890	Not Researched	ELAS v Corrall Mills	ELAS	2/16/1983	2/16/1983		SK									
1814	Adams St.	Corrall Mills - Engine House		1890	Not Researched	ELAS v Corrall Mills	ELAS	2/16/1983	2/16/1983		SK									
1815	Adams St.	Corrall Mills - Engine House		1890	Not Researched	ELAS v Corrall Mills	ELAS	2/16/1983	2/16/1983		SK									
1816	Adams St.	Corrall Mills - Engine House		1890	Not Researched	ELAS v Corrall Mills	ELAS	2/16/1983	2/16/1983		SK									
1817	Adams St.	Corrall Mills - Engine House		1890	Not Researched	ELAS v Corrall Mills	ELAS	2/16/1983	2/16/1983		SK									
1818	Adams St.	Corrall Mills - Engine House		1890	Not Researched	ELAS v Corrall Mills	ELAS	2/16/1983	2/16/1983		SK									
1819	Adams St.	Corrall Mills - Engine House		1890	Not Researched	ELAS v Corrall Mills	ELAS	2/16/1983	2/16/1983		SK									
1820	Adams St.	Corrall Mills - Engine House		1890	Not Researched	ELAS v Corrall Mills	ELAS	2/16/1983	2/16/1983		SK									
1821	Adams St.	Corrall Mills - Engine House		1890	Not Researched	ELAS v Corrall Mills	ELAS	2/16/1983	2/16/1983		SK									
1822	Adams St.	Corrall Mills - Engine House		1890	Not Researched	ELAS v Corrall Mills	ELAS	2/16/1983	2/16/1983		SK									
1823	Adams St.	Corrall Mills - Engine House		1890	Not Researched	ELAS v Corrall Mills	ELAS	2/16/1983	2/16/1983		SK									
1824	Adams St.	Corrall Mills - Engine House		1890	Not Researched	ELAS v Corrall Mills	ELAS	2/16/1983	2/16/1983		SK									
1825	Adams St.	Corrall Mills - Engine House		1890	Not Researched	ELAS v Corrall Mills	ELAS	2/16/1983	2/16/1983		SK									
1826	Adams St.	Corrall Mills - Engine House		1890	Not Researched	ELAS v Corrall Mills	ELAS	2/16/1983	2/16/1983		SK									
1827	Adams St.	Corrall Mills - Engine House		1890	Not Researched	ELAS v Corrall Mills	ELAS	2/16/1983	2/16/1983		SK									
1828	Adams St.	Corrall Mills - Engine House		1890	Not Researched	ELAS v Corrall Mills	ELAS	2/16/1983	2/16/1983		SK									
1829	Adams St.	Corrall Mills - Engine House		1890	Not Researched	ELAS v Corrall Mills	ELAS	2/16/1983	2/16/1983		SK									
1830	Adams St.	Corrall Mills - Engine House		1890	Not Researched	ELAS v Corrall Mills	ELAS	2/16/1983	2/16/1983		SK									
1831	Adams St.	Corrall Mills - Engine House		1890	Not Researched	ELAS v Corrall Mills	ELAS	2/16/1983	2/16/1983		SK									
1832	Adams St.	Corrall Mills - Engine House		1890	Not Researched	ELAS v Corrall Mills	ELAS	2/16/1983	2/16/1983		SK									
1833	Adams St.	Corrall Mills - Engine House		1890	Not Researched	ELAS v Corrall Mills	ELAS	2/16/1983	2/16/1983		SK									
1834	Adams St.	Corrall Mills - Engine House		1890	Not Researched	ELAS v Corrall Mills	ELAS	2/16/1983	2/16/1983		SK									
1835	Adams St.	Corrall Mills - Engine House		1890	Not Researched	ELAS v Corrall Mills	ELAS	2/16/1983	2/16/1983		SK									
1836	Adams St.	Corrall Mills - Engine House		1890	Not Researched	ELAS v Corrall Mills	ELAS	2/16/1983	2/16/1983		SK									
1837	Adams St.	Corrall Mills - Engine House		1890	Not Researched	ELAS v Corrall Mills	ELAS	2/16/1983	2/16/1983		SK									
1838	Adams St.	Corrall Mills - Engine House		1890	Not Researched	ELAS v Corrall Mills	ELAS	2/16/1983	2/16/1983		SK									
1839	Adams St.	Corrall Mills - Engine House		1890	Not Researched	ELAS v Corrall Mills	ELAS	2/16/1983	2/16/1983		SK									
1840	Adams St.	Corrall Mills - Engine House		1890	Not Researched	ELAS v Corrall Mills	ELAS	2/16/1983	2/16/1983		SK									
1841	Adams St.	Corrall Mills - Engine House		1890	Not Researched	ELAS v Corrall Mills	ELAS	2/16/1983	2/16/1983		SK									
1842	Adams St.	Corrall Mills - Engine House		1890	Not Researched	ELAS v Corrall Mills	ELAS	2/16/1983	2/16/1983		SK									
1843	Adams St.	Corrall Mills - Engine House		1890	Not Researched	ELAS v Corrall Mills	ELAS	2/16/1983	2/16/1983		SK									
1844	Adams St.	Corrall Mills - Engine House		1890	Not Researched	ELAS v Corrall Mills	ELAS	2/16/1983	2/16/1983		SK									
1845	Adams St.	Corrall Mills - Engine House		1890	Not Researched	ELAS v Corrall Mills	ELAS	2/16/1983	2/16/1983		SK									
1846	Adams St.	Corrall Mills - Engine House		1890	Not Researched	ELAS v Corrall Mills	ELAS	2/16/1983	2/16/1983		SK									
1847	Adams St.	Corrall Mills - Engine House		1890	Not Researched	ELAS v Corrall Mills	ELAS	2/16/1983	2/16/1983		SK									
1848	Adams St.	Corrall Mills - Engine House		1890	Not Researched	ELAS v Corrall Mills	ELAS	2/16/1983	2/16/1983		SK									
1849	Adams St.	Corrall Mills - Engine House		1890	Not Researched	ELAS v Corrall Mills	ELAS	2/16/1983	2/16/1983		SK									
1850	Adams St.	Corrall Mills - Engine House		1890	Not Researched	ELAS v Corrall Mills	ELAS	2/16/1983	2/16/1983		SK									
1851	Adams St.	Corrall Mills - Engine House		1890	Not Researched	ELAS v Corrall Mills	ELAS	2/16/1983	2/16/1983		SK									
1852	Adams St.	Corrall Mills - Engine House		1890	Not Researched	ELAS v Corrall Mills	ELAS	2/16/1983	2/16/1983		SK									
1853	Adams St.	Corrall Mills - Engine House		1890	Not Researched	ELAS v Corrall Mills	ELAS	2/16/1983	2/16/1983		SK									
1854	Adams St.	Corrall Mills - Engine House		1890	Not Researched	ELAS v Corrall Mills	ELAS	2/16/1983	2/16/1983		SK									
1855	Adams St.	Corrall Mills - Engine House		1890	Not Researched	ELAS v Corrall Mills	ELAS	2/16/1983	2/16/1983		SK									
1856	Adams St.	Corrall Mills - Engine House		1890	Not Researched	ELAS v Corrall Mills	ELAS	2/16/1983	2/16/1983		SK									
1857	Adams St.	Corrall Mills - Engine House		1890	Not Researched	ELAS v Corrall Mills	ELAS	2/16/1983	2/16/1983		SK									
1858																				

Index	Address & Block Name	Historic Name	Common Name	Date	Style	Historical District Areas	Multiple Resource Area	National Register District	National Register MRA	Preservation Restriction	SE	Local Historic District	PHMC	Criteria for Listing	C/NC	Demolished	Village / Neighborhood	Archived/Builder	Comments
1801	Beafield St.	Granite Mills - Storehouse #3			Not Research	RT D: Granite Mills	EIA-AS	2/16/1983	DOE	2/16/1983	58								
1804	Beafield St.	Granite Mills - Cloth Room			Not Research	RT D: Granite Mills	EIA-AS	2/16/1983	DOE	2/16/1983	58								
1805	Beafield St.	Granite Mills - Picker House		1871	Not Research	RT D: Granite Mills	EIA-AS	2/16/1983	DOE	2/16/1983	58								
1806	Beafield St.	Granite Mills - Boiler House		1871	Not Research	RT D: Granite Mills	EIA-AS	2/16/1983	DOE	2/16/1983	58								
1807	Beafield St.	Granite Mills - Office			Not Research	RT D: Granite Mills	EIA-AS	2/16/1983	DOE	2/16/1983	58								
1808	Beafield St.	Granite Mills - Cafeteria			Not Research	RT D: Granite Mills	EIA-AS	2/16/1983	DOE	2/16/1983	58								
1809	Beafield St.	Full River Waterworks - Filtration Plant		1876	Not Research	RT D: Granite Mills	EIA-AS	2/16/1983	DOE	2/16/1983	58								Wilson, Henry Neill
1901	Beafield St.	Full River Waterworks - Auxiliary Intake House		c 1914	High Victorian Gothic	RT AAW: Full River Waterworks	EIA-AS	12/7/1981		12/7/1981	58								Wilson, Henry Neill
1902	Beafield St.	Full River Waterworks - Electric Auxiliary Station		c 1914	High Victorian Gothic	RT AAW: Full River Waterworks	EIA-AS	12/7/1981		12/7/1981	58								Wilson, Henry Neill
1903	Beafield St.	Full River Waterworks - Storage Building			Not Research	RT AAW: Full River Waterworks	EIA-AS	12/7/1981		12/7/1981	58								
1904	Beafield St.	Full River Waterworks - Garage			Not Research	RT AAW: Full River Waterworks	EIA-AS	12/7/1981		12/7/1981	58								
1908	Beafield St.	Full River Waterworks - Administration Building		1922	Not Research	RT AAW: Full River Waterworks	EIA-AS	12/7/1981		12/7/1981	58								
1909	Beafield St.	Full River Waterworks - Administration Building			Not Research	RT AAW: Full River Waterworks	EIA-AS	12/7/1981		12/7/1981	58								
1910	Beafield St.	Full River Waterworks - Repair Shop			Not Research	RT AAW: Full River Waterworks	EIA-AS	12/7/1981		12/7/1981	58								
1961	Beafield St.	Full River Waterworks - Normans Gate House		1903	High Victorian Gothic	RT AAW: Full River Waterworks	EIA-AS	12/7/1981		12/7/1981	58							Wilson, Henry Neill	An old Pocasset path on the eastern side of the road was used by the residents from New Bedford to Taunton. It was long Philp's escape route from the battle of the Pocasset Cedar Swamp. There was an Indian bury at Taunton
1962																			
												</							

IN#	Address & Historic Name	Historic Name	Common Name	Date	Style	Historical District Area	Multiple Resource Area	National Register District	Preservation Restriction	NR	Local Historic District	FHNC	Criteria for Listing	Demolished	Village / Neighborhood	Architect/Builder	Comments
38	514 Bedford St.			c. 1875	Italianate												
39	592 Bedford St.			c. 1875	Second Empire												
40	639 Bedford St.			c. 1880	Second Empire												
106	18 Baruch St.			c. 1874	Italianate												
1107	24 Baruch St.			c. 1865	Italianate												
1108	26 Baruch St.			1888	Not Research												
1109	28 Baruch St.			c. 1888	Italianate												
1110	30 Baruch St.			c. 1888	Italianate												
1111	32 Baruch St.			c. 1888	Italianate												
1112	34 Baruch St.			c. 1888	Italianate												
1113	36 Baruch St.			c. 1888	Italianate												
1114	38 Baruch St.			c. 1888	Italianate												
1115	40 Baruch St.			c. 1888	Italianate												
1116	42 Baruch St.			c. 1888	Italianate												
1117	44 Baruch St.			c. 1888	Italianate												
1118	46 Baruch St.			c. 1888	Italianate												
1119	48 Baruch St.			c. 1888	Italianate												
1120	50 Baruch St.			c. 1888	Italianate												
1121	52 Baruch St.			c. 1888	Italianate												
1122	54 Baruch St.			c. 1888	Italianate												
1123	56 Baruch St.			c. 1888	Italianate												
1124	58 Baruch St.			c. 1888	Italianate												
1125	60 Baruch St.			c. 1888	Italianate												
1126	62 Baruch St.			c. 1888	Italianate												
1127	64 Baruch St.			c. 1888	Italianate												
1128	66 Baruch St.			c. 1888	Italianate												
1129	68 Baruch St.			c. 1888	Italianate												
1130	70 Baruch St.			c. 1888	Italianate												
1131	72 Baruch St.			c. 1888	Italianate												
1132	74 Baruch St.			c. 1888	Italianate												
1133	76 Baruch St.			c. 1888	Italianate												
1134	78 Baruch St.			c. 1888	Italianate												
1135	80 Baruch St.			c. 1888	Italianate												
1136	82 Baruch St.			c. 1888	Italianate												
1137	84 Baruch St.			c. 1888	Italianate												
1138	86 Baruch St.			c. 1888	Italianate												
1139	88 Baruch St.			c. 1888	Italianate												
1140	90 Baruch St.			c. 1888	Italianate												
1141	92 Baruch St.			c. 1888	Italianate												
1142	94 Baruch St.			c. 1888	Italianate												
1143	96 Baruch St.			c. 1888	Italianate												
1144	98 Baruch St.			c. 1888	Italianate												
1145	100 Baruch St.			c. 1888	Italianate												
1146	102 Baruch St.			c. 1888	Italianate												
1147	104 Baruch St.			c. 1888	Italianate												
1148	106 Baruch St.			c. 1888	Italianate												
1149	108 Baruch St.			c. 1888	Italianate												
1150	110 Baruch St.			c. 1888	Italianate												
1151	112 Baruch St.			c. 1888	Italianate												
1152	114 Baruch St.			c. 1888	Italianate												
1153	116 Baruch St.			c. 1888	Italianate												
1154	118 Baruch St.			c. 1888	Italianate												
1155	120 Baruch St.			c. 1888	Italianate												
1156	122 Baruch St.			c. 1888	Italianate												
1157	124 Baruch St.			c. 1888	Italianate												
1158	126 Baruch St.			c. 1888	Italianate												
1159	128 Baruch St.			c. 1888	Italianate												
1160	130 Baruch St.			c. 1888	Italianate												
1161	132 Baruch St.			c. 1888	Italianate												
1162	134 Baruch St.			c. 1888	Italianate												
1163	136 Baruch St.			c. 1888	Italianate												
1164	138 Baruch St.			c. 1888	Italianate												
1165	140 Baruch St.			c. 1888	Italianate												
1166	142 Baruch St.			c. 1888	Italianate												
1167	144 Baruch St.			c. 1888	Italianate												
1168	146 Baruch St.			c. 1888	Italianate												
1169	148 Baruch St.			c. 1888	Italianate												
1170	150 Baruch St.			c. 1888	Italianate												
1171	152 Baruch St.			c. 1888	Italianate												
1172	154 Baruch St.			c. 1888	Italianate												
1173	156 Baruch St.			c. 1888	Italianate												
1174	158 Baruch St.			c. 1888	Italianate												
1175	160 Baruch St.			c. 1888	Italianate												
1176	162 Baruch St.			c. 1888	Italianate												
1177	164 Baruch St.			c. 1888	Italianate												
1178	166 Baruch St.			c. 1888	Italianate												
1179	168 Baruch St.			c. 1888	Italianate												
1180	170 Baruch St.			c. 1888	Italianate												
1181	172 Baruch St.			c. 1888	Italianate												
1182	174 Baruch St.			c. 1888	Italianate												
1183	176 Baruch St.			c. 1888	Italianate												
1184	178 Baruch St.			c. 1888	Italianate												
1185	180 Baruch St.			c. 1888	Italianate												
1186	182 Baruch St.			c. 1888	Italianate												
1187	184 Baruch St.			c. 1888	Italianate												
1188	186 Baruch St.			c. 1888	Italianate												
1189	188 Baruch St.			c. 1888	Italianate												
1190	190 Baruch St.			c. 1888	Italianate												
1191	192 Baruch St.			c. 1888	Italianate												
1192	194 Baruch St.			c. 1888	Italianate												
1193	196 Baruch St.			c. 1888	Italianate												
1194	198 Baruch St.			c. 1888	Italianate												
1195	200 Baruch St.			c. 1888	Italianate												
1196	202 Baruch St.			c. 1888	Italianate												
1197	204 Baruch St.			c. 1888	Italianate												
1198	206 Baruch St.			c. 1888	Italianate												
1199	208 Baruch St.			c. 1888	Italianate												
1200	210 Baruch St.			c. 1888	Italianate												
1201	212 Baruch St.			c. 1888	Italianate												
1202	214 Baruch St.			c. 1888	Italianate												
1203	216 Baruch St.			c. 1888	Italianate												
1204	218 Baruch St.			c. 1888	Italianate												
1205	220 Baruch St.			c. 1888	Italianate												
1206	222 Baruch St.			c. 1888	Italianate												
1207	224 Baruch St.			c. 1888	Italianate												
1208	226 Baruch St.			c. 1888	Italianate												
1209	228 Baruch St.			c. 1888	Italianate												
1210	230 Baruch St.			c. 1888	Italianate												
1211	232 Baruch St.			c. 1888	Italianate												
1212	234 Baruch St.			c. 1888	Italianate												
1213	236 Baruch St.			c. 1888	Italianate												
1214	238 Baruch St.			c. 1888	Italianate												
1215	240 Baruch St.			c. 1888	Italianate												
1216	242 Baruch St.			c. 1888	Italianate												
1217	244 Baruch St.			c. 1888	Italianate												
1218	246 Baruch St.			c. 1888	Italianate												
1219	248 Baruch St.			c. 1888	Italianate												
1220	250 Baruch St.			c. 1888	Italianate												
1221	252 Baruch St.			c. 1888	Italianate												
1222	254 Baruch St.			c. 1888	Italianate												
1223	256 Baruch St.			c. 1888	Italianate												
1224	258 Baruch St.			c. 1888	Italianate												
1225	260 Baruch St.			c. 1888	Italianate												
1226	262 Baruch St.			c. 1888													

BNH#	Inv. #	Address & Block Name	Historic Name	Common Name	Date	Style	Material District Area for Proposed LID	Multiple Resource Area	National Register District	National Register Date	Preservation Instruction	SR	NR	Local Historic District	FHMC	Criteria for Listing	Designated	Village / Neighborhood	Architect/Builder	Comments
1715		521 Cherry St.	Westgate, James G. Tenement House		1887	Italianate	FL-AU, Highland Doughton Area for proposed LID	FL-AAS	FL-AAS	1/10/1984	6/26/1986	SR	NR						McDougal and Gossell	
1716		517 Perry St.	Wesley, Walter C. House		1905	Victorian Eclectic	FL-AU, Highland Doughton Area for proposed LID	FL-AAS	FL-AAS	1/10/1984										
1713		540 Cherry St.	Osborn, James M. House		c. 1870	Italianate, Victorian Eclectic	FL-AU, Highland Doughton Area for proposed LID	FL-AAS	FL-AAS	1/10/1984		SR								
65		610 Cherry St.	Second Baptist Church Parsonage		c. 1885	Second Empire														
57		108-108 Cherry St.			c. 1885	Second Empire														
60		248-251 Cherry St.	Mason, William House		c. 1845	Greek Revival	FL-AU, Lower Highlands, FL-AU, Highland Doughton Area for proposed LID	FL-AAS	FL-AAS	1/10/1984	1/10/1984	SR								
64		288-287 Perry St.	Wool, Leonard-Burleighs, Oliver House		c. 1880	Federal	FL-AU, Lower Highlands, FL-AU, Highland Doughton Area for proposed LID	FL-AAS	FL-AAS	1/10/1984	1/10/1984	SR							McQuillan, Alfred W.	
1714		528-530 Perry St.	McQuillan, Alfred Apartment House		1921	Colonial Revival														
210		Clark St.	Old Street Bridge		P. 1925	Stinger														
904		Club St.	Old Colony Bar/Free Highroads Railroad Bridge		1912															
1717		101 Columbia St.			1919	Second Empire														
1718		111 Columbia St.			1919	Neoclassical														
1533		240 Columbia St.	Santa Christo Church		1924	Neo Gothic Revival		FL-AAS	FL-AAS	2/16/1983	2/16/1983	SR	NR							
67		120-134 Columbia St.	Capitol Revival		c. 1850	Greek Revival, Row House														
68		95 Cottage St.			c. 1875	Neoclassical, Queen Anne, English Revival														
69		121 Cottage St.			c. 1895	Revival														
70		690 County St.	Peard, Israel House		1897	Queen Anne		FL-AAS	FL-AAS	2/16/1983	2/16/1983	SR	NR							
1800		County St.	County St. House		1897	Queen Anne		FL-AAS	FL-AAS	2/16/1983	2/16/1983	SR								
1801		County St.	County St. House		1897	Queen Anne		FL-AAS	FL-AAS	2/16/1983	2/16/1983	SR								
1802		County St.	County St. House		1897	Queen Anne		FL-AAS	FL-AAS	2/16/1983	2/16/1983	SR								
1803		County St.	County St. House		1897	Queen Anne		FL-AAS	FL-AAS	2/16/1983	2/16/1983	SR								
1804		County St.	County St. House		1897	Queen Anne		FL-AAS	FL-AAS	2/16/1983	2/16/1983	SR								
1805		County St.	County St. House		1897	Queen Anne		FL-AAS	FL-AAS	2/16/1983	2/16/1983	SR								
1806		County St.	County St. House		1897	Queen Anne		FL-AAS	FL-AAS	2/16/1983	2/16/1983	SR								
1807		County St.	County St. House		1897	Queen Anne		FL-AAS	FL-AAS	2/16/1983	2/16/1983	SR								
929		County St.	County St. House		1897	Queen Anne		FL-AAS	FL-AAS	2/16/1983	2/16/1983	SR								
1793		County St.	County St. House		1897	Queen Anne		FL-AAS	FL-AAS	2/16/1983	2/16/1983	SR								
1794		County St.	County St. House		1897	Queen Anne		FL-AAS	FL-AAS	2/16/1983	2/16/1983	SR								
1795		County St.	County St. House		1897	Queen Anne		FL-AAS	FL-AAS	2/16/1983	2/16/1983	SR								
1796		County St.	County St. House		1897	Queen Anne		FL-AAS	FL-AAS	2/16/1983	2/16/1983	SR								
71		County St.	County St. House		1897	Queen Anne		FL-AAS	FL-AAS	2/16/1983	2/16/1983	SR								
72		County St.	County St. House		1897	Queen Anne		FL-AAS	FL-AAS	2/16/1983	2/16/1983	SR								
73		County St.	County St. House		1897	Queen Anne		FL-AAS	FL-AAS	2/16/1983	2/16/1983	SR								
74		County St.	County St. House		1897	Queen Anne		FL-AAS	FL-AAS	2/16/1983	2/16/1983	SR								
75		County St.	County St. House		1897	Queen Anne		FL-AAS	FL-AAS	2/16/1983	2/16/1983	SR								
76		County St.	County St. House		1897	Queen Anne		FL-AAS	FL-AAS	2/16/1983	2/16/1983	SR								
77		County St.	County St. House		1897	Queen Anne		FL-AAS	FL-AAS	2/16/1983	2/16/1983	SR								
1814		1082 David St.	Mechanics Mill - Main Mill		1868	Italianate	FL-N, Mechanics Mill	FL-AAS	FL-AAS	2/16/1983	2/16/1983	SR								
1815		1082 David St.	Mechanics Mill - Picker House		1868	Neoclassical	FL-N, Mechanics Mill	FL-AAS	FL-AAS	2/16/1983	2/16/1983	SR								
1816		1082 David St.	Mechanics Mill - Picker House		1868	Neoclassical	FL-N, Mechanics Mill	FL-AAS	FL-AAS	2/16/1983	2/16/1983	SR								
1817		1082 David St.	Mechanics Mill - Modern Addition		c. 1873	Neoclassical	FL-N, Mechanics Mill	FL-AAS	FL-AAS	2/16/1983	2/16/1983	SR								
1818		1082 David St.	Mechanics Mill - Modern Addition		c. 1873	Neoclassical	FL-N, Mechanics Mill	FL-AAS	FL-AAS	2/16/1983	2/16/1983	SR								
1819		1082 David St.	Mechanics Mill - Modern Addition		c. 1873	Neoclassical	FL-N, Mechanics Mill	FL-AAS	FL-AAS	2/16/1983	2/16/1983	SR								
1820		1082 David St.	Mechanics Mill - Modern Addition		c. 1873	Neoclassical	FL-N, Mechanics Mill	FL-AAS	FL-AAS	2/16/1983	2/16/1983	SR								
1821		1082 David St.	Mechanics Mill - Modern Addition		c. 1873	Neoclassical	FL-N, Mechanics Mill	FL-AAS	FL-AAS	2/16/1983	2/16/1983	SR								
1822		1082 David St.	Mechanics Mill - Modern Addition		c. 1873	Neoclassical	FL-N, Mechanics Mill	FL-AAS	FL-AAS	2/16/1983	2/16/1983	SR								
1823		1082 David St.	Mechanics Mill - Modern Addition		c. 1873	Neoclassical	FL-N, Mechanics Mill	FL-AAS	FL-AAS	2/16/1983	2/16/1983	SR								
1824		1082 David St.	Mechanics Mill - Modern Addition		c. 1873	Neoclassical	FL-N, Mechanics Mill	FL-AAS	FL-AAS	2/16/1983	2/16/1983	SR								
1825		1082 David St.	Mechanics Mill - Modern Addition		c. 1873	Neoclassical	FL-N, Mechanics Mill	FL-AAS	FL-AAS	2/16/1983	2/16/1983	SR								
1826		1082 David St.	Mechanics Mill - Modern Addition		c. 1873	Neoclassical	FL-N, Mechanics Mill	FL-AAS	FL-AAS	2/16/1983	2/16/1983	SR								
1827		1082 David St.	Mechanics Mill - Modern Addition		c. 1873	Neoclassical	FL-N, Mechanics Mill	FL-AAS	FL-AAS	2/16/1983	2/16/1983	SR								
1828		1082 David St.	Mechanics Mill - Modern Addition		c. 1873	Neoclassical	FL-N, Mechanics Mill	FL-AAS	FL-AAS	2/16/1983	2/16/1983	SR								
1829		1082 David St.	Mechanics Mill - Modern Addition		c. 1873	Neoclassical	FL-N, Mechanics Mill	FL-AAS	FL-AAS	2/16/1983	2/16/1983	SR								
1830		1082 David St.	Mechanics Mill - Modern Addition		c. 1873	Neoclassical	FL-N, Mechanics Mill	FL-AAS	FL-AAS	2/16/1983	2/16/1983	SR								
1831		1082 David St.	Mechanics Mill - Modern Addition		c. 1873	Neoclassical	FL-N, Mechanics Mill	FL-AAS	FL-AAS	2/16/1983	2/16/1983	SR								
1832		1082 David St.	Mechanics Mill - Modern Addition		c. 1873	Neoclassical	FL-N, Mechanics Mill	FL-AAS	FL-AAS	2/16/1983	2/16/1983	SR								
1833		1082 David St.	Mechanics Mill - Modern Addition		c. 1873	Neoclassical	FL-N, Mechanics Mill	FL-AAS	FL-AAS	2/16/1983	2/16/1983	SR								
1834		1082 David St.	Mechanics Mill - Modern Addition		c. 1873	Neoclassical	FL-N, Mechanics Mill	FL-AAS	FL-AAS	2/16/1983	2/16/1983	SR								
1835		1082 David St.	Mechanics Mill - Modern Addition		c. 1873	Neoclassical	FL-N, Mechanics Mill	FL-AAS	FL-AAS	2/16/1983	2/16/1983	SR								
1836		1082 David St.	Mechanics Mill - Modern Addition		c. 1873	Neoclassical	FL-N, Mechanics Mill	FL-AAS	FL-AAS	2/16/1983	2/16/1983	SR								
1837		1082 David St.	Mechanics Mill - Modern Addition		c. 1873	Neoclassical	FL-N, Mechanics Mill	FL-AAS	FL-AAS	2/16/1983	2/16/1983	SR								
1838		1082 David St.	Mechanics Mill - Modern Addition		c. 1873	Neoclassical	FL-N, Mechanics Mill	FL-AAS	FL-AAS	2/16/1983	2/16/1983	SR								
1839		1082 David St.	Mechanics Mill - Modern Addition		c. 1873	Neoclassical	FL-N, Mechanics Mill	FL-AAS	FL-AAS	2/16/1983	2/16/1983	SR								
1840		1082 David St.	Mechanics Mill - Modern Addition		c. 1873	Neoclassical	FL-N, Mechanics Mill	FL-AAS	FL-AAS	2/16/1983	2/16/1983	SR								
1841		1082 David St.	Mechanics Mill - Modern Addition		c. 1873	Neoclassical	FL-N, Mechanics Mill	FL-AAS	FL-AAS	2/16/1983	2/16/1983	SR								
1842		1082 David St.	Mechanics Mill - Modern Addition		c. 1873	Neoclassical	FL-N, Mechanics Mill	FL-AAS	FL-AAS	2/16/1983	2/16/1983	SR								
1843		1082 David St.	Mechanics Mill - Modern Addition		c. 1873	Neoclassical	FL-N, Mechanics Mill	FL-AAS	FL-AAS	2/16/1983	2/16/1983	SR								
1844		1082 David St.	Mechanics Mill - Modern Addition		c. 1873	Neoclassical	FL-N, Mechanics Mill	FL-AAS	FL-AAS	2/16/1983	2/16/1983	SR								
1845		1082 David St.	Mechanics Mill - Modern Addition		c. 1873	Neoclassical	FL-N, Mechanics Mill	FL-AAS	FL-AAS	2/16/1983	2/16/1983	SR								
1846		1082 David St.	Mechanics Mill - Modern Addition		c. 1873	Neoclassical	FL-N, Mechanics Mill	FL-AAS	FL-AAS	2/16/1983	2/16/1983	SR								
1847		1082 David St.	Mechanics Mill - Modern Addition		c. 1873	Neoclassical	FL-N, Mechanics Mill	FL-AAS	FL-AAS	2/16/1983	2/16/1983	SR								
1848		1082 David St.	Mechanics Mill - Modern Addition		c. 1873	Neoclassical	FL-N, Mechanics Mill	FL-AAS	FL-AAS	2/16/1983	2/16/1983	SR								
1849		1082 David St.	Mechanics Mill - Modern Addition		c. 1873	Neoclassical	FL-N, Mechanics Mill	FL-AAS	FL-AAS	2/16/1983	2/16/1983	SR								
1850		1082 David St.	Mechanics Mill - Modern Addition		c. 1873	Neoclassical	FL-N, Mechanics Mill	FL-AAS	FL-AAS	2/16/1983	2/16/1983	SR								
1851		1082 David St.	Mechanics Mill - Modern Addition		c. 1873	Neoclassical	FL-N, Mechanics Mill	FL-AAS	FL-AAS	2/16/1983	2/16/1983	SR								
1852		1082 David St.	Mechanics Mill - Modern Addition		c. 1873	Neoclassical	FL-N, Mechanics Mill	FL-AAS	FL-AAS	2/16/1983	2/16/1983	SR								
1853		1082 David St.	Mechanics Mill - Modern Addition		c. 1873	Neoclassical	FL-N, Mechanics Mill	FL-AAS	FL-AAS	2/16/1983	2/16/1983	SR								
1854		1082 David St.	Mechanics Mill - Modern Addition		c. 1873	Neoclassical	FL-N, Mechanics Mill	FL-AAS	FL-AAS	2/16/1983	2/16/1983	SR								
1855		1082 David St.	Mechanics Mill - Modern Addition		c. 1873	Neoclassical	FL-N, Mechanics Mill	FL-AAS	FL-AAS	2/16/1983	2/16/1983	SR								
1856		1082 David St.	Mechanics Mill - Modern Addition		c. 1873	Neoclassical	FL-N, Mechanics Mill	FL-AAS	FL-AAS	2/16/1983	2/16/1983	SR								
1857		1082 David St.	Mechanics Mill - Modern Addition		c. 1873	Neoclassical	FL-N, Mechanics Mill	FL-AAS	FL-AAS	2/16/1983	2/16/1983	SR								
1858		1082 David St.	Mechanics Mill - Modern Addition		c. 1873	Neoclassical	FL-N, Mechanics Mill	FL-AAS	FL-AAS	2/16/1983	2/16/1983	SR								
1859		1082 David St.	Mechanics Mill - Modern Addition		c. 1873	Neoclassical	FL-N, Mechanics Mill	FL-AAS	FL-AAS	2/16/1983	2/16/1983	SR								

[illegible]

NHCA#	Inv.	Address & Block Name	Historic Name	Common Name	Date	Style	Historical District Area	Multiple Resources	National Register	National Preservation	Local Historic District	Criteria for Listing	Denominated	Village / Neighborhood	Architect/Builder	Comments
600	23-31 1/2th St.	East em Edison Company Gas age			1923	Not Research chd	U.E.A. Cork Row Historic District	U.E.A.S	6/23/1983	6/23/1983						
619	279-380 4th St.				c 1866	Not Research chd	U.E.A. Cork Row Historic District	U.E.A.S	6/23/1983	6/23/1983	SR					
624	300-380 4th St.	Teemarth Mill Werker Housing			c 1866	Not Research chd	U.E.A. Cork Row Historic District	U.E.A.S	6/23/1983	6/23/1983	SR					
630	379-380 4th St.	Teemarth Mill Werker Housing			c 1866	Not Research chd	U.E.A. Cork Row Historic District	U.E.A.S	6/23/1983	6/23/1983	SR					
601	380-380 4th St.	Full Row Gas Company			c 1870	Not Research chd	U.E.A. Cork Row Historic District	U.E.A.S	6/23/1983	6/23/1983	SR					
632	380-371 4th St.	David Mill Worker Housing			c 1870	Italianate	U.E.A. Cork Row Historic District	U.E.A.S	6/23/1983	6/23/1983	SR					
631	380-384 4th St.	David Mill Worker Housing			1889	Italianate	U.E.A. Cork Row Historic District	U.E.A.S	6/23/1983	6/23/1983	SR					
1526	112 1st St.	David School			1882	Romanesque Revival		U.E.A.S	6/23/1983	6/23/1983	SR				Darling, Joseph M.	Closed in June 2008. See [2/6/6/1983]
3142	3142 Borence St.				1900	Queen Anne		U.E.A.S	6/23/1983	6/23/1983	SR					
3142	3142 Borence St.				1900	Queen Anne		U.E.A.S	6/23/1983	6/23/1983	SR					
1521	3121 Borence St.				1921	Queen Anne		U.E.A.S	6/23/1983	6/23/1983	SR					
1526	3126 Borence St.	Stark, John A. School			1926	Classical Revival		U.E.A.S	6/23/1983	6/23/1983	SR					
39	247 Fountain St.				c 1900	Queen Anne, Triple-decker		U.E.A.S	6/23/1983	6/23/1983	SR					
98	247 Fountain St.	McDonough, John J. School			1911	Classical Revival		U.E.A.S	6/23/1983	6/23/1983	SR					
98	247 Fountain St.	Borden Apartments			1911	Not Research chd	U.E.A. Cork Row Historic District	U.E.A.S	6/23/1983	6/23/1983	SR					
642	380 4th St.				1868	Not Research chd	U.E.A. Cork Row Historic District	U.E.A.S	6/23/1983	6/23/1983	SR					
644	147 4th St.	Reddett, John House			c 1865	No style	U.E.A. Cork Row Historic District	U.E.A.S	6/23/1983	6/23/1983	SR					
102	133 4th St.	Wilson-James M-line House		Milne, A. J. House	c 1835	Federal, Greek Revival	U.E.A. Cork Row Historic District	U.E.A.S	6/23/1983	6/23/1983	SR					
103	134 4th St.				Second Empire	Second Empire	U.E.A. Cork Row Historic District	U.E.A.S	6/23/1983	6/23/1983	SR					
645	147 4th St.	Borden, Cook House - McKen- The			1869	Not Research chd	U.E.A. Cork Row Historic District	U.E.A.S	6/23/1983	6/23/1983	SR					
647	165 4th St.				c 1895	No style	U.E.A. Cork Row Historic District	U.E.A.S	6/23/1983	6/23/1983	SR					
648	171 4th St.				c 1896	Not Research chd	U.E.A. Cork Row Historic District	U.E.A.S	6/23/1983	6/23/1983	SR					
649	178 4th St.				1898	Not Research chd	U.E.A. Cork Row Historic District	U.E.A.S	6/23/1983	6/23/1983	SR					
650	178 4th St.				c 1898	Not Research chd	U.E.A. Cork Row Historic District	U.E.A.S	6/23/1983	6/23/1983	SR					
651	182 4th St.	Don, Mary House			c 1864	Not Research chd	U.E.A. Cork Row Historic District	U.E.A.S	6/23/1983	6/23/1983	SR					
652	210 4th St.	Brownell, Robert House			c 1862	Not Research chd	U.E.A. Cork Row Historic District	U.E.A.S	6/23/1983	6/23/1983	SR					
653	211 4th St.	Morgan, Frank House			1894	Italianate	U.E.A. Cork Row Historic District	U.E.A.S	6/23/1983	6/23/1983	SR					
654	224 4th St.	McDonough, John J. School			c 1875	Italianate	U.E.A. Cork Row Historic District	U.E.A.S	6/23/1983	6/23/1983	SR					
654	224 4th St.	Newhall, James House			c 1875	Italianate	U.E.A. Cork Row Historic District	U.E.A.S	6/23/1983	6/23/1983	SR					
653	225 4th St.	Whitson, Nicholas House			c 1862	Italianate	U.E.A. Cork Row Historic District	U.E.A.S	6/23/1983	6/23/1983	SR					
657	245 4th St.				c 1876	Not Research chd	U.E.A. Cork Row Historic District	U.E.A.S	6/23/1983	6/23/1983	SR					
658	245 4th St.				c 1876	Not Research chd	U.E.A. Cork Row Historic District	U.E.A.S	6/23/1983	6/23/1983	SR					
659	246 4th St.				c 1876	Not Research chd	U.E.A. Cork Row Historic District	U.E.A.S	6/23/1983	6/23/1983	SR					
660	291 4th St.	Dennis, Joseph A. House #2			1889	No style	U.E.A. Cork Row Historic District	U.E.A.S	6/23/1983	6/23/1983	SR					
662	307 4th St.	Dennis, Joseph A. House #2			1889	Not Research chd	U.E.A. Cork Row Historic District	U.E.A.S	6/23/1983	6/23/1983	SR					
108	314 4th St.				c 1870	Italianate	U.E.A. Cork Row Historic District	U.E.A.S	6/23/1983	6/23/1983	SR					
109	314 4th St.				c 1870	Italianate	U.E.A. Cork Row Historic District	U.E.A.S	6/23/1983	6/23/1983	SR					
110	318 4th St.	McDonough, John J. School			c 1864	No style	U.E.A. Cork Row Historic District	U.E.A.S	6/23/1983	6/23/1983	SR					
664	371 4th St.	Pringle, Patrick Townments			c 1875	Italianate	U.E.A. Cork Row Historic District	U.E.A.S	6/23/1983	6/23/1983	SR					
665	371 4th St.				c 1875	Italianate	U.E.A. Cork Row Historic District	U.E.A.S	6/23/1983	6/23/1983	SR					
666	380 4th St.				1888	Second Empire	U.E.A. Cork Row Historic District	U.E.A.S	6/23/1983	6/23/1983	SR					
669	404 4th St.	Harrington House			c 1877	Not Research chd	U.E.A. Cork Row Historic District	U.E.A.S	6/23/1983	6/23/1983	SR					
670	406 4th St.				c 1877	Not Research chd	U.E.A. Cork Row Historic District	U.E.A.S	6/23/1983	6/23/1983	SR					
671	410 4th St.	Murphy, Daniel S. House			c 1864	Not Research chd	U.E.A. Cork Row Historic District	U.E.A.S	6/23/1983	6/23/1983	SR					
672	410 4th St.	Samuels, Verence House			c 1864	Not Research chd	U.E.A. Cork Row Historic District	U.E.A.S	6/23/1983	6/23/1983	SR					
673	415 4th St.				c 1510	Triple-decker	U.E.A. Cork Row Historic District	U.E.A.S	6/23/1983	6/23/1983	SR					
674	421 4th St.				c 1880	No style	U.E.A. Cork Row Historic District	U.E.A.S	6/23/1983	6/23/1983	SR					
675	423 4th St.				c 1868	No style	U.E.A. Cork Row Historic District	U.E.A.S	6/23/1983	6/23/1983	SR					
676	423 4th St.				c 1868	No style	U.E.A. Cork Row Historic District	U.E.A.S	6/23/1983	6/23/1983	SR					
677	435 4th St.	Thurston, Edward House			c 1875	No style	U.E.A. Cork Row Historic District	U.E.A.S	6/23/1983	6/23/1983	SR					
678	447 4th St.				c 1878	No style	U.E.A. Cork Row Historic District	U.E.A.S	6/23/1983	6/23/1983	SR					
679	449 4th St.				c 1869	No style	U.E.A. Cork Row Historic District	U.E.A.S	6/23/1983	6/23/1983	SR					
711	466 4th St.	Shaw, Jeremiah House			c 1868	Second Empire	U.E.A. Cork Row Historic District	U.E.A.S	6/23/1983	6/23/1983	SR					
680	466 4th St.				1868	Second Empire	U.E.A. Cork Row Historic District	U.E.A.S	6/23/1983	6/23/1983	SR					
682	486 4th St.	Holland House			1894	Italianate	U.E.A. Cork Row Historic District	U.E.A.S	6/23/1983	6/23/1983	SR					
684	497 4th St.				c 1900	Not Research chd	U.E.A. Cork Row Historic District	U.E.A.S	6/23/1983	6/23/1983	SR					
685	502 4th St.				c 1889	Not Research chd	U.E.A. Cork Row Historic District	U.E.A.S	6/23/1983	6/23/1983	SR					
686	502 4th St.				c 1889	Not Research chd	U.E.A. Cork Row Historic District	U.E.A.S	6/23/1983	6/23/1983	SR					
688	509 4th St.				c 1886	Italianate	U.E.A. Cork Row Historic District	U.E.A.S	6/23/1983	6/23/1983	SR					
689	516 4th St.				1889	Not Research chd	U.E.A. Cork Row Historic District	U.E.A.S	6/23/1983	6/23/1983	SR					
691	517 4th St.				1883	Second Empire	U.E.A. Cork Row Historic District	U.E.A.S	6/23/1983	6/23/1983	SR					
690	524 4th St.				c 1878	Italianate	U.E.A. Cork Row Historic District	U.E.A.S	6/23/1983	6/23/1983	SR					
690	524 4th St.				c 1878	Italianate	U.E.A. Cork Row Historic District	U.E.A.S	6/23/1983	6/23/1983	SR					
693	528 4th St.				1916	Triple-decker	U.E.A. Cork Row Historic District	U.E.A.S	6/23/1983	6/23/1983	SR					
695	532 4th St.				1891	No style	U.E.A. Cork Row Historic District	U.E.A.S	6/23/1983	6/23/1983	SR					
697	542 4th St.				1889	Italianate	U.E.A. Cork Row Historic District	U.E.A.S	6/23/1983	6/23/1983	SR					
698	542 4th St.				c 1889	Not Research chd	U.E.A. Cork Row Historic District	U.E.A.S	6/23/1983	6/23/1983	SR					
699	549 4th St.	O'Brien, Mary House			1892	Second Empire	U.E.A. Cork Row Historic District	U.E.A.S	6/23/1983	6/23/1983	SR					
703	556 4th St.				c 1889	No style	U.E.A. Cork Row Historic District	U.E.A.S	6/23/1983	6/23/1983	SR					
700	561 4th St.	Kerrigan, Francis R. House			c 1877	Second Empire	U.E.A. Cork Row Historic District	U.E.A.S	6/23/1983	6/23/1983	SR					
702	571 4th St.	Baran, Mary Ann House			c 1877	Second Empire	U.E.A. Cork Row Historic District	U.E.A.S	6/23/1983	6/23/1983	SR					
704	583 4th St.	Wood, Margaret House			c 1887	No style	U.E.A. Cork Row Historic District	U.E.A.S	6/23/1983	6/23/1983	SR					
705	591 4th St.				1895	No style	U.E.A. Cork Row Historic District	U.E.A.S	6/23/1983	6/23/1983	SR					
643	140 4th St.				c 1840	Not Research chd	U.E.A. Cork Row Historic District	U.E.A.S	6/23/1983	6/23/1983	SR					
106	202 4th St.	Shaw, Moses Double House			c 1889	Not Research chd	U.E.A. Cork Row Historic District	U.E.A.S	6/23/1983	6/23/1983	SR					
107	202 4th St.	Brownell, Robert House			c 1862	Greek Revival	U.E.A. Cork Row Historic District	U.E.A.S	6/23/1983	6/23/1983	SR					
653	230-234 4th St.				c 1870	Italianate	U.E.A. Cork Row Historic District	U.E.A.S	6/23/1983	6/23/1983	SR					

Architectural Inventory No.	Address & Block Name	Historic Name	Common Name	Date	Style	Historical District Area	Multiple Resource Area	National Register District Area	National Register Date	Preservation Restriction	SR	NR	Local Historic District	PHMC	Criteria for Listing	C/N/C	Demolished	Village / Neighborhood	Architect/Builder	Comments
458	272-274 Franklin St.			c. 1874	Victorian	R.H. A. Conly Row Historic District	R.H. A. Conly Row Historic District	R.H. A. Conly Row Historic District	6/23/1983	SR										
459	274-276 Franklin St.			c. 1874, 1900	Victorian	R.H. A. Conly Row Historic District	R.H. A. Conly Row Historic District	R.H. A. Conly Row Historic District	6/23/1983	SR										
461	308-312 South St.			c. 1878	Not Rebuilt	R.H. A. Conly Row Historic District	R.H. A. Conly Row Historic District	R.H. A. Conly Row Historic District	6/23/1983	SR										
465	380-386 South St.	B and S Churches Warehouse		1893	Not Rebuilt	R.H. A. Conly Row Historic District	R.H. A. Conly Row Historic District	R.H. A. Conly Row Historic District	6/23/1983	SR										
466	481-487 Franklin St.			1899	Queen Anne	R.H. A. Conly Row Historic District	R.H. A. Conly Row Historic District	R.H. A. Conly Row Historic District	6/23/1983	SR										
480	481-487 Franklin St.			1899	Queen Anne	R.H. A. Conly Row Historic District	R.H. A. Conly Row Historic District	R.H. A. Conly Row Historic District	6/23/1983	SR										
481	502-507 Franklin St.			1899	Queen Anne	R.H. A. Conly Row Historic District	R.H. A. Conly Row Historic District	R.H. A. Conly Row Historic District	6/23/1983	SR										
692	522-526 South St.	O'Connor, Ellen House		c. 1889	No style	R.H. A. Conly Row Historic District	R.H. A. Conly Row Historic District	R.H. A. Conly Row Historic District	6/23/1983	SR										
693	527-528 South St.			c. 1889	No style	R.H. A. Conly Row Historic District	R.H. A. Conly Row Historic District	R.H. A. Conly Row Historic District	6/23/1983	SR										
112	547 Franklin St.	Belmont Club		c. 1892	Greek Revival	R.H. A. Conly Row Historic District	R.H. A. Conly Row Historic District	R.H. A. Conly Row Historic District	6/23/1983	SR									John Young	
1471	586 Franklin St.			c. 1892	Greek Revival	R.H. A. Conly Row Historic District	R.H. A. Conly Row Historic District	R.H. A. Conly Row Historic District	6/23/1983	SR										
1472	136 Franklin St.			c. 1892	Greek Revival	R.H. A. Conly Row Historic District	R.H. A. Conly Row Historic District	R.H. A. Conly Row Historic District	6/23/1983	SR										
1473	136 Franklin St.			c. 1892	Greek Revival	R.H. A. Conly Row Historic District	R.H. A. Conly Row Historic District	R.H. A. Conly Row Historic District	6/23/1983	SR										
1474	136 Franklin St.			c. 1892	Greek Revival	R.H. A. Conly Row Historic District	R.H. A. Conly Row Historic District	R.H. A. Conly Row Historic District	6/23/1983	SR										
513	135 Franklin St.	David, Benjamin D. Tenement House		c. 1892	Italianate	R.H. A. Conly Row Historic District	R.H. A. Conly Row Historic District	R.H. A. Conly Row Historic District	6/23/1983	SR										
514	135 Franklin St.	Burt, William D. Tenement House		c. 1892	Italianate	R.H. A. Conly Row Historic District	R.H. A. Conly Row Historic District	R.H. A. Conly Row Historic District	6/23/1983	SR										
1707	180 Franklin St.	Mary, Alexander B. House		c. 1850	No style	R.H. A. Conly Row Historic District	R.H. A. Conly Row Historic District	R.H. A. Conly Row Historic District	6/23/1983	SR										
515	180 Franklin St.			c. 1850	Greek Revival	R.H. A. Conly Row Historic District	R.H. A. Conly Row Historic District	R.H. A. Conly Row Historic District	6/23/1983	SR										
517	190 Franklin St.	Thurston, Abraham G. Tenement House		c. 1850	Greek Revival	R.H. A. Conly Row Historic District	R.H. A. Conly Row Historic District	R.H. A. Conly Row Historic District	6/23/1983	SR										
113	207 Franklin St.	Davis, Stephen B. House		c. 1840	No style	R.H. A. Conly Row Historic District	R.H. A. Conly Row Historic District	R.H. A. Conly Row Historic District	6/23/1983	SR										
1706	207 Franklin St.	Murphy, Thomas G. Tenement House		c. 1876	Italianate	R.H. A. Conly Row Historic District	R.H. A. Conly Row Historic District	R.H. A. Conly Row Historic District	6/23/1983	SR										
518	209 Franklin St.	Herre's Institute of Business and Civil Services	Fall River Knights of Columbus Hall	c. 1915	Not Rebuilt	R.H. A. Conly Row Historic District	R.H. A. Conly Row Historic District	R.H. A. Conly Row Historic District	6/23/1983	SR										Higgins, Joseph L. Learning, A. H. and Sons
1705	210 Franklin St.			c. 1900	No style	R.H. A. Conly Row Historic District	R.H. A. Conly Row Historic District	R.H. A. Conly Row Historic District	6/23/1983	SR										
519	221 Franklin St.	Brown, P. S. House		c. 1850	Greek Revival	R.H. A. Conly Row Historic District	R.H. A. Conly Row Historic District	R.H. A. Conly Row Historic District	6/23/1983	SR										
1704	227 Franklin St.	Andrews, Ellen House		c. 1874	Victorian Gothic	R.H. A. Conly Row Historic District	R.H. A. Conly Row Historic District	R.H. A. Conly Row Historic District	6/23/1983	SR										
1708	228 Franklin St.			c. 1900	No style	R.H. A. Conly Row Historic District	R.H. A. Conly Row Historic District	R.H. A. Conly Row Historic District	6/23/1983	SR										
520	229 Franklin St.	Brooks, Benjamin House		c. 1870	No style	R.H. A. Conly Row Historic District	R.H. A. Conly Row Historic District	R.H. A. Conly Row Historic District	6/23/1983	SR										
521	233 Franklin St.			c. 1905	Victorian Gothic	R.H. A. Conly Row Historic District	R.H. A. Conly Row Historic District	R.H. A. Conly Row Historic District	6/23/1983	SR										
1702	238 Franklin St.	Martin, Charles C. House		c. 1857	Italianate	R.H. A. Conly Row Historic District	R.H. A. Conly Row Historic District	R.H. A. Conly Row Historic District	6/23/1983	SR										
1701	246 Franklin St.			1892	Italianate	R.H. A. Conly Row Historic District	R.H. A. Conly Row Historic District	R.H. A. Conly Row Historic District	6/23/1983	SR										
1700	271 Franklin St.	Bliss, Hiram Tenement House		c. 1864	Greek Revival	R.H. A. Conly Row Historic District	R.H. A. Conly Row Historic District	R.H. A. Conly Row Historic District	6/23/1983	SR										
1699	278 Franklin St.	Shapiro, Phineas Tenement House		c. 1869	Italianate	R.H. A. Conly Row Historic District	R.H. A. Conly Row Historic District	R.H. A. Conly Row Historic District	6/23/1983	SR										
1698	280 Franklin St.	Andrew, Eliza Tenement House		c. 1881	No style	R.H. A. Conly Row Historic District	R.H. A. Conly Row Historic District	R.H. A. Conly Row Historic District	6/23/1983	SR										
1130	310 Franklin St.	Burt, William Tenement House and Store		c. 1899	Greek Revival	R.H. A. Conly Row Historic District	R.H. A. Conly Row Historic District	R.H. A. Conly Row Historic District	6/23/1983	SR										
1129	313 Franklin St.	Fall River Athletic League Building		c. 1908	No style	R.H. A. Conly Row Historic District	R.H. A. Conly Row Historic District	R.H. A. Conly Row Historic District	6/23/1983	SR										
111	31-37 Franklin St.	Police Athletic League Building		1884	Italianate	R.H. A. Conly Row Historic District	R.H. A. Conly Row Historic District	R.H. A. Conly Row Historic District	6/23/1983	SR										
110	43-51 Franklin St.	Key, William, Married Ins.		1817	Italianate	R.H. A. Conly Row Historic District	R.H. A. Conly Row Historic District	R.H. A. Conly Row Historic District	6/23/1983	SR										
114	88 Freedom St.	Massachusetts House No. 5		1873	Victorian Gothic	R.H. A. Conly Row Historic District	R.H. A. Conly Row Historic District	R.H. A. Conly Row Historic District	6/23/1983	SR										Herwell and Seaway, Stewart, Snow and Foss
893	Frederick, State Park	Frederick, State Park		1924	Queen Anne	R.H. A. Conly Row Historic District	R.H. A. Conly Row Historic District	R.H. A. Conly Row Historic District	6/23/1983	SR										
1132	98 French St.	Guich, Tony House		c. 1850	Gothic	R.H. A. Conly Row Historic District	R.H. A. Conly Row Historic District	R.H. A. Conly Row Historic District	6/23/1983	SR										
1231	146 French St.	Lincoln, Ada House #1		c. 1880	Victorian Gothic	R.H. A. Conly Row Historic District	R.H. A. Conly Row Historic District	R.H. A. Conly Row Historic District	6/23/1983	SR										
116	132 French St.	Buffington, Henry House		1881	Queen Anne, Stick Style	R.H. A. Conly Row Historic District	R.H. A. Conly Row Historic District	R.H. A. Conly Row Historic District	6/23/1983	SR										
1233	162 French St.	Borden, Eric W. House #1		c. 1875	Queen Anne	R.H. A. Conly Row Historic District	R.H. A. Conly Row Historic District	R.H. A. Conly Row Historic District	6/23/1983	SR										
1234	170 French St.	Johnson, John F. Cottage House		c. 1894	Victorian	R.H. A. Conly Row Historic District	R.H. A. Conly Row Historic District	R.H. A. Conly Row Historic District	6/23/1983	SR										
117	186 French St.	Whitely, Elkanah House		c. 1875	Second Empire	R.H. A. Conly Row Historic District	R.H. A. Conly Row Historic District	R.H. A. Conly Row Historic District	6/23/1983	SR										
117	240 French St.	McWhir, Elizabeth I. House		1897	Gothic Revival	R.H. A. Conly Row Historic District	R.H. A. Conly Row Historic District	R.H. A. Conly Row Historic District	6/23/1983	SR										
1235	240 French St.	McWhir, Elizabeth I. House		1897	Gothic Revival	R.H. A. Conly Row Historic District	R.H. A. Conly Row Historic District	R.H. A. Conly Row Historic District	6/23/1983	SR										
1236	240 French St.	Crane, John H. House		1898	Queen Anne	R.H. A. Conly Row Historic District	R.H. A. Conly Row Historic District	R.H. A. Conly Row Historic District	6/23/1983	SR										
1237	246 French St.	Primo, John H. House		c. 1874	Italianate	R.H. A. Conly Row Historic District	R.H. A. Conly Row Historic District	R.H. A. Conly Row Historic District	6/23/1983	SR										
1238	246 French St.	Swift, Marcella House		c. 1876	Italianate	R.H. A. Conly Row Historic District	R.H. A. Conly Row Historic District	R.H. A. Conly Row Historic District	6/23/1983	SR										
1239	306 French St.	McWhir, Elizabeth I. House		1897	Queen Anne	R.H. A. Conly Row Historic District	R.H. A. Conly Row Historic District	R.H. A. Conly Row Historic District	6/23/1983	SR										
1240	320 French St.	Blake, Edward B. House		c. 1893	Queen Anne	R.H. A. Conly Row Historic District	R.H. A. Conly Row Historic District	R.H. A. Conly Row Historic District	6/23/1983	SR										
1241	320 French St.	McWhir, Elizabeth I. House		c. 1897	Italianate	R.H. A. Conly Row Historic District	R.H. A. Conly Row Historic District	R.H. A. Conly Row Historic District	6/23/1983	SR										
113	340 French St.	McWhir, Elizabeth I. House		c. 1879	Italianate	R.H. A. Conly Row Historic District	R.H. A. Conly Row Historic District	R.H. A. Conly Row Historic District	6/23/1983	SR										
474	30 Front St.	Concent Mills, Mill #1	Merchant Mill #3	c. 1872	Italianate	R.H. A. Conly Row Historic District	R.H. A. Conly Row Historic District	R.H. A. Conly Row Historic District	6/23/1983	SR										Frederick and Machine Company, Nichols, Ulfreyte
1794	30 Front St.	Concent Mills, Cotton House	Merchant Mill #3	c. 1872	Not Rebuilt	R.H. A. Conly Row Historic District	R.H. A. Conly Row Historic District	R.H. A. Conly Row Historic District	6/23/1983	SR										Nichols, Ulfreyte

RH#	Address & Front Name	Historic Name	Common Name	Date	Style	Historical District Area	Multiple Resources	National Register	Preservation Instruction	SR	NR	Local Historic District	FHMC	Criteria for Listing	Designated	Village / Neighborhood	Architect / Builder	Comments
1765	10 Front St.	Centinel Mill - Cloth Room	Centinel Mill #3	c.1872	Not Research	HE.M. Centinel Mill	EL.AS	2/16/1983	2/16/1983	SR							Nichols, Lafayette	
1786	30 Front St.	Centinel Mill - Picker House	Centinel Mill #3	c.1872	Not Research	HE.M. Centinel Mill	EL.AS	2/16/1983	2/16/1983	SR							Nichols, Lafayette	
1787	30 Front St.	Merchants Mill No. 3	Merchants Mill #3	1887	Italianate													
1790	144 George St.	Merchants Mill	Merchants Mill	c.1885	Italianate												Ellis Village	
122	205 George St.			c.1885	Italianate												Mechanicsville	
123	210 George St.			c.1885	Italianate, No Style												Mechanicsville	
124	215 George St.			c.1875	Italianate, No Style												Mechanicsville	
934	Globe Mills Ave.	Sanford Spinning Company - Smokestack	New England Cotton Yarn Company	1887		HE.AS. Sanford Spinning Company	EL.AS	2/16/1983	2/16/1983	SR								
1770	Globe Mills Ave.	Ashworth Brothers Mill - Building #1		1891	Not Research	HE.R. Ashworth Brothers Mill	EL.AS	DOE									Globe Village	
1771	Globe Mills Ave.	Ashworth Brothers Mill - Building #2		1910	Not Research	HE.R. Ashworth Brothers Mill	EL.AS	DOE									Globe Village	
1772	Globe Mills Ave.	Ashworth Brothers Mill - Building #3		1910	Not Research	HE.R. Ashworth Brothers Mill	EL.AS	DOE									Globe Village	
1773	Globe Mills Ave.	Ashworth Brothers Mill - Building #4		1916	Not Research	HE.R. Ashworth Brothers Mill	EL.AS	DOE									Globe Village	
1871	Globe Mills Ave.	Sanford Spinning Company - Mill #16	New England Cotton Yarn Company	1920	Not Research	HE.AS. Sanford Spinning Company	EL.AS	2/16/1983	2/16/1983	SR								
1872	Globe Mills Ave.	Sanford Spinning Company - Mill #17	New England Cotton Yarn Company	1887	Not Research	HE.AS. Sanford Spinning Company	EL.AS	2/16/1983	2/16/1983	SR								
1873	Globe Mills Ave.	Sanford Spinning Company - Mill #18	New England Cotton Yarn Company	1882	Not Research	HE.AS. Sanford Spinning Company	EL.AS	2/16/1983	2/16/1983	SR								
1874	Globe Mills Ave.	Sanford Spinning Company - Dye House	New England Cotton Yarn Company	1892	Not Research	HE.AS. Sanford Spinning Company	EL.AS	2/16/1983	2/16/1983	SR								
1875	Globe Mills Ave.	Sanford Spinning Company - Spinning Mill	New England Cotton Yarn Company		Not Research	HE.AS. Sanford Spinning Company	EL.AS	2/16/1983	2/16/1983	SR								
1876	Globe Mills Ave.	Sanford Spinning Company - Office	New England Cotton Yarn Company		Not Research	HE.AS. Sanford Spinning Company	EL.AS	2/16/1983	2/16/1983	SR								
1877	Globe Mills Ave.	Sanford Spinning Company - Storage Shed	New England Cotton Yarn Company		Not Research	HE.AS. Sanford Spinning Company	EL.AS	2/16/1983	2/16/1983	SR								
1878	Globe Mills Ave.	Sanford Spinning Company - Engine House	New England Cotton Yarn Company	1892	Not Research	HE.AS. Sanford Spinning Company	EL.AS	2/16/1983	2/16/1983	SR								
1879	Globe Mills Ave.	Sanford Spinning Company - Boiler House	New England Cotton Yarn Company	1892	Not Research	HE.AS. Sanford Spinning Company	EL.AS	2/16/1983	2/16/1983	SR								
125	92 Globe St.	Borden, Annaline J. & Mary A. House	New England Cotton Yarn Company	1892	Second Empire	HE.AS. Sanford Spinning Company	EL.AS	2/16/1983	2/16/1983	SR								
126	202 Globe St.	Treble Paper Tube Company	True in Building	c.1901	Italianate													
127	615 Globe St.			c.1885	Queen Anne, Second Empire													
128	615 Globe St.			1886	Queen Anne, Second Empire													
1796	Globe St.	Globe Yarn Mills - Smokestack	Connecticut Company Yarn Mills	1886	Not Research	HE.X. Globe Yarn Mills	EL.AS	2/16/1983	2/16/1983	SR							Globe Village	
1797	Globe St.	Globe Yarn Mills - West Mill #2	Connecticut Company Yarn Mills	1886	Not Research	HE.X. Globe Yarn Mills	EL.AS	2/16/1983	2/16/1983	SR							Globe Village	
1797	Globe St.	Globe Yarn Mills - East Mill #1	Connecticut Company Yarn Mills	1881	Not Research	HE.X. Globe Yarn Mills	EL.AS	2/16/1983	2/16/1983	SR							Globe Village	
1798	Globe St.	Globe Yarn Mills - Engine House	Connecticut Company Yarn Mills	1886	Not Research	HE.X. Globe Yarn Mills	EL.AS	2/16/1983	2/16/1983	SR							Globe Village	
1799	Globe St.	Globe Yarn Mills - Engine House	Connecticut Company Yarn Mills	1886	Not Research	HE.X. Globe Yarn Mills	EL.AS	2/16/1983	2/16/1983	SR							Globe Village	
24	Government Center	Old City Hall Tower Weatherstone	Old City Hall Tower Weatherstone	1886	Object													
24	Government Center	U.S. Post Office - Fall River Main Branch	U.S. Post Office - Fall River Main Branch	c.1931	Classical Revival	HE.B. Overlook Fall River	EL.AS	2/16/1983	2/16/1983	SR							Ruggoli, Edmund J.; Watson, James Adolph	
1573	107 Green St.			c.1889	No style	HE.AU. Highland Doughton Area for proposed LTD	EL.AS	2/16/1983	2/16/1983	SR								
128	244 Griffin St.	Prayson Methodist Episcopal Church	Chairs for Citizens Headquarters	1897	Victorian Gothic	HE.AU. Highland Doughton Area for proposed LTD	EL.AS	2/16/1983	2/16/1983	SR								
1697	2 Grove St.	Borden, Leander House		c.1866	Queen Anne	HE.AU. Highland Doughton Area for proposed LTD	EL.AS	2/16/1983	2/16/1983	SR								
1696	24 Grove St.	Peck, Edward Tenement House		1922	Colonial Revival, Triple-decker	HE.AU. Highland Doughton Area for proposed LTD	EL.AS	2/16/1983	2/16/1983	SR								
1695	26 Grove St.	Grant, Eliza Tenement House		c.1875	Italianate	HE.AU. Highland Doughton Area for proposed LTD	EL.AS	2/16/1983	2/16/1983	SR								
1694	65 Grove St.	Garer, Augustus C. House		c.1870	Italianate	HE.AU. Highland Doughton Area for proposed LTD	EL.AS	2/16/1983	2/16/1983	SR								
1693	73 Grove St.	Warren, Adin J. House		c.1872	No style	HE.AU. Highland Doughton Area for proposed LTD	EL.AS	2/16/1983	2/16/1983	SR								
522	80 Grove St.	Chace, Henry E. House		c.1881	Second Empire	HE.AU. Highland Doughton Area for proposed LTD	EL.AS	2/16/1983	2/16/1983	SR								
1692	96 Grove St.	Wilson, David T. Tenement House		1899	No style	HE.AU. Highland Doughton Area for proposed LTD	EL.AS	2/16/1983	2/16/1983	SR								
1691	93 Grove St.	Shaw, Edwin House		c.1866	Greek Revival	HE.AU. Highland Doughton Area for proposed LTD	EL.AS	2/16/1983	2/16/1983	SR								
1690	96 Grove St.	Taylor, Joseph House		1903	Queen Anne	HE.AU. Highland Doughton Area for proposed LTD	EL.AS	2/16/1983	2/16/1983	SR								
1689	107 Grove St.	Gray, M. House		c.1858	Greek Revival, Italianate	HE.AU. Highland Doughton Area for proposed LTD	EL.AS	2/16/1983	2/16/1983	SR								
1688	144 Grove St.	Osborn, James M. Tenement House		1881	Italianate	HE.AU. Highland Doughton Area for proposed LTD	EL.AS	2/16/1983	2/16/1983	SR								
1687	145 Grove St.	Marble, Adriaan L. House		c.1869	Second Empire	HE.AU. Highland Doughton Area for proposed LTD	EL.AS	2/16/1983	2/16/1983	SR								
1686	163 Grove St.	Gibble, Robert S. House		c.1877	Italianate	HE.AU. Highland Doughton Area for proposed LTD	EL.AS	2/16/1983	2/16/1983	SR								
130	173 Grove St.			1880	Italianate	HE.AU. Highland Doughton Area for proposed LTD	EL.AS	2/16/1983	2/16/1983	SR								
1685	205 Grove St.	Atum, G. S. Tenement House		1886	Italianate	HE.AU. Highland Doughton Area for proposed LTD	EL.AS	2/16/1983	2/16/1983	SR								

HN#	Inv. #	Address & Block Name	Historic Name	Common Name	Date	Style	Historical District Area	Multiple Resource Area	National Register District	Preservation Instruction	SR	NR	Local Historic District	FHNC	Criteria for Listing	CNC	Demolished	Village / Neighborhood	Architect/Builder	Comments
1684		210 Grove St.	Grace, Clark's House		c.1877	Italianate	REL AU / Highland Doughtland Area for proposed LTD													
1685		213 Grove St.	Tripp, Frederick House		c.1869	No Style	REL AU / Highland Doughtland Area for proposed LTD													
1686		216 Grove St.	Wilbur, Stephen B. House		c.1875	Second Empire	REL AU / Highland Doughtland Area for proposed LTD													
1687		226 Grove St.	McCabe, Kate House		c.1889	Victorian Eclectic	REL AU / Highland Doughtland Area for proposed LTD													
1678		227 Grove St.	Baker, David G. House		c.1866	Italianate, No Style	REL AU / Highland Doughtland Area for proposed LTD													
1679		236 Grove St.	Irwin, Frank House		c.1877	Italianate	REL AU / Highland Doughtland Area for proposed LTD													
131		240 Grove St.	Bosson, Barbara House		c.1860	Federal	REL AU / Highland Doughtland Area for proposed LTD	REL AS	2/16/1983		SR	NR								
1677		245 Grove St.	Stinson, Jonathan F. House		c.1880	Second Empire	REL AU / Highland Doughtland Area for proposed LTD													
1676		279 Grove St.			c.1877	Italianate	REL AU / Highland Doughtland Area for proposed LTD													
1675		285 Grove St.	Waltz, Johann S. House		c.1870	Italianate	REL AU / Highland Doughtland Area for proposed LTD													
132		297 Grove St.			c.1880	Stick Style	REL AU / Highland Doughtland Area for proposed LTD													
1672		304 Grove St.	Phillips, Bertha W. House		1882	Italianate	REL AU / Highland Doughtland Area for proposed LTD													
1668		370 Grove St.	Miller, Nathan House		1914	Craftsman, Four-square	REL AU / Highland Doughtland Area for proposed LTD													
1669		372 Grove St.	Phelan, Edwin L. House		1898	Queen Anne	REL AU / Highland Doughtland Area for proposed LTD													
1666		410 Grove St.	Eckberg - Phase Garage	Highland Garage	1912	Not Researched	REL AU / Highland Doughtland Area for proposed LTD													
1680		237-239 Grove St.	Pope, J. A. Tenement House		1917	Colonial Revival, Triple-decker	REL AU / Highland Doughtland Area for proposed LTD													
1674		286-288 Grove St.	Bradford, David L. House		1898	Italianate	REL AU / Highland Doughtland Area for proposed LTD													
1673		299-299A Grove St.	Goddier, Zella G. House		1914	Queen Anne, Triple-decker	REL AU / Highland Doughtland Area for proposed LTD													
1671		307-309 Grove St.			1891	Italianate	REL AU / Highland Doughtland Area for proposed LTD													
1670		312-319 Grove St.	Battery, Mary A. C. House		1891	Italianate	REL AU / Highland Doughtland Area for proposed LTD													
133		346-346A Grove St.	Gifford, Thomas House		c.1855	Greek Revival, Italianate	REL AU / Highland Doughtland Area for proposed LTD													
134		371 Hancock St.			c.1870	Italianate														
135		145 Hancock St.			c.1870	No Style														
136		171 Hancock St.			c.1845	Greek Revival														
137		205 Hancock St.	Smith, S. A. House		c.1855	Greek Revival														
138		317 Hancock St.	Small, Reuben C. House		c.1880	Italianate, Queen Anne	REL AU / Highland Doughtland Area for proposed LTD													
1665		435 Hancock St.	Bigelow, Franklin House		c.1861	Italianate	REL AU / Highland Doughtland Area for proposed LTD													
1664		489 Hancock St.	Curry, Edward F. House		1910	Colonial Revival	REL AU / Highland Doughtland Area for proposed LTD													
1663		500 Hancock St.	French, Emma House		1920	Colonial Revival	REL AU / Highland Doughtland Area for proposed LTD													
1661		514 Hancock St.	Waters, Sarah E. House		c.1840	Greek Revival	REL AU / Highland Doughtland Area for proposed LTD													
1660		517 Hancock St.	Bibore, John F. House		c.1875	Italianate	REL AU / Highland Doughtland Area for proposed LTD													
1658		519 Hancock St.	Springer, Joseph T. House		1894	Italianate	REL AU / Highland Doughtland Area for proposed LTD													
1657		538 Hancock St.	Smith, John C. House		1902	Shingle Style	REL AU / Highland Doughtland Area for proposed LTD													
1656		543 Hancock St.	Stinson, Benjamin F. House		1894	Italianate	REL AU / Highland Doughtland Area for proposed LTD													
1655		550 Hancock St.	Durfee, Anne House		1926	Colonial Revival	REL AU / Highland Doughtland Area for proposed LTD													
1654		555 Hancock St.	Fennell House		1899	Queen Anne	REL AU / Highland Doughtland Area for proposed LTD													
1653		567 Hancock St.	Albert, Clinton G. House		c.1905	Colonial Revival	REL AU / Highland Doughtland Area for proposed LTD													
1652		568 Hancock St.	Eddy, Mary Allen House		1901	Colonial Revival	REL AU / Highland Doughtland Area for proposed LTD													
1651		577 Hancock St.	Bury, John W. House		c.1922	Colonial Revival	REL AU / Highland Doughtland Area for proposed LTD													
1650		586 Hancock St.	Peterson, Stephen House		1907	English Revival	REL AU / Highland Doughtland Area for proposed LTD													
1649		595 Hancock St.	Brank, M. M. House		1946	Post-war Suburban	REL AU / Highland Doughtland Area for proposed LTD													
1648		613 Hancock St.	McGee, Alexander House		1894	Victorian Eclectic	REL AU / Highland Doughtland Area for proposed LTD													
1720		641 Hancock St.	Smith, Arthur W. House		c.1911	Colonial Revival	REL AU / Highland Doughtland Area for proposed LTD													
1647		650 Hancock St.	Jones, Anna Gray House		1904	Italianate	REL AU / Highland Doughtland Area for proposed LTD													

NHCA Inv. No.	Address & Block Name	Historic Name	Common Name	Date	Style	Historical District Area for proposed LTD	Multiple Resource Area	National Register District	National Register Date	Preservation Restriction	NR	Local Historic District	FHMC	Criteria for Listing	Designated	Village/ Neighborhood	Architect/Builder	COMMENTS
1646	657 Hancock St.	Brown, Herbert L. House		c 1903	Single Style	HEL.A.U. Highland Doughtland Area for proposed LTD												
1646	664 Hancock St.	Hedgkote, Annaliese E. House		1903	Italianate	HEL.A.U. Highland Doughtland Area for proposed LTD											Hedgkote, C. H.	
1644	678 Hancock St.	Harrison, Joseph House		1903	Italianate	HEL.A.U. Highland Doughtland Area for proposed LTD												
138	686 Hancock St.	Quinn, Anne		c 1895	Queen Anne	HEL.A.U. Highland Doughtland Area for proposed LTD												
1648	701 Hancock St.	Holy Name Roman Catholic Church		1940	Colonial Revival	HEL.A.U. Highland Doughtland Area for proposed LTD											Magnien and Walsh	
1642	709 Hancock St.	Holy Name Rectory		1902	Colonial Revival	HEL.A.U. Highland Doughtland Area for proposed LTD												
1641	746 Hancock St.	Whitham, Frederick House		1900	Queen Anne	HEL.A.U. Highland Doughtland Area for proposed LTD												
1640	765 Hancock St.	Borden, Seth A. House		c 1881	Single Style	HEL.A.U. Highland Doughtland Area for proposed LTD												
1662	507-509 Hancock St.	Mathway, Maria M. House		c 1896	Single Style	HEL.A.U. Highland Doughtland Area for proposed LTD												
1639	526-528 Hancock St.	O'Neil, James D. House		1902	Single Style	HEL.A.U. Highland Doughtland Area for proposed LTD												
708	201 Harwell St.	Shelton in Armor		1883	Site	HEL.A. Cork Row Historic District	EL.A.S	6/23/1983	6/23/1983		SR							HFB St. 7
709	203 Harwell St.	Edison Lighting Station		1883	Not Research	HEL.A. Cork Row Historic District	EL.A.S	6/23/1983	6/23/1983		SR							
710	128 Harwell St.	Shelton in Armor		1902	Not Research	HEL.A. Cork Row Historic District	EL.A.S	6/23/1983	6/23/1983		SR							
711	164 Harwell St.	Teichmuth Mill #1		1866	Not Research	HEL.A. Cork Row Historic District	EL.A.S	6/23/1983	6/23/1983		SR							
712	221 Harwell St.	Teichmuth Mill Worker Housing		c 1866	Not Research	HEL.A. Cork Row Historic District	EL.A.S	6/23/1983	6/23/1983		SR							
713	223 Harwell St.	Teichmuth Mill Worker Housing		c 1866	Not Research	HEL.A. Cork Row Historic District	EL.A.S	6/23/1983	6/23/1983		SR							
714	225 Harwell St.	Teichmuth Mill Worker Housing		1900	Not Research	HEL.A. Cork Row Historic District	EL.A.S	6/23/1983	6/23/1983		SR							
715	227 Harwell St.	Teichmuth Mill Worker Housing		c 1866	Not Research	HEL.A. Cork Row Historic District	EL.A.S	6/23/1983	6/23/1983		SR							
716	327 Harwell St.	Hedgkote, Black		c 1879	Not Research	HEL.A. Cork Row Historic District	EL.A.S	6/23/1983	6/23/1983		SR							
717	327 Harwell St.			c 1883	Second Empire	HEL.A. Cork Row Historic District	EL.A.S	6/23/1983	6/23/1983		SR							
718	327 Harwell St.			c 1883	Second Empire	HEL.A. Cork Row Historic District	EL.A.S	6/23/1983	6/23/1983		SR							
719	359 Harwell St.	Mulligan, John House		c 1877	Not Research	HEL.A. Cork Row Historic District	EL.A.S	6/23/1983	6/23/1983		SR							
720	372 Harwell St.	Robinson Mill Worker Housing		c 1866	Not Research	HEL.A. Cork Row Historic District	EL.A.S	6/23/1983	6/23/1983		SR							
721	387 Harwell St.	Robinson Mill Worker Housing		c 1866	Not Research	HEL.A. Cork Row Historic District	EL.A.S	6/23/1983	6/23/1983		SR							
722	397 Harwell St.	Robinson Mill Worker Housing		c 1866	Not Research	HEL.A. Cork Row Historic District	EL.A.S	6/23/1983	6/23/1983		SR							
723	397 Harwell St.	Robinson Mill Worker Housing		c 1866	Not Research	HEL.A. Cork Row Historic District	EL.A.S	6/23/1983	6/23/1983		SR							
724	407 Harwell St.	Robinson Mill Worker Housing		c 1866	Not Research	HEL.A. Cork Row Historic District	EL.A.S	6/23/1983	6/23/1983		SR							
725	415 Harwell St.	O'Toole, Christopher House		1900	Italianate	HEL.A. Cork Row Historic District	EL.A.S	6/23/1983	6/23/1983		SR							
713	297-303 Harwell St.	Westport Station		1860	Not Research	HEL.A. Cork Row Historic District	EL.A.S	6/23/1983	6/23/1983		SR							
714	415 Harwell St.	Westport Station		1860	Not Research	HEL.A. Cork Row Historic District	EL.A.S	6/23/1983	6/23/1983		SR							
706	Harwell St.	Quiddechan River Gasbooth		1867	Not Research	HEL.A. Cork Row Historic District	EL.A.S	6/23/1983	6/23/1983		SR							
1336	167-169 St.	Quiddechan River Gasbooth		1867	Not Research	HEL.A. Cork Row Historic District	EL.A.S	6/23/1983	6/23/1983		SR							
1475	41 High St.	Winchester House		c 1850	Not style	HEL.A. Cork Row Historic District	EL.A.S	6/23/1983	6/23/1983		SR							
523	95 High St.	Borden, Lazarus House		c 1850	Greek Revival	HEL.A. Lower Highlands	EL.A.S	1/10/1984	1/10/1984		SR							
524	105 High St.	Bart, William M. House		c 1868	Italianate	HEL.A. Lower Highlands	EL.A.S	1/10/1984	1/10/1984		SR							
525	105 High St.	Davis, James T. House		c 1878	No style	HEL.A. Lower Highlands	EL.A.S	1/10/1984	1/10/1984		SR							
527	142 High St.	Davis, James T. House		c 1878	Italianate	HEL.A. Lower Highlands	EL.A.S	1/10/1984	1/10/1984		SR							
528	152 High St.	Davis, James T. House		c 1850	Greek Revival	HEL.A. Lower Highlands	EL.A.S	1/10/1984	1/10/1984		SR							
529	162 High St.	Davis, James T. House		c 1850	Greek Revival	HEL.A. Lower Highlands	EL.A.S	1/10/1984	1/10/1984		SR							
1477	213 High St.	Anthony, James S. Tenement House		c 1850	Greek Revival	HEL.A. Lower Highlands	EL.A.S	1/10/1984	1/10/1984		SR							
1478	225 High St.	Gibbs, George W. House		c 1850	Italianate	HEL.A. Lower Highlands	EL.A.S	1/10/1984	1/10/1984		SR							
1479	232 High St.	Quinn, Anne B. House		1862	No style	HEL.A. Lower Highlands	EL.A.S	1/10/1984	1/10/1984		SR							
1480	239 High St.	Ellison, Elijah J. House		c 1866	Second Empire	HEL.A. Lower Highlands	EL.A.S	1/10/1984	1/10/1984		SR							
532	244 High St.	Davis, William C. Jr. Barn		c 1871	No style	HEL.A. Lower Highlands	EL.A.S	1/10/1984	1/10/1984		SR							
1481	244 High St.	Davis, William C. Jr. Barn		c 1871	No style	HEL.A. Lower Highlands	EL.A.S	1/10/1984	1/10/1984		SR							
142	252 High St.	Davis, William C. Jr. House		c 1876	Single Style	HEL.A. Lower Highlands	EL.A.S	1/10/1984	1/10/1984		SR							
1242	275 High St.	Linday, Joseph J. House		c 1870	No style	HEL.A. Highland Historic District	EL.A.S	2/16/1983	2/16/1983		SR							
1243	291 High St.	Brown, Capt. William House		c 1855	Queen Anne	HEL.A. Highland Historic District	EL.A.S	2/16/1983	2/16/1983		SR							
1244	321 High St.	Quinn, William House		c 1850	Italianate	HEL.A. Highland Historic District	EL.A.S	2/16/1983	2/16/1983		SR							
1245	321 High St.	Quinn, William House		c 1850	Italianate	HEL.A. Highland Historic District	EL.A.S	2/16/1983	2/16/1983		SR							
1246	345 High St.	Temple Beth El Synagogue		c 1928	Eclectic Revival	HEL.A. Highland Historic District	EL.A.S	2/16/1983	2/16/1983		SR							
144	386 High St.	Borden, Jefferson House #1		c 1840	Greek Revival	HEL.A. Highland Historic District	EL.A.S	2/16/1983	2/16/1983		SR							
1247	397 High St.	Quinn, William House		1908	First-year Suburban	HEL.A. Highland Historic District	EL.A.S	2/16/1983	2/16/1983		SR							
145	405 High St.	Quinn, William House		c 1850	Italianate	HEL.A. Highland Historic District	EL.A.S	2/16/1983	2/16/1983		SR							
1248	450 High St.	Full River Eye Care Center		c 1872	Not Research	HEL.A. Highland Historic District	EL.A.S	2/16/1983	2/16/1983		SR							
146	458 High St.	Edison, Alexander D. House		c 1872	Italianate	HEL.A. Highland Historic District	EL.A.S	2/16/1983	2/16/1983		SR							
1250	488 High St.	Borden, Carrie House		1941	Colonial Revival	HEL.A. Highland Historic District	EL.A.S	2/16/1983	2/16/1983		SR							

NHCA Inv. #	Address & District Name	Historic Name	Common Name	Date	Style	Historical District Area	Multiple Resource Area	National Register District	National Register Date	Preservation Instruction	SR	NR	Local Historic District	FHNC	Criteria for Listing	Demolished	Village / Neighborhood	Architect / Builder	Comments
1251	401 High St.	Hawkins, Henry Clay House		c 1907	Queen Anne	REL BA: Highlands Historic District (HUED)	REL AS	2/16/1983	2/16/1983	SR			122/2015						
1252	513 High St.	Hawkins, William Henry Second House		c 1854	Italianate, Victorian Eclectic	REL BA: Highlands Historic District (HUED)	REL AS	2/16/1983	2/16/1983	SR			122/2015						
1253	518 High St.	Hawes, Mary C. House		c 1928	Colonial Revival	REL C: Highlands Historic District (HUED)	REL AS	2/16/1983	2/16/1983	SR			122/2015						
488	528 High St.	Butterworth, Alfred A. House		c 1890	Queen Anne	REL BA: Highlands Historic District (HUED)	REL AS	2/16/1983	2/16/1983	SR			122/2015						
1296	546 High St.	Hicks, Maria Rodman House		c 1899	Colonial Revival, Queen Anne	REL C: Highlands Historic District (HUED)	REL AS	2/16/1983	2/16/1983	SR			122/2015						
1297	547 High St.	Whitney, William S. Jennings, Edwards B. House		c 1888	Shingle Style	REL BA: Highlands Historic District (HUED)	REL AS	2/16/1983	2/16/1983	SR			122/2015						
147	556 High St.	Wardell, Benjamin House	Allen, G. Frank - Brown, Isaac A. House	c 1845	Greek Revival	REL C: Highlands Historic District (HUED)	REL AS	2/16/1983	2/16/1983	SR			122/2015						
1298	572 High St.	Davis, Henry House		1898	Colonial Revival, Queen Anne	REL BA: Highlands Historic District (HUED)	REL AS	2/16/1983	2/16/1983	SR			122/2015					Darling, Joseph M.	
1299	573 High St.	Beattie, Roy H. House		1896	Colonial Revival	REL C: Highlands Historic District (HUED)	REL AS	2/16/1983	2/16/1983	SR			122/2015						
1280	622 High St.	Durfee, J. Edgar B. House		1888	Queen Anne	REL BA: Highlands Historic District (HUED)	REL AS	2/16/1983	2/16/1983	SR			122/2015						
1281	637 High St.	Thornton, Charles D. House		c 1881	Italianate	REL BA: Highlands Historic District (HUED)	REL AS	2/16/1983	2/16/1983	SR			122/2015						
486	638 High St.	Worrell, Marcus M. House		c 1887	Queen Anne	REL C: Highlands Historic District (HUED)	REL AS	2/16/1983	2/16/1983	SR			122/2015						
1284	654 High St.	Lowell, William B. House		1889	Queen Anne	REL C: Highlands Historic District (HUED)	REL AS	2/16/1983	2/16/1983	SR			122/2015						
148	661 High St.	Geis, Frederick A. House		c 1890	Queen Anne	REL BA: Highlands Historic District (HUED)	REL AS	2/16/1983	2/16/1983	SR			122/2015						
1285	669 High St.	Borden, Philip D. House	Davis, Stephen B. House	c 1858	Greek Revival	REL C: Highlands Historic District (HUED)	REL AS	2/16/1983	2/16/1983	SR			122/2015						
1286	675 High St.	Grouard, John W. House		1889	Queen Anne	REL BA: Highlands Historic District (HUED)	REL AS	2/16/1983	2/16/1983	SR			122/2015						
149	687 High St.	Borden, Leander - Thomas, William F. House	Borden, Isaac House	c 1855	Greek Revival	REL BA: Highlands Historic District (HUED)	REL AS	2/16/1983	2/16/1983	SR			122/2015						
1288	710 High St.	Cornell, John Edwin House	Cantors, John House	c 1895	Queen Anne	REL C: Highlands Historic District (HUED)	REL AS	2/16/1983	2/16/1983	SR			122/2015						
150	715 High St.	Shaw, Charles O. House	Durfee, Benjamin House	c 1840	Italianate	REL BA: Highlands Historic District (HUED)	REL AS	2/16/1983	2/16/1983	SR			122/2015						
1290	721 High St.	Barlow, Maurice T. House		1888	Queen Anne, Shingle Style	REL C: Highlands Historic District (HUED)	REL AS	2/16/1983	2/16/1983	SR			122/2015						
1271	737 High St.	Waterman, John B. House		1884	Italianate	REL C: Highlands Historic District (HUED)	REL AS	2/16/1983	2/16/1983	SR			122/2015						
1272	739 High St.	Sampson, Sarah E. House		1937	Colonial Revival	REL C: Highlands Historic District (HUED)	REL AS	2/16/1983	2/16/1983	SR			122/2015						
1273	740 High St.	Waterman, John B. House		1884	Italianate	REL C: Highlands Historic District (HUED)	REL AS	2/16/1983	2/16/1983	SR			122/2015						
1274	740 High St.	Hubb, Charles E. House		1937	Colonial Revival	REL C: Highlands Historic District (HUED)	REL AS	2/16/1983	2/16/1983	SR			122/2015						
1275	754 High St.	Baker, Edward House		1890	Queen Anne, Shingle Style	REL C: Highlands Historic District (HUED)	REL AS	2/16/1983	2/16/1983	SR			122/2015						
1277	755 High St.	Borden - Harrington - Tuttle House		c 1860	Colonial Revival, Italianate	REL C: Highlands Historic District (HUED)	REL AS	2/16/1983	2/16/1983	SR			122/2015						
1278	759 High St.	Beattie, William T. House		c 1890	Greek Revival	REL C: Highlands Historic District (HUED)	REL AS	2/16/1983	2/16/1983	SR			122/2015						
1279	760 High St.	Durfee, George H. House		c 1885	Second Empire, Stick Style	REL C: Highlands Historic District (HUED)	REL AS	2/16/1983	2/16/1983	SR			122/2015						
152	1018 High St.			c 1900	Tripa-de-cie, Victorian Eclectic														
1496	208-209 High St.	Woodman, Richmond P. House		c 1871	Second Empire	REL C: Lower Highlands	REL AS	2/16/1984	2/16/1984	SR									
143	300-303 High St.	Keller, Edith - Goss House		c 1845	Greek Revival	REL C: Highlands Historic District (HUED)	REL AS	2/16/1983	2/16/1983	SR									
1295	538-533 High St.	Thompson, Annie House	Thompson, Dr. Richard House and Office	1909	Colonial Revival, Queen Anne	REL C: Highlands Historic District (HUED)	REL AS	2/16/1983	2/16/1983	SR			122/2015						
1283	646-649 High St.	Borden, Nathaniel B. House		1882	Queen Anne	REL BA: Highlands Historic District (HUED)	REL AS	2/16/1983	2/16/1983	SR			122/2015						
1287	686-688 High St.	Allen, Frank S. House		1902	Colonial Revival	REL BA: Highlands Historic District (HUED)	REL AS	2/16/1983	2/16/1983	SR			122/2015						

RHCA#	Inv.	Address & Block Name	Historic Name	Common Name	Date	Style	Historical District Area	Multiple Resource	National Register	National Historic	Preservation Instruction	NR	Local Historic District	FHMC	Criteria for Listing	Designated	Village / Neighborhood	Architect / Builder	Comments
1276		726 722 High St.	Franklin House		1805	Colonial Revival, Queen Anne	HL-C: Highlands Historic District	FLAS	2/16/1983	2/16/1983	SR								
1281		901-983 High St.	Durfee, Randall N. House		1910	Queen Anne, Triple-decker	HL-C: Highlands Historic District	FLAS	2/16/1983	2/16/1983	SR								
1282		131 Highland Ave.	Wright, John M. House		1910	Colonial Revival	HL-C: Highlands Historic District	FLAS	2/16/1983	2/16/1983	SR								
1283		515 Highland Ave.	Johns, John House		1885	Queen Anne	HL-C: Highlands Historic District	FLAS	2/16/1983	2/16/1983	SR								
1284		79 Highland Ave.	Gardner House		1904	Colonial Revival	HL-C: Highlands Historic District	FLAS	2/16/1983	2/16/1983	SR								
1285		46 Highland Ave.	Haight, Katherine C. House		1904	Neat Rear-chamber	HL-C: Highlands Historic District	FLAS	2/16/1983	2/16/1983	SR								
1286		126 Highland Ave.	Howells, E. M. House		1875	Second Empire	HL-C: Highlands Historic District	FLAS	2/16/1983	2/16/1983	SR								
1287		111 Highland Ave.	Wright, John M. House		1910	Colonial Revival	HL-C: Highlands Historic District	FLAS	2/16/1983	2/16/1983	SR								
1288		132 Highland Ave.	Waller, Joseph House		1901	Colonial Revival	HL-C: Highlands Historic District	FLAS	2/16/1983	2/16/1983	SR								
1289		140 Highland Ave.	Roberts, Charles H. House		1872-1875	Italianate	HL-C: Highlands Historic District	FLAS	2/16/1983	2/16/1983	SR								
1290		151 Highland Ave.	Eddy, George H. Jr. House		1913	Colonial Revival	HL-C: Highlands Historic District	FLAS	2/16/1983	2/16/1983	SR								
1291		159 Highland Ave.	Wright, John M. House		1910	Colonial Revival	HL-C: Highlands Historic District	FLAS	2/16/1983	2/16/1983	SR								
1292		169 Highland Ave.	Hallway, Clarence House		1889	Queen Anne	HL-C: Highlands Historic District	FLAS	2/16/1983	2/16/1983	SR								
1293		229 Highland Ave.	Borlin, Theodore W. House		1889	Queen Anne	HL-C: Highlands Historic District	FLAS	2/16/1983	2/16/1983	SR								
1294		240 Highland Ave.	Borlin, Theodore W. House		1873	Second Empire	HL-C: Highlands Historic District	FLAS	2/16/1983	2/16/1983	SR								
1295		241 Highland Ave.	Wright, John M. House		1910	Colonial Revival	HL-C: Highlands Historic District	FLAS	2/16/1983	2/16/1983	SR								
1296		253 Highland Ave.	Wright, John M. House		1888	Stick Style	HL-C: Highlands Historic District	FLAS	2/16/1983	2/16/1983	SR								
1297		254 Highland Ave.	Hartley House		1891	Queen Anne	HL-C: Highlands Historic District	FLAS	2/16/1983	2/16/1983	SR								
1298		273 Highland Ave.	French, Emma House		1893	Colonial Revival	HL-C: Highlands Historic District	FLAS	2/16/1983	2/16/1983	SR								
1299		301 Highland Ave.	Wright, John M. House		1910	Colonial Revival	HL-C: Highlands Historic District	FLAS	2/16/1983	2/16/1983	SR								
1300		344 Highland Ave.	Underwood, Leonard House		1853	Queen Anne	HL-C: Highlands Historic District	FLAS	2/16/1983	2/16/1983	SR								
1301		410 Highland Ave.	Shore, Charles M. House		1887	Queen Anne	HL-C: Highlands Historic District	FLAS	2/16/1983	2/16/1983	SR								
1302		423 Highland Ave.	Brown, Elizabeth T. House		1873	Second Empire	HL-C: Highlands Historic District	FLAS	2/16/1983	2/16/1983	SR								
1303		461 Highland Ave.	Shore, Charles M. Carriage House		1862	Neoclassical	HL-C: Highlands Historic District	FLAS	2/16/1983	2/16/1983	SR								
1304		461 Highland Ave.	Borlin, Theodore W. House		1889	Queen Anne	HL-C: Highlands Historic District	FLAS	2/16/1983	2/16/1983	SR								
1305		503 Highland Ave.	Durfee, Nathan House		1922	High Victorian Gothic	HL-C: Highlands Historic District	FLAS	2/16/1983	2/16/1983	SR								
1306		526 Highland Ave.	Brown, Edward House		1893	Queen Anne, Shingle Style	HL-C: Highlands Historic District	FLAS	2/16/1983	2/16/1983	SR								
1307		526 Highland Ave.	Brown, Edward House		1893	Queen Anne, Shingle Style	HL-C: Highlands Historic District	FLAS	2/16/1983	2/16/1983	SR								
1308		547 Highland Ave.	Adkins, Stephen House		1899	Colonial Revival	HL-C: Highlands Historic District	FLAS	2/16/1983	2/16/1983	SR								
1309		548 Highland Ave.	Brayton, Harriet H. House		1900	Queen Anne	HL-C: Highlands Historic District	FLAS	2/16/1983	2/16/1983	SR								
1310		572 Highland Ave.	Jaffe, Meyer House		1892	Queen Anne	HL-C: Highlands Historic District	FLAS	2/16/1983	2/16/1983	SR								
1311		602 Highland Ave.	Wright, John M. House		1910	Colonial Revival	HL-C: Highlands Historic District	FLAS	2/16/1983	2/16/1983	SR								
1312		602 Highland Ave.	Union Methodist Church		1925	First Year Suburban	HL-C: Highlands Historic District	FLAS	2/16/1983	2/16/1983	SR								
1313		617 Highland Ave.	Wright, John M. House		1910	Queen Anne	HL-C: Highlands Historic District	FLAS	2/16/1983	2/16/1983	SR								
1314		629 Highland Ave.	Chapin, Charles W. House		1882	Italianate	HL-C: Highlands Historic District	FLAS	2/16/1983	2/16/1983	SR								
1315		632 Highland Ave.	Conrad, Charles W. House		1897	Colonial Revival	HL-C: Highlands Historic District	FLAS	2/16/1983	2/16/1983	SR								
1316		654 Highland Ave.	Wright, John M. House		1910	Colonial Revival	HL-C: Highlands Historic District	FLAS	2/16/1983	2/16/1983	SR								
1317		657 Highland Ave.	Wright, John M. House		1910	Colonial Revival	HL-C: Highlands Historic District	FLAS	2/16/1983	2/16/1983	SR								
1318		675 Highland Ave.	Gage, John P. House		1900	Shingle Style	HL-C: Highlands Historic District	FLAS	2/16/1983	2/16/1983	SR								
1319		675 Highland Ave.	Wright, John M. House		1910	Colonial Revival	HL-C: Highlands Historic District	FLAS	2/16/1983	2/16/1983	SR								
1320		707 Highland Ave.	Red, Benjamin L. Jr. House		1900	Colonial Revival	HL-C: Highlands Historic District	FLAS	2/16/1983	2/16/1983	SR								
1321		721 Highland Ave.	Adkins, Stephen House		1899	Queen Anne	HL-C: Highlands Historic District	FLAS	2/16/1983	2/16/1983	SR								
1322		745 Highland Ave.	Fuller, William E. Jr. House		1906	Shingle Style	HL-C: Highlands Historic District	FLAS	2/16/1983	2/16/1983	SR								
1323		751 Highland Ave.	Wright, John M. House		1910	Colonial Revival	HL-C: Highlands Historic District	FLAS	2/16/1983	2/16/1983	SR								
1324		751 Highland Ave.	Wright, John M. House		1910	Colonial Revival	HL-C: Highlands Historic District	FLAS	2/16/1983	2/16/1983	SR								
1325		811 Highland Ave.	Andrews, Frank L. House		1898	Colonial Revival	HL-C: Highlands Historic District	FLAS	2/16/1983	2/16/1983	SR								
1326		831 Highland Ave.	Wright, John M. House		1910	Colonial Revival	HL-C: Highlands Historic District	FLAS	2/16/1983	2/16/1983	SR								
1327		851 Highland Ave.	Mills, Ada A. House		1902	Colonial Revival	HL-C: Highlands Historic District	FLAS	2/16/1983	2/16/1983	SR								
1328		878 Highland Ave.	Langley House		1896	Queen Anne	HL-C: Highlands Historic District	FLAS	2/16/1983	2/16/1983	SR								
1329		878 Highland Ave.	Langley House		1896	Queen Anne	HL-C: Highlands Historic District	FLAS	2/16/1983	2/16/1983	SR								
1330		896 Highland Ave.	Wright, John M. House		1910	Colonial Revival	HL-C: Highlands Historic District	FLAS	2/16/1983	2/16/1983	SR								
1331		896 Highland Ave.	Wright, John M. House		1910	Queen Anne	HL-C: Highlands Historic District	FLAS	2/16/1983	2/16/1983	SR								
1332		924 Highland Ave.	Bailey, Thomas House		1885	Queen Anne	HL-C: Highlands Historic District	FLAS	2/16/1983	2/16/1983	SR								
1333		931 Highland Ave.	Dodge, Thelma L. House		1898	Shingle Style	HL-C: Highlands Historic District	FLAS	2/16/1983	2/16/1983	SR								
1334		931 Highland Ave.	Quarantary, Joseph House		1877	Shingle Style	HL-C: Highlands Historic District	FLAS	2/16/1983	2/16/1983	SR								
1335		931 Highland Ave.	Quarantary, Joseph House		1877	Shingle Style	HL-C: Highlands Historic District	FLAS	2/16/1983	2/16/1983	SR								
1336		931 Highland Ave.	Wright, John M. House		1910	Colonial Revival	HL-C: Highlands Historic District	FLAS	2/16/1983	2/16/1983	SR								
1337		931 Highland Ave.	Wright, John M. House		1910	Spanish Electric	HL-C: Highlands Historic District	FLAS	2/16/1983	2/16/1983	SR								
1338		1051 Highland Ave.	Wright, John M. House		1915	Spanish Electric	HL-C: Highlands Historic District	FLAS	2/16/1983	2/16/1983	SR								
1339		1188 Highland Ave.	Wright, John M. House		1890	Colonial Revival	HL-C: Highlands Historic District	FLAS	2/16/1983	2/16/1983	SR								
1340		1320 Highland Ave.	Trusdale Hospital - Mitchell House		1913	Colonial Revival	HL-AQ: Trusdale Hospital Complex	FLAS	4/16/1986	4/16/1986	SR							Marvell, Edward L.	
1341		1820 Highland Ave.	Trusdale Hospital		1912	Colonial Revival	HL-AQ: Trusdale Hospital Complex	FLAS	4/16/1986	4/16/1986	SR							Dalbisky, Stuart T. Hoggar Parker Moore	
1342		2076 Highland Ave.	Wright, John M. House		1910	Colonial Revival	HL-C: Highlands Historic District	FLAS	2/16/1983	2/16/1983	SR								
1343		2076 Highland Ave.	Wright, John M. House		1910	Colonial Revival	HL-C: Highlands Historic District	FLAS	2/16/1983	2/16/1983	SR								
1344		2112 Highland Ave.	Locks, G. W. House		1800	Colonial	HL-C: Highlands Historic District	FLAS	2/16/1983	2/16/1983	SR								
1345		2112 Highland Ave.	Wright, John M. House		1910	Colonial	HL-C: Highlands Historic District	FLAS	2/16/1983	2/16/1983	SR								
1346		2121 Highland Ave.	Wright, John M. House		1870	Italianate	HL-C: Highlands Historic District	FLAS	2/16/1983	2/16/1983	SR								
1347		2446 Highland Ave.	Wright, John M. House		1890	Italianate	HL-C: Highlands Historic District	FLAS	2/16/1983	2/16/1983	SR								
1348		2446 Highland Ave.	Catholic Memorial Home		1890	Victorian Gothic	HL-C: Highlands Historic District	FLAS	2/16/1983	2/16/1983	SR								
1349		2809 Highland Ave.	Wright, John M. House		1910	Italianate	HL-C: Highlands Historic District	FLAS	2/16/1983	2/16/1983	SR								
1350		2873 Highland Ave.	Wright, John M. House		1870	Italianate	HL-C: Highlands Historic District	FLAS	2/16/1983	2/16/1983	SR								
1351		120-122 Highland Ave.	Wright, John M. House		1909	Neat Rear-chamber	HL-C: Highlands Historic District	FLAS	2/16/1983	2/16/1983	SR								
1352		120-122 Highland Ave.	Wright, John M. House		1909	Neat Rear-chamber	HL-C: Highlands Historic District	FLAS	2/16/1983	2/16/1983	SR								
1353		916-918 Highland Ave.	Wright, John M. House		1910	Colonial Revival	HL-C: Highlands Historic District	FLAS	2/16/1983	2/16/1983	SR								
1354		916-918 Highland Ave.	Durfee Green		1910	Colonial Revival	HL-C: Highlands Historic District	FLAS	2/16/1983	2/16/1983	SR								
1355		117 Hood St.	Wright, John M. House		1904	Neat Rear-chamber	HL-C: Highlands Historic District	FLAS	2/16/1983	2/16/1983	SR								
1356		488 Hood St.	Wright, John M. House		1890	Queen Anne, Shingle Style	HL-C: Highlands Historic District	FLAS	2/16/1983	2/16/1983	SR								
1357		215 Horton St.	Wright, John M. House		1883	Second Empire	HL-C: Highlands Historic District	FLAS	2/16/1983	2/16/1983	SR								

MSHA Inv.	Address #	Street Name	Historic Name	Common Name	Date	Style	Historical District Area	Multiple Resource Area	National Register District	National Register Area	Preservation Restriction	SR	NR	Local Historic District	FHNC	Conserv Listing	C/NC	Demolished	Village / Neighborhood	Architect/builder	COMMENTS
1334	111 June St.		Historic Name	Common Name	c. 1874	Victorian Ecclesi	REL C: Highlands Historic District	FLA.AS	2/16/1983	2/16/1983		SR									
1335	113 June St.		First Congregational Church? Par. Longleaf		c. 1874	Italianate	REL C: Highlands Historic District	FLA.AS	2/16/1983	2/16/1983		SR									
1336	126 June St.		Barton, David A. House		c. 1865	Italianate	REL C: Highlands Historic District	FLA.AS	2/16/1983	2/16/1983		SR									
1337	1337		Barton, David A. House		c. 1865	Greek Revival	REL C: Highlands Historic District	FLA.AS	2/16/1983	2/16/1983		SR									
1338	142 June St.		Luther Benjamin C. House		c. 1850	Greek Revival	REL C: Highlands Historic District	FLA.AS	2/16/1983	2/16/1983		SR									
1339	147 June St.		Beckwith, James House		1926	Colonial Revival	REL C: Highlands Historic District	FLA.AS	2/16/1983	2/16/1983		SR									
1340	178 June St.		Watkins, David House		1867	Queen Anne	REL C: Highlands Historic District	FLA.AS	2/16/1983	2/16/1983		SR									
1341	180 June St.		Watkins, David House		1867	Queen Anne	REL C: Highlands Historic District	FLA.AS	2/16/1983	2/16/1983		SR									
1342	181 June St.		Watkins, David House		1867	Queen Anne	REL C: Highlands Historic District	FLA.AS	2/16/1983	2/16/1983		SR									
1343	154 June St.		Hughes, John L. House #1		c. 1869	Italianate	REL C: Highlands Historic District	FLA.AS	2/16/1983	2/16/1983		SR									
1344	272 June St.		Frisk, George House		c. 1887	Italianate	REL C: Highlands Historic District	FLA.AS	2/16/1983	2/16/1983		SR									
1345	284 June St.		Earl, Benjamin House		c. 1854	Italianate	REL C: Highlands Historic District	FLA.AS	2/16/1983	2/16/1983		SR									
1346	294 June St.		Earl, Benjamin House		c. 1854	Italianate	REL C: Highlands Historic District	FLA.AS	2/16/1983	2/16/1983		SR									
1347	304 June St.		Barton, David House		c. 1867	Colonial Revival	REL C: Highlands Historic District	FLA.AS	2/16/1983	2/16/1983		SR									
1348	349 June St.		Barton, David House		c. 1867	Colonial Revival	REL C: Highlands Historic District	FLA.AS	2/16/1983	2/16/1983		SR									
1349	374 June St.		Bennington, Robert L. House		1882	Queen Anne; Stick Style	REL C: Highlands Historic District	FLA.AS	2/16/1983	2/16/1983		SR									
1350	374 June St.		Bennington, Robert L. House		1882	Queen Anne; Stick Style	REL C: Highlands Historic District	FLA.AS	2/16/1983	2/16/1983		SR									
1351	385		Edley, James C. House		c. 1877	High Victorian Gothic; Stick Style	REL C: Highlands Historic District	FLA.AS	2/16/1983	2/16/1983		SR									
1352	389 June St.		Borden, Walden House		1882	Stick Style	REL C: Highlands Historic District	FLA.AS	2/16/1983	2/16/1983		SR									
1353	392 June St.		Borden, Walden House		1882	Stick Style	REL C: Highlands Historic District	FLA.AS	2/16/1983	2/16/1983		SR									
1354	406 June St.		White, Charles F.H. House		1888	Queen Anne	REL C: Highlands Historic District	FLA.AS	2/16/1983	2/16/1983		SR									
1355	421 June St.		Jennings, Andrew J. House		1881	Stick Style	REL C: Highlands Historic District	FLA.AS	2/16/1983	2/16/1983		SR									
1356	421 June St.		Jennings, Andrew J. House		1881	Stick Style	REL C: Highlands Historic District	FLA.AS	2/16/1983	2/16/1983		SR									
1357	433 June St.		Wright, John House		1888	Queen Anne	REL C: Highlands Historic District	FLA.AS	2/16/1983	2/16/1983		SR									
1358	444 June St.		Minor, Joseph House		1888	Queen Anne	REL C: Highlands Historic District	FLA.AS	2/16/1983	2/16/1983		SR									
1359	457 June St.		Lincoln, William H. House #2		1897	Victorian Gothic	REL C: Highlands Historic District	FLA.AS	2/16/1983	2/16/1983		SR									
1360	472 June St.		Blossom, William E. House #2		1895	Queen Anne	REL C: Highlands Historic District	FLA.AS	2/16/1983	2/16/1983		SR									
1361	472 June St.		Blossom, William E. House #2		1895	Queen Anne	REL C: Highlands Historic District	FLA.AS	2/16/1983	2/16/1983		SR									
1362	472 June St.		Blossom, William E. House #2		1895	Queen Anne	REL C: Highlands Historic District	FLA.AS	2/16/1983	2/16/1983		SR									
1363	483 June St.		Wright, John House		1888	Queen Anne	REL C: Highlands Historic District	FLA.AS	2/16/1983	2/16/1983		SR									
1364	483 June St.		Wright, John House		1888	Queen Anne	REL C: Highlands Historic District	FLA.AS	2/16/1983	2/16/1983		SR									
1365	483 June St.		Wright, John House		1888	Queen Anne	REL C: Highlands Historic District	FLA.AS	2/16/1983	2/16/1983		SR									
1366	483 June St.		Wright, John House		1888	Queen Anne	REL C: Highlands Historic District	FLA.AS	2/16/1983	2/16/1983		SR									
1367	483 June St.		Wright, John House		1888	Queen Anne	REL C: Highlands Historic District	FLA.AS	2/16/1983	2/16/1983		SR									
1368	483 June St.		Wright, John House		1888	Queen Anne	REL C: Highlands Historic District	FLA.AS	2/16/1983	2/16/1983		SR									
1369	483 June St.		Wright, John House		1888	Queen Anne	REL C: Highlands Historic District	FLA.AS	2/16/1983	2/16/1983		SR									
1370	483 June St.		Wright, John House		1888	Queen Anne	REL C: Highlands Historic District	FLA.AS	2/16/1983	2/16/1983		SR									
1371	483 June St.		Wright, John House		1888	Queen Anne	REL C: Highlands Historic District	FLA.AS	2/16/1983	2/16/1983		SR									
1372	483 June St.		Wright, John House		1888	Queen Anne	REL C: Highlands Historic District	FLA.AS	2/16/1983	2/16/1983		SR									
1373	483 June St.		Wright, John House		1888	Queen Anne	REL C: Highlands Historic District	FLA.AS	2/16/1983	2/16/1983		SR									
1374	483 June St.		Wright, John House		1888	Queen Anne	REL C: Highlands Historic District	FLA.AS	2/16/1983	2/16/1983		SR									
1375	483 June St.		Wright, John House		1888	Queen Anne	REL C: Highlands Historic District	FLA.AS	2/16/1983	2/16/1983		SR									
1376	483 June St.		Wright, John House		1888	Queen Anne	REL C: Highlands Historic District	FLA.AS	2/16/1983	2/16/1983		SR									
1377	483 June St.		Wright, John House		1888	Queen Anne	REL C: Highlands Historic District	FLA.AS	2/16/1983	2/16/1983		SR									
1378	483 June St.		Wright, John House		1888	Queen Anne	REL C: Highlands Historic District	FLA.AS	2/16/1983	2/16/1983		SR									
1379	483 June St.		Wright, John House		1888	Queen Anne	REL C: Highlands Historic District	FLA.AS	2/16/1983	2/16/1983		SR									
1380	483 June St.		Wright, John House		1888	Queen Anne	REL C: Highlands Historic District	FLA.AS	2/16/1983	2/16/1983		SR									
1381	483 June St.		Wright, John House		1888	Queen Anne	REL C: Highlands Historic District	FLA.AS	2/16/1983	2/16/1983		SR									
1382	483 June St.		Wright, John House		1888	Queen Anne	REL C: Highlands Historic District	FLA.AS	2/16/1983	2/16/1983		SR									
1383	483 June St.		Wright, John House		1888	Queen Anne	REL C: Highlands Historic District	FLA.AS	2/16/1983	2/16/1983		SR									
1384	483 June St.		Wright, John House		1888	Queen Anne	REL C: Highlands Historic District	FLA.AS	2/16/1983	2/16/1983		SR									
1385	483 June St.		Wright, John House		1888	Queen Anne	REL C: Highlands Historic District	FLA.AS	2/16/1983	2/16/1983		SR									
1386	483 June St.		Wright, John House		1888	Queen Anne	REL C: Highlands Historic District	FLA.AS	2/16/1983	2/16/1983		SR									
1387	483 June St.		Wright, John House		1888	Queen Anne	REL C: Highlands Historic District	FLA.AS	2/16/1983	2/16/1983		SR									
1388	483 June St.		Wright, John House		1888	Queen Anne	REL C: Highlands Historic District	FLA.AS	2/16/1983	2/16/1983		SR									
1389	483 June St.		Wright, John House		1888	Queen Anne	REL C: Highlands Historic District	FLA.AS	2/16/1983	2/16/1983		SR									
1390	483 June St.		Wright, John House		1888	Queen Anne	REL C: Highlands Historic District	FLA.AS	2/16/1983	2/16/1983		SR									
1391	483 June St.		Wright, John House		1888	Queen Anne	REL C: Highlands Historic District	FLA.AS	2/16/1983	2/16/1983		SR									
1392	483 June St.		Wright, John House		1888	Queen Anne	REL C: Highlands Historic District	FLA.AS	2/16/1983	2/16/1983		SR									
1393	483 June St.		Wright, John House		1888	Queen Anne	REL C: Highlands Historic District	FLA.AS	2/16/1983	2/16/1983		SR									
1394	483 June St.		Wright, John House		1888	Queen Anne	REL C: Highlands Historic District	FLA.AS	2/16/1983	2/16/1983		SR									
1395	483 June St.		Wright, John House		1888	Queen Anne	REL C: Highlands Historic District	FLA.AS	2/16/1983	2/16/1983		SR									
1396	483 June St.		Wright, John House		1888	Queen Anne	REL C: Highlands Historic District	FLA.AS	2/16/1983	2/16/1983		SR									
1397	483 June St.		Wright, John House		1888	Queen Anne	REL C: Highlands Historic District	FLA.AS	2/16/1983	2/16/1983		SR									
1398	483 June St.		Wright, John House		1888	Queen Anne	REL C: Highlands Historic District	FLA.AS	2/16/1983	2/16/1983		SR									
1399	483 June St.		Wright, John House		1888	Queen Anne	REL C: Highlands Historic District	FLA.AS	2/16/1983	2/16/1983		SR									
1400	483 June St.		Wright, John House		1888	Queen Anne	REL C: Highlands Historic District	FLA.AS	2/16/1983	2/16/1983		SR									
1401	483 June St.		Wright, John House		1888	Queen Anne	REL C: Highlands Historic District	FLA.AS	2/16/1983	2/16/1983		SR									
1402	483 June St.		Wright, John House		1888	Queen Anne	REL C: Highlands Historic District	FLA.AS	2/16/1983	2/16/1983		SR									
1403	483 June St.		Wright, John House		1888	Queen Anne	REL C: Highlands Historic District	FLA.AS	2/16/1983	2/16/1983		SR									
1404	483 June St.		Wright, John House		1888	Queen Anne	REL C: Highlands Historic District	FLA.AS	2/16/1983	2/16/1983		SR									
1405	483 June St.		Wright, John House		1888	Queen Anne	REL C: Highlands Historic District	FLA.AS	2/16/1983	2/16/1983		SR									
1406	483 June St.		Wright, John House		1888	Queen Anne	REL C: Highlands Historic District	FLA.AS	2/16/1983	2/16/1983		SR									
1407	483 June St.		Wright, John House		1888	Queen Anne	REL C: Highlands Historic District	FLA.AS	2/16/1983	2/16/1983		SR									
1408	483 June St.		Wright, John House		1888	Queen Anne	REL C: Highlands Historic District	FLA.AS	2/16/1983	2/16/1983		SR									
1409	483 June St.		Wright, John House		1888	Queen Anne	REL C: Highlands Historic District	FLA.AS	2/16/1983	2/16/1983		SR									
1410	483 June St.		Wright, John House		1888	Queen Anne	REL C: Highlands Historic District	FLA.AS	2/16/1983	2/16/1983		SR									
1411	483 June St.		Wright, John House		1888	Queen Anne	REL C: Highlands Historic District	FLA.AS	2/16/1983	2/16/1983		SR									
1412	483 June St.		Wright, John House		1888	Queen Anne	REL C: Highlands Historic District	FLA.AS	2/16/1983	2/16/1983		SR									
1413	483 June St.		Wright, John House		1888	Queen Anne	REL C: Highlands Historic District	FLA.AS	2/16/1983	2/16/1983		SR									
1414	483 June St.																				

NH#	Inv.	Address & Block Name	Historic Name	Common Name	Date	Style	Historical District Area	Multiple Resources	National Register	National Historic Register	Preservation Instruction	SR	NR	Local Historic District	FHNC	Criteria for Listing	Demolished	Village / Neighborhood	Architect/Builder	Comments
1369		135 Incon Ave	Belcher, Gilbert House #1		c 1882	Italianate, Victorian Eclectic	FLC-C Highland Historic District	FLA-AS	2/16/1983	2/16/1983	FLA-AS	SR								
1370		138 Incon Ave	Boyle, Robert A. House		1894	Queen Anne	FLC-C Highland Historic District	FLA-AS	2/16/1983	2/16/1983	FLA-AS	SR							Walter, William R. and Son	
1371		139 Incon Ave	Thomas, Edward H. House		1896	Colonial Revival, Queen Anne	FLC-C Highland Historic District	FLA-AS	2/16/1983	2/16/1983	FLA-AS	SR								
1372		140 Incon Ave	Ward, William H. House		1896	Queen Anne	FLC-C Highland Historic District	FLA-AS	2/16/1983	2/16/1983	FLA-AS	SR								
1373		242 Incon Ave	Quart, Bay, Cobb, Harriet House		c 1888	Italianate	FLC-C Highland Historic District	FLA-AS	2/16/1983	2/16/1983	FLA-AS	SR								
1374		27 Incon Ave	David, Berford House		c 1876	No Style	FLC-C Highland Historic District	FLA-AS	2/16/1983	2/16/1983	FLA-AS	SR								
1375		27 Incon Ave	David, Berford House		c 1876	No Style	FLC-C Highland Historic District	FLA-AS	2/16/1983	2/16/1983	FLA-AS	SR								
1376		277 Incon Ave	Barney House		1902	Queen Anne	FLC-C Highland Historic District	FLA-AS	2/16/1983	2/16/1983	FLA-AS	SR								
1377		286 Incon Ave	Albee, Frank A. House		1897	Queen Anne	FLC-C Highland Historic District	FLA-AS	2/16/1983	2/16/1983	FLA-AS	SR								
1378		296 Incon Ave	Borden, George E. House		1897	Queen Anne	FLC-C Highland Historic District	FLA-AS	2/16/1983	2/16/1983	FLA-AS	SR								
1379		300 Incon Ave	Wardlaw, William House		1898	Queen Anne	FLC-C Highland Historic District	FLA-AS	2/16/1983	2/16/1983	FLA-AS	SR								
1380		301 Incon Ave	Shaw, George House		1898	Queen Anne	FLC-C Highland Historic District	FLA-AS	2/16/1983	2/16/1983	FLA-AS	SR								
1381		339 Incon Ave	Munroe, Thomas G. House		c 1882	Queen Anne	FLC-C Highland Historic District	FLA-AS	2/16/1983	2/16/1983	FLA-AS	SR								
1382		344 Incon Ave	Chase, Edward House		c 1882	Victorian Eclectic	FLC-C Highland Historic District	FLA-AS	2/16/1983	2/16/1983	FLA-AS	SR								
1383		353 Incon Ave	Chase, Edward House		1885	Colonial Revival	FLC-C Highland Historic District	FLA-AS	2/16/1983	2/16/1983	FLA-AS	SR								
1384		353 Incon Ave	Chase, Edward House		c 1885	Colonial Revival	FLC-C Highland Historic District	FLA-AS	2/16/1983	2/16/1983	FLA-AS	SR								
1385		353 Incon Ave	Chase, Edward House		c 1885	Colonial Revival	FLC-C Highland Historic District	FLA-AS	2/16/1983	2/16/1983	FLA-AS	SR								
1386		353 Incon Ave	Chase, Edward House		c 1885	Colonial Revival	FLC-C Highland Historic District	FLA-AS	2/16/1983	2/16/1983	FLA-AS	SR								
1387		115 Incon St	Sacred Heart Roman Catholic Church		1874	Romanesque Revival	FLC-AU Highland Doughtless Area for proposed LUD	FLA-AS	2/16/1983	2/16/1983	FLA-AS	SR							Magnus and Ward	NR 2/2/1983
1388		251 Incon St	Mechanics Mill Tenement		c 1875	No Style	FLC-AU Highland Doughtless Area for proposed LUD	FLA-AS	2/16/1983	2/16/1983	FLA-AS	SR								
1389		244 Incon St	Anthony, George H. Tenement House		c 1898	Queen Anne	FLC-AU Highland Doughtless Area for proposed LUD	FLA-AS	2/16/1983	2/16/1983	FLA-AS	SR								
1390		253 Incon St	McKay, Robert A. Tenement House		c 1885	Italianate	FLC-AU Highland Doughtless Area for proposed LUD	FLA-AS	2/16/1983	2/16/1983	FLA-AS	SR								
1391		254 Incon St	Newton, Elizabeth S. Tenement House		1887	Italianate	FLC-AU Highland Doughtless Area for proposed LUD	FLA-AS	2/16/1983	2/16/1983	FLA-AS	SR								
1392		268 Incon St	Anthony House		c 1885	Greek Revival	FLC-AU Highland Doughtless Area for proposed LUD	FLA-AS	2/16/1983	2/16/1983	FLA-AS	SR								
1393		278 Incon St	McMurry, John T. House		1925	Craftsman	FLC-AU Highland Doughtless Area for proposed LUD	FLA-AS	2/16/1983	2/16/1983	FLA-AS	SR								
1394		279 Incon St	Erle, Slade W. Tenement House #2		c 1875	Italianate	FLC-C Highland Historic District	FLA-AS	2/16/1983	2/16/1983	FLA-AS	SR								
1395		285 Incon St	Erle, Slade W. House		c 1869	Italianate	FLC-C Highland Historic District	FLA-AS	2/16/1983	2/16/1983	FLA-AS	SR								
1396		285 Incon St	Erle, Slade W. House		c 1869	Italianate	FLC-C Highland Historic District	FLA-AS	2/16/1983	2/16/1983	FLA-AS	SR								
1397		308 Incon St	Erle, Slade W. House		c 1869	Italianate	FLC-C Highland Historic District	FLA-AS	2/16/1983	2/16/1983	FLA-AS	SR								
1398		308 Incon St	Erle, Slade W. House		c 1869	Italianate	FLC-C Highland Historic District	FLA-AS	2/16/1983	2/16/1983	FLA-AS	SR								
1399		324 Incon St	Griffith, Benjamin S. C. House		1887	Queen Anne	FLC-C Highland Historic District	FLA-AS	2/16/1983	2/16/1983	FLA-AS	SR								
1400		338 Incon St	Griffith, Benjamin S. C. House		1887	Queen Anne	FLC-C Highland Historic District	FLA-AS	2/16/1983	2/16/1983	FLA-AS	SR								
1401		427 Incon St	Griffith, Benjamin S. C. House		c 1883	No Style	FLC-C Highland Historic District	FLA-AS	2/16/1983	2/16/1983	FLA-AS	SR								
1402		427 Incon St	Griffith, Benjamin S. C. House		c 1883	No Style	FLC-C Highland Historic District	FLA-AS	2/16/1983	2/16/1983	FLA-AS	SR								
1403		476 Incon St	Griffith, Benjamin S. C. House		1927	No Style	FLC-C Highland Historic District	FLA-AS	2/16/1983	2/16/1983	FLA-AS	SR								
1404		520 Incon St	Fraterni Order of Eagles Assembly Hall		1883	Colonial Revival	FLC-AU Highland Doughtless Area for proposed LUD	FLA-AS	2/16/1983	2/16/1983	FLA-AS	SR							Dalrick, Samuel T.	
1405		523 Incon St	Stafford, William H. House		c 1874	Second Empire	FLC-AU Highland Doughtless Area for proposed LUD	FLA-AS	2/16/1983	2/16/1983	FLA-AS	SR								
1406		534 Incon St	Harris, Amariah House		c 1866	Second Empire	FLC-AU Highland Doughtless Area for proposed LUD	FLA-AS	2/16/1983	2/16/1983	FLA-AS	SR								
1407		505 Incon St	Sullivan's Funeral Home		c 1871	Colonial Revival, Italianate	FLC-AU Highland Doughtless Area for proposed LUD	FLA-AS	2/16/1983	2/16/1983	FLA-AS	SR								
1408		572 Incon St	Allen, George S. Tenement House		c 1870	Italianate	FLC-AU Highland Doughtless Area for proposed LUD	FLA-AS	2/16/1983	2/16/1983	FLA-AS	SR								
1409		1478 Incon St	Lattas, Nicola Stone Cottage		c 1897	No Style	FLC-C Highland Historic District	FLA-AS	2/16/1983	2/16/1983	FLA-AS	SR								
1410		308 Incon St	Orrenson, Albert - Annals, Joseph House		c 1880	No Style	FLC-C Highland Historic District	FLA-AS	2/16/1983	2/16/1983	FLA-AS	SR								
1411		588-590 Incon St	Orrenson, Albert - Annals, Joseph House		c 1880	Second Empire	FLC-C Highland Historic District	FLA-AS	2/16/1983	2/16/1983	FLA-AS	SR								
1412		18 Inwood St	Pocasset Swamp		c 1870	Archaeological/Ethnographic	FLC-AU Highland Doughtless Area for proposed LUD	FLA-AS	2/16/1983	2/16/1983	FLA-AS	SR								
1413		18 Inwood St	Pocasset Swamp		c 1870	Archaeological/Ethnographic	FLC-AU Highland Doughtless Area for proposed LUD	FLA-AS	2/16/1983	2/16/1983	FLA-AS	SR								
1414		22 Inwood St	Vanderlin House		1888	Triple-decker	FLC-AU Highland Doughtless Area for proposed LUD	FLA-AS	2/16/1983	2/16/1983	FLA-AS	SR								
1415		30 Inwood St	Vanderlin House		1888	Italianate	FLC-AU Highland Doughtless Area for proposed LUD	FLA-AS	2/16/1983	2/16/1983	FLA-AS	SR								
1416		31 Inwood St	Vanderlin House		c 1871	Italianate	FLC-AU Highland Doughtless Area for proposed LUD	FLA-AS	2/16/1983	2/16/1983	FLA-AS	SR								
1417		40 Inwood St	Vanderlin House		c 1870	Italianate	FLC-AU Highland Doughtless Area for proposed LUD	FLA-AS	2/16/1983	2/16/1983	FLA-AS	SR								
1418		52 Inwood St	Dahl House		c 1879	Italianate	FLC-AU Highland Doughtless Area for proposed LUD	FLA-AS	2/16/1983	2/16/1983	FLA-AS	SR								
1419		57 Inwood St	Dahl, Timothy House		c 1883	Second Empire	FLC-AU Highland Doughtless Area for proposed LUD	FLA-AS	2/16/1983	2/16/1983	FLA-AS	SR								
1420		57 Inwood St	Dahl, Timothy House		c 1883	Second Empire	FLC-AU Highland Doughtless Area for proposed LUD	FLA-AS	2/16/1983	2/16/1983	FLA-AS	SR								
1421		83 Inwood St	Dahl, Timothy House		1872	Not Rearranged	FLC-AU Highland Doughtless Area for proposed LUD	FLA-AS	2/16/1983	2/16/1983	FLA-AS	SR								
1422		141 Madison St			c 1920	Craftsman	FLC-AU Highland Doughtless Area for proposed LUD	FLA-AS	2/16/1983	2/16/1983	FLA-AS	SR								
1423		288 Madison St			c 1880	Colonial Revival, Shingle Style	FLC-AU Highland Doughtless Area for proposed LUD	FLA-AS	2/16/1983	2/16/1983	FLA-AS	SR								
1424		315 Madison St			c 1880	Stick Style	FLC-AU Highland Doughtless Area for proposed LUD	FLA-AS	2/16/1983	2/16/1983	FLA-AS	SR								
1425		526 Madison St			1910	Colonial Revival, Shingle Style	FLC-AU Highland Doughtless Area for proposed LUD	FLA-AS	2/16/1983	2/16/1983	FLA-AS	SR								
1426		614 Madison St			1924	Dutch Colonial	FLC-AU Highland Doughtless Area for proposed LUD	FLA-AS	2/16/1983	2/16/1983	FLA-AS	SR								
1427		623 Madison St			1906	Shingle	FLC-AU Highland Doughtless Area for proposed LUD	FLA-AS	2/16/1983	2/16/1983	FLA-AS	SR								
1428		881 Madison St			1906	Shingle	FLC-AU Highland Doughtless Area for proposed LUD	FLA-AS	2/16/1983	2/16/1983	FLA-AS	SR								
1429		1517 Madison St			1926	Colonial Revival	FLC-AU Highland Doughtless Area for proposed LUD	FLA-AS	2/16/1983	2/16/1983	FLA-AS	SR								
1430		1517 Madison St			1926	Craftsman	FLC-AU Highland Doughtless Area for proposed LUD	FLA-AS	2/16/1983	2/16/1983	FLA-AS	SR								
1431		1517 Madison St			1926	Craftsman	FLC-AU Highland Doughtless Area for proposed LUD	FLA-AS	2/16/1983	2/16/1983	FLA-AS	SR								
1432		1517 Madison St			1926	Craftsman	FLC-AU Highland Doughtless Area for proposed LUD	FLA-AS	2/16/1983	2/16/1983	FLA-AS	SR								
1433		1517 Madison St			1926	Craftsman	FLC-AU Highland Doughtless Area for proposed LUD	FLA-AS	2/16/1983	2/16/1983	FLA-AS	SR								
1434		1517 Madison St			1926	Craftsman	FLC-AU Highland Doughtless Area for proposed LUD	FLA-AS	2/16/1983	2/16/1983	FLA-AS	SR								
1435		1517 Madison St			1926	Craftsman	FLC-AU Highland Doughtless Area for proposed LUD	FLA-AS	2/16/1983	2/16/1983	FLA-AS	SR								
1436		1517 Madison St			1926	Craftsman	FLC-AU Highland Doughtless Area for proposed LUD	FLA-AS	2/16/1983	2/16/1983	FLA-AS	SR								
1437		1517 Madison St			1926	Craftsman	FLC-AU Highland Doughtless Area for proposed LUD	FLA-AS	2/16/1983	2/16/1983	FLA-AS	SR								
1438		1517 Madison St			1926	Craftsman	FLC-AU Highland Doughtless Area for proposed LUD	FLA-AS	2/16/1983	2/16/1983	FLA-AS	SR								
1439		1517 Madison St			1926	Craftsman	FLC-AU Highland Doughtless Area for proposed LUD	FLA-AS	2/16/1983	2/16/1983	FLA-AS	SR								
1440		1517 Madison St			1926	Craftsman	FLC-AU Highland Doughtless Area for proposed LUD	FLA-AS	2/16/1983	2/16/1983	FLA-AS	SR								
1441		1517 Madison St			1926	Craftsman	FLC-AU Highland Doughtless Area for proposed LUD	FLA-AS	2/16/1983	2/16/1983	FLA-AS	SR								
1442		1517 Madison St			1926	Craftsman	FLC-AU Highland Doughtless Area for proposed LUD	FLA-AS	2/16/1983	2/16/1983	FLA-AS	SR								
1443		1517 Madison St			1926	Craftsman	FLC-AU Highland Doughtless Area for proposed LUD	FLA-AS	2/16/1983	2/16/1983	FLA-AS	SR								
1444		1517 Madison St			1926	Craftsman	FLC-AU Highland Doughtless Area for proposed LUD	FLA-AS	2/16/1983	2/16/1983	FLA-AS	SR								
1445		1517 Madison St			1926	Craftsman	FLC-AU Highland Doughtless Area for proposed LUD	FLA-AS												

RHCA Inv.	Address & Block Name	Historic Name	Common Name	Date	Style	Historical District Area for Proposed LID	Multiple Resource Area	National Register District	National Register Date	Preservation Instruction	SR	NR	Local Historic District	FHMC	Criteria for Listing CNC	Demolished	Village/ Neighborhood	Architect/Builder	Comments
1625	256 Maple St.	Peters, Martha B. House		1905	Queen Anne	HLA.U. Highland Doughtland Area for proposed LID	HLA.S	2/16/1983	2/16/1983		SR								
1391	276 Maple St.	Wendell School		1907	Colonial Revival	HLA.C Highland Historic District	HLA.S	2/16/1983	2/16/1983		SR								
1392	276 Maple St.	Thurston, Berna W. House		1908	Queen Anne	HLA.C Highland Historic District	HLA.S	2/16/1983	2/16/1983		SR								
1393	328 Maple St.	Thurston, Berna W. House		1908	No Style	HLA.C Highland Historic District	HLA.S	2/16/1983	2/16/1983		SR								
1394	422 Maple St.	Schwartz, Myron House		1908	First Year Suburban	HLA.C Highland Historic District	HLA.S	2/16/1983	2/16/1983		SR								
210	458 Maple St.	Hawes, Oliver K. House		1908	Colonial Revival, Shingle Style	HLA.C Highland Historic District	HLA.S	2/16/1983	2/16/1983		SR								
1395	458 Maple St.	Hawes, Oliver K. House		1908	First Year Suburban	HLA.C Highland Historic District	HLA.S	2/16/1983	2/16/1983		SR								
211	507 Maple St.	Gardner, Moore House		c.1909	No Style	HLA.U. Highland Doughtland Area for proposed LID	HLA.S	2/16/1983	2/16/1983		SR								
1624	542 Maple St.	Finley, Yman M. House		c.1875	Italianate	HLA.U. Highland Doughtland Area for proposed LID	HLA.S	2/16/1983	2/16/1983										
1623	552 Maple St.	Burkinton, Joseph L. House		c.1875	Victorian Ecclectic	HLA.U. Highland Doughtland Area for proposed LID	HLA.S	2/16/1983	2/16/1983										
1622	555 Maple St.	Bassett, Rufus House	Davis, Henry House	c.1875	Second Empire	HLA.U. Highland Doughtland Area for proposed LID	HLA.S	2/16/1983	2/16/1983										
1621	565 Maple St.	Martin, Melvin B. House		1901	Italianate	HLA.U. Highland Doughtland Area for proposed LID	HLA.S	2/16/1983	2/16/1983										
212	627 Maple St.	Martin, Melvin B. House		c.1885	Queen Anne	HLA.U. Highland Doughtland Area for proposed LID	HLA.S	2/16/1983	2/16/1983										
214	709 Maple St.	Good, Standing House		c.1890	Queen Anne	HLA.U. Highland Doughtland Area for proposed LID	HLA.S	2/16/1983	2/16/1983										
209	138-135 Maple St.	Good, Standing House		c.1855	Victorian Ecclectic	HLA.U. Highland Doughtland Area for proposed LID	HLA.S	2/16/1983	2/16/1983										
1627	138-135 Maple St.	Davis, Capt. Elijah G. House		1894	Italianate	HLA.U. Highland Doughtland Area for proposed LID	HLA.S	2/16/1983	2/16/1983										
1626	230-232 Maple St.	Warders, Joseph A. House		c.1900	Queen Anne	HLA.U. Highland Doughtland Area for proposed LID	HLA.S	2/16/1983	2/16/1983										
217	566-572 Maple St.	Warders, Joseph A. House		c.1895	Queen Anne	HLA.U. Highland Doughtland Area for proposed LID	HLA.S	2/16/1983	2/16/1983										
207	Maple St.		Bartha, M. E. Congregational Church	c.1875	No Style		HLA.S	6/23/1983	6/23/1983										
1396	189 Maple St.	Powder Congregational Church		c.1885	Greek Revival	HLA.A. Greek Row Historic District	HLA.S	6/23/1983	6/23/1983		SR								
1922	Marine St.	Kerr Thread Mill - Mill #1	American Thread Company	c.1890	Not Researched	HLA.Z. Kerr Thread Mill	HLA.S	6/23/1983	6/23/1983		SR								
1923	Marine St.	Kerr Thread Mill - Mill #2	American Thread Company	c.1890	Not Researched	HLA.Z. Kerr Thread Mill	HLA.S	6/23/1983	6/23/1983		SR								
1924	Marine St.	Kerr Thread Mill - Mill #3	American Thread Company	1907	Not Researched	HLA.Z. Kerr Thread Mill	HLA.S	6/23/1983	6/23/1983		SR								
1925	Marine St.	Kerr Thread Mill - Blackberry	American Thread Company	1916	Not Researched	HLA.Z. Kerr Thread Mill	HLA.S	6/23/1983	6/23/1983		SR								
1926	Marine St.	Kerr Thread Mill - Finishing Mill	American Thread Company	1920	Not Researched	HLA.Z. Kerr Thread Mill	HLA.S	6/23/1983	6/23/1983		SR								
1927	Marine St.	Kerr Thread Mill - Storehouse #87	American Thread Company		Not Researched	HLA.Z. Kerr Thread Mill	HLA.S	6/23/1983	6/23/1983		SR								
1928	Marine St.	Kerr Thread Mill - Office	American Thread Company		Not Researched	HLA.Z. Kerr Thread Mill	HLA.S	6/23/1983	6/23/1983		SR								
1929	Marine St.	Kerr Thread Mill - Gen. House	American Thread Company		Not Researched	HLA.Z. Kerr Thread Mill	HLA.S	6/23/1983	6/23/1983		SR								
1930	Marine St.	Kerr Thread Mill - Storehouse	American Thread Company	1920	Greek Revival	HLA.Z. Kerr Thread Mill	HLA.S	6/23/1983	6/23/1983		SR								
215	401 May St.			c.1845	Greek Revival		HLA.S	6/23/1983	6/23/1983										
216	218 McClellan St.			c.1900	Queen Anne, Tugue-decker		HLA.S	6/23/1983	6/23/1983										
217	218 McClellan St.			c.1910	Queen Anne, Tugue-decker		HLA.S	6/23/1983	6/23/1983										
218	218 McClellan St.			c.1910	Queen Anne, Tugue-decker		HLA.S	6/23/1983	6/23/1983										
219	218 McClellan St.			c.1910	Queen Anne, Tugue-decker		HLA.S	6/23/1983	6/23/1983										
220	711 Middle St.	Merrill, St. Barn		c.1888	Victorian Gothic		HLA.S	6/23/1983	6/23/1983										
1397	814 Middle St.	Saint John's Episcopal Church		c.1888	Victorian Gothic		HLA.S	6/23/1983	6/23/1983										
1398	814 Middle St.	Saint John's Episcopal Church		c.1888	Victorian Gothic		HLA.S	6/23/1983	6/23/1983										
1399	1017 Middle St.	Saint John's Episcopal Church		c.1888	Victorian Gothic		HLA.S	6/23/1983	6/23/1983										
1399	636-645 Middle St.	Mount Saint Mary's Convent		1909-1910	Colonial Revival	HLA.A. Greek Row Historic District	HLA.S	6/23/1983	6/23/1983		SR								
211	43 Morgan St.	Borden, A. B. School	Girls Vocational High School	c.1868	Second Empire	HLA.A. Greek Row Historic District	HLA.S	6/23/1983	6/23/1983		SR								
212	135 Morgan St.	Borden, A. B. School		c.1868	Second Empire	HLA.A. Greek Row Historic District	HLA.S	6/23/1983	6/23/1983		SR								
213	135 Morgan St.	Borden, A. B. School		c.1868	Second Empire	HLA.A. Greek Row Historic District	HLA.S	6/23/1983	6/23/1983		SR								
766	175 Morgan St.	Borden, A. B. School		c.1868	Italianate	HLA.A. Greek Row Historic District	HLA.S	6/23/1983	6/23/1983		SR								
773	184 Morgan St.	Borden, A. B. School		c.1868	Italianate	HLA.A. Greek Row Historic District	HLA.S	6/23/1983	6/23/1983		SR								
767	207 Morgan St.	Borden, A. B. School		c.1866	Not Researched	HLA.A. Greek Row Historic District	HLA.S	6/23/1983	6/23/1983		SR								
768	207 Morgan St.	Borden, A. B. School		c.1866	Not Researched	HLA.A. Greek Row Historic District	HLA.S	6/23/1983	6/23/1983		SR								
225	220 Morgan St.	Borden, A. B. School		c.1889	Italianate	HLA.A. Greek Row Historic District	HLA.S	6/23/1983	6/23/1983		SR								
770	263 Morgan St.	Borden, A. B. School		c.1864	Not Researched	HLA.A. Greek Row Historic District	HLA.S	6/23/1983	6/23/1983		SR								
772	271 Morgan St.	Borden, A. B. School		c.1864	Second Empire	HLA.A. Greek Row Historic District	HLA.S	6/23/1983	6/23/1983		SR								
774	314 Morgan St.	Borden, A. B. School		c.1868	Second Empire	HLA.A. Greek Row Historic District	HLA.S	6/23/1983	6/23/1983		SR								
775	327 Morgan St.	Borden, A. B. School		c.1868	Second Empire	HLA.A. Greek Row Historic District	HLA.S	6/23/1983	6/23/1983		SR								
776	327 Morgan St.	Borden, A. B. School		c.1868	Second Empire	HLA.A. Greek Row Historic District	HLA.S	6/23/1983	6/23/1983		SR								
763	130-138 Morgan St.	B and S Mendel Company		1940	Not Researched	HLA.A. Greek Row Historic District	HLA.S	6/23/1983	6/23/1983		SR								
769	229-227 Morgan St.	Callaghan House		c.1876	Italianate	HLA.A. Greek Row Historic District	HLA.S	6/23/1983	6/23/1983		SR								
221	269-191 Merion St.	South End Railroad (right-of-way RCOV)		c.1875	Italianate	HLA.A. Greek Row Historic District	HLA.S	6/23/1983	6/23/1983		SR								
224	376 Merion St.	Mount Hope Bay	Borden Pats Light Station	c.1875	Lighthouse		HLA.S	6/23/1983	6/23/1983										
225	376 Merion St.	Mount Hope Bay		c.1875	Lighthouse		HLA.S	6/23/1983	6/23/1983										
226	376 Merion St.	Mount Hope Bay		c.1875	Lighthouse		HLA.S	6/23/1983	6/23/1983										
227	376 Merion St.	Mount Hope Bay		c.1875	Lighthouse		HLA.S	6/23/1983	6/23/1983										
228	791 Murray St.	Schuyler, Lucien House		c.1880	No Style		HLA.S	6/23/1983	6/23/1983										
1630	16 New Boston Rd.	Schuyler, Lucien House		1924	Colonial Revival	HLA.U. Highland Doughtland Area for proposed LID	HLA.S	6/23/1983	6/23/1983										

WCHS ID#	Address #	Brief Name	Historic Name	Common Name	Date	Style	Historical District Areas	Multiple Resource Area	National Register District	National Register Milestone	Preservation Restriction	SR	NR	Local Historic District	Criteria for Listing	C/NAC	Demolished	Village / Neighborhood	Architect/Builder	Comments	
			Sagamore Mills - Shipping Room	Sagamore Manufacturing Company	1866	Not Research	FEL AE: Sagamore Mills No. 2	FEL AS	2/16/1983	2/16/1983	SR	SR									
			Sagamore Mills - Office	Sagamore Manufacturing Company	1866	Not Research	FEL AE: Sagamore Mills No. 2	FEL AS	2/16/1983	2/16/1983	SR	SR									
			Sagamore Mills - Loading Dock	Sagamore Manufacturing Company	1866	Not Research	FEL AE: Sagamore Mills No. 2	FEL AS	2/16/1983	2/16/1983	SR	SR									
			Sagamore Mills - Pump House	Sagamore Manufacturing Company	1870	Not Research	FEL AE: Sagamore Mills No. 2	FEL AS	2/16/1983	2/16/1983	SR	SR									
			Sagamore Mills - Warehouse	Sagamore Manufacturing Company	1870	Not Research	FEL AE: Sagamore Mills No. 2	FEL AS	2/16/1983	2/16/1983	SR	SR									
			Sagamore Mills - Warehouse	Sagamore Manufacturing Company	1870	Not Research	FEL AE: Sagamore Mills No. 2	FEL AS	2/16/1983	2/16/1983	SR	SR									
			Sagamore Mills - Warehouse	Sagamore Manufacturing Company	1870	Not Research	FEL AE: Sagamore Mills No. 2	FEL AS	2/16/1983	2/16/1983	SR	SR									
			Sagamore Mills - Warehouse	Sagamore Manufacturing Company	1870	Not Research	FEL AE: Sagamore Mills No. 2	FEL AS	2/16/1983	2/16/1983	SR	SR									
			Sagamore Mills - Warehouse	Sagamore Manufacturing Company	1870	Not Research	FEL AE: Sagamore Mills No. 2	FEL AS	2/16/1983	2/16/1983	SR	SR									
			Sagamore Mills - Warehouse	Sagamore Manufacturing Company	1870	Not Research	FEL AE: Sagamore Mills No. 2	FEL AS	2/16/1983	2/16/1983	SR	SR									
			Sagamore Mills - Warehouse	Sagamore Manufacturing Company	1870	Not Research	FEL AE: Sagamore Mills No. 2	FEL AS	2/16/1983	2/16/1983	SR	SR									
			Sagamore Mills - Warehouse	Sagamore Manufacturing Company	1870	Not Research	FEL AE: Sagamore Mills No. 2	FEL AS	2/16/1983	2/16/1983	SR	SR									
			Sagamore Mills - Warehouse	Sagamore Manufacturing Company	1870	Not Research	FEL AE: Sagamore Mills No. 2	FEL AS	2/16/1983	2/16/1983	SR	SR									
			Sagamore Mills - Warehouse	Sagamore Manufacturing Company	1870	Not Research	FEL AE: Sagamore Mills No. 2	FEL AS	2/16/1983	2/16/1983	SR	SR									
			Sagamore Mills - Warehouse	Sagamore Manufacturing Company	1870	Not Research	FEL AE: Sagamore Mills No. 2	FEL AS	2/16/1983	2/16/1983	SR	SR									
			Sagamore Mills - Warehouse	Sagamore Manufacturing Company	1870	Not Research	FEL AE: Sagamore Mills No. 2	FEL AS	2/16/1983	2/16/1983	SR	SR									
			Sagamore Mills - Warehouse	Sagamore Manufacturing Company	1870	Not Research	FEL AE: Sagamore Mills No. 2	FEL AS	2/16/1983	2/16/1983	SR	SR									
			Sagamore Mills - Warehouse	Sagamore Manufacturing Company	1870	Not Research	FEL AE: Sagamore Mills No. 2	FEL AS	2/16/1983	2/16/1983	SR	SR									
			Sagamore Mills - Warehouse	Sagamore Manufacturing Company	1870	Not Research	FEL AE: Sagamore Mills No. 2	FEL AS	2/16/1983	2/16/1983	SR	SR									
			Sagamore Mills - Warehouse	Sagamore Manufacturing Company	1870	Not Research	FEL AE: Sagamore Mills No. 2	FEL AS	2/16/1983	2/16/1983	SR	SR									
			Sagamore Mills - Warehouse	Sagamore Manufacturing Company	1870	Not Research	FEL AE: Sagamore Mills No. 2	FEL AS	2/16/1983	2/16/1983	SR	SR									
			Sagamore Mills - Warehouse	Sagamore Manufacturing Company	1870	Not Research	FEL AE: Sagamore Mills No. 2	FEL AS	2/16/1983	2/16/1983	SR	SR									
			Sagamore Mills - Warehouse	Sagamore Manufacturing Company	1870	Not Research	FEL AE: Sagamore Mills No. 2	FEL AS	2/16/1983	2/16/1983	SR	SR									
			Sagamore Mills - Warehouse	Sagamore Manufacturing Company	1870	Not Research	FEL AE: Sagamore Mills No. 2	FEL AS	2/16/1983	2/16/1983	SR	SR									
			Sagamore Mills - Warehouse	Sagamore Manufacturing Company	1870	Not Research	FEL AE: Sagamore Mills No. 2	FEL AS	2/16/1983	2/16/1983	SR	SR									
			Sagamore Mills - Warehouse	Sagamore Manufacturing Company	1870	Not Research	FEL AE: Sagamore Mills No. 2	FEL AS	2/16/1983	2/16/1983	SR	SR									
			Sagamore Mills - Warehouse	Sagamore Manufacturing Company	1870	Not Research	FEL AE: Sagamore Mills No. 2	FEL AS	2/16/1983	2/16/1983	SR	SR									
			Sagamore Mills - Warehouse	Sagamore Manufacturing Company	1870	Not Research	FEL AE: Sagamore Mills No. 2	FEL AS	2/16/1983	2/16/1983	SR	SR									
			Sagamore Mills - Warehouse	Sagamore Manufacturing Company	1870	Not Research	FEL AE: Sagamore Mills No. 2	FEL AS	2/16/1983	2/16/1983	SR	SR									
			Sagamore Mills - Warehouse	Sagamore Manufacturing Company	1870	Not Research	FEL AE: Sagamore Mills No. 2	FEL AS	2/16/1983	2/16/1983	SR	SR									
			Sagamore Mills - Warehouse	Sagamore Manufacturing Company	1870	Not Research	FEL AE: Sagamore Mills No. 2	FEL AS	2/16/1983	2/16/1983	SR	SR									
			Sagamore Mills - Warehouse	Sagamore Manufacturing Company	1870	Not Research	FEL AE: Sagamore Mills No. 2	FEL AS	2/16/1983	2/16/1983	SR	SR									
			Sagamore Mills - Warehouse	Sagamore Manufacturing Company	1870	Not Research	FEL AE: Sagamore Mills No. 2	FEL AS	2/16/1983	2/16/1983	SR	SR									
			Sagamore Mills - Warehouse	Sagamore Manufacturing Company	1870	Not Research	FEL AE: Sagamore Mills No. 2	FEL AS	2/16/1983	2/16/1983	SR	SR									
			Sagamore Mills - Warehouse	Sagamore Manufacturing Company	1870	Not Research	FEL AE: Sagamore Mills No. 2	FEL AS	2/16/1983	2/16/1983	SR	SR									
			Sagamore Mills - Warehouse	Sagamore Manufacturing Company	1870	Not Research	FEL AE: Sagamore Mills No. 2	FEL AS	2/16/1983	2/16/1983	SR	SR									
			Sagamore Mills - Warehouse	Sagamore Manufacturing Company	1870	Not Research	FEL AE: Sagamore Mills No. 2	FEL AS	2/16/1983	2/16/1983	SR	SR									
			Sagamore Mills - Warehouse	Sagamore Manufacturing Company	1870	Not Research	FEL AE: Sagamore Mills No. 2	FEL AS	2/16/1983	2/16/1983	SR	SR									
			Sagamore Mills - Warehouse	Sagamore Manufacturing Company	1870	Not Research	FEL AE: Sagamore Mills No. 2	FEL AS	2/16/1983	2/16/1983	SR	SR									
			Sagamore Mills - Warehouse	Sagamore Manufacturing Company	1870	Not Research	FEL AE: Sagamore Mills No. 2	FEL AS	2/16/1983	2/16/1983	SR	SR									
			Sagamore Mills - Warehouse	Sagamore Manufacturing Company	1870	Not Research	FEL AE: Sagamore Mills No. 2	FEL AS	2/16/1983	2/16/1983	SR	SR									
			Sagamore Mills - Warehouse	Sagamore Manufacturing Company	1870	Not Research	FEL AE: Sagamore Mills No. 2	FEL AS	2/16/1983	2/16/1983	SR	SR									
			Sagamore Mills - Warehouse	Sagamore Manufacturing Company	1870	Not Research	FEL AE: Sagamore Mills No. 2	FEL AS	2/16/1983	2/16/1983	SR	SR									
			Sagamore Mills - Warehouse	Sagamore Manufacturing Company	1870	Not Research	FEL AE: Sagamore Mills No. 2	FEL AS	2/16/1983	2/16/1983	SR	SR									
			Sagamore Mills - Warehouse	Sagamore Manufacturing Company	1870	Not Research	FEL AE: Sagamore Mills No. 2	FEL AS	2/16/1983	2/16/1983	SR	SR									
			Sagamore Mills - Warehouse	Sagamore Manufacturing Company	1870	Not Research	FEL AE: Sagamore Mills No. 2	FEL AS	2/16/1983	2/16/1983	SR	SR									
			Sagamore Mills - Warehouse	Sagamore Manufacturing Company	1870	Not Research	FEL AE: Sagamore Mills No. 2	FEL AS	2/16/1983	2/16/1983	SR	SR									
			Sagamore Mills - Warehouse	Sagamore Manufacturing Company	1870	Not Research	FEL AE: Sagamore Mills No. 2	FEL AS	2/16/1983	2/16/1983	SR	SR									
			Sagamore Mills - Warehouse	Sagamore Manufacturing Company	1870	Not Research	FEL AE: Sagamore Mills No. 2	FEL AS	2/16/1983	2/16/1983	SR	SR									
			Sagamore Mills - Warehouse	Sagamore Manufacturing Company	1870	Not Research	FEL AE: Sagamore Mills No. 2	FEL AS	2/16/1983	2/16/1983	SR	SR									
			Sagamore Mills - Warehouse	Sagamore Manufacturing Company	1870	Not Research	FEL AE: Sagamore Mills No. 2	FEL AS	2/16/1983	2/16/1983	SR	SR									
			Sagamore Mills - Warehouse	Sagamore Manufacturing Company	1870	Not Research	FEL AE: Sagamore Mills No. 2	FEL AS	2/16/1983	2/16/1983	SR	SR									
			Sagamore Mills - Warehouse	Sagamore Manufacturing Company	1870	Not Research	FEL AE: Sagamore Mills No. 2	FEL AS	2/16/1983	2/16/1983	SR	SR									
			Sagamore Mills - Warehouse	Sagamore Manufacturing Company	1870	Not Research	FEL AE: Sagamore Mills No. 2	FEL AS	2/16/1983	2/16/1983	SR	SR									
			Sagamore Mills - Warehouse	Sagamore Manufacturing Company	1870	Not Research	FEL AE: Sagamore Mills No. 2	FEL AS	2/16/1983	2/16/1983	SR	SR									
			Sagamore Mills - Warehouse	Sagamore Manufacturing Company	1870	Not Research	FEL AE: Sagamore Mills No. 2	FEL AS	2/16/1983	2/16/1983	SR	SR									
			Sagamore Mills - Warehouse	Sagamore Manufacturing Company	1870	Not Research	FEL AE: Sagamore Mills No. 2	FEL AS	2/16/1983	2/16/1983	SR	SR									
			Sagamore Mills - Warehouse	Sagamore Manufacturing Company	1870	Not Research	FEL AE: Sagamore Mills No. 2	FEL AS	2/16/1983	2/16/1983	SR	SR									
			Sagamore Mills - Warehouse	Sagamore Manufacturing Company	1870	Not Research	FEL AE: Sagamore Mills No. 2	FEL AS	2/16/1983	2/16/1983	SR	SR									
			Sagamore Mills - Warehouse	Sagamore Manufacturing Company	1870	Not Research	FEL AE: Sagamore Mills No. 2	FEL AS	2/16/1983	2/16/1983	SR	SR									
			Sagamore Mills - Warehouse	Sagamore Manufacturing Company	1870	Not Research	FEL AE: Sagamore Mills No. 2	FEL AS	2/16/1983	2/16/1983	SR	SR									
			Sagamore Mills - Warehouse	Sagamore Manufacturing Company	1870	Not Research	FEL AE: Sagamore Mills No. 2	FEL AS	2/16/1983	2/16/1983	SR	SR									
			Sagamore Mills - Warehouse	Sagamore Manufacturing Company	1870	Not Research	FEL AE: Sagamore Mills No. 2	FEL AS	2/16/1983	2/16/1983	SR	SR									
			Sagamore Mills - Warehouse	Sagamore Manufacturing Company	1870	Not Research	FEL AE: Sagamore Mills No. 2	FEL AS	2/16/1983	2/16/1983	SR	SR									
			Sagamore Mills - Warehouse	Sagamore Manufacturing Company	1870	Not Research	FEL AE: Sagamore Mills No. 2	FEL AS	2/16/1983	2/16/1983	SR	SR									
			Sagamore Mills - Warehouse	Sagamore Manufacturing Company	1870	Not Research	FEL AE: Sagamore Mills No. 2	FEL AS	2/16/1983	2/16/1983	SR	SR									
			Sagamore Mills - Warehouse	Sagamore Manufacturing Company	1870	Not Research	FEL AE: Sagamore Mills No. 2	FEL AS	2/16/1983	2/16/1983	SR	SR									
			Sagamore Mills - Warehouse	Sagamore Manufacturing Company	1870	Not Research	FEL AE: Sagamore Mills No. 2	FEL AS	2/16/1983	2/16/1983	SR	SR									
			Sagamore Mills - Warehouse	Sagamore Manufacturing Company	1870	Not Research	FEL AE: Sagamore Mills No. 2	FEL AS	2/16/1983	2/16/1983	SR	SR									
			Sagamore Mills - Warehouse	Sagamore Manufacturing Company	1870	Not Research	FEL AE: Sagamore Mills No. 2	FEL AS	2/16/1983	2/16/1983	SR	SR									
			Sagamore Mills - Warehouse	Sagamore Manufacturing Company	1870	Not Research	FEL AE: Sagamore Mills No. 2	FEL AS	2/16/1983	2/16/1983	SR	SR									
			Sagamore Mills - Warehouse	Sagamore Manufacturing Company	1870	Not Research	FEL AE: Sagamore Mills No. 2	FEL AS	2/16/1983	2/16/1983	SR	SR									
			Sagamore Mills - Warehouse	Sagamore Manufacturing Company	1870	Not Research	FEL AE: Sagamore Mills No. 2	FEL AS	2/16/1983	2/16/1983	SR	SR									
			Sagamore Mills - Warehouse	Sagamore Manufacturing Company	1870	Not Research	FEL AE: Sagamore Mills No. 2	FEL AS	2/16/1983	2/16/1983	SR	SR									
			Sagamore Mills - Warehouse	Sagamore Manufacturing Company	1870	Not Research	FEL AE: Sagamore Mills No. 2	FEL AS	2/16/1983	2/16/1983	SR	SR									
			Sagamore Mills - Warehouse	Sagamore Manufacturing Company	1870	Not Research	FEL AE: Sagamore Mills No. 2	FEL AS	2/16/1983	2/16/1983	SR	SR									
			Sagamore Mills - Warehouse	Sagamore Manufacturing Company	1870	Not Research	FEL AE: Sagamore Mills No. 2	FEL AS	2/16/1983	2/16/1983	SR	SR									
			Sagamore Mills - Warehouse	Sagamore Manufacturing Company	1870	Not Research	FEL AE: Sagamore Mills No. 2	FEL AS	2/16/1983	2/16/1983	SR	SR									
			Sagamore Mills - Warehouse	Sagamore Manufacturing Company	1870	Not Research	FEL AE: Sagamore Mills No. 2	FEL AS	2/16/1983	2/16/1983	SR	SR									
			Sagamore Mills - Warehouse	Sagamore Manufacturing Company	1870	Not Research	FEL AE: Sagamore Mills No. 2	FEL AS	2/16/1983	2/16/1983	SR	SR									
			Sagamore Mills - Warehouse	Sagamore Manufacturing Company	1870	Not Research	FEL AE: Sagamore Mills No. 2	FEL AS	2/16/1983	2/16/1983	SR	SR									
			Sagamore Mills - Warehouse	Sagamore Manufacturing Company	1870	Not Research	FEL AE: Sagamore Mills No. 2	FEL AS	2/16/1983	2/16/1983	SR	SR									

NHCA Inv. #	Address & Block Name	Historic Name	Common Name	Date	Style	Material District Area	Multiple Resource Area	National Register District	National Register Area	Preservation Instruction	SR	NR	Local Historic District	FHNC	Criteria for Listing CAC	Designated	Village / Neighborhood	Architect/Builder	Comments
1460	80 Oak St.			c 1850	No style	HEAU Highland Doughten Area for proposed LTD													
1509	94 Oak St.	Dager, Orlando Tenement House		1891	Italianate	HEAU Highland Doughten Area for proposed LTD													
547	103 Oak St.	Gardner, Philip House		c 1825	Federal, Greek Revival	HEAU Highland Doughten Area for proposed LTD													
549	104 Oak St.			c 1835	Colonial														
296	700 Ogden St.		Smith Trade Wares Company	1919	No Style														
297	790 Ogden St.			c 1880	No Style														
297	98 Ogden St.			c 1900	No Style														
298	100 Ogden St.			c 1870	No Style														
299	102 Ogden St.	Osborne Mill Worker Housing		c 1870	No Style														
587	132 Owell St.			1924	Not Research														
1530	150 Oulton St.	Laurel Lake School		1893	Neoclassical Revival														
1530	150 Oulton St.	Gibson Street Grammar School		1893	Neoclassical Revival														
300	111 Palmer St.			1910	Italianate														
301	112 Palmer St.			1910	Italianate														
302	207 Palmer St.			c 1895	Shingle Style														
1521	27 Park St.	Saint Anne's Convent		1894	Neoclassical Revival	HEAP Saint Anne's Church and Parish Complex													
1598	612 Pearce St.	Darling, Berin, Maude House		1889	Colonial Revival	HEAU Highland Doughten Area for proposed LTD													
1599	623 Pearce St.	Morgan, Hector House		1930	Colonial Revival	HEAU Highland Doughten Area for proposed LTD													
1596	641 Pearce St.	Durfee, William J. House		1940	Colonial Revival	HEAU Highland Doughten Area for proposed LTD													
1595	642 Pearce St.	Pontif, Eugene J. House		1912	Colonial Revival	HEAU Highland Doughten Area for proposed LTD													
1594	649 Pearce St.	Morton, Raymond House		1940	Colonial Revival	HEAU Highland Doughten Area for proposed LTD													
1593	650 Pearce St.	Woodward, Mary A. House		1900	Queen Anne	HEAU Highland Doughten Area for proposed LTD													
1592	659 Pearce St.	Corrigan, Dr. John C. House		1940	Colonial Revival	HEAU Highland Doughten Area for proposed LTD													
303	664 Pearce St.	Sisson, B. F. House		c 1880	Italianate														
1591	708 Pearce St.	Reed, Charles E. House		1911	Shingle Style														
1597	77-79 Peckham St.	CHURCH OF THE COSSUTHON AREA (COW)		c 1880	Not Research														
1598	81-83 Peckham St.			c 1890	Victorian Eclectic														
305	753 Penn St.			c 1890	Victorian Eclectic														
1590	102 Pine St.	Chace, Isaac A. Tenement House		c 1863	Victorian Eclectic	HEAU Highland Doughten Area for proposed LTD													
307	105 Pine St.	William, A. W. House		c 1850	Greek Revival														
1589	120 Pine St.			c 1810	Federal, Greek Revival	HEAU Highland Doughten Area for proposed LTD													
1588	156 Pine St.			c 1890	Not Research														
1587	166 Pine St.			c 1910	Queen Anne, Triple-decker	HEAU Highland Doughten Area for proposed LTD													
1586	178 Pine St.	Herrick House		1917	New Gothic Revival	HEAU Highland Doughten Area for proposed LTD													
550	241 Pine St.		First Baptist Church, Burrill House	c 1850	Greek Revival, No Style	HEAU Highland Doughten Area for proposed LTD													
554	263 Pine St.	Fiske, Dr. Isaac - Beane, Guilford T. House		c 1833	Federal, Greek Revival	HEAU Highland Doughten Area for proposed LTD													
559	275 Pine St.	Chace, Charles House		c 1830	No Style	HEAU Highland Doughten Area for proposed LTD													
543	276 Pine St.	Remey, Beatty Simon		c 1830	No Style	HEAU Highland Doughten Area for proposed LTD													
544	289 Pine St.	Wood, Maurice House		c 1835	Greek Revival	HEAU Highland Doughten Area for proposed LTD													
313	311 Pine St.	Hathaway, James D. House		c 1843	Greek Revival	HEAU Highland Doughten Area for proposed LTD													
546	325 Pine St.	Hathaway, James D. Carpenter Shop		c 1845	Greek Revival	HEAU Highland Doughten Area for proposed LTD													
548	372 Pine St.	Barnes, Benjamin W. House		c 1876	Second Empire	HEAU Highland Doughten Area for proposed LTD													
551	381 Pine St.	Stillwell, David Tenement House		c 1872	Italianate	HEAU Highland Doughten Area for proposed LTD													
552	397 Pine St.	Earle, George W. House		c 1856	Italianate	HEAU Highland Doughten Area for proposed LTD													
306	429 Pine St.	Jordan, Gentrine School		1906	Neoclassical Revival	HEAU Highland Doughten Area for proposed LTD													
1486	438 Pine St.	Hathaway, Eliza C. House		c 1850	Greek Revival	HEAU Highland Doughten Area for proposed LTD													
1487	451 Pine St.	Wheeler, Jerome B. House		c 1864	Italianate	HEAU Highland Doughten Area for proposed LTD													
1484	463 Pine St.			c 1785	Italianate	HEAU Highland Doughten Area for proposed LTD													
1584	500 Pine St.	Keenan, Samuel House		c 1845	Greek Revival	HEAU Highland Doughten Area for proposed LTD													
1583	501 Pine St.	Freeman, Theodore D. House		c 1857	Italianate	HEAU Highland Doughten Area for proposed LTD													
1582	512 Pine St.	Chace, R. Tenement House		c 1864	Victorian Eclectic	HEAU Highland Doughten Area for proposed LTD													
315	513 Pine St.	Hathaway House		c 1875	Italianate	HEAU Highland Doughten Area for proposed LTD													
1581	530 Pine St.	Chace, Nathan Tenement House		c 1864	Greek Revival	HEAU Highland Doughten Area for proposed LTD													
316	701 Pine St.	Ruggles Public School		c 1908	Neoclassical Revival	HEAU Highland Doughten Area for proposed LTD													
	755 Pine St.	Veterans Association of Benton County		1900															

[illegible]

Rank	Address & Street Name	Historic Name	Common Name	Date	Style	Historical District Areas	Multiple Resource Area	National Register District	National Register MRA	Preservation Restriction	SR	NR	Local Historic District	CRMC	Listing	C/NR	Demolished	Village / Neighborhood	Architect/Builder	Comments
1869	472 Plymouth Ave.	David Mills		1869	Second Empire	R.R.A. Corby Row Historic District	R.R.A.S	6/23/1983	6/23/1983		SR	SR								
1870	474 Plymouth Ave.	David Mills		1870	Second Empire	R.R.A. Corby Row Historic District	R.R.A.S	6/23/1983	6/23/1983		SR	SR								
1871	476 Plymouth Ave.	David Mills		1871	Second Empire	R.R.A. Corby Row Historic District	R.R.A.S	6/23/1983	6/23/1983		SR	SR								
1872	478 Plymouth Ave.	David Mills		1872	Second Empire	R.R.A. Corby Row Historic District	R.R.A.S	6/23/1983	6/23/1983		SR	SR								
1873	480 Plymouth Ave.	Harrington Park House		1873	No style	R.R.A. Corby Row Historic District	R.R.A.S	6/23/1983	6/23/1983		SR	SR								
1874	482 Plymouth Ave.	Harrington Park House		1874	No style	R.R.A. Corby Row Historic District	R.R.A.S	6/23/1983	6/23/1983		SR	SR								
1875	484 Plymouth Ave.	Harrington Park House		1875	No style	R.R.A. Corby Row Historic District	R.R.A.S	6/23/1983	6/23/1983		SR	SR								
1876	486 Plymouth Ave.	Harrington Park House		1876	No style	R.R.A. Corby Row Historic District	R.R.A.S	6/23/1983	6/23/1983		SR	SR								
1877	488 Plymouth Ave.	Harrington Park House		1877	No style	R.R.A. Corby Row Historic District	R.R.A.S	6/23/1983	6/23/1983		SR	SR								
1878	490 Plymouth Ave.	Harrington Park House		1878	No style	R.R.A. Corby Row Historic District	R.R.A.S	6/23/1983	6/23/1983		SR	SR								
1879	492 Plymouth Ave.	Harrington Park House		1879	No style	R.R.A. Corby Row Historic District	R.R.A.S	6/23/1983	6/23/1983		SR	SR								
1880	494 Plymouth Ave.	Harrington Park House		1880	No style	R.R.A. Corby Row Historic District	R.R.A.S	6/23/1983	6/23/1983		SR	SR								
1881	496 Plymouth Ave.	Harrington Park House		1881	No style	R.R.A. Corby Row Historic District	R.R.A.S	6/23/1983	6/23/1983		SR	SR								
1882	498 Plymouth Ave.	Harrington Park House		1882	No style	R.R.A. Corby Row Historic District	R.R.A.S	6/23/1983	6/23/1983		SR	SR								
1883	500 Plymouth Ave.	Harrington Park House		1883	No style	R.R.A. Corby Row Historic District	R.R.A.S	6/23/1983	6/23/1983		SR	SR								
1884	502 Plymouth Ave.	Harrington Park House		1884	No style	R.R.A. Corby Row Historic District	R.R.A.S	6/23/1983	6/23/1983		SR	SR								
1885	504 Plymouth Ave.	Harrington Park House		1885	No style	R.R.A. Corby Row Historic District	R.R.A.S	6/23/1983	6/23/1983		SR	SR								
1886	506 Plymouth Ave.	Harrington Park House		1886	No style	R.R.A. Corby Row Historic District	R.R.A.S	6/23/1983	6/23/1983		SR	SR								
1887	508 Plymouth Ave.	Harrington Park House		1887	No style	R.R.A. Corby Row Historic District	R.R.A.S	6/23/1983	6/23/1983		SR	SR								
1888	510 Plymouth Ave.	Harrington Park House		1888	No style	R.R.A. Corby Row Historic District	R.R.A.S	6/23/1983	6/23/1983		SR	SR								
1889	512 Plymouth Ave.	Harrington Park House		1889	No style	R.R.A. Corby Row Historic District	R.R.A.S	6/23/1983	6/23/1983		SR	SR								
1890	514 Plymouth Ave.	Harrington Park House		1890	No style	R.R.A. Corby Row Historic District	R.R.A.S	6/23/1983	6/23/1983		SR	SR								
1891	516 Plymouth Ave.	Harrington Park House		1891	No style	R.R.A. Corby Row Historic District	R.R.A.S	6/23/1983	6/23/1983		SR	SR								
1892	518 Plymouth Ave.	Harrington Park House		1892	No style	R.R.A. Corby Row Historic District	R.R.A.S	6/23/1983	6/23/1983		SR	SR								
1893	520 Plymouth Ave.	Harrington Park House		1893	No style	R.R.A. Corby Row Historic District	R.R.A.S	6/23/1983	6/23/1983		SR	SR								
1894	522 Plymouth Ave.	Harrington Park House		1894	No style	R.R.A. Corby Row Historic District	R.R.A.S	6/23/1983	6/23/1983		SR	SR								
1895	524 Plymouth Ave.	Harrington Park House		1895	No style	R.R.A. Corby Row Historic District	R.R.A.S	6/23/1983	6/23/1983		SR	SR								
1896	526 Plymouth Ave.	Harrington Park House		1896	No style	R.R.A. Corby Row Historic District	R.R.A.S	6/23/1983	6/23/1983		SR	SR								
1897	528 Plymouth Ave.	Harrington Park House		1897	No style	R.R.A. Corby Row Historic District	R.R.A.S	6/23/1983	6/23/1983		SR	SR								
1898	530 Plymouth Ave.	Harrington Park House		1898	No style	R.R.A. Corby Row Historic District	R.R.A.S	6/23/1983	6/23/1983		SR	SR								
1899	532 Plymouth Ave.	Harrington Park House		1899	No style	R.R.A. Corby Row Historic District	R.R.A.S	6/23/1983	6/23/1983		SR	SR								
1900	534 Plymouth Ave.	Harrington Park House		1900	No style	R.R.A. Corby Row Historic District	R.R.A.S	6/23/1983	6/23/1983		SR	SR								
1901	536 Plymouth Ave.	Harrington Park House		1901	No style	R.R.A. Corby Row Historic District	R.R.A.S	6/23/1983	6/23/1983		SR	SR								
1902	538 Plymouth Ave.	Harrington Park House		1902	No style	R.R.A. Corby Row Historic District	R.R.A.S	6/23/1983	6/23/1983		SR	SR								
1903	540 Plymouth Ave.	Harrington Park House		1903	No style	R.R.A. Corby Row Historic District	R.R.A.S	6/23/1983	6/23/1983		SR	SR								
1904	542 Plymouth Ave.	Harrington Park House		1904	No style	R.R.A. Corby Row Historic District	R.R.A.S	6/23/1983	6/23/1983		SR	SR								
1905	544 Plymouth Ave.	Harrington Park House		1905	No style	R.R.A. Corby Row Historic District	R.R.A.S	6/23/1983	6/23/1983		SR	SR								
1906	546 Plymouth Ave.	Harrington Park House		1906	No style	R.R.A. Corby Row Historic District	R.R.A.S	6/23/1983	6/23/1983		SR	SR								
1907	548 Plymouth Ave.	Harrington Park House		1907	No style	R.R.A. Corby Row Historic District	R.R.A.S	6/23/1983	6/23/1983		SR	SR								
1908	550 Plymouth Ave.	Harrington Park House		1908	No style	R.R.A. Corby Row Historic District	R.R.A.S	6/23/1983	6/23/1983		SR	SR								
1909	552 Plymouth Ave.	Harrington Park House		1909	No style	R.R.A. Corby Row Historic District	R.R.A.S	6/23/1983	6/23/1983		SR	SR								
1910	554 Plymouth Ave.	Harrington Park House		1910	No style	R.R.A. Corby Row Historic District	R.R.A.S	6/23/1983	6/23/1983		SR	SR								
1911	556 Plymouth Ave.	Harrington Park House		1911	No style	R.R.A. Corby Row Historic District	R.R.A.S	6/23/1983	6/23/1983		SR	SR								
1912	558 Plymouth Ave.	Harrington Park House		1912	No style	R.R.A. Corby Row Historic District	R.R.A.S	6/23/1983	6/23/1983		SR	SR								
1913	560 Plymouth Ave.	Harrington Park House		1913	No style	R.R.A. Corby Row Historic District	R.R.A.S	6/23/1983	6/23/1983		SR	SR								
1914	562 Plymouth Ave.	Harrington Park House		1914	No style	R.R.A. Corby Row Historic District	R.R.A.S	6/23/1983	6/23/1983		SR	SR								
1915	564 Plymouth Ave.	Harrington Park House		1915	No style	R.R.A. Corby Row Historic District	R.R.A.S	6/23/1983	6/23/1983		SR	SR								
1916	566 Plymouth Ave.	Harrington Park House		1916	No style	R.R.A. Corby Row Historic District	R.R.A.S	6/23/1983	6/23/1983		SR	SR								
1917	568 Plymouth Ave.	Harrington Park House		1917	No style	R.R.A. Corby Row Historic District	R.R.A.S	6/23/1983	6/23/1983		SR	SR								
1918	570 Plymouth Ave.	Harrington Park House		1918	No style	R.R.A. Corby Row Historic District	R.R.A.S	6/23/1983	6/23/1983		SR	SR								
1919	572 Plymouth Ave.	Harrington Park House		1919	No style	R.R.A. Corby Row Historic District	R.R.A.S	6/23/1983	6/23/1983		SR	SR								
1920	574 Plymouth Ave.	Harrington Park House		1920	No style	R.R.A. Corby Row Historic District	R.R.A.S	6/23/1983	6/23/1983		SR	SR								
1921	576 Plymouth Ave.	Harrington Park House		1921	No style	R.R.A. Corby Row Historic District	R.R.A.S	6/23/1983	6/23/1983		SR	SR								
1922	578 Plymouth Ave.	Harrington Park House		1922	No style	R.R.A. Corby Row Historic District	R.R.A.S	6/23/1983	6/23/1983		SR	SR								
1923	580 Plymouth Ave.	Harrington Park House		1923	No style	R.R.A. Corby Row Historic District	R.R.A.S	6/23/1983	6/23/1983		SR	SR								
1924	582 Plymouth Ave.	Harrington Park House		1924	No style	R.R.A. Corby Row Historic District	R.R.A.S	6/23/1983	6/23/1983		SR	SR								
1925	584 Plymouth Ave.	Harrington Park House		1925	No style	R.R.A. Corby Row Historic District	R.R.A.S	6/23/1983	6/23/1983		SR	SR								
1926	586 Plymouth Ave.	Harrington Park House		1926	No style	R.R.A. Corby Row Historic District	R.R.A.S	6/23/1983	6/23/1983		SR	SR								
1927	588 Plymouth Ave.	Harrington Park House		1927	No style	R.R.A. Corby Row Historic District	R.R.A.S	6/23/1983	6/23/1983		SR	SR								
1928	590 Plymouth Ave.	Harrington Park House		1928	No style	R.R.A. Corby Row Historic District	R.R.A.S	6/23/1983	6/23/1983		SR	SR								
1929	592 Plymouth Ave.	Harrington Park House		1929	No style	R.R.A. Corby Row Historic District	R.R.A.S	6/23/1983	6/23/1983		SR	SR								
1930	594 Plymouth Ave.	Harrington Park House		1930	No style	R.R.A. Corby Row Historic District	R.R.A.S	6/23/1983	6/23/1983		SR	SR								
1931	596 Plymouth Ave.	Harrington Park House		1931	No style	R.R.A. Corby Row Historic District	R.R.A.S	6/23/1983	6/23/1983		SR	SR								
1932	598 Plymouth Ave.	Harrington Park House		1932	No style	R.R.A. Corby Row Historic District	R.R.A.S	6/23/1983	6/23/1983		SR	SR								
1933	600 Plymouth Ave.	Harrington Park House		1933	No style	R.R.A. Corby Row Historic District	R.R.A.S	6/23/1983	6/23/1983		SR	SR								
1934	602 Plymouth Ave.	Harrington Park House		1934	No style	R.R.A. Corby Row Historic District	R.R.A.S	6/23/1983	6/23/1983		SR	SR								
1935	604 Plymouth Ave.	Harrington Park House		1935	No style	R.R.A. Corby Row Historic District	R.R.A.S	6/23/1983	6/23/1983		SR	SR								
1936	606 Plymouth Ave.	Harrington Park House		1936	No style	R.R.A. Corby Row Historic District	R.R.A.S	6/23/1983	6/23/1983		SR	SR								
1937	608 Plymouth Ave.	Harrington Park House		1937	No style	R.R.A. Corby Row Historic District	R.R.A.S	6/23/1983	6/23/1983		SR	SR								
1938	610 Plymouth Ave.	Harrington Park House		1938	No style	R.R.A. Corby Row Historic District	R.R.A.S	6/23/1983	6/23/1983		SR	SR								
1939	612 Plymouth Ave.	Harrington Park House		1939	No style	R.R.A. Corby Row Historic District	R.R.A.S	6/23/1983	6/23/1983		SR	SR								
1940	614 Plymouth Ave.	Harrington Park House		1940	No style	R.R.A. Corby Row Historic District	R.R.A.S	6/23/1983	6/23/1983		SR	SR								
1941	616 Plymouth Ave.	Harrington Park House		1941	No style	R.R.A. Corby Row Historic District	R.R.A.S	6/23/1983	6/23/1983		SR	SR								
1942	618 Plymouth Ave.	Harrington Park House		1942	No style	R.R.A. Corby Row Historic District	R.R.A.S	6/23/1983	6/23/1983		SR	SR								
1943	620 Plymouth Ave.	Harrington Park House		1943	No style	R.R.A. Corby Row Historic District	R.R.A.S	6/23/1983	6/23/1983		SR	SR								
1944	622 Plymouth Ave.	Harrington Park House		1944	No style	R.R.A. Corby Row Historic District	R.R.A.S	6/23/1983	6/23/1983		SR	SR								
1945	624 Plymouth Ave.	Harrington Park House		1945	No style	R.R.A. Corby Row Historic District	R.R.A.S	6/23/1983	6/23/1983		SR	SR								
1946	626 Plymouth Ave.	Harrington Park House		1946	No style	R.R.A. Corby Row Historic District	R.R.A.S	6/23/1983	6/23/1983		SR	SR								
1947	628 Plymouth Ave.	Harrington Park House		1947	No style	R.R.A. Corby Row Historic District	R.R.A.S	6/23/1983	6/23/1983		SR	SR								
1948	630 Plymouth Ave.	Harrington Park House		1948	No style	R.R.A. Corby Row Historic District	R.R.A.S	6/23/1983	6/23/1983		SR	SR								
1949	632 Plymouth Ave.	Harrington Park House		1949	No style	R.R.A. Corby Row Historic District	R.R.A.S	6/23/1983	6/23/1983		SR	SR								
1950	634 Plymouth Ave.	Harrington Park House		1950	No style	R.R.A. Corby Row Historic District	R.R.A.S	6/23/1983	6/23/1983		SR	SR								
1951	636 Plymouth Ave.	Harrington Park House		1951	No style	R.R.A. Corby Row Historic District	R.R.A.S	6/23/1983	6/2											

[illegible]

NHCA#	Address & Block Name	Historic Name	Common Name	Date	Style	Historical District Area	Multiple Resource	National Register	National Preservation Instruction	SR	NR	Local Historic District	FHNC	Criteria for Listing	Demolished	Village / Neighborhood	Architect/Builder	Comments
364	375 block St.	Trufford, Rachel M. House		1880	Second Empire	REL.C: Highlands Historic District	EL.A.S	2/16/1983	2/16/1983	SR								
365	388 block St.	Chase, Edmund House		c.1874	Second Empire	REL.C: Highlands Historic District	EL.A.S	2/16/1983	2/16/1983	SR								
367	390 block St.	Trapp, Astrid S. House		c.1878	Second Empire	REL.C: Highlands Historic District	EL.A.S	2/16/1983	2/16/1983	SR								
368	400 block St.	Trapp, Astrid S. House		c.1878	Second Empire	REL.C: Highlands Historic District	EL.A.S	2/16/1983	2/16/1983	SR								
369	417 block St.	Trapp, William L.S. House		1920	Colonial Revival	REL.C: Highlands Historic District	EL.A.S	2/16/1983	2/16/1983	SR								
370	431 block St.	Wink, Rev. Josiah K. House		c.1854	Italianate	REL.C: Highlands Historic District	EL.A.S	2/16/1983	2/16/1983	SR					NC			
368	451 block St.	Robison, Andrew House	Pat River Historical Society Museum	1920	Second Empire	REL.C: Highlands Historic District	EL.A.S	2/16/1983	2/16/1983	SR								
369	451 block St.	Robison, Andrew House	Pat River Historical Society Museum	1920	Second Empire	REL.C: Highlands Historic District	EL.A.S	2/16/1983	2/16/1983	SR								
370	492 block St.	Borden, Anna H. House		1941	Colonial Revival	REL.C: Highlands Historic District	EL.A.S	2/16/1983	2/16/1983	SR					NC		Warren, Richard	NR 6/4/2/1980
371	492 block St.	Borden, Anna H. House		1941	Colonial Revival	REL.C: Highlands Historic District	EL.A.S	2/16/1983	2/16/1983	SR								
1408	497 block St.	Ruderman, Rabbi Samuel S. House		1942	Colonial Revival	REL.C: Highlands Historic District	EL.A.S	2/16/1983	2/16/1983	SR					NC		Rock, Orla A.	
371	511 block St.	Bemington, Joseph - Borden, Richard B. House		c.1858	Gothic Revival	REL.BA: Highlands Historic District	EL.A.S	2/16/1983	2/16/1983	SR								
372	527 block St.	Holy Union of The Sacred Heart's Primary School		1889	Queen Anne	REL.BA: Highlands Historic District	EL.A.S	2/16/1983	2/16/1983	SR							Wether, William R. and Son	
1409	551 block St.	Fall River First Church of Christ Scientist		1956	Colonial Revival	REL.C: Highlands Historic District	EL.A.S	2/16/1983	2/16/1983	SR					NC			
373	570 block St.	Borden, Jefferson House #2		c.1863	Second Empire	REL.BA: Highlands Historic District	EL.A.S	2/16/1983	2/16/1983	SR								
1410	577 block St.	Brayton, Dana Dwight House		1900	Colonial Revival	REL.C: Highlands Historic District	EL.A.S	2/16/1983	2/16/1983	SR								
1411	603 block St.	Ballard, George A. House		1896	Colonial Revival, Shingle Style	REL.C: Highlands Historic District	EL.A.S	2/16/1983	2/16/1983	SR								
1412	604 block St.	Mathews, Edward E. House		1890	Queen Anne	REL.BA: Highlands Historic District	EL.A.S	2/16/1983	2/16/1983	SR								
1413	618 block St.	Borden, Jerome House		1895	Shingle Style	REL.C: Highlands Historic District	EL.A.S	2/16/1983	2/16/1983	SR								
1414	623 block St.	Sherman, George A. House		1892	Queen Anne, Stick Style	REL.C: Highlands Historic District	EL.A.S	2/16/1983	2/16/1983	SR								
1415	635 block St.	Charlton, E. F. House #2		1907	Colonial Revival	REL.C: Highlands Historic District	EL.A.S	2/16/1983	2/16/1983	SR								
1416	646 block St.	Stewart, William W. House		1899	Queen Anne	REL.C: Highlands Historic District	EL.A.S	2/16/1983	2/16/1983	SR								
1417	645 block St.	Luther, Charles B. House		1894	Shingle Style	REL.C: Highlands Historic District	EL.A.S	2/16/1983	2/16/1983	SR								
1418	660 block St.	Adams, Edward S. House		1894	Queen Anne	REL.C: Highlands Historic District	EL.A.S	2/16/1983	2/16/1983	SR								
374	669 block St.	Borden, Philip D. House		1894	Queen Anne	REL.C: Highlands Historic District	EL.A.S	2/16/1983	2/16/1983	SR								
6	682 block St.	Jaffers, Griffiths M. House			Queen Anne	REL.C: Highlands Historic District	EL.A.S	2/16/1983	2/16/1983	SR								
375	685 block St.	Amy, Franklin L. House		1883	Queen Anne, Second Empire	REL.BA: Highlands Historic District	EL.A.S	2/16/1983	2/16/1983	SR								
1232	710 block St.	Borden, George L. House		1881	Italianate	REL.BA: Highlands Historic District	EL.A.S	2/16/1983	2/16/1983	SR								
376	719 block St.	Borden, Eric W. House #3		1896	Colonial Revival, Queen Anne	REL.C: Highlands Historic District	EL.A.S	2/16/1983	2/16/1983	SR								
375	742 block St.	Borden, Andrew J. House		1890	Queen Anne	REL.C: Highlands Historic District	EL.A.S	2/16/1983	2/16/1983	SR								
1422	753 block St.	Dowdy, Frank H. House		1890	Queen Anne	REL.C: Highlands Historic District	EL.A.S	2/16/1983	2/16/1983	SR								
1423	771 block St.	Biggs, Albert House		1888	Shingle Style	REL.C: Highlands Historic District	EL.A.S	2/16/1983	2/16/1983	SR								
1424	782 block St.	Bourneville, Cyrus C. House		1885	Queen Anne	REL.C: Highlands Historic District	EL.A.S	2/16/1983	2/16/1983	SR								
378	793 block St.	Waring House		c.1890	Queen Anne	REL.C: Highlands Historic District	EL.A.S	2/16/1983	2/16/1983	SR								
1425	809 block St.	Boring, Stephen House		1890	Queen Anne	REL.C: Highlands Historic District	EL.A.S	2/16/1983	2/16/1983	SR								
1426	811 block St.	Bart, Newton R. House		1883	Queen Anne	REL.C: Highlands Historic District	EL.A.S	2/16/1983	2/16/1983	SR								
380	817 block St.			c.1890	Colonial Revival	REL.C: Highlands Historic District	EL.A.S	2/16/1983	2/16/1983	SR								
381	825 block St.			c.1900	Shingle Style	REL.C: Highlands Historic District	EL.A.S	2/16/1983	2/16/1983	SR								
382	840 block St.			c.1900	Shingle Style	REL.C: Highlands Historic District	EL.A.S	2/16/1983	2/16/1983	SR								
565	138-140 block St.	Buffington, Leola House		c.1850	Greek Revival	REL.C: Lower Highlands	EL.A.S	1/10/1984	1/10/1984	SR								
1507	105-117 block St.			c.1872	No style	REL.C: Lower Highlands	EL.A.S	1/10/1984	1/10/1984	SR								
570	201-203 block St.	Winkler, Albert Ernest House		c.1861	Italianate	REL.C: Lower Highlands	EL.A.S	1/10/1984	1/10/1984	SR								
1518	204-206 block St.	Gow Building		1900	No style	REL.C: Lower Highlands	EL.A.S	1/10/1984	1/10/1984	SR								
1519	204-206 block St.			1900	No style	REL.C: Lower Highlands	EL.A.S	1/10/1984	1/10/1984	SR								
370	37-41 block St.			1900	Colonial Revival	REL.C: Lower Highlands	EL.A.S	1/10/1984	1/10/1984	SR								
383	109 block and St.			1900	Queen Anne, Triple-decker	REL.C: Lower Highlands	EL.A.S	1/10/1984	1/10/1984	SR								

WCHS Index No.	Address & Brief Name	Historic Name	Common Name	Date	Style	Historical District Areas	Multiple Resource Area	National Register District	National Register MRA	Preservation Restriction	SR	Local Historic District	FHRC Listing	C/N/C	Demolished	Village / Neighborhood	Architect/Builder	Comments
1875	1115 Rock and St.			1875	Second Empire										DEMOLISHED			
1876	1115 Rock and St.			1876	Second Empire										DEMOLISHED			
1877	1115 Rock and St.			1877	Second Empire										DEMOLISHED			
1878	1115 Rock and St.			1878	Second Empire										DEMOLISHED			
1879	1115 Rock and St.			1879	Second Empire										DEMOLISHED			
1880	1115 Rock and St.			1880	Second Empire										DEMOLISHED			
1881	1115 Rock and St.			1881	Second Empire										DEMOLISHED			
1882	1115 Rock and St.			1882	Second Empire										DEMOLISHED			
1883	1115 Rock and St.			1883	Second Empire										DEMOLISHED			
1884	1115 Rock and St.			1884	Second Empire										DEMOLISHED			
1885	1115 Rock and St.			1885	Second Empire										DEMOLISHED			
1886	1115 Rock and St.			1886	Second Empire										DEMOLISHED			
1887	1115 Rock and St.			1887	Second Empire										DEMOLISHED			
1888	1115 Rock and St.			1888	Second Empire										DEMOLISHED			
1889	1115 Rock and St.			1889	Second Empire										DEMOLISHED			
1890	1115 Rock and St.			1890	Second Empire										DEMOLISHED			
1891	1115 Rock and St.			1891	Second Empire										DEMOLISHED			
1892	1115 Rock and St.			1892	Second Empire										DEMOLISHED			
1893	1115 Rock and St.			1893	Second Empire										DEMOLISHED			
1894	1115 Rock and St.			1894	Second Empire										DEMOLISHED			
1895	1115 Rock and St.			1895	Second Empire										DEMOLISHED			
1896	1115 Rock and St.			1896	Second Empire										DEMOLISHED			
1897	1115 Rock and St.			1897	Second Empire										DEMOLISHED			
1898	1115 Rock and St.			1898	Second Empire										DEMOLISHED			
1899	1115 Rock and St.			1899	Second Empire										DEMOLISHED			
1900	1115 Rock and St.			1900	Second Empire										DEMOLISHED			
1901	1115 Rock and St.			1901	Second Empire										DEMOLISHED			
1902	1115 Rock and St.			1902	Second Empire										DEMOLISHED			
1903	1115 Rock and St.			1903	Second Empire										DEMOLISHED			
1904	1115 Rock and St.			1904	Second Empire										DEMOLISHED			
1905	1115 Rock and St.			1905	Second Empire										DEMOLISHED			
1906	1115 Rock and St.			1906	Second Empire										DEMOLISHED			
1907	1115 Rock and St.			1907	Second Empire										DEMOLISHED			
1908	1115 Rock and St.			1908	Second Empire										DEMOLISHED			
1909	1115 Rock and St.			1909	Second Empire										DEMOLISHED			
1910	1115 Rock and St.			1910	Second Empire										DEMOLISHED			
1911	1115 Rock and St.			1911	Second Empire										DEMOLISHED			
1912	1115 Rock and St.			1912	Second Empire										DEMOLISHED			
1913	1115 Rock and St.			1913	Second Empire										DEMOLISHED			
1914	1115 Rock and St.			1914	Second Empire										DEMOLISHED			
1915	1115 Rock and St.			1915	Second Empire										DEMOLISHED			
1916	1115 Rock and St.			1916	Second Empire										DEMOLISHED			
1917	1115 Rock and St.			1917	Second Empire										DEMOLISHED			
1918	1115 Rock and St.			1918	Second Empire										DEMOLISHED			
1919	1115 Rock and St.			1919	Second Empire										DEMOLISHED			
1920	1115 Rock and St.			1920	Second Empire										DEMOLISHED			
1921	1115 Rock and St.			1921	Second Empire										DEMOLISHED			
1922	1115 Rock and St.			1922	Second Empire										DEMOLISHED			
1923	1115 Rock and St.			1923	Second Empire										DEMOLISHED			
1924	1115 Rock and St.			1924	Second Empire										DEMOLISHED			
1925	1115 Rock and St.			1925	Second Empire										DEMOLISHED			
1926	1115 Rock and St.			1926	Second Empire										DEMOLISHED			
1927	1115 Rock and St.			1927	Second Empire										DEMOLISHED			
1928	1115 Rock and St.			1928	Second Empire										DEMOLISHED			
1929	1115 Rock and St.			1929	Second Empire										DEMOLISHED			
1930	1115 Rock and St.			1930	Second Empire										DEMOLISHED			
1931	1115 Rock and St.			1931	Second Empire										DEMOLISHED			
1932	1115 Rock and St.			1932	Second Empire										DEMOLISHED			
1933	1115 Rock and St.			1933	Second Empire										DEMOLISHED			
1934	1115 Rock and St.			1934	Second Empire										DEMOLISHED			
1935	1115 Rock and St.			1935	Second Empire										DEMOLISHED			
1936	1115 Rock and St.			1936	Second Empire										DEMOLISHED			
1937	1115 Rock and St.			1937	Second Empire										DEMOLISHED			
1938	1115 Rock and St.			1938	Second Empire										DEMOLISHED			
1939	1115 Rock and St.			1939	Second Empire										DEMOLISHED			
1940	1115 Rock and St.			1940	Second Empire										DEMOLISHED			
1941	1115 Rock and St.			1941	Second Empire										DEMOLISHED			
1942	1115 Rock and St.			1942	Second Empire										DEMOLISHED			
1943	1115 Rock and St.			1943	Second Empire										DEMOLISHED			
1944	1115 Rock and St.			1944	Second Empire										DEMOLISHED			
1945	1115 Rock and St.			1945	Second Empire										DEMOLISHED			
1946	1115 Rock and St.			1946	Second Empire										DEMOLISHED			
1947	1115 Rock and St.			1947	Second Empire										DEMOLISHED			
1948	1115 Rock and St.			1948	Second Empire										DEMOLISHED			
1949	1115 Rock and St.			1949	Second Empire										DEMOLISHED			
1950	1115 Rock and St.			1950	Second Empire										DEMOLISHED			
1951	1115 Rock and St.			1951	Second Empire										DEMOLISHED			
1952	1115 Rock and St.			1952	Second Empire										DEMOLISHED			
1953	1115 Rock and St.			1953	Second Empire										DEMOLISHED			
1954	1115 Rock and St.			1954	Second Empire										DEMOLISHED			
1955	1115 Rock and St.			1955	Second Empire										DEMOLISHED			
1956	1115 Rock and St.			1956	Second Empire										DEMOLISHED			
1957	1115 Rock and St.			1957	Second Empire										DEMOLISHED			
1958	1115 Rock and St.			1958	Second Empire										DEMOLISHED			
1959	1115 Rock and St.			1959	Second Empire										DEMOLISHED			
1960	1115 Rock and St.			1960	Second Empire										DEMOLISHED			
1961	1115 Rock and St.			1961	Second Empire										DEMOLISHED			
1962	1115 Rock and St.			1962	Second Empire										DEMOLISHED			
1963	1115 Rock and St.			1963	Second Empire										DEMOLISHED			
1964	1115 Rock and St.			1964	Second Empire										DEMOLISHED			
1965	1115 Rock and St.			1965	Second Empire										DEMOLISHED			
1966	1115 Rock and St.			1966	Second Empire										DEMOLISHED			
1967	1115 Rock and St.			1967	Second Empire										DEMOLISHED			
1968	1115 Rock and St.			1968	Second Empire										DEMOLISHED			
1969	1115 Rock and St.			1969	Second Empire										DEMOLISHED			
1970	1115 Rock and St.			1970	Second Empire										DEMOLISHED			
1971	1115 Rock and St.			1971	Second Empire										DEMOLISHED			
1972	1115 Rock and St.			1972	Second Empire										DEMOLISHED			
1973	1115 Rock and St.			1973	Second Empire										DEMOLISHED			
1974	1115 Rock and St.			1974	Second Empire										DEMOLISHED			
1975	1115 Rock and St.			1975	Second Empire										DEMOLISHED			
1976	1115 Rock and St.			1976	Second Empire										DEMOLISHED			
1977	1115 Rock and St.			1977	Second Empire										DEMOLISHED			
1978	1115 Rock and St.			1978	Second Empire										DEMOLISHED			
1979	1115 Rock and St.			1979	Second Empire										DEMOLISHED			
1980	1115 Rock and St.			1980	Second Empire										DEMOLISHED			
1981	1115 Rock and St.			1981	Second Empire										DEMOLISHED			
1982	1115 Rock and St.			1982	Second Empire										DEMOLISHED			
1983	1115 Rock and St.			1983	Second Empire										DEMOLISHED			
1984	1115 Rock and St.			1984	Second Empire										DEMOLISHED			
1985	1115 Rock and St.			1985	Second Empire										DEMOLISHED			
1986	1115 Rock and St.			1986	Second Empire										DEMOLISHED			
1987	1115 Rock and St.			1987	Second Empire										DEMOLISHED			
1988	1115 Rock and St.			1988	Second Empire										DEMOLISHED			
1989	1115 Rock and St.			1989	Second Empire										DEMOLISHED			
1990	1115 Rock and St.			1990	Second Empire										DEMOLISHED			
1991	1115 Rock and																	

INDEX	Address #	Historic Name	Common Name	Date	Style	Historical District Areas	Municipal Resource Area	National Register District	National Register #	Preservation Restriction	SR	NR	Local Historic District	FHNC	Current Use	C/NC	Demolished	Village / Neighborhood	Architect/Builder	COMMENTS	
	1071	Trinity, William House	673 Second St.	1897	Italianate	Eliz. A. Corby Row Historic District	Eliz. A.S.	6/23/1983	6/23/1983		SR										
	1072	St. George House	674 Second St.	1897	No style	Eliz. A. Corby Row Historic District	Eliz. A.S.	6/23/1983	6/23/1983		SR										
	1073	Peters, William House	682 Second St.	1898	No style	Eliz. A. Corby Row Historic District	Eliz. A.S.	6/23/1983	6/23/1983		SR										
	1074	Leit, George House	683 Second St.	1897	Italianate	Eliz. A. Corby Row Historic District	Eliz. A.S.	6/23/1983	6/23/1983		SR										
	1075	Care House	697 Second St.	1874	Second Empire	Eliz. A. Corby Row Historic District	Eliz. A.S.	6/23/1983	6/23/1983		SR										
	1076	St. George House	697 Second St.	1874	Second Empire	Eliz. A. Corby Row Historic District	Eliz. A.S.	6/23/1983	6/23/1983		SR										
	1077	McGuire, Robert House	709 Second St.	1888	Italianate	Eliz. A. Corby Row Historic District	Eliz. A.S.	6/23/1983	6/23/1983		SR										
	1078	McGuire, Thomas House	725 Second St.	1891	Single Style	Eliz. A. Corby Row Historic District	Eliz. A.S.	6/23/1983	6/23/1983		SR										
	1079	McGuire, Thomas House	725 Second St.	1891	Single Style	Eliz. A. Corby Row Historic District	Eliz. A.S.	6/23/1983	6/23/1983		SR										
	1078	Beckham House	728 Second St.	1878	Greek Revival	Eliz. A. Corby Row Historic District	Eliz. A.S.	6/23/1983	6/23/1983		SR										
	1079	Chace, O'Connell House	728 Second St.	1884	Greek Revival	Eliz. A. Corby Row Historic District	Eliz. A.S.	6/23/1983	6/23/1983		SR										
	1080	Chace, O'Connell House	728 Second St.	1884	Triple-decker	Eliz. A. Corby Row Historic District	Eliz. A.S.	6/23/1983	6/23/1983		SR										
	1081	Chace, O'Connell House	728 Second St.	1884	Triple-decker	Eliz. A. Corby Row Historic District	Eliz. A.S.	6/23/1983	6/23/1983		SR										
	1082	Chace, O'Connell House	728 Second St.	1884	Triple-decker	Eliz. A. Corby Row Historic District	Eliz. A.S.	6/23/1983	6/23/1983		SR										
	1083	Chace, O'Connell House	728 Second St.	1884	Triple-decker	Eliz. A. Corby Row Historic District	Eliz. A.S.	6/23/1983	6/23/1983		SR										
	1084	Chace, O'Connell House	728 Second St.	1884	Triple-decker	Eliz. A. Corby Row Historic District	Eliz. A.S.	6/23/1983	6/23/1983		SR										
	1085	Chace, O'Connell House	728 Second St.	1884	Triple-decker	Eliz. A. Corby Row Historic District	Eliz. A.S.	6/23/1983	6/23/1983		SR										
	1086	Chace, O'Connell House	728 Second St.	1884	Triple-decker	Eliz. A. Corby Row Historic District	Eliz. A.S.	6/23/1983	6/23/1983		SR										
	1087	Chace, O'Connell House	728 Second St.	1884	Triple-decker	Eliz. A. Corby Row Historic District	Eliz. A.S.	6/23/1983	6/23/1983		SR										
	1088	Chace, O'Connell House	728 Second St.	1884	Triple-decker	Eliz. A. Corby Row Historic District	Eliz. A.S.	6/23/1983	6/23/1983		SR										
	1089	Chace, O'Connell House	728 Second St.	1884	Triple-decker	Eliz. A. Corby Row Historic District	Eliz. A.S.	6/23/1983	6/23/1983		SR										
	1090	Chace, O'Connell House	728 Second St.	1884	Triple-decker	Eliz. A. Corby Row Historic District	Eliz. A.S.	6/23/1983	6/23/1983		SR										
	1091	Chace, O'Connell House	728 Second St.	1884	Triple-decker	Eliz. A. Corby Row Historic District	Eliz. A.S.	6/23/1983	6/23/1983		SR										
	1092	Chace, O'Connell House	728 Second St.	1884	Triple-decker	Eliz. A. Corby Row Historic District	Eliz. A.S.	6/23/1983	6/23/1983		SR										
	1093	Chace, O'Connell House	728 Second St.	1884	Triple-decker	Eliz. A. Corby Row Historic District	Eliz. A.S.	6/23/1983	6/23/1983		SR										
	1094	Chace, O'Connell House	728 Second St.	1884	Triple-decker	Eliz. A. Corby Row Historic District	Eliz. A.S.	6/23/1983	6/23/1983		SR										
	1095	Chace, O'Connell House	728 Second St.	1884	Triple-decker	Eliz. A. Corby Row Historic District	Eliz. A.S.	6/23/1983	6/23/1983		SR										
	1096	Chace, O'Connell House	728 Second St.	1884	Triple-decker	Eliz. A. Corby Row Historic District	Eliz. A.S.	6/23/1983	6/23/1983		SR										
	1097	Chace, O'Connell House	728 Second St.	1884	Triple-decker	Eliz. A. Corby Row Historic District	Eliz. A.S.	6/23/1983	6/23/1983		SR										
	1098	Chace, O'Connell House	728 Second St.	1884	Triple-decker	Eliz. A. Corby Row Historic District	Eliz. A.S.	6/23/1983	6/23/1983		SR										
	1099	Chace, O'Connell House	728 Second St.	1884	Triple-decker	Eliz. A. Corby Row Historic District	Eliz. A.S.	6/23/1983	6/23/1983		SR										
	1100	Chace, O'Connell House	728 Second St.	1884	Triple-decker	Eliz. A. Corby Row Historic District	Eliz. A.S.	6/23/1983	6/23/1983		SR										
	1101	Chace, O'Connell House	728 Second St.	1884	Triple-decker	Eliz. A. Corby Row Historic District	Eliz. A.S.	6/23/1983	6/23/1983		SR										
	1102	Chace, O'Connell House	728 Second St.	1884	Triple-decker	Eliz. A. Corby Row Historic District	Eliz. A.S.	6/23/1983	6/23/1983		SR										
	1103	Chace, O'Connell House	728 Second St.	1884	Triple-decker	Eliz. A. Corby Row Historic District	Eliz. A.S.	6/23/1983	6/23/1983		SR										
	1104	Chace, O'Connell House	728 Second St.	1884	Triple-decker	Eliz. A. Corby Row Historic District	Eliz. A.S.	6/23/1983	6/23/1983		SR										
	1105	Chace, O'Connell House	728 Second St.	1884	Triple-decker	Eliz. A. Corby Row Historic District	Eliz. A.S.	6/23/1983	6/23/1983		SR										
	1106	Chace, O'Connell House	728 Second St.	1884	Triple-decker	Eliz. A. Corby Row Historic District	Eliz. A.S.	6/23/1983	6/23/1983		SR										
	1107	Chace, O'Connell House	728 Second St.	1884	Triple-decker	Eliz. A. Corby Row Historic District	Eliz. A.S.	6/23/1983	6/23/1983		SR										
	1108	Chace, O'Connell House	728 Second St.	1884	Triple-decker	Eliz. A. Corby Row Historic District	Eliz. A.S.	6/23/1983	6/23/1983		SR										
	1109	Chace, O'Connell House	728 Second St.	1884	Triple-decker	Eliz. A. Corby Row Historic District	Eliz. A.S.	6/23/1983	6/23/1983		SR										
	1110	Chace, O'Connell House	728 Second St.	1884	Triple-decker	Eliz. A. Corby Row Historic District	Eliz. A.S.	6/23/1983	6/23/1983		SR										
	1111	Chace, O'Connell House	728 Second St.	1884	Triple-decker	Eliz. A. Corby Row Historic District	Eliz. A.S.	6/23/1983	6/23/1983		SR										
	1112	Chace, O'Connell House	728 Second St.	1884	Triple-decker	Eliz. A. Corby Row Historic District	Eliz. A.S.	6/23/1983	6/23/1983		SR										
	1113	Chace, O'Connell House	728 Second St.	1884	Triple-decker	Eliz. A. Corby Row Historic District	Eliz. A.S.	6/23/1983	6/23/1983		SR										
	1114	Chace, O'Connell House	728 Second St.	1884	Triple-decker	Eliz. A. Corby Row Historic District	Eliz. A.S.	6/23/1983	6/23/1983		SR										
	1115	Chace, O'Connell House	728 Second St.	1884	Triple-decker	Eliz. A. Corby Row Historic District	Eliz. A.S.	6/23/1983	6/23/1983		SR										
	1116	Chace, O'Connell House	728 Second St.	1884	Triple-decker	Eliz. A. Corby Row Historic District	Eliz. A.S.	6/23/1983	6/23/1983		SR										
	1117	Chace, O'Connell House	728 Second St.	1884	Triple-decker	Eliz. A. Corby Row Historic District	Eliz. A.S.	6/23/1983	6/23/1983		SR										
	1118	Chace, O'Connell House	728 Second St.	1884	Triple-decker	Eliz. A. Corby Row Historic District	Eliz. A.S.	6/23/1983	6/23/1983		SR										
	1119	Chace, O'Connell House	728 Second St.	1884	Triple-decker	Eliz. A. Corby Row Historic District	Eliz. A.S.	6/23/1983	6/23/1983		SR										
	1120	Chace, O'Connell House	728 Second St.	1884	Triple-decker	Eliz. A. Corby Row Historic District	Eliz. A.S.	6/23/1983	6/23/1983		SR										
	1121	Chace, O'Connell House	728 Second St.	1884	Triple-decker	Eliz. A. Corby Row Historic District	Eliz. A.S.	6/23/1983	6/23/1983		SR										
	1122	Chace, O'Connell House	728 Second St.	1884	Triple-decker	Eliz. A. Corby Row Historic District	Eliz. A.S.	6/23/1983	6/23/1983		SR										
	1123	Chace, O'Connell House	728 Second St.	1884	Triple-decker	Eliz. A. Corby Row Historic District	Eliz. A.S.	6/23/1983	6/23/1983		SR										
	1124	Chace, O'Connell House	728 Second St.	1884	Triple-decker	Eliz. A. Corby Row Historic District	Eliz. A.S.	6/23/1983	6/23/1983		SR										
	1125	Chace, O'Connell House	728 Second St.	1884	Triple-decker	Eliz. A. Corby Row Historic District	Eliz. A.S.	6/23/1983	6/23/1983		SR										
	1126	Chace, O'Connell House	728 Second St.	1884	Triple-decker	Eliz. A. Corby Row Historic District	Eliz. A.S.	6/23/1983	6/23/1983		SR										
	1127	Chace, O'Connell House	728 Second St.	1884	Triple-decker	Eliz. A. Corby Row Historic District	Eliz. A.S.	6/23/1983	6/23/1983		SR										
	1128	Chace, O'Connell House	728 Second St.	1884	Triple-decker	Eliz. A. Corby Row Historic District	Eliz. A.S.	6/23/1983	6/23/1983		SR										
	1129	Chace, O'Connell House	728 Second St.	1884	Triple-decker	Eliz. A. Corby Row Historic District	Eliz. A.S.	6/23/1983	6/23/1983		SR										
	1130	Chace, O'Connell House	728 Second St.	1884	Triple-decker	Eliz. A. Corby Row Historic District	Eliz. A.S.	6/23/1983	6/23/1983		SR										
	1131	Chace, O'Connell House	728 Second St.	1884	Triple-decker	Eliz. A. Corby Row Historic District	Eliz. A.S.	6/23/1983	6/23/1983		SR										
	1132	Chace, O'Connell House	728 Second St.	1884	Triple-decker	Eliz. A. Corby Row Historic District	Eliz. A.S.	6/23/1983	6/23/1983		SR										
	1133	Chace, O'Connell House	728 Second St.	1884	Triple-decker	Eliz. A. Corby Row Historic District	Eliz. A.S.	6/23/1983	6/23/1983		SR										
	1134	Chace, O'Connell House	728 Second St.	1884	Triple-decker	Eliz. A. Corby Row Historic District	Eliz. A.S.	6/23/1983	6/23/1983		SR										
	1135	Chace, O'Connell House	728 Second St.	1884	Triple-decker	Eliz. A. Corby Row Historic District	Eliz. A.S.	6/23/1983	6/23/1983		SR										
	1136	Chace, O'Connell House	728 Second St.	1884	Triple-decker	Eliz. A. Corby Row Historic District	Eliz. A.S.	6/23/1983	6/23/1983		SR										
	1137	Chace, O'Connell House	728 Second St.	1884	Triple-decker	Eliz. A. Corby Row Historic District	Eliz. A.S.	6/23/1983	6/23/1983		SR										
	1138	Chace, O'Connell House	728 Second St.	1884	Triple-decker	Eliz. A. Corby Row Historic District	Eliz. A.S.	6/23/1983	6/23/1983		SR										
	1139	Chace, O'Connell House	728 Second St.	1884	Triple-decker	Eliz. A. Corby Row Historic District	Eliz. A.S.	6/23/1983	6/23/1983		SR										
	1140	Chace, O'Connell House	728 Second St.	1884	Triple-decker	Eliz. A. Corby Row Historic District	Eliz. A.S.	6/23/1983	6/23/1983		SR										
	1141	Chace, O'Connell House	728 Second St.	1884	Triple-decker	Eliz. A. Corby Row Historic District	Eliz. A.S.	6/23/1983	6/23/1983		SR										
	1142	Chace, O'Connell House	728 Second St.	1884	Triple-decker	Eliz. A. Corby Row Historic District	Eliz. A.S.	6/23/1983	6/23/1983		SR										
	1143	Chace, O'Connell House	728 Second St.	1884	Triple-decker	Eliz. A. Corby Row Historic District	Eliz. A.S.	6/23/1983	6/23/1983		SR										
	1144	Chace, O'Connell House	728 Second St.	1884	Triple-decker	Eliz. A. Corby Row Historic District	Eliz. A.S.	6/23/1983	6/23/1983		SR										
	1145	Chace, O'Connell House	728 Second St.	1884	Triple-decker	Eliz. A. Corby Row Historic District	Eliz. A.S.	6/23/1983	6/23/1983		SR										
	1146																				

NR#	Inv.	Address & Parcel Name	Historic Name	Common Name	Style	Historical District Areas	Multiple Resource Area	National Register District	National Register Area	Preservation Restriction	SR	Local Historic District	Criteria for Listing	Denial	Village / Neighborhood	Architect/Builder	Comments
423		1200 South Main St.			Queen Anne												
424	1521	South Main St.			Colonial Revival, Queen Anne												
425	1548	South Main St.			No Gothic Revival												
426	1648	South Main St.			Queen Anne, English Revival												
427	1648	South Main St.			Queen Anne, English Revival												
428	1728	South Main St.			Stick Style												
429	2127	South Main St.			Second Empire												
430	2460	South Main St.			Italianate												
431	2525	South Main St.			Italianate												
432	2525	South Main St.			Second Empire												
433	2525	South Main St.			Italianate												
434	2525	South Main St.			Italianate												
435	2525	South Main St.			Italianate												
436	2525	South Main St.			Italianate												
437	2525	South Main St.			Italianate												
438	2525	South Main St.			Italianate												
439	2525	South Main St.			Italianate												
440	2525	South Main St.			Italianate												
441	2525	South Main St.			Italianate												
442	2525	South Main St.			Italianate												
443	2525	South Main St.			Italianate												
444	2525	South Main St.			Italianate												
445	2525	South Main St.			Italianate												
446	2525	South Main St.			Italianate												
447	2525	South Main St.			Italianate												
448	2525	South Main St.			Italianate												
449	2525	South Main St.			Italianate												
450	2525	South Main St.			Italianate												
451	2525	South Main St.			Italianate												
452	2525	South Main St.			Italianate												
453	2525	South Main St.			Italianate												
454	2525	South Main St.			Italianate												
455	2525	South Main St.			Italianate												
456	2525	South Main St.			Italianate												
457	2525	South Main St.			Italianate												
458	2525	South Main St.			Italianate												
459	2525	South Main St.			Italianate												
460	2525	South Main St.			Italianate												
461	2525	South Main St.			Italianate												
462	2525	South Main St.			Italianate												
463	2525	South Main St.			Italianate												
464	2525	South Main St.			Italianate												
465	2525	South Main St.			Italianate												
466	2525	South Main St.			Italianate												
467	2525	South Main St.			Italianate												
468	2525	South Main St.			Italianate												
469	2525	South Main St.			Italianate												
470	2525	South Main St.			Italianate												
471	2525	South Main St.			Italianate												
472	2525	South Main St.			Italianate												
473	2525	South Main St.			Italianate												
474	2525	South Main St.			Italianate												
475	2525	South Main St.			Italianate												
476	2525	South Main St.			Italianate												
477	2525	South Main St.			Italianate												
478	2525	South Main St.			Italianate												
479	2525	South Main St.			Italianate												
480	2525	South Main St.			Italianate												
481	2525	South Main St.			Italianate												
482	2525	South Main St.			Italianate												
483	2525	South Main St.			Italianate												
484	2525	South Main St.			Italianate												
485	2525	South Main St.			Italianate												
486	2525	South Main St.			Italianate												
487	2525	South Main St.			Italianate												
488	2525	South Main St.			Italianate												
489	2525	South Main St.			Italianate												
490	2525	South Main St.			Italianate												
491	2525	South Main St.			Italianate												
492	2525	South Main St.			Italianate												
493	2525	South Main St.			Italianate												
494	2525	South Main St.			Italianate												
495	2525	South Main St.			Italianate												
496	2525	South Main St.			Italianate												
497	2525	South Main St.			Italianate												
498	2525	South Main St.			Italianate												
499	2525	South Main St.			Italianate												
500	2525	South Main St.			Italianate												
501	2525	South Main St.			Italianate												
502	2525	South Main St.			Italianate												
503	2525	South Main St.			Italianate												
504	2525	South Main St.			Italianate												
505	2525	South Main St.			Italianate												
506	2525	South Main St.			Italianate												
507	2525	South Main St.			Italianate												
508	2525	South Main St.			Italianate												
509	2525	South Main St.			Italianate												
510	2525	South Main St.			Italianate												
511	2525	South Main St.			Italianate												
512	2525	South Main St.			Italianate												
513	2525	South Main St.			Italianate												
514	2525	South Main St.			Italianate												
515	2525	South Main St.			Italianate												
516	2525	South Main St.			Italianate												
517	2525	South Main St.			Italianate												
518	2525	South Main St.			Italianate												
519	2525	South Main St.			Italianate												
520	2525	South Main St.			Italianate												
521	2525	South Main St.			Italianate												
522	2525	South Main St.			Italianate												
523	2525	South Main St.			Italianate												
524	2525	South Main St.			Italianate												
525	2525	South Main St.			Italianate												
526	2525	South Main St.			Italianate												
527	2525	South Main St.			Italianate												
528	2525	South Main St.			Italianate												
529	2525	South Main St.			Italianate												
530	2525	South Main St.			Italianate												
531	2525	South Main St.			Italianate												
532	2525	South Main St.			Italianate												
533	2525	South Main St.			Italianate												
534	2525	South Main St.			Italianate												
535	2525	South Main St.			Italianate												
536	2525	South Main St.			Italianate												
537	2525	South Main St.			Italianate												
538	2525	South Main St.			Italianate												
539	2525	South Main St.			Italianate												
540	2525	South Main St.			Italianate												
541	2525	South Main St.			Italianate												
542	2525	South Main St.			Italianate												
543	2525	South Main St.			Italianate												
544	2525	South Main St.			Italianate												
545	2525	South Main St.			Italianate												
546	2525	South Main St.			Italianate												
547	2525	South Main St.			Italianate												
548	2525	South Main St.			Italianate												
549	2525	South Main St.			Italianate												
550	2525	South Main St.			Italianate												
551	2525	South Main St.			Italianate												
552	2525	South Main St.															

BM#	Inv.	Address & Block Name	Historic Name	Common Name	Date	Style	Historical District Area	Multiple Resources	National Register	National Preservation	Local Historic District	Criteria for Listing	Demolished	Village / Neighborhood	Architect / Builder	Comments
443		267 Third St.			c. 1825	Federal	HE.A. Cork Row Historic District	HE.A.S	6/23/1983	6/23/1983	SR					
1122		238 Third St.	Seabury, Corvallis House		c. 1848	Italianate	HE.A. Cork Row Historic District	HE.A.S	6/23/1983	6/23/1983	SR					
1123		239 Third St.	Seabury, Corvallis House		c. 1848	Italianate	HE.A. Cork Row Historic District	HE.A.S	6/23/1983	6/23/1983	SR					
446		310 Third St.	Seabury, Corvallis House		c. 1848	Italianate	HE.A. Cork Row Historic District	HE.A.S	6/23/1983	6/23/1983	SR					
1125		320 Third St.	Davis, George H. House		c. 1848	Greek Revival	HE.A. Cork Row Historic District	HE.A.S	6/23/1983	6/23/1983	SR					
1127		384 Third St.	Third Street School		c. 1848	Greek Revival	HE.A. Cork Row Historic District	HE.A.S	6/23/1983	6/23/1983	SR					
1128		415 Third St.			c. 1848	Federal	HE.A. Cork Row Historic District	HE.A.S	6/23/1983	6/23/1983	SR					
1129		415 Third St.			c. 1848	Federal	HE.A. Cork Row Historic District	HE.A.S	6/23/1983	6/23/1983	SR					
1131		435 Third St.	Reynolds, Anne & Elizabeth House		c. 1874	Italianate	HE.A. Cork Row Historic District	HE.A.S	6/23/1983	6/23/1983	SR					
1132		465 Third St.			c. 1877	Second Empire	HE.A. Cork Row Historic District	HE.A.S	6/23/1983	6/23/1983	SR					
1134		465 Third St.	Booth, Joseph House		c. 1870	Second Empire	HE.A. Cork Row Historic District	HE.A.S	6/23/1983	6/23/1983	SR					
1135		477 Third St.			c. 1886	Second Empire	HE.A. Cork Row Historic District	HE.A.S	6/23/1983	6/23/1983	SR					
1136		478 Third St.			c. 1886	Second Empire	HE.A. Cork Row Historic District	HE.A.S	6/23/1983	6/23/1983	SR					
1137		486 Third St.			c. 1886	Second Empire	HE.A. Cork Row Historic District	HE.A.S	6/23/1983	6/23/1983	SR					
1138		486 Third St.	Dwyer, John House		c. 1884	Second Empire	HE.A. Cork Row Historic District	HE.A.S	6/23/1983	6/23/1983	SR					
1139		520 Third St.			c. 1884	Second Empire	HE.A. Cork Row Historic District	HE.A.S	6/23/1983	6/23/1983	SR					
1140		548 Third St.			c. 1886	Second Empire	HE.A. Cork Row Historic District	HE.A.S	6/23/1983	6/23/1983	SR					
1141		561 Third St.			c. 1886	Second Empire	HE.A. Cork Row Historic District	HE.A.S	6/23/1983	6/23/1983	SR					
1142		561 Third St.			c. 1886	Second Empire	HE.A. Cork Row Historic District	HE.A.S	6/23/1983	6/23/1983	SR					
1143		576 Third St.			c. 1877	Second Empire	HE.A. Cork Row Historic District	HE.A.S	6/23/1983	6/23/1983	SR					
1146		577 Third St.			c. 1877	Second Empire	HE.A. Cork Row Historic District	HE.A.S	6/23/1983	6/23/1983	SR					
1149		614 Third St.			c. 1868	Second Empire	HE.A. Cork Row Historic District	HE.A.S	6/23/1983	6/23/1983	SR					
1150		621 Third St.			c. 1880	Second Empire	HE.A. Cork Row Historic District	HE.A.S	6/23/1983	6/23/1983	SR					
1151		621 Third St.			c. 1880	Second Empire	HE.A. Cork Row Historic District	HE.A.S	6/23/1983	6/23/1983	SR					
1152		631 Third St.			c. 1877	Second Empire	HE.A. Cork Row Historic District	HE.A.S	6/23/1983	6/23/1983	SR					
1153		639 Third St.			1881	Second Empire	HE.A. Cork Row Historic District	HE.A.S	6/23/1983	6/23/1983	SR					
1154		640 Third St.			1884	Second Empire	HE.A. Cork Row Historic District	HE.A.S	6/23/1983	6/23/1983	SR					
1155		640 Third St.	O'Neil, William House #1		c. 1877	Second Empire	HE.A. Cork Row Historic District	HE.A.S	6/23/1983	6/23/1983	SR					
1156		640 Third St.	O'Neil, William House #1		c. 1877	Second Empire	HE.A. Cork Row Historic District	HE.A.S	6/23/1983	6/23/1983	SR					
1157		658 Third St.			1887	Second Empire	HE.A. Cork Row Historic District	HE.A.S	6/23/1983	6/23/1983	SR					
1158		661 Third St.	Bayton, Stephen House		c. 1887	Second Empire	HE.A. Cork Row Historic District	HE.A.S	6/23/1983	6/23/1983	SR					
1159		668 Third St.	Quigley, Catherine House		1881	Second Empire	HE.A. Cork Row Historic District	HE.A.S	6/23/1983	6/23/1983	SR					
1160		668 Third St.			1881	Second Empire	HE.A. Cork Row Historic District	HE.A.S	6/23/1983	6/23/1983	SR					
1161		680 Third St.	Kudry, Jeremiah House		1881	Second Empire	HE.A. Cork Row Historic District	HE.A.S	6/23/1983	6/23/1983	SR					
1162		690 Third St.	Sullivan, Margaret House		1901	Tripartite	HE.A. Cork Row Historic District	HE.A.S	6/23/1983	6/23/1983	SR					
1163		694 Third St.	Kelly, Martin		c. 1877	Second Empire	HE.A. Cork Row Historic District	HE.A.S	6/23/1983	6/23/1983	SR					
1164		700 Third St.	Kelly, Martin		c. 1877	Second Empire	HE.A. Cork Row Historic District	HE.A.S	6/23/1983	6/23/1983	SR					
1165		700 Third St.	Kelly, Martin		c. 1877	Second Empire	HE.A. Cork Row Historic District	HE.A.S	6/23/1983	6/23/1983	SR					
1166		710 Third St.	Kelly, Timothy House		1881	Italianate	HE.A. Cork Row Historic District	HE.A.S	6/23/1983	6/23/1983	SR					
1114		120-126 Third St.	Gilman, Timothy House		1881	Italianate	HE.A. Cork Row Historic District	HE.A.S	6/23/1983	6/23/1983	SR					
1116		240-242 Third St.	Gilman, Timothy House		1881	Italianate	HE.A. Cork Row Historic District	HE.A.S	6/23/1983	6/23/1983	SR					
1117		240-242 Third St.	Brown, Joseph D. House		c. 1848	Second Empire	HE.A. Cork Row Historic District	HE.A.S	6/23/1983	6/23/1983	SR					
1118		370-372 Third St.	St. John's Hall		c. 1884	Italianate	HE.A. Cork Row Historic District	HE.A.S	6/23/1983	6/23/1983	SR					
1119		370-372 Third St.	St. John's Hall		c. 1884	Italianate	HE.A. Cork Row Historic District	HE.A.S	6/23/1983	6/23/1983	SR					
1138		508-510 Third St.			c. 1877	Second Empire	HE.A. Cork Row Historic District	HE.A.S	6/23/1983	6/23/1983	SR					
1140		531-535 Third St.			c. 1880	Second Empire	HE.A. Cork Row Historic District	HE.A.S	6/23/1983	6/23/1983	SR					
1141		532-536 Third St.			c. 1882	Second Empire	HE.A. Cork Row Historic District	HE.A.S	6/23/1983	6/23/1983	SR					
1142		532-536 Third St.			c. 1882	Second Empire	HE.A. Cork Row Historic District	HE.A.S	6/23/1983	6/23/1983	SR					
1143		532-536 Third St.			c. 1882	Second Empire	HE.A. Cork Row Historic District	HE.A.S	6/23/1983	6/23/1983	SR					
451		608-608 Third St.	Cork Row Club		c. 1877	Italianate, Second Empire	HE.A. Cork Row Historic District	HE.A.S	6/23/1983	6/23/1983	SR					
1170		125 Thomas St.	Immaculate Conception		1867	Italianate	HE.A. Cork Row Historic District	HE.A.S	6/23/1983	6/23/1983	SR					
1171		125 Thomas St.	Immaculate Conception		1867	Italianate	HE.A. Cork Row Historic District	HE.A.S	6/23/1983	6/23/1983	SR					
1172		125 Thomas St.	Immaculate Conception		1867	Italianate	HE.A. Cork Row Historic District	HE.A.S	6/23/1983	6/23/1983	SR					
1173		125 Thomas St.	Immaculate Conception		1867	Italianate	HE.A. Cork Row Historic District	HE.A.S	6/23/1983	6/23/1983	SR					
1174		125 Thomas St.	Immaculate Conception		1867	Italianate	HE.A. Cork Row Historic District	HE.A.S	6/23/1983	6/23/1983	SR					
1175		125 Thomas St.	Immaculate Conception		1867	Italianate	HE.A. Cork Row Historic District	HE.A.S	6/23/1983	6/23/1983	SR					
1176		125 Thomas St.	Immaculate Conception		1867	Italianate	HE.A. Cork Row Historic District	HE.A.S	6/23/1983	6/23/1983	SR					
1177		125 Thomas St.	Immaculate Conception		1867	Italianate	HE.A. Cork Row Historic District	HE.A.S	6/23/1983	6/23/1983	SR					
1178		125 Thomas St.	Immaculate Conception		1867	Italianate	HE.A. Cork Row Historic District	HE.A.S	6/23/1983	6/23/1983	SR					
1179		125 Thomas St.	Immaculate Conception		1867	Italianate	HE.A. Cork Row Historic District	HE.A.S	6/23/1983	6/23/1983	SR					
1180		211 Wade St.	Moss, James House		1884	Second Empire	HE.A. Cork Row Historic District	HE.A.S	6/23/1983	6/23/1983	SR					
1181		212 Wade St.			c. 1877	Second Empire	HE.A. Cork Row Historic District	HE.A.S	6/23/1983	6/23/1983	SR					
1182		212 Wade St.			c. 1877	Second Empire	HE.A. Cork Row Historic District	HE.A.S	6/23/1983	6/23/1983	SR					
1183		220 Wade St.			c. 1876	Second Empire	HE.A. Cork Row Historic District	HE.A.S	6/23/1983	6/23/1983	SR					
1184		220 Wade St.			c. 1876	Second Empire	HE.A. Cork Row Historic District	HE.A.S	6/23/1983	6/23/1983	SR					
1185		239 Wade St.	Anglin House		1881	Second Empire	HE.A. Cork Row Historic District	HE.A.S	6/23/1983	6/23/1983	SR					
1186		246 Wade St.			c. 1889	Second Empire	HE.A. Cork Row Historic District	HE.A.S	6/23/1983	6/23/1983	SR					
1187		253 Wade St.			1886	Second Empire	HE.A. Cork Row Historic District	HE.A.S	6/23/1983	6/23/1983	SR					
1188		307 Wade St.			1882	Second Empire	HE.A. Cork Row Historic District	HE.A.S	6/23/1983	6/23/1983	SR					
1470		316 Wade St.			1882	Second Empire	HE.A. Cork Row Historic District	HE.A.S	6/23/1983	6/23/1983	SR					

Multiple Inv.	Address & Street Name	Historic Name	Common Name	Date	Style	Historical District Area	Multiple Resource Area	National Register District	National Register MRA	Preservation Restriction	SR	NR	Local Historic District	RHC	Criteria for Listing	C/N/C	Demolished	Village / Neighborhood	Architect/Builder	COMMENTS	
1175	1175 Wade St.	Dennis, George A. Store and Tenement		c.1870	Not Researched	N.E.A. Cork Row Historic District	N.E.A. Cork Row Historic District	N.E.A. Cork Row Historic District	6/23/1988	6/23/1988	SR										
1184	232-238 Wade St.		Columbia Park	c.1889	Not Researched	N.E.A. Cork Row Historic District	N.E.A. Cork Row Historic District	N.E.A. Cork Row Historic District	6/23/1988	6/23/1988	SR										
	W. 1st St.			1889																	
435	142 Walnut St.	Harley, Dr. James W. House		c.1868	Second Empire	N.E.A.U. Highland Doughtnut Area for proposed LID	N.E.A.U. Highland Doughtnut Area for proposed LID														
1554	763 Walnut St.		Colonial Revival	c.1920																	
1438	529 Walnut St.		Colonial Revival	c.1885-1870	Italianate	N.E.C. Highlands Historic District	N.E.C. Highlands Historic District	N.E.C. Highlands Historic District	2/16/1988	2/16/1988	SR										
1439	529 Walnut St.	Central Ohio on Paragon		c.1880	No Style	N.E.C. Highlands Historic District	N.E.C. Highlands Historic District	N.E.C. Highlands Historic District	2/16/1988	2/16/1988	SR										
1437	462 Walnut St.			1914																	
1438	461 Walnut St.	Post-war Suburban		c.1883	Italianate	N.E.C. Highlands Historic District	N.E.C. Highlands Historic District	N.E.C. Highlands Historic District	2/16/1988	2/16/1988	SR										
436	422 Walnut St.			c.1880	Italianate	N.E.C. Highlands Historic District	N.E.C. Highlands Historic District	N.E.C. Highlands Historic District	2/16/1988	2/16/1988	SR										
1439	422 Walnut St.	Farrell, G. M. G. House		c.1880	Italianate	N.E.C. Highlands Historic District	N.E.C. Highlands Historic District	N.E.C. Highlands Historic District	2/16/1988	2/16/1988	SR										
1440	486 Walnut St.		Queen Anne	1889																	
1537	529 Walnut St.	Allen, John T. House		c.1888	No Style	N.E.A.U. Highland Doughtnut Area for proposed LID	N.E.A.U. Highland Doughtnut Area for proposed LID														
1536	532 Walnut St.	Nichols, Lafayette House		1886	Second Empire	N.E.A.U. Highland Doughtnut Area for proposed LID	N.E.A.U. Highland Doughtnut Area for proposed LID														
1500	537 Walnut St.			c.1886	Italianate	N.E.A.U. Highland Doughtnut Area for proposed LID	N.E.A.U. Highland Doughtnut Area for proposed LID														
1537	545 Walnut St.	Women's Club of Fall River	Saint Paul's Evangelical Lutheran Church	1897																	NR (2/14/1983)
1509	545 Walnut St.		Colonial Revival																		
1538	560 Walnut St.	Sanford, P. H. House		c.1850	Greek Revival	N.E.A.U. Highland Doughtnut Area for proposed LID	N.E.A.U. Highland Doughtnut Area for proposed LID														
1501	582 Walnut St.		Queen Anne	1889																	
457	775 Walnut St.	Watts, Andrew J. House		c.1875	Italianate	N.E.A.U. Highland Doughtnut Area for proposed LID	N.E.A.U. Highland Doughtnut Area for proposed LID														
				c.1872	Other Victorian (Eclectic)																
				1892	Italianate																
1979	315 Warren St.	Bayton, Mary Tenement House		1892																	
		Saint Luke's Episcopal Church and Parish House																			
	2 Walnut St.	DOX GOSPEL BAPTIST CHURCH		1926, 45 & 51	Not Researched																
1985	63 Water St.	U.S. Navy Gunboat Hnd #1985	PT Boat 796 Museum	1932		N.E.A.D. Bathing Cove	N.E.A.D. Bathing Cove														
	70 Water St.	Amorcan Printing Co. Machine & Carpentry	Marine Museum	c. 1890																	
	208 Water St.	Shore Street Bridge	</																		
911	208 Water St.	Shore Street Bridge	Shore Street Bridge	1895	Other Victorian (Eclectic)															Brown, Josiah	
	W. 1st St.	W. 1st St. Bridge	W. 1st St. Bridge	1895	Queen Anne															Brown, Josiah	
485	1 Weaver St.	Border City Mills - Mill #2	Border City Mills - Mill #2	c.1873	Not Researched	N.E.A.L. Border City Mills	N.E.A.L. Border City Mills	N.E.A.L. Border City Mills	1/10/1983	1/10/1983	SR										NR (6/28/1990) All 3 Owners objected. Inuit w/ 1934ed
1781	1 Weaver St.	Border City Mills - Mill #1	Border City Mills - Mill #1	c.1873	Not Researched	N.E.A.L. Border City Mills	N.E.A.L. Border City Mills	N.E.A.L. Border City Mills	1/10/1983	1/10/1983	SR										
1781	1 Weaver St.	Border City Mills - Mill #1	Border City Mills - Mill #1	c.1873	Not Researched	N.E.A.L. Border City Mills	N.E.A.L. Border City Mills	N.E.A.L. Border City Mills	1/10/1983	1/10/1983	SR										
438	157 Whipple St.	Westover Street Bridge	Westover Street Bridge	c.1910	Italianate																
439	157 Whipple St.			c.1860	Italianate																
439	167 Whipple St.			c.1875	Second Empire																
472	162 Whipple St.			c.1875	Second Empire																
472	162 Whipple St.			c.1875	Second Empire																
461	379 Whipple St.			c.1895	Queen Anne																
462	391 Whipple St.			c.1895	Queen Anne																
463	405-407 Whipple St.			c.1885	Victorian Eclectic																
218	17 Willow St.	McDonald's Turn Co		c.1820	Colonial Revival																
464	327 Willow St.			c.1820	No Style																
465	327 Willow St.	Brown House		c.1820	Federal																
1503	17 Winter St.	Hart, Alonzo House		c.1850	Greek Revival	N.E.A.U. Highland Doughtnut Area for proposed LID	N.E.A.U. Highland Doughtnut Area for proposed LID														
1504	22 Winter St.	Sullivan, Daniel J Tenement House		c.1870	No Style	N.E.A.U. Highland Doughtnut Area for proposed LID	N.E.A.U. Highland Doughtnut Area for proposed LID														
1505	29 Winter St.	Bruswell, Eben Tenement House		c.1869	Greek Revival	N.E.A.U. Highland Doughtnut Area for proposed LID	N.E.A.U. Highland Doughtnut Area for proposed LID														
1506	35 Winter St.			c.1878	No Style																
1719	40 Winter St.			c.1910	No Style																
1508	44 Winter St.	Cort, Emma Tenement House		c.1875	No Style	N.E.A.U. Highland Doughtnut Area for proposed LID	N.E.A.U. Highland Doughtnut Area for proposed LID														
1570	49 Winter St.	Anthony, James S. Tenement House		c.1870	Italianate	N.E.A.U. Highland Doughtnut Area for proposed LID	N.E.A.U. Highland Doughtnut Area for proposed LID														
1571	52 Winter St.	Wendgate, Jerome B. Tenement House		c.1870	Italianate	N.E.A.U. Highland Doughtnut Area for proposed LID	N.E.A.U. Highland Doughtnut Area for proposed LID														
1572	62 Winter St.	Wendgate, Jerome B. Barn		c.1860	Gothic Revival	N.E.A.U. Highland Doughtnut Area for proposed LID	N.E.A.U. Highland Doughtnut Area for proposed LID														
1513	67 Winter St.	Bateman, Sybil House		c.1885	Italianate	N.E.L. Lower Highlands	N.E.L. Lower Highlands														
1514	101 Winter St.	Earl, George W. House		c.1877	No Style																

RMC#	Address & Block Name	Historic Name	Common Name	Date	Style	Historical District Area	Multiple Resource	National Register	National Preservation	Local Historic District	Criteria for Listing	Designated	Village / Neighborhood	Architect/Builder	Comments
1535	107 Winter St.			c.1850	Italianate	HE.L. Lower Highlands	ELAS	1/10/1984	1/10/1984						
1536	114 Winter St.	Hathaway, Elhu House		1860	Second Empire	HE.L. Lower Highlands	ELAS	1/10/1984	1/10/1984						
1537	121 Winter St.	Milner House		1904	Italianate	HE.L. Lower Highlands	ELAS	1/10/1984	1/10/1984						
1538	125 Winter St.	Wright, John F. House		c.1870	Italianate	HE.L. Lower Highlands	ELAS	1/10/1984	1/10/1984						
1539	130 Winter St.	Chapman, John A. House		c.1872	No style	HE.L. Lower Highlands	ELAS	1/10/1984	1/10/1984						
467	140 Winter St.	Borden, P. D. House		c.1883	Victorian Ecclectic	HE.L. Lower Highlands	ELAS	1/10/1984	1/10/1984						
1441	163 Winter St.	First Baptist Parsonage		c.1869	Stick Style	HE.C. Highlands Historic District	ELAS	2/16/1983	2/16/1983						
468	165 Winter St.	Howells, Charles W. House		c.1878	Stick Style	HE.C. Highlands Historic District	ELAS	2/16/1983	2/16/1983						
469	167 Winter St.	Howells, Charles W. House		c.1878	Stick Style	HE.C. Highlands Historic District	ELAS	2/16/1983	2/16/1983						
1444	206 Winter St.	Smith, Mary M. House		c.1879	Second Empire	HE.C. Highlands Historic District	ELAS	2/16/1983	2/16/1983						
469	229 Winter St.	Hawes, George House		c.1876	Italianate Second Empire	HE.C. Highlands Historic District	ELAS	2/16/1983	2/16/1983						
1446	244 Winter St.	Howells, Charles W. House		c.1864	No style	HE.C. Highlands Historic District	ELAS	2/16/1983	2/16/1983						
1447	244 Winter St.	Howells, Charles W. House		c.1864	No style	HE.C. Highlands Historic District	ELAS	2/16/1983	2/16/1983						
1448	273 Winter St.	Howells, Charles W. House		1880	Queen Anne	HE.C. Highlands Historic District	ELAS	2/16/1983	2/16/1983						
1449	276 Winter St.	Hathaway, Marcella M. House		1890	Queen Anne	HE.C. Highlands Historic District	ELAS	2/16/1983	2/16/1983						
1450	295 Winter St.	Baker, Ransom P. House		1894	Second Empire	HE.C. Highlands Historic District	ELAS	2/16/1983	2/16/1983						
1451	300 Winter St.	Howells, Charles W. House		c.1876	Italianate	HE.C. Highlands Historic District	ELAS	2/16/1983	2/16/1983						
1452	318 Winter St.	Parsons, Charles A. House		1886	Italianate	HE.C. Highlands Historic District	ELAS	2/16/1983	2/16/1983						
1453	330 Winter St.	Phillips, Arthur S. House		1898	Queen Anne	HE.C. Highlands Historic District	ELAS	2/16/1983	2/16/1983						
471	345 Winter St.	Milner, James T. House	Hamerton, R. House	c.1861	Italianate	HE.C. Highlands Historic District	ELAS	2/16/1983	2/16/1983						
472	345 Winter St.	Milner, James T. House		c.1861	Italianate	HE.C. Highlands Historic District	ELAS	2/16/1983	2/16/1983						
1455	370 Winter St.	Collins, John A. House		1808	Queen Anne	HE.C. Highlands Historic District	ELAS	2/16/1983	2/16/1983						
1456	391 Winter St.			1882	Queen Anne	HE.C. Highlands Historic District	ELAS	2/16/1983	2/16/1983						
1457	401 Winter St.	Biswell, William House		c.1877	Second Empire	HE.C. Highlands Historic District	ELAS	2/16/1983	2/16/1983						
1458	403 Winter St.	Howells, Charles W. House		c.1878	Italianate	HE.C. Highlands Historic District	ELAS	2/16/1983	2/16/1983						
1459	423 Winter St.	Howells, Charles W. House		c.1878	Italianate	HE.C. Highlands Historic District	ELAS	2/16/1983	2/16/1983						
1520	133-137 Winter St.	Buffington, Benjamin House		c.1845	Greek Revival	HE.L. Lower Highlands	ELAS	1/10/1984	1/10/1984						
1442	178-178 Winter St.			c.1854	No style	HE.C. Highlands Historic District	ELAS	2/16/1983	2/16/1983						
470	327-329 Winter St.	Hamerton House		1895	Queen Anne	HE.C. Highlands Historic District	ELAS	2/16/1983	2/16/1983						
1507	36-38 Winter St.	Rosch, John Treatment House and Store		1903	Queen Anne	HE.AU. Highland Doughtnut Area for proposed LHO									
1509	48-50 Winter St.			1913	Colonial Revival, Triple-decker	HE.AU. Highland Doughtnut Area for proposed LHO									
1510	5-7 Winter St.	Hart, Mary A. House		1907	No style	HE.AU. Highland Doughtnut Area for proposed LHO									
1532	90-92 Winter St.	Lathrop Free Home for Incurable Cancer / Lathrop Rose Hawthorne House		1896	No style	HE.L. Lower Highlands	ELAS	1/10/1984	1/10/1984						
524	350 Woodman St.	Geary Row Historic District		1902	No style	HE.L. Lower Highlands									
AA		King Philip Mills			No style	HE.A. Goshaw Brook Historic District		6/23/1983	6/23/1983						Office building destroyed by fire
AB		David L. Lee Mills				HE.AA. King Philip Mills		2/16/1983	2/16/1983						
AC		Marshall Mills				HE.AB. David L. Lee Mills		2/16/1983	2/16/1983						
AD		Hand, Louis Curtian Manufacturing				HE.AC. Marshall Mills		2/16/1983	2/16/1983						Warning: Bulb, 2nd floor RA-ED
AE		Sagamore Mill No. 2				HE.AD. Pignum Mills		2/16/1983	2/16/1983						
AF		Sagamore Mill No. 1 and No. 3				HE.AE. Sagamore Mills No. 2		2/16/1983	2/16/1983						
AG		Sagamore Manufacturing Company				HE.AF. Sagamore Mills No. 1 & 3		2/16/1983	2/16/1983						
AH		Sanford Spinning Co.				HE.AG. Sanford Spinning Company		2/16/1983	2/16/1983						
AI		Seacomet Mills				HE.AH. Seacomet Mill		2/16/1983	2/16/1983						
AJ		Stafford Mills				HE.AI. Stafford Mills		2/16/1983	2/16/1983						
AK		Union Mills				HE.AJ. Union Mills		2/16/1983	2/16/1983						
AL		Border City Mills				HE.AK. Union Mills		2/16/1983	2/16/1983						
AM		Warrington Mills				HE.AL. Border City Mills		2/16/1983	2/16/1983						
AN		Warrington Mills				HE.AM. Warrington Mills		2/16/1983	2/16/1983						
AO		Warrington Mills				HE.AN. Warrington Mills		2/16/1983	2/16/1983						
AP		Warrington Mills				HE.AO. Warrington Mills		2/16/1983	2/16/1983						
AQ		Warrington Mills				HE.AP. Saint Anne's Church and Parish Complex		2/16/1983	2/16/1983						
AR		Warrington Mills				HE.AQ. Saint Anne's Church and Parish Complex		2/16/1983	2/16/1983						
AS		Warrington Mills				HE.AR. Saint Anne's Church and Parish Complex		2/16/1983	2/16/1983						
AT		Warrington Mills				HE.AS. Saint Anne's Church and Parish Complex		2/16/1983	2/16/1983						
AV		Warrington Mills				HE.AT. Saint Anne's Church and Parish Complex		2/16/1983	2/16/1983						
AW		Warrington Mills				HE.AU. Saint Anne's Church and Parish Complex		2/16/1983	2/16/1983						
AX		Warrington Mills				HE.AV. Saint Anne's Church and Parish Complex		2/16/1983	2/16/1983						
AY		Warrington Mills				HE.AW. Saint Anne's Church and Parish Complex		2/16/1983	2/16/1983						
AZ		Warrington Mills				HE.AX. Saint Anne's Church and Parish Complex		2/16/1983	2/16/1983						
B															

[illegible]

Updated: 11/16/2015

Historic District Legend	
	FLA.A: Coffey Row Historic District
	FLA.B: Downtown Fall River Historical District
	FLA.C: Highlands Historic District
	FLA.D: Quechequan Valley Mills Historic District
	FLA.I: Lower Highlands Historic District

Local Historic District Legend

TEU&A, Highlands Local Historic District (HLHD)
NOTE: Requires Regulatory Review (by the Tall River Historic District Commission) for all Exterior Architectural Features visible from public way.

Multiple Colors: Indicates Property is located in both the Local & Historic District.

NOTE: Requires Regulatory Review (by the Tall River Historic District Commission) for all Exterior Architectural Features visible from public way.

Local Historic District Legend:

Listing consists of Structures/Properties from:

- MACRS
- Fall River List of Significant Resources - Commercial
- A Guide Book to Fall River's National Register Properties
- Major Industrial Complexes
- Highlands Local Historic District (HLHD)
- Fall River Reconnaissance Report - Taunton River Landscape Invent.
- Fall River Historical Commission

Best printed on "11x17" size paper

Please contact the Fall River Historical Commission for the most-up-to-date Master List.

NOTE: Any building that is 50 years or older may be nominated for inclusion to this list by the Fall River Historical Commission as outlined per **Sec. 38-64. Methods of nomination.**

Abbreviations:	
MHC	Massachusetts Historical Commission
MRA	Multiple Resource Area
SR	State Register
NR	National Register (Individual Listing)
FRHC	Fall River Historical Commission
NC	Non-Contributing

Best printed on "11x17" size paper

Please contact the Fall River Historical Commission for the most-up-to-date Master List.

Criteria for Listing:

- A significant character, interest or value as part of the development, heritage or cultural characteristics of the City, Commonwealth or Nation or is associated with the life of a person significant in the past; or
- Embodies development characteristics of an architectural style or engineering specimen; or
- Reflects the environment in an era characterized by a distinctive architectural style; or
- Embodies development characteristics of an architectural style or engineering specimen; or
- Contains elements of design, detail, materials or craftsmanship which represent a significant innovation; or
- Is part of or related to a square, park or other distinctive area which should be preserved according to an historic, cultural or architectural motif; or
- Owing to its unique location or singular physical characteristics, represents an established and familiar visual feature of the neighborhood, community or City; or
- Exemplifies the cultural, public or economic, social or historical heritage of the community.

or Nation or is associated with the life of a person significant in the past; or

Cultural characteristics of the City, Commonwealth or Nation or its associated
or
Nation; or
City, Commonwealth or Nation has significantly influenced the historical, architectural, economic,
significant innovation, or
viewed according to an historic, cultural or architectural motif; or
established and familiar visual feature of the neighborhood, community or City; or
community.

Criteria for Listing:

PHASE I ENVIRONMENTAL SITE ASSESSMENT

Evaluation of Existing Conditions

**ASTM PHASE I ENVIRONMENTAL SITE ASSESSMENT
B.M.C. DURFEE HIGH SCHOOL**

**360 ELSBREE STREET
P-28 LOT 0001
FALL RIVER, MASSACHUSETTS 02720**

Prepared for:



Ai3 Architects
526 Boston Post Road
Wayland, MA 01778

Prepared by:



Pare Corporation
Massachusetts Office
10 Lincoln Road, Suite 210
Foxboro, MA 02035

Rhode Island Office
8 Blackstone Valley Place
Lincoln, RI 02865

MARCH 2017

TABLE OF CONTENTS

<u>SECTION</u>	<u>PAGE NO.</u>
Section 1 – Purpose and Scope of Investigation	1
Section 2 – Site Background	3
2.1 Site Description.....	3
2.2 Physical Setting.....	3
2.2.1 Site and Area Topography.....	3
2.2.3 Shallow Groundwater Flow	4
2.2.4 Flood Insurance Rate Map.....	4
2.3 Site History and Land Use.....	4
2.3.1 Current and Prior Ownership	4
2.3.2 Tax Assessor’s Field Card.....	4
2.3.3 Historical City Directories	5
2.3.4 Sanborn Fire Insurance Maps	5
2.3.5 Historical Aerial Photography and Topographic Maps	5
Section 3 – Regulatory Agency Records Review and Interview	7
3.1 Federal, State, and Local Regulatory Agency Records Review	7
3.2 Vapor Migration.....	9
3.3 Local Regulatory Agency Interview.....	10
Section 4 – Site Reconnaissance and Interviews	11
4.1 General.....	11
4.2 Site Reconnaissance	11
4.3 Area Reconnaissance	12
4.4 Interviews	13
Section 5 – Findings and Conclusions	14
Section 6 – Environmental Professional Certification	17
Section 7 – Limitations	18

APPENDICES

Appendix A	Site Locus Map
Appendix B	Site Plan
Appendix C	FEMA Map
Appendix D	Tax Assessor’s Field Card
Appendix E	EDR Historical City Directory Report
Appendix F	EDR Sanborn Fire Insurance Map Report
Appendix G	EDR Historical Aerial Photography Report
Appendix H	EDR Historical Topographic Map Report
Appendix I	EDR Radius Map Report
Appendix J	Fire Department 21-E Site Assessment Report
Appendix K	Site Photography
Appendix L	Environmental Questionnaire

USE: This report was prepared for the sole use of Ai3 Architects in regard to the property described herein. The use or reuse of any information provided within this document by individuals, without the express written consent of Ai3 Architects and Pare Corporation, is strictly prohibited.



Section 1 – Purpose and Scope of Investigation

On behalf of Ai3 Architects (Client), Pare Corporation (Pare) has prepared this Phase I Environmental Site Assessment (ESA) for the B.M.C. Durfee High School located at 360 Elsbree Street in the City of Fall River, Massachusetts (Site). The City of Fall River (Owner) is considering developing a new high school at the Site and the Client has retained the services of Pare to perform this Phase I ESA in support of that project. The location of the Site is identified on the Site Locus Map and Site Plan attached hereto as Appendix A and Appendix B, respectively.

This ESA has been conducted in general conformance with the American Society for Testing and Materials (ASTM) Document E 1527-13 – Standard Practice for Environmental Site Assessments: Phase I Environmental Site Assessment Process, as amended. The purpose of this ESA was to evaluate the Site with respect to the potential presence of “Recognized Environmental Conditions” (REC), “Historical Recognized Environmental Conditions” (HREC), and “Controlled Recognized Environmental Conditions” (CREC). Per the ASTM Document E 1527-13, REC shall mean the *“...presence or likely presence of any hazardous substances or petroleum products in, on, or at a property: (1) due to any release to the environment; (2) under conditions indicative of a release to the environment; or (3) under conditions that pose a material threat of a future release to the environment. De minimis conditions are not recognized environmental conditions”*.

HREC shall mean, *“...a past release of any hazardous substances or petroleum products that has occurred in connection with the property and has been addressed to the satisfaction of the applicable regulatory authority or meeting unrestricted use criteria established by a regulatory authority, without subjecting the property to any required controls (for example, property use restrictions, activity and use limitations, institutional controls, or engineering controls). Before calling the past release an HREC, the environmental professional must determine whether the past release is a REC at the time the Phase I ESA is conducted (for example, if there has been a change in the regulatory criteria). If the EP considers this past release to be a REC at the time the Phase I ESA is conducted, the condition shall be included in the conclusions section of the report as a REC”*.

CREC shall mean, *“...a REC resulting from a past release of hazardous substances or petroleum products that has been addressed to the satisfaction of the applicable regulatory authority (for example, as evidenced by the issuance of a no further action letter or equivalent, or meeting risk-*



based criteria established by regulatory authority), with hazardous substances or petroleum products allowed to remain in place subject to the implementation of required controls (for example, property use restrictions, activity and land use restrictions, institutional controls, or engineering controls). A condition considered by the environmental professional shall be listed in the findings section of the Phase I ESA report, and as a REC in the conclusions section of the Phase I ESA report”.

Specific elements of this ESA included the following:

- Records Review: Review of historical and regulatory records readily available from federal, state, and local agencies concerning the Site and nearby properties, in an attempt to gather information concerning past and present uses or practices, which may reflect REC, HREC, and CREC at the Site;
- Site Reconnaissance: Evaluation of the Site for indications of REC and to identify general uses of abutting parcels;
- Interviews/Inquiries: Interview of readily available persons associated with the Site owner and occupants of the Site relative to Site history and use; and
- Interviews with Local Government Officials: Collect information and conduct inquiries of the local regulatory/licensing agencies regarding the Site.

The conclusions provided in this report are based solely on the scope of work conducted and described herein, and are subject to the Limitations provided in Section 7. The scope of this ESA specifically excluded an evaluation and/or identification of on-Site building structures, if present, and soil for possible asbestos-containing building materials (ACBMs), polychlorinated biphenyls (PCBs), lead-based paint, mold, and radon.



Section 2 – Site Background

This section provides a description of the subject Site and Site setting, as well as historical information pertaining to the subject Site. The location of the Site is identified on the Locus Map provided as Appendix A. A Site Plan is provided as Appendix B.

2.1 Site Description

The Site is an approximately 63.86± acre property located on the west side of Elsbree Street in Fall River, Massachusetts. The property is identified as Tax Assessor's Plat P-28, Lot 0001. The Tax Assessor's Field Card identifies the address for this parcel as 360 Elsbree Street.

The Site is bounded by Ray Street and residential developments to the west, Stanley Street, Spencer Borden Elementary School, Driscoll Arena, and President Avenue (Route 6) to the south, Elsbree Street and residential and commercial developments to the east, and Langley Street, James Tansey Elementary School, and residential developments to the north. The Site is located in the "S" zoning district (i.e., Single Family Residence District).

The western portion of the Site includes the Fall River City Office and paved parking for the City Office, with the remaining portions of the Site dominated by the high school, parking lots, and an athletic complex. The athletic complex consists of footballs fields, track and field facilities, and baseball and softball fields. A portion of the Spencer Borden Elementary School is located within the Site boundary. The Spencer Border Elementary School and Fall River City Office were excluded from the scope of this ESA.

According to Massachusetts Geographic Information System (MassGIS) data reviewed by Pare, the Site is located within the Mount Hope Bay watershed, which is part of the Narragansett Bay basin. The Site is not located within a wellhead protection area or sole source aquifer.

2.2 Physical Setting

2.2.1 Site and Area Topography

The topography of the Site slopes generally from southwest to northeast toward Elsbree Street. Site topography ranges in elevation from approximately 220 feet mean sea level (MSL) along the southwest end of the property to 155 feet MSL along Elsbree Street at the northeast edge of the property.



2.2.2 Surface Water Runoff

Surface water runoff at the Site appears to flow in a northeast direction toward Elsbree Street. Catch basins are located on the Site. The on-Site drainage system was reported to discharge into the City's storm sewer system. The condition and discharge location of the on-Site drainage system was not independently verified by Pare.

2.2.3 Shallow Groundwater Flow

Based on surface topography, the inferred direction of shallow groundwater beneath the Site is in a northeasterly direction toward Elsbree Street. Subsequent references to "upgradient" and "downgradient" are relative to this inferred direction of shallow groundwater flow. Localized flow directions in the vicinity of and beneath the Site may vary due to subsurface utilities and heterogeneous subsurface conditions.

2.2.4 Flood Insurance Rate Map

Based on a review of the Federal Emergency Management Agency (FEMA) Flood Insurance Rate Maps (Bristol County, Massachusetts, Map Number 25005C0334G, Effective Date July 16, 2004), the Site appears to be located in Zone X. Zone X is defined as an area outside those determined to have a 0.2% annual chance of flooding. A portion of this map in the vicinity of the Site is provided as Appendix C.

2.3 Site History and Land Use

This section provides information derived through research, inquiries, and investigations relative to the Site to determine previous owners and uses of the Site that may reflect potential REC, HREC, and CREC.

2.3.1 Current and Prior Ownership

The Site is currently owned by the City of Fall River. The Tax Assessor's Field Card does not include any prior ownership history or sales, with the sale date of the property as January 1, 1900. Based on Pare's review of historical aerial photographs, it is possible the property was owned by others prior to the school, but no prior ownership records could be identified.

2.3.2 Tax Assessor's Field Card

The Tax Assessor's Field Card, a copy of which is included as Appendix D, states that the Site is 63.86± acres and includes a school constructed in 1978.



2.3.3 *Historical City Directories*

Environmental Data Resources, Inc. (EDR) provided Pare with historical city directories for the Site and nearby and abutting parcels. EDR searched available city directory data for the years 2013, 2008, 2003, 1999, 1995, 1992, 1987, 1983, 1979, 1974, 1969, 1963, 1950, 1947, 1941, and 1938. The EDR City Directory Report is included in Appendix E.

The directories from 1938 to 1987 do not have records for 360 Elsbree Street. The 1992-2013 directories list the City of Fall River, B.M.C. Durfee High School, and Jobs for Bay State Graduates at the Site. The directories suggest predominately residential use in the surrounding area from 1938 to 2013. None of the listings suggest a potential threat of REC at the Site.

2.3.4 *Sanborn Fire Insurance Maps*

EDR searched the complete Sanborn Library collection for the Site; however, fire insurance maps covering the Site were not found.

2.3.5 *Historical Aerial Photography and Topographic Maps*

EDR provided historical aerial photography of the Site and surrounding area for the years 2012, 2010, 2008, 2006, 1995, 1986, 1980, 1974, 1970, 1966, 1961, 1952, and 1938. Historical topographic maps were provided for the years 2012, 1985, 1979, 1978/1979, 1963/1967, 1951, 1949/1951, 1944, 1893, and 1888. The purpose of this review was to evaluate general land use and development patterns of the Site and surrounding area. Pare's comments pertaining to these photographs and maps are summarized below and should be reviewed with consideration to the scale and clarity of the photographs and maps provided. Copies of the aerial photography and topographic maps are provided in Appendix G and Appendix H, respectively.

The Site appears to be predominantly undeveloped with small sections of farmland and residential land in the 1938 aerial photograph. The 1938 aerial shows what appears to be farmland on the eastern portion of the Site, a wetland on the northern portion of the Site, a residence on the western portion of the Site, and two roads that bisect the southern portion of the Site. The Site appears generally unchanged between the 1938 and 1961 aerial photographs. 1961 aerial shows the farmland as repurposed for residential use and a few additional residential properties on Site. A steady increase in residential development is shown across the Site between the 1961 and 1970 aeriels. The 1974 aerial shows the initial stages of land clearing and construction of the current



school campus. The Site appears generally consistent between the 1980 and 2006 aerial photographs. The athletic facility is shown as reconstructed in the 2008 aerial photograph and the Site appears generally as it exists today between the 2008 and 2012 aerial photographs. The area surrounding the Site appears to gradually transition from a mixture of undeveloped land, farmland, and residential land in the 1938 aerial photograph to an area dominated by residential land in the 1995 aerial photograph. The area surrounding the Site appears generally as it exists today between the 1995 and 2012 aerial photographs.

The Site appears to be undeveloped in the 1888 and 1893 topographic maps. The 1944 and 1949/1951 maps show the site a predominantly undeveloped land, with a few roadways and small structures traversing the Site and wetlands on the northern portion of the Site. Topographic maps from 1963/1967 to 1979 show a gravel pit east of the current location of the school and eastern parking lot at the Site. Wetlands are shown in topographic maps from 1944 to 1963/1967. The school is shown in topographic maps from 1978/1979 to 1985. There are no structures shown on Site in the 2012 topographic map.



Section 3 – Regulatory Agency Records Review and Interview

The objective of the records review was to attempt to identify environmental permits, incidents, complaints, violations, response actions, and remediation activities relating to owners, operators, and tenants of the Site and nearby properties within ASTM E1527-13 minimum search distances from the Site, that were on file and readily accessible for review from federal, state, and local regulatory agencies. The basis for much of this review was an environmental records review completed by EDR. The extent of this EDR Radius Map Report included a database search of specific regulatory agencies within predefined search distances from the Site in accordance with ASTM E1527-13 protocol. The findings of the EDR report are incorporated into this document by reference, and the entire report is attached hereto as Appendix H, which includes a complete listing of searched databases.

Files selected for additional review through the Massachusetts Department of Environmental Protection (MassDEP) Waste Site/Reportable Releases database were chosen based on information provided in the EDR report, the locations of the properties relative to the Site, and the inferred direction of shallow groundwater flow as described in Section 2.2 of this report. Only those properties/issues considered to pose a potential significant threat in terms of reflecting the presence of REC at the Site were selected for additional review.

For purposes of this investigation, immediate abutters shall be defined as any real property or properties, the borders of which are contiguous or partially contiguous with those of the Site, or that would be contiguous or partially contiguous with those of the Site, but for a street, road, or other public right-of-way.

3.1 Federal, State, and Local Regulatory Agency Records Review

The Site was not listed in any of the databases searched by EDR. Properties included in the EDR report within the minimum search radii required by ASTM E1527-13 include the following:

- 1 CERCLIS NFRAP
- 2 RCRA¹ small quantity generators
- 1 RCRA conditionally-exempt small quantity generators

¹ Resource Conservation and Recovery Act (RCRA)



-
- 28 State and/or tribal-equivalent CERCLIS² properties
 - 7 State and/or tribal leaking above ground storage tanks (LASTs)
 - 15 State and/or tribal leaking underground storage tanks (LUSTs)

The following properties were selected for additional review through the MassDEP Waste Site/Reportable Releases database. Based on information provided in the EDR report and the location of the properties relative to the Site, the following properties were considered to pose a potential significant threat in terms of reflecting the presence of REC at the Site and were therefore selected for additional review.

- **Truesdale Hospital, 745 Hood Street, Fall River, MA (0.2 miles southwest of Site):** In 1997, a release of No. 4 and No. 6 fuel oil was encountered during the excavation and removal of a 15,000 gallon UST at the property. The UST and approximately 500 cubic yards of petroleum-impacted soil were removed, though residual petroleum hydrocarbons remain in soil and groundwater at the property. A Class A-3 Response Action Outcome (RAO) Closure Report prepared in 1999 for the property reported that substantial release migration has not, nor is it likely to occur at the property. Moreover, groundwater measurements obtained from monitoring wells installed at the property indicate that the groundwater flow direction is in a westerly direction, away from the Site. A Class A-3 RAO was assigned to the release, indicating that contamination has not been reduced to background and an Activity and Use Limitation (AUL) has been implemented. The UST release was reported to have impacted groundwater to some degree, though flow direction was reported in a westerly direction away from the Site and therefore this release does not suggest a potential threat of REC to the Site.
- **Ideal Laundry, 373 New Boston Road, Fall River, MA (0.4 miles southwest of Site):** In 1985, a release of No. 6 fuel oil from two (2) USTs was encountered at the property. The tanks were taken out of service in 1986 and removed in 2000. Approximately 500 tons of contaminated soil was removed and groundwater contamination was determined to be below GW-2 and GW-3 groundwater standards. A Class A-2 RAO was assigned to the release, indicating that contamination has not been reduced to background. The UST release was reported to have impacted groundwater to some degree, though based on the date of the release, the location of the release relative to the Site, and the concentrations

² Comprehensive Environmental Response, Compensation, and Liability Information System (CERCLIS)



reported in groundwater as a result of the release, it appears that this release does not suggest a potential threat of REC to the Site.

- **1543 Robeson Street, Fall River, MA (0.4 miles west of Site):** In 2007, a release of No. 2 fuel oil from a UST was encountered at the property. Approximately 80 cubic yards of petroleum-impacted soil was removed from the property and a Class A-2 Response Action Outcome (RAO) was assigned to the release. The UST release was not reported to have impacted groundwater and therefore this release does not suggest a potential threat of REC to the Site.

3.2 Vapor Migration

ASTM E 1527-13 requires the assessment of vapor intrusion pathways if subsurface soil or groundwater contamination exists at or near the Site. This assessment is provided herein. Based on ASTM E2600-10 guidelines, the net reduction distance of the Area of Concern (AOC) for Tier 1 Vapor Encroachment Condition (VEC) screening of known or suspect chemicals of concern (COC) sources can be determined if groundwater flow direction is known or can be inferred. The groundwater flow is inferred to be in the westerly direction at the Site. Therefore, using the Buonicore Methodology³, the AOC distance for suspect COCs (i.e., VOCs, select SVOCs and inorganic constituents) was reduced to 1/3 mile in the upgradient direction, 100 feet in the downgradient direction, and 365 feet in the crossgradient directions from the Site. In addition, the AOC was reduced to 1/10 mile in the upgradient direction for known or suspect petroleum hydrocarbon (PH) sources, 100 feet in the downgradient direction for light non-aqueous phase liquid (LNAPL) PH sources (30 feet for dissolved PH sources), and 165 feet in the crossgradient directions for LNAPL PH sources (95 feet for dissolved PH sources). Utilizing these parameters as guidance, no properties were reviewed for vapor migration screening as part of this Phase I ESA.

VEC at the Site or surrounding areas can be ruled out if environmental structures exist that remove all potential pathways of vapor migration to the Site. Such structures include hydraulic barriers (e.g., rivers, wetlands), subsurface manmade physical barriers (e.g., utility lines) or subsurface natural barriers (e.g., low-permeability soil, freshwater lens). Based on information reviewed by Pare, subsurface manmade physical barriers (i.e., utilities in B.M.C. Durfee High

³ Buonicore, A.J., "Methodology for Identifying the Area of Concern Around a Property Potentially Impacted by Vapor Migration from Nearby Contaminated Sources," Paper #2011-A-301, Proc. AWMA 104th Annual Conference, Orlando, FL, June 20-24, 2011



School, Elsbree Street) exist in the area surrounding the Site that may deter or prevent the potential of vapor migration to the Site. Pare's investigation did not identify any vapor migration for this site.

According to the EDR Geocheck Addendum (see Appendix I), which utilizes the U.S. Department of Agriculture's Soil Conservation Service Soil Survey Geographic Database; the dominant soil composition in the general area of the Site is classified as Urban Land. The parent material of Urban Land is excavated and filled land.

As indicated above, no properties were reported to have had a release of COCs or PH within the AOC and therefore it appears unlikely that a VEC represents a significant threat of REC at the Site.

3.3 Local Regulatory Agency Interview

Pare contacted local regulatory agencies regarding their knowledge as it relates to REC on or immediately abutting the Site.

- **Fall River Fire Department:** Pare submitted a file review request for the Site to the Fall River Fire Department on January 26, 2017. Mr. Jason Campbell of the Fall River Fire Department provided Pare with a 21-E Site Assessment Report for the Site on January 30, 2017 (see Appendix J). The report states that the fire department has no records related to permitting of USTs, ASTs, or chemical/flammable storage tanks, or of any releases of hazardous chemicals or oil-related products associated with this property.
- **Fall River City Engineer:** Pare contacted Mr. J R Frey, P.E., City Engineer, on January 31, 2017 regarding his knowledge as it related to REC on or immediately abutting the Site. Mr. Frey informed Pare via email correspondence on February 6, 2017 that the Licensed Site Professional (LSP) for Fall River has not performed any work at the school and that there are no known environmental releases reported to the MassDEP for the Site.
- **Fall River Health Department:** Pare spoke with a staff member of the City's Health and Human Services Department on January 31, 2017 to inquire if there any known RECs at the Site. Pare was directed to follow up with the Fire Department to access any information of this nature.



Section 4 – Site Reconnaissance and Interviews

4.1 General

Pare personnel visited the Site for the purpose of gathering surficial information that may reflect potential REC, CREC, and/or HREC. In addition, abutting properties were visually assessed for readily apparent conditions or activities, which through migration, may have resulted in the presence of REC, CREC, and/or HREC at the Site.

Pare performed the site reconnaissance on January 26, 2017. Mr. Adam Keane, Project Manager with Leftfield LLC, accompanied Pare and provided access to the building during the reconnaissance. Site features were photographed during the reconnaissance and selected photographs have been provided in Appendix K. This section summarizes the findings of our site reconnaissance as well as interviews we conducted for the preparation of this ESA.

4.2 Site Reconnaissance

During the course of the site reconnaissance, Pare personnel walked throughout the interior of the buildings as well as the exterior of the Site. Pare made the following observations during the site reconnaissance:

- There are five boilers on Site that supply heating to the school, with two of the boilers residing under the swimming pool in the school that supply Building 4. This building consists of the swimming pool, gym, lockers, and shower facilities in the locker room. Approximately one inch of standing water was observed in the boiler room due to the pressure relief valve. The moisture and vapor condense on the floor with no drainage from the boiler room to disperse the condensate on the floor. A decommissioned 5,000 gallon water tank was also observed that reportedly served as the storage and supply of hot water to the locker rooms and facilities upstairs. The swimming pool above the boiler room was reported to be losing one and one-half inches of water per day. The boiler room under the pool also served as the filtration and storage center for the pool system. Filter media, chlorine, sodium bicarbonate, and other pool resources were stored in the stairwell leading to the room.
- The remaining three boilers that supply Buildings 1-3 were installed three years ago and are located in the basement of the vocational technical portion of the high school. They can only be accessed from the outside of the building. The boilers supply the main pipe systems



to common areas including the auditoriums, cafeteria, and classrooms. In this same facility, there are two generators that serve as the backup power. Both the boilers and generators are natural gas-fired.

- Machine shops, wood shops, and cleaning supply rooms were assessed to identify any spills or staining from cleaners or paint accessories. All classrooms had cabinets and shelving units to house lab materials and industrial cleaners. The school utilizes EnviroGreen cleaners consisting of surface cleaners, floor cleaners, and sealers. One of the chemistry labs was observed to contain a closet designated for volatile chemicals, equipped with a ventilation system exiting the closet going directly to the roof.
- During inspection of the elevator systems, Pare examined the mechanical rooms for evidence of spills or staining from hydraulic fluid. No evidence of spills was found within the room, though Pare was unable to determine the status of the elevator pits due to limited access.
- The HVAC system for the school uses twenty-eight (28) Mammoth Inc. units that were reported to use asbestos cement piping that is insulated on the rooftop to cool the systems. The primary coolant that was used to cool the units was glycol until 2007. From 2003-2007, the system was reported to have had thousands of gallons of glycol leakage from the system at saddle points. Since then, the current coolant is water. The chiller has a 1,000 ton capacity and was installed around 2002.
- On Site, there was one (1) transformer indoors and three (3) transformers outside of the building. The manufacturing date for these transformers is estimated at 1976, but was not confirmed by the school administration. Due to the date of installation and manufacturing, there is a potential for these transformers to contain PCBs, which would require proper draining and disposal during demolition.
- The topography of the Site slopes generally from southwest to northeast. Surface water runoff at the Site appears to flow in a northeast direction toward Elsbree Street and the athletic fields. Catch basins were observed on Site. The drainage system collects stormwater from the Site and reportedly discharges into the City's storm sewer system.

In summary, no direct evidence of REC was observed at the Site during the site reconnaissance.

4.3 Area Reconnaissance

Upon completion of the site reconnaissance, Pare staff conducted a "windshield" survey of the surrounding area. The following observations were made:



-
- The area surrounding the Site is dominated by residential development.
 - Overhead utilities and evidence of underground utilities were observed within Elsbree Street. Overhead utilities include electric and telecommunication lines. Underground utilities include gas, water, and sewer.
 - The topography of the area immediately surrounding the Site is highly sloped from the southwest to the northeast.

None of the observations made during the area reconnaissance represent direct evidence or suggest a potential for REC, CREC, or HREC at the Site.

4.4 Interviews

Pare used a questionnaire to assess the current use and history of the Site and surrounding area from individuals knowledgeable of the Site for the purpose of soliciting information that could indicate the presence or potential presence of REC, CREC, and/or HREC.

The questionnaire was provided to Mr. Joseph Correia, Director of Environmental and Administrative Services, Fall River Public Schools. A completed copy of the questionnaire is included as Appendix L.

- Mr. Correia has no knowledge of whether or not storage tanks exist or have previously existed at the Site. During the Site reconnaissance, Pare was informed that all of the buildings on Site have utilized natural gas since the school was constructed.



Section 5 – Findings and Conclusions

Pare has prepared this Phase I ESA on behalf of Ai3 Architects for the B.M.C. Durfee High School located in the City of Fall River, Massachusetts (Site).

The Phase I ESA included a Site reconnaissance; a review of available Site historical information and federal, state, and local regulatory agency records; and interviews with personnel associated with past operation and maintenance of the Site. The assessment was conducted in general conformance with ASTM Document E1527-13 – Standard Practice for Environmental Site Assessments: Phase I Environmental Site Assessment Process, as amended. Pare's findings and conclusions, which are summarized below, are based solely upon the work performed and are subject to the Limitations provided in Section 7.

Historical Records Review

The Site is surrounded predominantly by residential development dating back to the late 1800s. The Site has been developed dating back to the late 1800s, with additional construction at the Site reported in the early- and mid-1900s. Prior to use as a school, the Site was occupied by residential dwellings. None of the information collected as part of the historical records review reflects potential REC, HREC, or CREC at the Site.

Regulatory Agency Records Review

Pare searched the MassDEP Waste Site / Reportable Releases database to review available files for select properties abutting or proximate to the Site based on information provided in the EDR Report (refer to Appendix I).

There were several known releases of petroleum into soil and groundwater proximate to the Site. However, based upon review of available and selected regulatory agency records, Pare identified no direct evidence that the Site has been significantly impacted with respect to REC. Given the location of the properties relative to the Site, the levels of contamination reported at each property, and/or the remedial activities performed at these properties, it appears that these reported releases in the area have not significantly impacted the Site with respect to REC.



Site Reconnaissance

Pare personnel conducted a reconnaissance of the Site and surrounding area on September 20, 2016. The area surrounding the Site is dominated by residential development. The western portion of the Site includes the Fall River City Office and paved parking for the City Office, with the remaining portions of the Site dominated by the high school, parking lots, and an athletic complex. The topography of the Site slopes generally from southwest to northeast. Surface water runoff at the Site appears to flow northeasterly toward Elsbree Street. Catch basins were observed on Site. Overhead utilities and evidence of underground utilities were observed within the property heading toward Elsbree Street. Overhead utilities include electric and telecommunication lines. Underground utilities include gas, water, and sewer.

The generators and boilers on Site have been served by natural gas since their implementation with no evidence of ASTs or USTs observed on Site. The transformers were observed through the school grounds and may contain PCBs based on the date of manufacturing (mid-1970s).

Pare identified no direct evidence of REC at the Site during the reconnaissance, though a number of potential REC were observed as described in *Conclusion and Recommendations* below.

Conclusion and Recommendations

It is the opinion of Pare that the information obtained during the course of this Phase I ESA does not reflect direct evidence of REC. In particular, Pare identified no evidence of REC at or in the immediate vicinity of the future high school. However, Pare identified evidence of current and past conditions at the Site that could potentially result in RECs. These conditions are described below, along with recommendations for each potential REC.

1. The existing transformers identified at the B.M.C. Durfee High School date back to a manufacturing stage when PCBs were commonly used in transformers, though it is unknown whether or not this particular transformer actually contains PCBs. It would be prudent to have the fluid in this transformer tested for PCBs, and if present, drained and replaced with non-PCB fluid.
2. Due to the Site's setting in a heavily-developed area and the unknown nature of fill material that may have been used in and around the former gravel pit at the Site, Pare recommends that soil in the vicinity of the athletic complex be screened (visual, olfactory, and



photoionization detector “PID” screening) for evidence of contamination should the City move forward with the construction of the proposed high school. In the event that urban fill is identified during this work, additional soil sampling and proper handling, disposal, and reporting to the MassDEP may be warranted.

3. The site is located in a heavily-developed area with known release sites nearby. It is likely that groundwater beneath the site has been degraded to some degree as a result of the Site setting in an urban area with several known releases proximate to the Site. While it is presumed that the Site has been impacted to some degree from these off-Site sources, it seems unlikely that the Site has been significantly impacted based on the information reviewed by Pare.
4. Pare was unable to determine the status of the elevator pits during the Site reconnaissance. After or during demolition of these pits, soil beneath the elevator shaft should be screened for evidence of contamination should the City move forward with the construction of the proposed high school. In the event that contaminated soil is identified during this work, additional soil sampling and proper handling, disposal, and reporting to the MassDEP may be warranted.

Pare is available to assist Ai3 Architects and the City of Fall River in implementing these recommendations to address the potential REC identified during this Phase I ESA. Please note that any sampling performed at the Site could result in a separate reportable condition to the MassDEP.



Section 6 – Environmental Professional Certification

I, Timothy P. Thies, P.E., declare that, to the best of my professional knowledge and belief, I meet the definition of Environmental Professional as defined in §312.10 of this part [40 CFR Part 312]. I have the specific qualifications based on education, training, and experience to assess a property of the nature, history, and setting of the subject property. I have developed, performed, or directly overseen the all appropriate inquiries in conformance with the standards and practices set forth in 40 CFR Part 312.



Timothy P. Thies, P.E.

Pare Corporation



Section 7 – Limitations

Pare's findings and conclusions are based on its professional judgment concerning the significance of the limited data gathered during the course of the site assessment. Pare's site assessment has been conducted by employees of Pare Corporation in accordance with generally accepted engineering practices, consistent with standards of the industry for environmental site assessments and ASTM E 1527-13 and we observed that degree of care and skill generally exercised by other consultants under similar circumstances and conditions. Our findings and conclusions must be considered not as scientific certainties, but rather as our professional opinion concerning the significance of the limited data gathered during the course of the environmental site assessment. No other warranty, express or implied, is made. Specifically, Pare does not and cannot represent that the subject site contains no hazardous material, oil, or other latent condition beyond that observed by us during our site assessment.

This study and report have been prepared on behalf of and for the exclusive use of Ai3 Architects, solely for use in an environmental assessment of the Site. This report and the findings contained herein shall not, in whole or in part, be disseminated or conveyed to any other party, nor used by any other party in whole or in part, without the prior written consent of Pare. Our report is subject to the additional limitations listed below:

1. The observations described in this report were made under the conditions stated therein. The conclusions presented in the report were based solely upon the services described therein, and not on scientific tasks or procedures beyond the scope of described services or the time and budgetary constraints imposed by Ai3 Architects.
2. In preparing this report, Pare has relied on certain information provided by state and local officials and other parties referenced therein, and on information contained in the files of state and/or local agencies available to Pare at the time of the site assessment. Although there may have been some degree of overlap in the information provided by these various sources, Pare did not attempt to independently verify the accuracy or completeness of all information reviewed or received during the course of this site assessment. Pare assumes no responsibility for the accuracy of information obtained from interviews, information obtained, or the conclusions drawn from them.



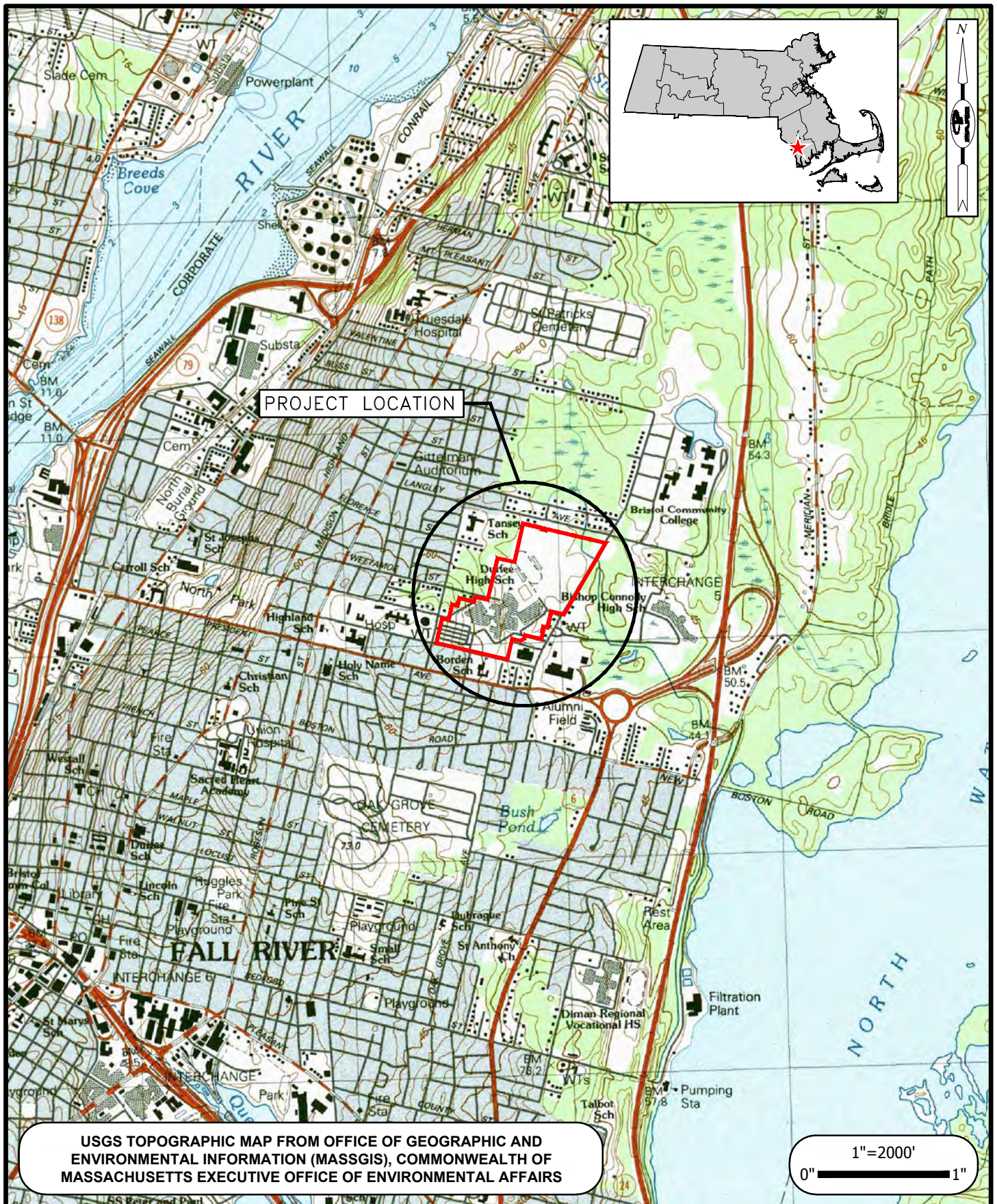
-
3. In the event that bank counsel or title examiner for Ai3 Architects obtains information on environmental or hazardous waste issues at the subject site not contained in this report, such information shall be brought to Pare's attention forthwith. Pare will evaluate such information and, on the basis of this evaluation, may modify the conclusions stated in this report.
 4. Observations were made of the Site and of structures on the Site as indicated within the report. Where access to portions of the Site or to structures on the Site was unavailable or limited, Pare renders no opinion as to the presence of hazardous material or oil, or to the structure. In addition, Pare renders no opinion as to the presence of hazardous material or oil, or to the presence of indirect evidence relating to hazardous material or oil, where direct observation of the interior walls, floor, ceiling or other portions of a structure, or, of the Site itself was obstructed by objects or coverings on or over these surfaces.
 5. Unless otherwise specified in the report, Pare did not perform testing or analyses to determine the presence or concentration of asbestos or polychlorinated biphenyls (PCBs) at the Site or in the environment at the Site.
 6. The purpose of this report was to assess the physical characteristics of the Site with respect to the presence in soil or groundwater of hazardous material or oil. No specific attempt was made to check on the compliance of present or past owners or operators of the Site with federal, state, or local laws and regulations, environmental or otherwise.
 7. Except as noted within the text of the report, no quantitative laboratory testing was performed as part of the site assessment. Where such analyses have been conducted by an outside laboratory, Pare has relied upon the data provided, and has not conducted an independent evaluation of the reliability of these data.



APPENDIX A

Site Locus Map





BMC DURFEE HIGH SCHOOL
360 ELSBREE STREET
FALL RIVER, MASSACHUSETTS

SITE LOCUS MAP

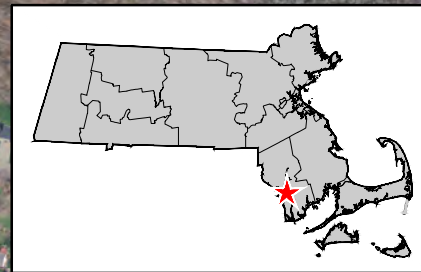
FEBRUARY 2017

FIGURE 1

APPENDIX B

Site Plan





APPROXIMATE SITE
BOUNDARY

APPROXIMATE LOCATION
OF FORMER GRAVEL PIT

BMC DURFEE HIGH SCHOOL

ELSBREE STREET

USGS ORTHOPHOTO FROM OFFICE OF GEOGRAPHIC AND ENVIRONMENTAL
INFORMATION (MASSGIS), COMMONWEALTH OF MASSACHUSETTS EXECUTIVE
OFFICE OF ENVIRONMENTAL AFFAIRS

1"=400'
0" 1"



BMC DURFEE HIGH SCHOOL
360 ELSBREE STREET
FALL RIVER, MASSACHUSETTS

SITE PLAN

JANUARY 2017


FIGURE 2

APPENDIX C

FEMA Map







MAP SCALE 1" = 500'

250 0 500 1000 FEET

NFIP

PANEL 0334G

FIRM

FLOOD INSURANCE RATE MAP

BRISTOL COUNTY,

MASSACHUSETTS

(ALL JURISDICTIONS)


PANEL 334 OF 550

(SEE MAP INDEX FOR FIRM PANEL LAYOUT)

CONTAINS:

<u>COMMUNITY</u>	<u>NUMBER</u>	<u>PANEL</u>	<u>SUFFIX</u>
FALL RIVER, CITY OF	250055	0334	G

Notice to User: The **Map Number** shown below should be used when placing map orders; the **Community Number** shown above should be used on insurance applications for the subject community.



MAP NUMBER
25005C0334G

MAP REVISED
JULY 16, 2014

Federal Emergency Management Agency

This is an official copy of a portion of the above referenced flood map. It was extracted using F-MIT On-Line. This map does not reflect changes or amendments which may have been made subsequent to the date on the title block. For the latest product information about National Flood Insurance Program flood maps check the FEMA Flood Map Store at www.msc.fema.gov

APPENDIX D

Tax Assessor's Field Card





HOME

SEARCH

SUMMARY

INTERIOR

EXTERIOR

SALES

ABOUT

| Printable Record Card | Previous Assessment | Condo Info | Sales | **WebPro**
Zoning | Comments |

Card 1 of 1

Location 360 ELSBREE ST	Property Account Number	Parcel ID P-28-0001
		Old Parcel ID --

Current Property Mailing Address

Owner **FALL RIVER CITY OF**
BMC DURFEE HIGH SCHOOL
Address **417 ROCK ST**

City **FALL RIVER**
State **MA**
Zip **02720**
Zoning

Current Property Sales Information

Sale Date **1/1/1900**
Sale Price **0**

Legal Reference **N/A**
Grantor(Seller)

Current Property Assessment

Year **2017**Land Area **63.860 acres**Card 1 Value

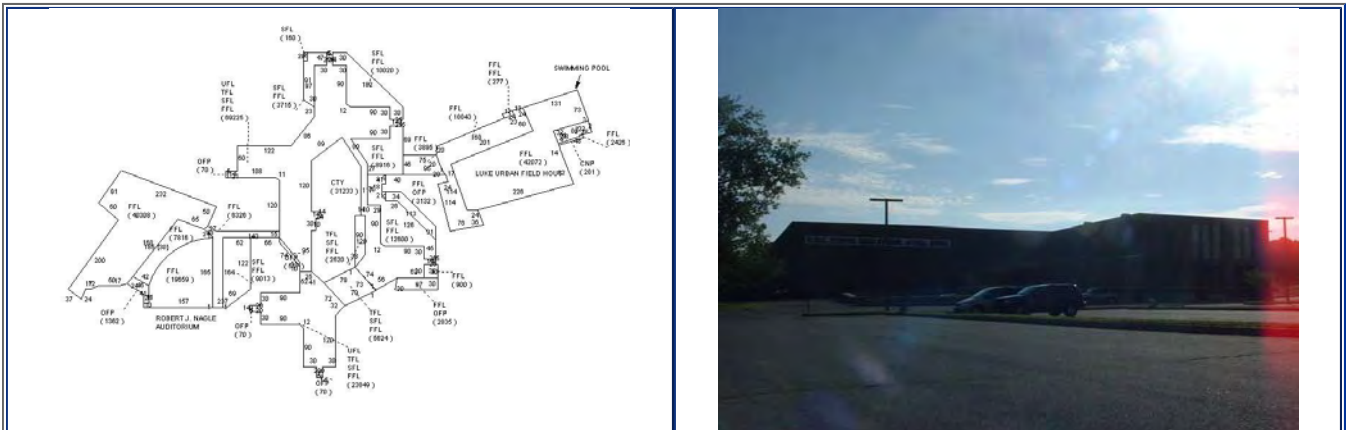
Building Value **25,687,300**
Xtra Features Value **289,100**
Land Value **6,024,500**
Total Value **32,000,900**

Narrative Description

This property contains **63.860 acres** of land mainly classified as **CITY ED** with a(n) **SCHOOL** style building, built about **1978**, having **REIN.CONCR** exterior and **TAR+GRAVEL** roof cover, with **1** unit(s), **0** total room(s), **0** total bedroom(s), **0** total bath(s), **15** total half bath(s), **0** total 3/4 bath(s).

Legal Description

Property Images



APPENDIX E

EDR Historical City Directory Report



Durfee High School Phase I ESA

360 Elsbree Street
Fall River, MA 02720

Inquiry Number: 4832095.5
January 20, 2017

The EDR-City Directory Image Report

TABLE OF CONTENTS

SECTION

Executive Summary

Findings

City Directory Images

Thank you for your business.

Please contact EDR at 1-800-352-0050
with any questions or comments.

Disclaimer - Copyright and Trademark Notice

This Report contains certain information obtained from a variety of public and other sources reasonably available to Environmental Data Resources, Inc. It cannot be concluded from this Report that coverage information for the target and surrounding properties does not exist from other sources. **NO WARRANTY EXPRESSED OR IMPLIED, IS MADE WHATSOEVER IN CONNECTION WITH THIS REPORT. ENVIRONMENTAL DATA RESOURCES, INC. SPECIFICALLY DISCLAIMS THE MAKING OF ANY SUCH WARRANTIES, INCLUDING WITHOUT LIMITATION, MERCHANTABILITY OR FITNESS FOR A PARTICULAR USE OR PURPOSE. ALL RISK IS ASSUMED BY THE USER. IN NO EVENT SHALL ENVIRONMENTAL DATA RESOURCES, INC. BE LIABLE TO ANYONE, WHETHER ARISING OUT OF ERRORS OR OMISSIONS, NEGLIGENCE, ACCIDENT OR ANY OTHER CAUSE, FOR ANY LOSS OR DAMAGE, INCLUDING, WITHOUT LIMITATION, SPECIAL, INCIDENTAL, CONSEQUENTIAL, OR EXEMPLARY DAMAGES. ANY LIABILITY ON THE PART OF ENVIRONMENTAL DATA RESOURCES, INC. IS STRICTLY LIMITED TO A REFUND OF THE AMOUNT PAID FOR THIS REPORT.** Purchaser accepts this Report "AS IS". Any analyses, estimates, ratings, environmental risk levels or risk codes provided in this Report are provided for illustrative purposes only, and are not intended to provide, nor should they be interpreted as providing any facts regarding, or prediction or forecast of, any environmental risk for any property. Only a Phase I Environmental Site Assessment performed by an environmental professional can provide information regarding the environmental risk for any property. Additionally, the information provided in this Report is not to be construed as legal advice.

Copyright 2016 by Environmental Data Resources, Inc. All rights reserved. Reproduction in any media or format, in whole or in part, of any report or map of Environmental Data Resources, Inc. or its affiliates is prohibited without prior written permission.

EDR and its logos (including Sanborn and Sanborn Map) are trademarks of Environmental Data Resources, Inc. or its affiliates. All other trademarks used herein are the property of their respective owners.

EXECUTIVE SUMMARY

DESCRIPTION

Environmental Data Resources, Inc.'s (EDR) City Directory Report is a screening tool designed to assist environmental professionals in evaluating potential liability on a target property resulting from past activities. EDR's City Directory Report includes a search of available city directory data at 5 year intervals.

RESEARCH SUMMARY

The following research sources were consulted in the preparation of this report. A check mark indicates where information was identified in the source and provided in this report.

<u>Year</u>	<u>Target Street</u>	<u>Cross Street</u>	<u>Source</u>
2013	☑	☑	Cole Information Services
2008	☑	☑	Cole Information Services
2003	☑	☑	Cole Information Services
1999	☑	☑	Cole Information Services
1995	☑	☑	Cole Information Services
1992	☑	☑	Cole Information Services
1987	☑	☑	Polk's City Directory
1983	☑	☑	Polk's City Directory
1979	☑	☑	Polk's City Directory
1974	☑	☑	Polk's City Directory
1969	☑	☑	Polk's City Directory
1963	☑	☑	Polk's City Directory
1950	☑	☑	Polk's City Directory
1947	☑	☑	Polk's City Directory
1941	☑	☑	Polk's City Directory
1938	☑	☑	Polk's City Directory

RECORD SOURCES

EDR is licensed to reproduce certain City Directory works by the copyright holders of those works. The purchaser of this EDR City Directory Report may include it in report(s) delivered to a customer. Reproduction of City Directories without permission of the publisher or licensed vendor may be a violation of copyright.

FINDINGS

TARGET PROPERTY STREET

360 Elsbree Street
Fall River, MA 02720

<u>Year</u>	<u>CD Image</u>	<u>Source</u>
-------------	-----------------	---------------

ELSBREE ST

2013	pg A2	Cole Information Services
2008	pg A5	Cole Information Services
2003	pg A8	Cole Information Services
1999	pg A11	Cole Information Services
1995	pg A14	Cole Information Services
1992	pg A17	Cole Information Services
1987	pg A19	Polk's City Directory
1983	pg A22	Polk's City Directory
1979	pg A25	Polk's City Directory
1979	pg A26	Polk's City Directory
1974	pg A29	Polk's City Directory
1969	pg A31	Polk's City Directory
1963	pg A33	Polk's City Directory
1950	pg A35	Polk's City Directory
1947	pg A37	Polk's City Directory
1941	pg A39	Polk's City Directory
1938	pg A41	Polk's City Directory

FINDINGS

CROSS STREETS

<u>Year</u>	<u>CD Image</u>	<u>Source</u>
<u>RAY ST</u>		
2013	pg. A4	Cole Information Services
2008	pg. A7	Cole Information Services
2003	pg. A10	Cole Information Services
1999	pg. A13	Cole Information Services
1995	pg. A16	Cole Information Services
1992	pg. A18	Cole Information Services
1987	pg. A20	Polk's City Directory
1987	pg. A21	Polk's City Directory
1983	pg. A23	Polk's City Directory
1983	pg. A24	Polk's City Directory
1979	pg. A27	Polk's City Directory
1979	pg. A28	Polk's City Directory
1974	pg. A30	Polk's City Directory
1969	pg. A32	Polk's City Directory
1963	pg. A34	Polk's City Directory
1950	pg. A36	Polk's City Directory
1947	pg. A38	Polk's City Directory
1941	pg. A40	Polk's City Directory
1938	pg. A42	Polk's City Directory

City Directory Images

ELSBREE ST 2013

57	MICHAEL DEALMEIDA
58	CHERRYLYN SIMMONS
81	GILBERT RAPOSO
	JOSEPH PEREIRA
88	REBECCA SIMMONS
92	ANN GRACIA
	CARLOS ALMEIDA
99	FRANK SILVIA
	JUDETH SULLIVAN
104	GEORGE CANTIN
	WAYNE FLEMING
113	LUCIA CABRAL
124	PETER CHACE
177	JENNIFER SMITH
180	DENTAL SURGEONS OF FALL RIVER PC
200	ALBERT DURAND
222	NORBERTA ABISLA
307	PAPA GINOS PIZZERIA
325	JOHNSTON DONUTS
331	LADEIRA ERNEST M ATTY
	MELLO MICHAEL C
	NEW ENGLAND PSYCHOTHERAPY GROUP
	OLIVEIRA CARLOS M
346	EDWARD WEISSMAN
360	CITY OF FALL RIVER
	FALL RIVER SCHOOL DISTRICT
	JOBS FOR BAY STATE GRADUATES
372	GARY BAKER
373	BISHOP CONNOLLY HIGH SCHOOL
375	ALBERT RYAN
	BARRY WALL
	CARDINAL MEDEIROS RESIDENCE FOR RETI
	CLEMENT DUFOUR
	JAMES MCLELLAN
	JOHN MURPHY
	JOHN SMITH
	MANUEL FERREIRA
	PAUL CANUEL
	THOMAS HARRINGTON
	THOMAS LOPES
	WILLIAM BLOTTMAN
402	TIMOTHY BORA
415	STUDIO EXPO
422	ROGER PROVENCAL
445	MARK STAMOUR
465	OCCUPANT UNKNOWN
489	ADENIKE ORESANYA
	DALE FEARING
	GAYLE BERNARDO
	GAYLE VELOZO

ELSBREE ST

2013

(Cont'd)

489	GIL CASTONGUAY
	HAROLD LANCE
	HENRY GRACE
	JAMES FISHER
	JOAO SIMOES
	JOSEPH MOQUIN
	K DUFFY
	KATHLEEN ARNALDO
	LINDA VISCHIO
	MARC REBELLO
	MARTIN FOSTER
	MATTHEW CONFORTI
	MICHAEL MOTTA
	NANCY ACCETTULLO
	PETER BRUST
	RAYMOND MELLO
	RICHARD ESTRELLA
	ROBERT LHEUREUX
	ROBERT MELLO
	RODNEY BERGERON
	SANDRA ELLIOT
	SCOTT RUDOLPH
	SERAPHIN MEDEIROS
555	GABRIEL MEDEIROS
575	LOUIS ALMEIDA
593	DIMAS MOREIRA
619	LARRY LAVOIE
641	DONALD DEVLIN
651	DENIS ANSELMO
675	ARTHUR DOMINGOS
777	BARNES & NOBLE
	BRISTOL COMMUNITY COLLEGE BOOKSTORE
	BRISTOL COUNTY WASTE
912	ANTHONY FARIA
928	OCCUPANT UNKNOWN

RAY ST 2013

158	DONARIA CORREIA
166	CHRISTIAN MCCLOSKEY
175	MARLENE TAVARES
263	RICHARD MONTE
269	ANNETTE WILTON
272	WALTER ARRUDA
290	TIMOTHY FITZGIBBONS
310	STEVEN FURTADO
433	WILLIAM THEROUX
445	LOUIE FURTADO
446	JOSE MEDEIROS
477	PETER SIMOES
526	JEFFREY MOSS
553	OCCUPANT UNKNOWN
560	GENE ALVES
581	SHEILA ALVES
603	RICHARD LEVIN
670	SHAUN SILVA
700	OCCUPANT UNKNOWN
711	CITY OF FALL RIVER
	FALL RIVER SCHOOL DISTRICT
740	OCCUPANT UNKNOWN
887	SIMON GOLDBERG
935	BEVERLY MOORE
940	NICHOLAS SANTOS
952	THOMAS BURNS
959	OCCUPANT UNKNOWN
966	ALAN LECHAN
984	FERNAND LETENDRE
985	NELSON ANTUNES
1021	KEITH DUMAINE
1028	JOANN OLIVEIRA
1031	JOHN MEDEIROS
1046	RUI ALMEIDA
1047	EDWARD MYLES
1067	ELIZABETH DEVITT
1081	LYNNE WALTER
1086	ADELINO JACOB
1099	ROBERT KERR
1121	OCCUPANT UNKNOWN
1146	RYAN DORAN

ELSBREE ST 2008

57	MICHAEL DEALMEIDA
58	BENJAMIN DAVIDSON
81	JOSEPH PEREIRA
88	CHERILYN SIMMONS
	PAUL CHAGNON
	REBECCA SIMMONS
92	ANN GRACIA
99	FRANK SILVIA
	JAMES WALSH
	ROBERT GRIFFIN
104	WAYNE FLEMING
113	LUCIA CABRAL
124	PETER CHACE
178	BANK FIVE
	FALL RIVER FIVE CENTS SAVINGS BANK
	PRESIDENT AV BRANCH
200	ALBERT DURAND
222	NORBERTA ABISLA
272	FACILITY MANAGEMENT CORP
307	PAPA GINOS
325	DUNKIN DONUTS
331	ERNEST M LADEIRA
	MICHAEL C MELLO CPA
346	HARRY WEISSMAN
360	B M C DURFEE HIGH SCHOOL
	CITY OF FALL RIVER
	JOBS FOR BAY STSTE GRADUATES INC
	PEOPLE INC
372	GARY BAKER
373	BISHOP CONNOLLY HIGH SCHOOL
375	ALBERT RYAN
	CARDINAL MEDROS RESDNC RETRD
	CLARENCE MURPHY
	GEORGE ALMEIDA
	JAMES LYONS
	JAMES MCLELLAN
	JOHN SMITH
	LOUIS BOIVIN
	RAYMOND ROBIDA
	THOMAS HARRINGTON
	WILLIAM BLOTTMAN
402	KATIS CLEANING
422	ROGER PROVENCAL
445	MARK STAMOUR
465	MARY VILELA
489	ADENIKE ORESANYA
	CARLOS DEMELO
	DALE FEARING
	DARLENE RIOUX
	DIANNE MENDONCA

ELSBREE ST

2008

(Cont'd)

489	GAYLE BERNARDO
	GAYLE VELOZO
	GIL CASTONGUAY
	HEATHER TAVARES
	JAMES FISHER
	JAMES JUDGE
	JOAO SIMOES
	K DUFFY
	KATHLEEN ARNALDO
	LINDA VISCHIO
	LIZETTE PAIVA
	MARC REBELLO
	MICHAEL MOTTA
	NATHAN RIEL
	PETER BRUST
	RANDY MANCHESTER
	RICHARD ESTRELLA
	ROBERT LHEUREUX
	RODNEY BERGERON
	SANDRA ELLIOT
	SERAPHIN MEDEIROS
	VIVIAN MOQUIN
555	GABRIEL MEDEIROS
575	LOUIS ALMEIDA
619	LAURENT LAVOIE
641	DONALD DEVLIN
651	DENIS ANSELMO
675	ARTHUR DOMINGOS
	EDWARD SANTOS
	IRENE CABECEIRAS
777	BARNES & NOBLE COLLEGE BOOKSELLERS I
	BRISTOL COMMUNITY BOOKSTORE
	CENTER FOR CHILD CARE & DEV INC
912	ANTHONY FARIA
928	EDWARD PAVAO

RAY ST 2008

158	DONARIA CORREIA
166	MATTHEW ATWOOD
175	MARLENE TAVARES
263	HELEN MONTE
269	GAIL LAFERRIERE
272	WALTER ARRUDA
290	TIMOTHY FITZGIBBONS
433	WILLIAM THEROUX
445	LOUIE FURTADO
477	GIL SIMOES
526	JEFFREY MOSS
	MOSSCONSTRUCT INC
	POLLYBLUE
553	CONFIDENCE SERVICES INC
560	ROBERT DIAS
581	FRANCIS GIZZI
603	RICHARD C LEVIN ATTORNEY
	RICHARD LEVIN
670	ERIC TACOVELLI
711	FALL RIVER SCHOOL DISTRICT
740	RANDALL FERNANDES
887	SIMON GOLDBERG
935	BEVERLY MOORE
940	NICHOLAS SANTOS
952	THOMAS BURNS
959	THOMAS CROSSON
966	HARRY LECHAN
984	CLAIRE LETENDRE
985	JOHN KENYON
1021	KEITH DUMAINE
1046	RUI ALMEIDA
1081	WILLIAM WALTER
1086	GLADYS HOWARD
1099	ROBERT KERR
1146	JOSEPH DORAN

ELSBREE ST 2003

57	MICHAEL DEALMEIDA
58	BENJAMIN DAVIDSON
81	JOSEPH PEREIRA
88	PAUL CHAGNON
	ROBERT DRYDEN
92	A GRACIA
	CARLOS ALMEIDA
99	FRANCIS SILVIA
	JAMES WALSH
	LENA MICHAEL
104	WAYNE FLEMING
113	LUCIA CABRAL
124	JEFFREY COSTA
133	SAINT CU
200	ALBERT DURAND
222	NORBERTA ABISLA
307	PAPA GINOS INC
325	DUNKIN DONUTS
331	COMMUNITY INSRNC AGNCY OF GRTR
	ERNEST M LADEIRA
	MELLO MICHAEL C CPA
346	HARRY WEISSMAN
360	FALL RIVER CITY OF SCHOOL DEPT
	JOBS FOR BAY STATE GRADUATES
	PEOPLE INC
372	BAKERS PLUMBING & HEATING
	GARY BAKER
373	BICO COLLABORATIVE
	BISHOP CONNOLLY HIGH SCHOOL
375	ALBERT RYAN
	CARDINAL MEDEIROS RESIDENCE
	CLARENCE MURPHY
	EDWARD BURNS
	GEORGE ALMEIDA
	LOUIS BOIVIN
	MANUEL FERREIRA
	RALPH TETRAULT
	RAYMOND ROBIDA
	WILLIAM BLOTTMAN
	WILLIAM NORTON
385	LOLAND BOULE
402	ALBERT COUTINHO
422	KEVIN PROVENCAL
445	MARK STAMOUR
465	MARY VILELA
489	AMY MELLO
	ANTHONY MEDERIOS
	ANTONIO VASCONCELLOS
	CARLOS DEMELO
	DALE FEARING

ELSBREE ST

2003

(Cont'd)

489	DARLENE RIOUX DIANNE MENDONCA DOUGLAS SULLIVAN GARRETT OLIVEIRA GAYLE BERNARDO GAYLE VELOZO JACQUELINE CIULLO JAMES DUBOIS JAMES JUDGE JANIS GALIB JEANNE CASTONGUAY JOAO SIMOES JOSE VIDAL JOSEPH MOQUIN KATHRYN WALSH LINDA VISCHIO LIZETTE PONTE LOIS ARNALDO RANDY MANCHESTER RAYMOND ARRUDA RICHARD ESTRELLA ROBERT LHEUREUX RODNEY BERGERON SANDRA ELLIOT SERAPHIN MEDEIROS SERAPHIN MEDEIROS WILLIAM EVANS
555	GABRIEL MEDEIROS
575	LOUIS ALMEIDA
593	JAMES GREESON
619	LAURENT LAVOIE
641	DONALD DEVLIN
651	ANSELMO CONSTRUCTION INC DINIS ANSELMO
675	ARTHUR DOMINGOS IRENE CABECEIRAS
777	BARNES & NOBLE INC BRISTOL COMMUNITY COLLEGE
912	ANTONIO FARIA

RAY ST 2003

158	ARMAND CORREIA
166	KEVIN TIMBERLAKE
175	MARLENE TAVARES
263	HELEN MONTE
272	CARRIE MATTHEWS
290	TIMOTHY FITZGIBBONS
310	LEONARD PACHECO
433	WILLIAM THEROUX
445	LUIS FURTADO
446	JOSE MEDEIROS
477	GIL SIMOES
525	JANICE BOLGER
526	JEFFREY MOSS
553	FRANCISCO ALBERGARIA
560	GENE ALVES
	SUNBRAND A DIV
581	WILLIAM MELLO
603	RICHARD LEVIN
670	JOHN TACOVELLI
740	HOLLIAN SANCHEZ
887	SIMON GOLDBERG
935	BEVERLY MOORE
940	CANDIDO VIEIRA
952	RICHARD WARING
959	ROSEMARY MELVIN
966	ALAN LECHAN
	ALARMIST
984	CLAIRE LETENDRE
985	JOHN KENYON
1021	CATHERINE VOLTAS
1028	ELISSA FERRIS
1031	JOHN MEDEIROS
1046	CARL SAHADY
1047	EDWARD MYLES
1067	J BORDEN
1081	EDWIN PLANT
1086	GLADYS HOWARD
1099	ROBERT KERR
1121	ROBERT HACKETT
1146	JOHN RUA

ELSBREE ST 1999

58	BEN DAVIDSON
81	JOSEPH PEREIRA
88	PAUL CHAGNON
	RONALD COVEL
92	F SILVIA
	G CABRAL
99	FRANK SILVIA
	LENA MICHAEL
104	WAYNE FLEMING
113	LUCIA CABRAL
124	OLIVER MELLO
178	FALL RIVER FIVE CENTS SAVINGS BANK
200	ALBERT DURAND
	DIANE VIEIRA
222	EDWARD ABISLA
307	PAPA GINOS
331	D AMBROSIO INSURANCE AGENCY
	LADEIRA ERNEST M ANY
	MELLO MICHAEL C CPA
	MICRO USERS UNLIMITED INCORPORATED
346	HARRY WEISSMAN
360	FALL RIVER CITY OF SCHOOL DEPARTMENT
	JOBS FOR BAY STATE GRADUATES
	S STAR HEALTH CENTER AT DURFEE HIGH SCHOOL
	SSTAR HEALTH CENTER AT DURFEE HIGH SCHOOL
	WSAR WHTB RADIO
372	GARY BAKER
373	B M C DURFEE HIGH SCHOOL
	BILLS AUTO SCHOOL
	BISHOP CONNOLLY HIGH SCHOOL
	CONNOLLY BISHOP HIGH SCHOOL
375	CARDINAL MEDEIROS RESIDENCE
	LOUIS BOIVIN
	RALPH TETRAULT
	RAYMOND ROBIDA
	ROBIDA RAYMOND A REV
	ROLAND BOULE
415	SCISSOR MAGIC
465	JOSEPH VILELA
489	ALAN COTTA
	ALFRED NUTTALL
	BRENDA ESPERANCA
	CHERYL DEMELO
	D JUDGE
	DALE FEARING
	DOUGLAS SULLIVAN
	EDWIN ANDERSEN
	ELVIRA BAMFORD
	G SIMMONS
	G VELOZO

ELSBREE ST

1999

(Cont'd)

489	GAYLE BERNARDO
	JAMES JUDGE
	JANIS GALIB
	JOAO SIMOES
	JOSE VIDAL
	JOSEPH MOQUIN
	KATHRYN WALSH
	KEVIN FLYNN
	LIZETTE PONTE
	MARY LACCORN
	RAYMOND ARRUDA
	REBECCA WILEY
	RICHARD MELLO
	ROBERT LHEUREUX
	ROBERT MONTOUR
	ROBERT RIGBY
	RODNEY BERGERON
	VINCENT CHIANCA
	WILLIAM EVANS
	WILLIAM OLIVEIRA
555	GABRIEL MEDEIROS
575	LOUIS ALMEIDA
593	JAMES GREESON
619	ALICE CLEMENT
	LARRY LAVOIE
641	JOSEPH CHARVES
651	DENIS ANSELMO
675	ISABELL DOMINGOS
777	BRISTOL COMMUNITY COLLEGE
	BRISTOL COMMUNITY COLLEGE BOOKSTORE
	MASSPIRG AT BRISTOL COMMUNITY COLLEGE
912	ANTONIO FARIA
928	ANTONIO PAVAO

RAY ST 1999

158	SHEILA ISSERLIS
269	P CONNOR
272	JOHN GLEASON
290	TIM FITZGIBBONS
310	L PACHECO
433	WILLIAM THEROUX
445	LOUIE FURTADO
446	MARIA MEDEIROS
477	GIL SIMOES
526	JEFFREY MOSS
553	FRANCIS ALBERGARIA
560	GENE ALVES
581	SHIRLEY SOUSA
603	LEVIN MARK L LAWYER
	RICHARD LEVIN
670	ROSE TACOVELLI
711	FALL RIVER CITY OF SCHOOL DEPARTMENT
740	MARK ROSE
887	SIMON GOLDBERG
935	BEVERLY MOORE
940	CANDIDO VIEIRA
952	RICHARD WARING
959	R MELVIN
966	ALARMIST THE
	EFFICIENCY SYSTEMS INCORPORATED
	SYLVIA LECHAN
984	FERNAND LETENDRE
985	JOHN KENYON
1021	SCOTT MOREAU
1031	JOHN MEDEIROS
1046	CARL SAHADY
1047	EDWARD MYLES
1067	JOHN LEONARD
1081	EDWIN PLANT
1086	FARRON HOWARD
1121	ROBERT HACKETT
1146	JOHN RUA

ELSBREE ST 1995

58	DAVIDSON, BENJ
81	NELSON, CURTIS & S M
	PEREIRA, JOS H
88	SPURGIN, R E
92	CABRAL, ALFRED S
	OLIVEIRA, GARRETT W & SUZANNE
99	FREEMAN, HOWARD & BARBARA
	MICHAEL, LENA C
104	FLEMING, J
	FLEMING, W A
124	MELLO, OLIVER, JR
178	FALL RIVER FIVE CENTS SAVINGS BANK-PRESIDENT AV BRANCH
200	DURAND, ALBERT J, JR
222	ABISLA, EDW
307	PAPA GINO'S-FALL RIVER
331	D'AMBROSIO INSURANCE AGENCY
	LADEIRA, ERNEST M, ATTY
	MELLO, MICHAEL C, CPA
	MICRO USER'S UNLIMITED INC
360	FALL RIVER CITY OF-SCHOOL DEPT-ADMINISTRATION SOUTH-HIGH SCHOOL-B M C
	JOBS FOR BAY STATE GRADUATES
372	CORREIA, AUGUST J
373	BISHOP CONNOLLY HIGH SCHOOL
	BISHOP CONNOLLY HIGH SCHOOL-ASSISTANT PRINCIPAL
	BISHOP CONNOLLY HIGH SCHOOL-ATHLETIC DIRECTOR
	BISHOP CONNOLLY HIGH SCHOOL-DEVELOPMENT OFFICE
	FISHER COLLEEGEE
	JESUIT COMMUNITY
	OFFICE FOR YOUTH EVANGELIZATION
	OFFICE FOR YOUTH MINISTRY
402	MICHAUD, LUCIEN H
465	VILELA, JOS V
489	ACCETTULLO, N E
	BAMFORD, E
	BERGERON, RODNEY & LOIS
	BERNARDO, G
	COTTA, ALAN J
	DIAS, EDW
	DUBOIS, J
	EAGAN, KATHLEEN
	EVANS, WM & MARY
	FEARING, DALE
	JUDGE, JAS
	L'HEUREUX, ROBT P
	MELLO, RICHARD M
	MONTOUR, ROBERT D
	MOQUIN, JOS A & VIVIAN
	OLIVEIRA, WM F
	RIGBY, ROBT
	SIMOEES, JOAO C & ISABEL P S

ELSBREE ST**1995****(Cont'd)**

489	SULLIVAN, DOUGLAS VELOZO, G
555	MEDEIROS, GABRIEL
593	GREESON, JAS, JR
619	CLEMENT, ALICE LAVOIE, LARRY
641	CHARVES, JOS
651	ANSELMO, DENIS
675	DOMINGOS, ARTHUR
777	BRISTOL COMMUNITY COLLEGE BOOKSTORE BRISTOL COMMUNITY COLLEGE-TDD (HEARING IMPAIRED)) BRISTOL COMMUNITY COLLEGE
912	FARIA, ANTONIO L

RAY ST 1995

158	ISSERLIS, HAROLD
	ISSERLIS, SHEILA
175	TAVARES, M
269	CONNOR, GERARD J
	CONNOR, KIMBERLY
272	GLEASON, JOHN J, JR
290	FITZGIBBONS, TIM
310	PACHECO, L CHAS
433	THEROUX, WM A
445	FURTADO, LOUIE R, JR
446	MEDEIROS, ANTONIO T
477	SIMOEES, GIL
526	CARROLL, T EVERETT
553	ALBERGARIA, FRANCISCO M
603	LEVIN, RICHARD C, ATTY-RES
670	TACOVELLI, R & E
700	ROSS, NORMAN A
711	FALL RIVER CITY OF-SCHOOL DEPT-ADMINISTRATION SOUTH-ELEMENTARY
740	ROSE, MARK & CATHY
887	GOLDBERG, SIMON
935	MOORE, B A
940	HINOTE, BRIAN
952	WARING, RICHARD
959	MELVIN, JAS C
	MELVIN, JAS F
966	ALARMIST, THE
	EFFICIENCY SYSTEMS INC
	LECHAN, SYLVIA
984	LETENDRE, FERNAND P
985	KENYON, JOHN F
1021	MOREAU, SCOTT
1031	PELOQUIN, CHAS G
1046	SAHADY, CARL
1047	MYLES, EDW A, JR
1067	LEONARD, J EDW, JR
1081	PLANT, EDWIN, JR
1086	HOWARD, FARRON
1146	WARD, DAVID L

ELSBREE ST 1992

58	DAVIDSON, BENJ
81	LEITE, SUSAN & MARIANNE
	PEREIRA, JOS H
88	FLEMING, W A
92	CABRAL, ALFRED S
	MONIZ, ROBIN
99	BEAN, CHAS A
	MICHAEL, LENA C
104	FLEMING, J
124	MELLO, OLIVER, JR
178	FALL RIVER FIVE CENTS SAVINGS BANK-PRESIDENT AV BRANCH
200	DURAND, ALBERT J, JR
222	ABISLA, EDW
307	PAPA GINO'S-FALL RIVER
331	LADEIRA, ERNEST M, ATTY
	MELLO, MICHAEL C, CPA
	MICRO USER'S UNLIMITED INC
360	FALL RIVER CITY OF SCHOOL DEPT HIGH SCHOOL BMC DURFEE HIGH SCHOOL OF
	JOBS FOR FALL RIVER GRADUATES
372	CORREIA, AUGUST J
373	BISHOP CONNOLLY HIGH SCHOOL
	BISHOP CONNOLLY HIGH SCHOOL-ASSISTANT PRINCIPAL
	BISHOP CONNOLLY HIGH SCHOOL-ATHLETIC DIRECTOR
	BISHOP CONNOLLY HIGH SCHOOL-DEVELOPMENT OFFICE
	FISHER COLLEGE
	JESUIT COMMUNITY
465	VILELA, JOS V
489	COSTA, J J
	DESPRES, PAUL
	DIAS, EDW
	EVANS, WM & MARY
	HIGHLAND BROOK CONDOMINIUMS INC
	LASAGE, REID
	SOUZA, EDW K
	WALSH, K J
555	MEDEIROS, GABRIEL
593	GREESON, JAS, JR
619	CLEMENT, ALICE
641	CHARVES, JOS
651	ANSELMO, DENIS
675	DOMINGOS, ARTHUR
777	BRISTOL COMMUNITY COLLEGE
	BRISTOL COMMUNITY COLLEGE BOOKSTORE
912	FARIA, ANTONIO L

RAY ST 1992

158	ISSERLIS, HAROLD
	ISSERLIS, SHEILA
166	TEIXEIRA, GLENN & SANDRA
175	TAVARES, M
269	CONNOR, GERARD J
272	GLEASON, JOHN J, JR
290	FITZGIBBONS, TIM
310	PACHECO, L CHAS
445	FURTADO, LOUIE R, JR
446	MEDEIROS, ANTONIO T
	MEDEIROS, J D
526	CARROLL, T EVERETT
553	ALBERGARIA, ANITA
	ALBERGARIA, FRANCISCO M
581	TAYLOR, CELIA E
603	LEVIN, RICHARD C, ATTY-RES
670	TACOVELLI, R & E
700	ROSS, NORMAN A
740	PETIT, PAUL E
887	GOLDBERG, SIMON
935	MOORE, STEPHEN T
940	HINOTE, BRIAN
952	WARING, RICHARD
959	MELVIN, JAS F
966	LECHAN, SYLVIA
984	LETENDRE, FERNAND P
985	KENYON, JOHN F
1021	STPIERRE, EDGR & REBECCA
1031	PELOQUIN, CHAS G
1046	SAHADY, CARL
1047	MYLES, EDW A, JR
1067	LEONARD, J EDW, JR
1081	PLANT, EDWIN, JR
1086	HOWARD, FARRON
1146	MAURETTI, ERNEST E
	WARD, DAVID L

ELSBREE ST 1987**ELSBREE ST -FROM 924 NEW
BOSTON RD NORTH TO
VALENTINE ST**

ZIP CODE 02720

NUMBERS IRREGULAR

13 Marter Wm P © 674-5852

26 Harrington John P © 672-6496

38 Dolber Raymond © 678-6771

58 Davidson Benj H © 673-3220

81★Pereira Jos H © 673-6530

Vacant

88 No Return

Cormier Edmour L © 673-5037

92 Almeida Carl J © 676-9888

★Mederios Michl L 679-2498

99 Michael Michl N © 678-5996

Bean Evelyn Mrs 678-6164

104★Steen Bruce

St Pierre Rita

113 Duclos Harold ©

124 Slater Thos P © 673-0747

35**PRESIDENT AV INTERSECTS**

178 Big Five Savings Bank The 679-8551

200 Durand Mildred M Mrs © 673-5515

222 No Return

272 Driscoll Arthur R Memorial Skating

Rink 679-0009

Skating Specialty sporting gds-ret

672-7330

307 Papa Gino's restr 676-3037

331 Micro User's Unlimited Inc computer
servs 679-3822333 Rubber & Plastic Machinery Co mfrs
672-6960

Mello Michl acct 675-4500

HOOD ST ENDS

346 Weissman Harry © 674-1753

371 Vacant

372 Correia Aug © 673-3223

373 Benson James Rev 676-1071

Bishop Connolly High School 676-1071

Fisher Junior College 675-0171

402 Michaud Lucien H © 674-0734

431 Cabeceiras Irene 673-3200

465 Vilela Joseph © 678-7669

78**LANGLEY ST INTERSECTS**

RAY ST 1987

RAY ST -FROM NEW BOSTON RD
TO CYPRESS FROM PRESIDENT AV
TO N OF HEMLOCK AND FROM S
OF ALBANY TO N OF VALENTINE

ZIP CODE 02720

26 No Return

63 Gagne Conrad D ©

HARDING ST BEGINS

71 Carroll Thos J © 679-3233

86 Medeiros James R © 674-6281

96 Shrader Robt H

97 Pietruska Steph J ©

104 Bouchard Henry A © 678-4305

PRIMROSE ST INTERSECTS

123 Medeiros Robt © 678-4609

Medeiros Barbara M Mrs acct

128 Joaquim Edw © 678-0916

139 Goff Roberta 672-6296

Mone Miguel A © 674-8784

142 Howard Jeffrey T © 678-4261

149 Vacant

153 Da Silva Antonio ©

RATHGAR ST BEGINS

158 Isserlis Edythe Mrs © 674-5500

166 Dempsey Robt D © 672-7096

175 Tavares Thos B © 678-1361

35

PRESIDENT AV INTERSECTS

263 Monte Helen Mrs ©

269 Connor Gerard J © 678-5706

HUDSON ST BEGINS

272 Gleason John J Jr © 672-4159

290 Leary James J © 674-2973

310 Pacheco Leonard © 679-8645

STANLEY ST INTERSECTS

HOOD ST INTERSECTS

78

WEETAMOE ST INTERSECTS

525 Bolger Richard Investigators

Bolger Richd P ©

526 Carroll Thos E © 676-8674

553 Albergaria Francisco M © 674-8826

RAY ST 1987**RAY ST-Contd****SPRUCE ST INTERSECTS**

560 Alves Gene P © 678-7449

581 Taylor Celia A Mrs © 673-1483

HEMLOCK ST ENDS

603 Levin Richd C © 676-0622

FLORENCE ST INTERSECTS**KANE ST ENDS**

670 Tacovelli Rosemarie Mrs © 672-5490

700★Ross Norman A © 679-1356

RENWOOD ST ENDS**LANGLEY ST INTERSECTS**711 Tansey James Elementary School
675-8420

740 Electro Systems security 673-3447

Petit Paul E © 679-3094

NICHOLS ST INTERSECTS**ALBANY ST INTERSECTS**

887 Goldberg Simon © 679-6804

HARVARD ST INTERSECTS

935 Moore Helen C Mrs © 673-7636

940 Dumais Paul A Jr © 674-1864

952★Waring Richd M © 612-5494

959★Melvin Jas © 676-2738

966 Lechan Harry M © 673-8713

984 Letendre Claire L © 673-6670

985 Kenyon John F © 673-6031

MILTON ST INTERSECTS

1021 St Pierre Edgar J © 675-2276

1028 Ferris Monte ©

1031 Peloquin Eliz L © 672-2442

1046 Sahady Carl J © 678-7679

1047 Myles Edw A © 674-4063

ARCHER ST INTERSECTS

1067 Leonard J Edw Jr © 678-6840

1081 Plant Edwin Jr © 673-3596

1086 Howard Farron E © 672-6643

1099 Kerr Robt S ©

MONTGOMERY ST INTERSECTS

1121 Brown Kathryn E Mrs ©

1146 Mauretti Ernest E © 674-2663

1153 Cabecerias Leonard © 673-0667

VALENTINE ST INTERSECTS

ELSBREE ST 1983**5****ELSBREE ST —FROM 924 NEW
BOSTON RD NORTH TO
VALENTINE ST**

ZIP CODE 02720

NUMBERS IRREGULAR

13 Marter Wm P © 674-5852
26 Harrington John P © 672-6496
38 Dolber Raymond © 678-6771
58 Davidson Benj H © 673-3220
81 Cabral Joseph
Rubinstein Sidney © 679-6378
88 Lafleur Roger
Cormier Edmour L © 673-5037
92 Almeida Anibal © 676-9888
99 Michael Michl N © 678-5996
Bean Evelyn Mrs 678-6164
104★Medeiros Jeanne C 673-3472
Vacant
113★Duclos Harold 679-8297
124 Slater Thos P © 673-0747

35**PRESIDENT AV INTERSECTS**

178 Big Five Savings Bank The 679-8551
200 Durand Mildred M Mrs © 673-5515
222 No Return
272 Driscoll Arthur R Memorial Skating
Rink 679-0009
Skating Specialty 672-7330
273 Bishop Connolly High School 676-1071
311 Vacant
331 Mister D's Sport's Inc 672-2022
No Return

HOOD ST ENDS

346★Weissman Harry ©
371 Vacant
372 Correia Aug © 673-3223
373★Benson James Rev 676-1071
Fisher Junior College 675-0171
402 Michaud Lucien H © 674-0734
431 Domingos Arth S 673-3200
Cabeceiras Irene ©
465 Vilela Joseph © 678-7669

78**LANGLEY ST INTERSECTS****NICHOLS ST ENDS**

777 Bristol Community College 678-2811
912 Faria Antonio L © 679-2433

RAY ST 1983

5

RAY ST —FROM NEW BOSTON RD
TO CYPRESS FROM PRESIDENT AV
TO N OF HEMLOCK AND FROM S
OF ALBANY TO N OF VALENTINE

ZIP CODE 02720

63 Gagne Conrad D ©

HARDING ST BEGINS

71 Carroll Thos J © 679-3233

86 Medeiros James R © 674-6281

96 Shrader Leslie H © 672-5545

97 Pietruska Steph J ©

104 Bouchard Henry A © 678-4305

PRIMROSE ST INTERSECTS

123 Medeiros Robt

Medeiros Barbara M Mrs acct

128 Joaquim Edw © 678-0916

139 Lezaola Martin genl contr

Mone Miguel A © 674-8784

142 Wetherbee Carl P © 672-4045

149 Sidmor Co jwlr whol & imp 678-5318

Dubitsky Joseph © 678-5318

153 Oliveira Geo D © 676-1520

RATHGAR ST BEGINS

158 Isserlis Benj B © 674-5500

166★Dempsey Evelyn K © 673-4354

175 Tavares Thos B © 678-1361

35

PRESIDENT AV INTERSECTS

263 Monte Helen Mrs ©

269 Connor Gerard J © 678-5706

HUDSON ST BEGINS

272 Gleason John J Jr © 672-4159

290 Leary James J 674-2973

310 Dennis Robt © 673-0874

STANLEY ST INTERSECTS

HOOD ST INTERSECTS

78

WEETAMOE ST INTERSECTS

RAY ST 1983

525 Bolger Richard Investigators

Bolger Richd P

526 Carroll Thos E © 676-8674

553★Albergaria Francisco M 674-8826

SPRUCE ST INTERSECTS

560 Alves Gene P © 678-7449

581 Taylor Celia A Mrs © 673-1483

HEMLOCK ST ENDS

603 Levin Richd C © 676-0622

FLORENCE ST INTERSECTS

KANE ST ENDS

670 Tacovelli John D © 672-5490

700 Isherwood James A © 672-3621

RENWOOD ST ENDS

LANGLEY ST INTERSECTS

711 Tansey James Elementary School

678-4571

NICHOLS ST INTERSECTS

ALBANY ST INTERSECTS

740 Electro Systems security 673-3447

Petit Paul E © 679-3094

887 Goldberg Simon © 679-6804

HARVARD ST INTERSECTS

935 Moore Helen C Mrs © 673-7636

940 Dumais Paul A Jr © 674-1864

952 Frazee Marian T Mrs © 675-2469

959 Griffiths Edith H Mrs ©

966 Lechan Harry M © 673-8713

984★Letendre Claire © 673-6670

985 Kenyon John F © 673-6031

MILTON ST INTERSECTS

1021 Reitzas Sarah Mrs © 672-5873

1028 Schenker Sidney © 679-6132

1031 Peloquin Eliz L © 672-2442

1046 Sahady Carl J © 678-7679

5 1047 Myles Edw A © 674-4063

ARCHER ST INTERSECTS

1067 Leonard J Edw Jr © 678-6840

1081 Plant Edwin Jr © 673-3596

1086 Howard Farron E © 672-6643

1099 Kerr Robt S ©

MONTGOMERY ST INTERSECTS

1121 Brown Kathryn E Mrs ©

1146 Mauretti Ernest E © 674-2663

1153 Cabeceiras Leonardo ©

VALENTINE ST INTERSECTS

ELSBREE ST 1979**ELSBREE ST —FROM 924 NEW
BOSTON RD NORTH TO
VALENTINE ST**

ZIP CODE 02720

NUMBERS IRREGULAR

- 13 Marter Wm P © 674-5852
- 26 Harrington John P © 672-6496
- 38 Hornsby James H Rev © 676-1876
- 58 Davidson Benj H © 673-3220
- 81★Freitas Doris
Rubinstein Sidney © 679-6378
- 88 Lafleur Roger
Cormier Edmour L © 673-5037
- 92 Almeida Anibal © 676-9888
Leduc Wayne
- 99 Michael Michl N © 678-5996
Bean Evelyn Mrs 678-6164
- 104 Ouellette Maurice M 674-9366
★Fitzgibbons Glenn J 676-9030
- 113 No Return
- 124 Slater Thos P © 673-0747

35**PRESIDENT AV INTERSECTS**

- 178 Big Five Savings Bank The 679-8551
- 200 Durand Mildred M Mrs © 673-5515
- 222 Abisla Edw C © 678-0867
- 272 Driscoll Arth R Memorial Skating
Rink 679-0009
Charlie's Skate Shop 672-0224
State Registry Of Recreation Vehicles
(Marine Div) 677-9006
- 311 Vacant
- 331 Chez Lapre (Presel Corp) restr 672-2022
Vacant
- Bsmt Headliners Unisex Shoppe beauty
salon 672-8553
Thru The Look-In Glass gifts
678-8142
- HOOD ST ENDS**
- 346 Travis David S © 674-0869
- 371 Omega Pizza 673-5882

ELSBREE ST 1979**ELSBREE ST—Contd**

- 372 Correia Aug © 673-3223
373 Bishop Connolly High School 676-1071
Foley John Rev 676-1071
Fisher Junior College 675-0171
402 Michaud Lucien H © 674-0734
431 Domingos Arth S 673-3200
Cabeceiras Irene ©
465 Vilela Joseph © 678-7669

78**LANGLEY ST INTERSECTS
NICHOLS ST ENDS**

- 777 Bristol Community College 678-2811
912 Faria Antonio L © 679-2433
928 Harrington John J Jr © 679-3919
948 Gordon Raymond ©
964 Dybowski Bronislaw 678-2017
980 Mc Dowell Anna K Mrs © 679-3379
996 Caine Leo J © 673-6637
1012 Le Tourneau Norman © 672-8616
1028 Peloquin Paul J A 679-4039

MONTGOMERY ST ENDS

- 1082 Silva Manuel T © 672-1061
1098 Duven Joseph S ©
1114 Santos Gabriel R © 676-1841
1130 Bernier Alban J © 672-5391

VALENTINE ST ENDS

RAY ST 1979

5

RAY ST —FROM NEW BOSTON RD
TO CYPRESS FROM PRESIDENT AV
TO N OF HEMLOCK AND FROM S
OF ALBANY TO N OF VALENTINE

ZIP CODE 02720

63 Gagne Conrad D ©

HARDING ST BEGINS

71 Carroll Maureen A © 679-2229

86 Medeiros James R © 674-6281

96 Shrader Leslie H © 672-5545

97 Pietruska Steph J ©

104 Bouchard Henry A © 678-4305

PRIMROSE ST INTERSECTS

123★Medeiros Robt

128 Joaquim Edw © 678-0916

139 Vacant

Mone Miguel A 674-8784

★Loftus Missy 678-2551

142 Wetherbee Carl P © 672-4045

149 Sidmor Co jwlr whol & imp 678-5318

Dubitsky Joseph © 678-5318

153 Oliveira Geo D © 676-1520

RATHGAR ST BEGINS

158 Isserlis Benj B © 674-5500

166 Shea Thos L © 672-4891

175 Tavares Thos B © 678-1361

35

PRESIDENT AV INTERSECTS

263 Monte Helen Mrs ©

269 Connor Gerard J © 678-5706

HUDSON ST BEGINS

272 Gleason John J Jr © 672-4159

290 No Return

310★Dennis Robt © 673-0874

STANLEY ST INTERSECTS

HOOD ST INTERSECTS

78

WEETAMOE ST INTERSECTS

526 Carroll Thos E © 676-8674

553 Taylor Ada © 673-0862

SPRUCE ST ENDS

560 Alves Gene P © 678-7449

581 Taylor Celia A Mrs © 673-1483

HEMLOCK ST ENDS

603 Levin Richd C © 676-0622

FLORENCE ST INTERSECTS

KANE ST ENDS

670 Tacovelli John D © 672-5490

700 Isherwood James A © 672-3621

RENWOOD ST ENDS

LANGLEY ST INTERSECTS

711 Tansey James Elementary School

678-4571

NICHOLS ST INTERSECTS

ALBANY ST INTERSECTS

RAY ST 1979

887 Goldberg Simon © 679-6804

HARVARD ST INTERSECTS

935 Lavoie Norman F Jr ©

940★Dumais Paul A Jr © 674-1864

952 Frazee Marian T Mrs © 675-2469

959 Griffiths Edith H Mrs © 672-7245

966 Lechan Harry M © 673-8713

984★Lane James E © 674-1564

985★Kenyon John F © 673-6031

MILTON ST INTERSECTS

1021 Reitzas Sarah Mrs © 672-5873

1028 Schenker Sidney © 679-6132

1031 Peloquin Eliz L © 672-2442

1046 Herritt Russell W ©

1047 Lysaght Cath A © 672-0794

ARCHER ST INTERSECTS

1067 Leonard J Edw Jr © 678-6840

1081 Plant Edwin Jr © 673-3596

1086 Howard Farron E © 672-6643

1099 Kerr Robt S

MONTGOMERY ST INTERSECTS

1121 Brown Kathryn B Mrs ©

1146 Mauretti Ernest E © 674-2663

1153 Cabeceiras Leonardo ©

VALENTINE ST INTERSECTS

ELSBREE ST 1974**ELSBREE ST—Contd****PRESIDENT AV INTERSECTS**

200 Durand Mildred M Mrs © 673-5515

222 Abisla Edw C © 678-0867

331 Chez Lapre restr 672-2022

Lapre Isadore A

HOOD ST ENDS

346 Travis David S © 674-0869

372 Correia Aug © 673-3223

373 Bishop Connolly High School 676-1071

★Lebel Morris Rev 676-1071

402 Michaud Lucien H © 674-0734

WEETAMOE ST ENDS

431 Domingos Arth S © 673-3200

Vacant

465 Vilela Joseph © 678-7669

Driscoll Arthur R Memorial Skating

Rink 679-0009

Charlie's Skate Shop 672-0224

50**WEETAMOE ST ENDS****LANGLEY ST INTERSECTS****NICHOLS ST ENDS**

777 Bristol Community College 678-2811

912 Vacant

928 Vacant

948 Vacant

964 Vacant

980 Vacant

996 Vacant

1012 Vacant

1028 Vacant

MONTGOMERY CIRCLE BEGINS

1082 Vacant

1098 Vacant

1114 Vacant

1130 Vacant

VALENTINE ST ENDS**4A**

RAY ST 1974

RAY ST—Contd

149 Sidmor Co jwlr whol & imp 678-5318
 Dubitsky Joseph © 678-5318
 153 Oliveira Geo D © 676-1520
 RATHGAR ST BEGINS
 158 Isserlis Benj B © 674-5500
 166 Shea Thos L © 672-4891
 175 Tavares Thos B © 678-1361

35

PRESIDENT AV INTERSECTS

263 Monte Helen Mrs ©
 269 Connor Gerard J © 678-5706
 HUDSON ST BEGINS
 272 Gleason John J Jr © 672-4159
 290 Bagnall Vincent E © 672-1762
 310 Connell Harold R © 679-4594
 STANLEY ST INTERSECTS
 HOOD ST INTERSECTS
 TITUS ST INTERSECTS

50

WEETAMOE ST INTERSECTS

526 Carroll Thos E © 676-8674
 553 Taylor Ada © 673-0862
 SPRUCE ST ENDS
 560★Alves Gene P © 678-7449
 581 Taylor Albert © 673-1483
 HEMLOCK ST ENDS
 603 Levin Richd C © 676-0622
 FLORENCE ST INTERSECTS
 KANE ST ENDS
 670★Tacovelli John D © 672-5490
 700 Isherwood James A © 672-3621
 RENWOOD ST ENDS
 LANGLEY ST INTERSECTS
 711 Tansey James Elementary School
 678-4571

NICHOLS ST INTERSECTS

ALBANY ST INTERSECTS

887 Goldberg Simon © 679-6804
 HARVARD ST INTERSECTS
 935 Nurin Sadie Mrs © 672-3152
 952★Fraze Marian T Mrs © 678-5161
 959 Griffiths Earl T © 672-7245
 966 Lechan Harry M © 673-8713
 984 Almeida Dorante © 678-2150
 985 Kenyon John F © 673-6031

MILTON ST INTERSECTS

1021 Reitzas Sarah Mrs © 672-5873
 1028 Schenker Sidney © 679-6132
 1031 Peloquin Eliz L © 672-2442
 1046 Herritt Russell W ©
 1047 Lysaght Cath A © 672-0794

ARCHER ST INTERSECTS

1067 Leonard J Edw Jr © 678-6840
 1081 Plant Edwin Jr © 673-3596
 1086 Howard Farron E © 762-6643
 1099 Dalbec Ludger J © 675-7902

MONTGOMERY ST INTERSECTS

1121 Brown Kathryn B Mrs ©
 1146 Mauretti Ernest E © 674-2663
 1153★Cabeceiras Leonardo ©

VALENTINE ST INTERSECTS

91

ELSBREE ST 1969

113 MURPHY JOHN J • 673-1384
124 HENNESSEY FRANCIS P • 672-1730
133 KELLY DANL J JR 672-3243
CAMPBELL MARY A MRS 676-8710
---PRESIDENT AV INTERSECTS
197 TARO GEO 672-7893
200 DURAND ALBERT J JR • 673-5515
222 ABISLA EDW C • 678-0867
331 LAPRE CHEZ
LAPRE'S TURKEY FARM • 672-2022
LAPRE ISIDORE A • 672-2022
---HOOD ST ENDS
346 TRAVIS DAVID S • 674-0869
372 CORREIA AUG J • 673-3223
373 BISHOP CONNOLLY HIGH SCHOOL
676-1071
DUNN CHARLES J REV 676-1071
402 MICHAUD LUCIEN H • 674-0734
---WEETAMOE ST ENDS
431 DOMINGOS OIL CO 673-3200
DOMINGOS POULTRY 673-3200
DOMINGOS ARTH S • 673-3200
CABECEIROS MARGT C MRS
561 AGUIAR RONALD C 674-9186

RAY ST 1969

RAY ST—Contd

35

---PRESIDENT AV INTERSECTS

263 MONTE RICH D J •

269 CONNOR GERARD J • 678-5706

---HUDSON ST BEGINS

272 GLEASON JOHN J JR • 672-4159

290 BAGNALL VINCENT E • 672-1762

310 CANTIN PAUL R • 672-0636

---STANLEY ST INTERSECTS

---HOOD ST INTERSECTS

---TITUS ST INTERSECTS

---WEETAMOE ST INTERSECTS

2A

---WEETAMOE ST INTERSECTS

526 CARROLL THOS E • 676-8674

553 TAYLOR ADA • 673-9220

581 TAYLOR ALBERT • 673-1483

603 LEVIN RICH D C • 676-0622

---FLORENCE ST INTERSECTS

---KANE ST ENDS

700 ISHERWOOD JAMES A • 672-3621

---RENWOOD ENDS

---LANGLEY ST INTERSECTS

711 TANSEY JAMES ELEMENTARY SCHOOL
678-0621

---NICHOLS ST INTERSECTS

---ALBANY ST INTERSECTS

887 GOLDBERG SIMON • 679-6804

---HARVARD ST INTERSECTS

935 NURIN SAUL • 672-3152

952 WILLIAMS JAMES B • 672-8934

959 GRIFFITHS EARL T • 672-7245

966 LECHAN HARRY M • 673-8713

984 ALMEIDA DORANTE • 678-2150

985 MACY EDWIN A • 673-5358

---MILTON INTERSECTS

1021 REITZAS BENJ • 672-5873.

1028 SCHENKER SIDNEY • 679-6132

1031 PELOQUIN CHARLES G • 672-2442

1046 PATTEN MARJORIE T MRS •
674-3749

1047 LYSAGHT MARY E • 672-0794

---ARCHER ST INTERSECTS

1067 NO RETURN

1081 SHIFRIN LOUIS I • 674-7852

1086 HOWARD FARRON E • 762-6643

1099 DALBEC LUDGER J • 675-7902

---MONTGOMERY ST INTERSECTS

1121 CORNEHLSSEN BERTHA D MRS •

1146 MAURETTI ERNEST E • 674-2663

1153 HUDNER THOS J • 673-5522

31

ELSBREE ST 1963

5

**ELSBREE—From 924 New Boston rd
north to Weetamoe**

- 13 Halpin Clara L Mrs © 3-0828
- 26 Harrington John P © 2-6496
- 38 Manning Margt M Mrs © 3-1223
Finglas John C contr 3-1223
- 58 Davidson Benj H © furn dlr
3-3220
- 81 Woltman Alvin 3-8715
Rubenstein Bella Mrs © 9-6378
- 88 Fall River Frozen Food Co gro
and meats retail 8-0325
Cantin Geo J
Cormier Edmour L © 3-5037
- 92 Gomes Emery M 8-5898
Raposa Frank
- 99 Michael Michl N © 8-5996
Clarke Ronald L 3-6975
- 104 Gagliardi Carmine © 4-0383
- 113 Murphy John J © 3-1384
- 124 Hennessey Francis P © 2-1730
- 133 Kelly Danl J jr 2-3243
Campbell Mary A Mrs 6-8710

President av crosses

- 197 Kelly Henry M
- 200 Durand Albert J jr © 3-5515

Hood ends

- 331 Lapre's Turkey Farm 8-5676
Lapre Isidore A ©
- 346 Andrade John 8-6107
- 372 Correia Aug J © 3-3223
- 402 Michaud Lucien H © 4-0734

Weetamoe ends

- 431 Local Poultry Co
Cabeceiras Michl C ©
Domingoes Arth S 3-3200
- 561 Costa John © 3-2760

24A

RAY ST 1963

241

269 Connor Gerard J © 8-5706

272 Gleason John J fr © 2-4159

Hudson begins

290 Cohen Robt © 3-7892

310 Belden Alan F © 2-0492

Stanley crosses**Hood crosses****Titus crosses****Weetamoe crosses**

2A

Spruce begins**Florence crosses**

526 Carroll Thos E © 6-8674

553 Taylor Ada © 3-9220

581 Taylor Albert 3-1483

603 Levin Richd C © 8-0804

700 Isherwood Jas A © 2-3621

Kane ends**Renwood ends****Langley crosses**

711 Tansey Jas Elem Sch 8-0621

Nichols crosses**Albany crosses**

887 Goldberg Simon © 9-6804

935 Nurin Saul 2-3152

Harvard crosses

952 Field Albert W © 3-0355

959 Griffiths Earl T © 2-7245

966 Lechan Harry M © 3-8713

984 Remick David R © 2-4683

985 Macy Edwin A © 3-5358

Milton crosses

1021 Reitzas Benj © 2-5873

1028 Schenker Sidney © 9-6132

1031 Peloquin Chas G © 2-2442

1046 Skinner Agnes M Mrs © 3-1033

1047 Lysaght Mary E © 2-0794

Archer crosses

1067 Smith Jas F © 2-1214

1081 Shifrin Louis I ©

1086 Brownell Clarence L © 7-9066

1099 Dalbec Ludger J © 5-7902

Montgomery crosses

1121 Cornehlson Bertha D Mrs ©

1146 Mauretti Ernest E © 4-2663

1153 Hudner Thos J © 3-1522

31

ELSBREE ST 1950

ELSBREE fr 924 New Bos-
ton rd north to Hemlock

10△Dennis Leonard J

13△Halpin Edwd J ◎

38△Manning Margt M Mrs
◎

58△Harrison Henry A jr ●

81△Woltman Alvin—1

△Rubenstein Benj—2 ◎

88△Campeau Raymond—1

△Smith Wm W—2

92△Stafford Elmer R—1

△Hutchinson John W—2

99△Fontaine Colbert—1 ◎

△Turner Wm—2

104 Vacant—1

△Bessette Eddis—2

113△Murphy John J

124△Gaucher Edmond D ◎

133△Girard Elzear O ◎

△Clorite Falkma R Mrs

197△Morin Arcade ◎

Hood st ends

331△Lapre Noel E ◎

346△Sheldon Robt W ◎

372 Correia Fastina Mrs

431△Caveceiras Michl

561 Vacant

EMBERT easterly to Staf-

RAY ST 1950

Stanley st crosses

Hood st crosses

Titus st crosses

Weetamoe st crosses

Spruce st crosses

Hemlock st crosses

526△Carroll Thos E ◎

553 Taylor Ada J ◎

575 Taylor Albert

Harvard st crosses

935△Nurin Saul

952△Field Albert W B ◎

Milton st crosses

959△Griffiths Earle T ◎

999△Preston Harold ◎

1021△Reitzas Benj ◎

1031△Peloquin Chas G ◎

1046△Skinner Harry A ◎

Archer st crosses

1047△Horowitz Paul ◎

1067△Smith Jas F ◎

1081△Horowitz Herbert H ◎

1086△Brownell Clarence L ◎

1099△Horvitz Louis A ◎

Montgomery crosses

1121△Cornehlson Edwin C ◎

1146△Hurewitz Saml ◎

1153△Pimentel Arthur F ◎

RAYMOND fr 1699 Pleasant

ELSBREE ST 1947

18△Halpin Edwd J ◎

38△Manning Margt M Mrs
◎

81△Cote Ferdinand I—1 ◎
Morris Geo—2

88△Campeau Raymond—1
△Smith Wm W—2

92△Giblin Jos C—1 ◎
△Hutchinson John W—2

99△Fontaine Colbert—1 ◎
△Turner Wm—2

104△Messier Octavia Mrs—1
◎

△Bessette Eddis—2

113△Murphy John J

124△Gaucher Edmund D ◎

133△Girard Elzear O ◎

△Clorite Falkma R Mrs

197△Morin Arcade ◎

Hood st ends

331△Lapre Noel E ◎

346△Sheldon Robt W ◎

372 Correia Fastina Mrs

431△Caveceiras Michl

561△Chandanaais Fernand ◎

EMBERT easterly to Staf-

RAY ST 1947

149△Smith Susan J Mrs ◎

153 Turner Thos E

△Wallwork Chas P ◎

158△Burstein Albert ◎

166△Shea Thos L ◎

Rathgar crosses

175△Eales Herbert C ◎

Cypress st crosses**President av crosses**

263 Hallifax Eric E ◎

269△White Sarah C Mrs ◎

Hudson st begins

272△Shaughnessy Wm M ◎

310△Belden Raymond C ◎

Stanley st crosses**Hood st crosses****Titus st crosses****Weetamoe st crosses****Spruce st crosses****Hemlock st crosses**

526 Blakney Albert E ◎

553 Taylor Ada J ◎

575 Taylor Albert

Harvard st crosses

935 Reiter Bernard ◎

952△Field Albert W B

Milton st crosses

959△Griffiths Earle T ◎

1021△Reitzas Benj ◎

1031△Peloquin Chas G ◎

1046△Skinner Harry A ◎

Archer st crosses

1047 Vacant

1067△Smith Jas F ◎

1086△Brownell Clarence L ◎

1099△Horvitz Louis A ◎

Montgomery crosses

1121△Cornehlson Edwin C ◎

1146△Hurewitz Saml ◎

1153△Pimentel Arthur F ◎

RAYMOND fr 1699 Pleasant

ELSBREE ST 1941

ELSBREE fr 924 New Boston rd north to Hemlock

10 Getchell Mary G Mrs—2

13△Halpin Edwd J ◎

38△Manning Margt M Mrs
◎

81△Cote Ferdinand I—1 ◎

△Ottearn Mary Mrs—2

88 Bessette Godfrey—1

Messier Orphile—2

92 Giblin Jos C—1

Halifax Eric E—2

99△Fontaine Colbert—1 ◎

Turner Wm—2

104△Messier Octavia Mrs—1
◎

Paquette Leonie Mrs—2

113△Murphy John J

124△Gaucher Edmund D ◎

133△Girard Elzear O ◎

△Clorite Falkma R Mrs

197△Morin Arcade ◎

Hood st ends

331△Lapre Noel E ◎

346 Sheldon Robt W ◎

372 Correia Fastina Mrs

431 Caveceiras Michl

561 Correia Manuel J ◎

EMBERT easterly to Staf-

RAY ST 1941

RAY fr New Boston rd to
Cypress and from President av
to north of Hemlock and fr
south of Albany to north of
Valentine

Harding st begins

63△Orcutt Leslie W ◎

71△Goralnik Jacob ◎

Primrose av crosses

139 Duffy John E

142 Wetherbee Carl P ◎

149 Smith Wm H ◎

153 Turner Thos E

△Wallwork Chas P ◎

Rathgar crosses

175△Eales Herbert C ◎

Cypress st crosses**President av crosses**

263△Inglis Wm B

269△White Sarah C Mrs ◎

Hudson st begins

272△Becker Bertha T Mrs ◎

Stanley st crosses**Hood st crosses****Titus st crosses****Weetamoe st crosses****Spruce st crosses****Hemlock st crosses**

526△Blakney Albert E ◎

553 Taylor Ada J ◎

575 Taylor Albert

Harvard st crosses**Milton st crosses**

935△Orabona Fred ◎

952△Field Albert W B

959△Griffiths Earle T ◎

1021△Golden Lester

1031△Peloquin Chas G ◎

1046△Skinner Harry A ◎

Archer st crosses

ELSBREE ST 1938

ELSBREE fr 924 New Bos-
ton rd north to Hemlock

10 Getchell Augustus

13 Halpin Edwd J

38 Manning Margt M Mrs ©

81 Vacant—1

Lischner Wm W—2

88 Sheldon Robt B—1

Messier Orphile—2

92 Giblin Jos C—1

Berard Wm W—2

99 Fontaine Colbert—1 ©

Talbot Albert—2

104 Messier Hubert—1 ©

Paquette Leonie Mrs—2

124 Gaucher Edmund D

133 Girard Elzear O ©

Clorite Falkma R Mrs

197 Morin Arcade ©

Hood st ends

331 Lapre Noel J ©

346 Sheldon Robt W ©

372 Brilliant Jos

Correia Fastina Mrs

431 Caveceiras Michl

561 Correia Manuel J ©

EMBERT easterly to Staf-

RAY ST 1938

RAY fr New Boston rd to
Cypress and from President av
to north of Hemlock and fr
south of Albany to north of
Valentine

Harding st begins

Primrose av crosses

63 Orcutt Leslie W ☉

71 Feinberg Sydney S ☉

Rathgar st crosses

139 Duffy John E

142 Wetherbee Carl P ☉

149 Smith Wm H ☉

153 Turner Thos E

Wallwork Chas P ☉

175 Eales Herbert C ☉

Cypress st crosses

President av crosses

263 Inglis Wm B

269 White Sarah C Mrs ☉

Hudson st begins

272 Becker Henry A ☉

Stanley st crosses

Hood st crosses

Titus st crosses

Weetamoe st crosses

Hemlock st crosses

Spruce st crosses

526 Blakney Albert E

563 Taylor Geo ☉

Milton st crosses

952 Field Albert W B

Harvard st crosses

959 Vacant

1021 Golden Lester

1031 Peloquin Chas G ☉

1046 Skinner Harry A ☉

Archer st crosses

1086 Brownell Clarence L ☉

1099 Horvitz Louis A ☉


1121 Bumpus Saml F

1153 Pimentell Arthur F ☉

APPENDIX F

EDR Sanborn Fire Insurance Map Report





Durfee High School Phase I ESA

360 Elsbree Street

Fall River, MA 02720

Inquiry Number: 4832095.3

January 19, 2017

Certified Sanborn® Map Report



6 Armstrong Road, 4th floor
Shelton, CT 06484
Toll Free: 800.352.0050
www.edrnet.com

Certified Sanborn® Map Report

01/19/17

Site Name:

Durfee High School Phase I ES
360 Elsbree Street
Fall River, MA 02720
EDR Inquiry # 4832095.3

Client Name:

Pare Corporation
8 Blackstone Valley Place
Lincoln, RI 02865
Contact: Harsha Prasad



The Sanborn Library has been searched by EDR and maps covering the target property location as provided by Pare Corporation were identified for the years listed below. The Sanborn Library is the largest, most complete collection of fire insurance maps. The collection includes maps from Sanborn, Bromley, Perris & Browne, Hopkins, Barlow, and others. Only Environmental Data Resources Inc. (EDR) is authorized to grant rights for commercial reproduction of maps by the Sanborn Library LLC, the copyright holder for the collection. Results can be authenticated by visiting www.edrnet.com/sanborn.

The Sanborn Library is continually enhanced with newly identified map archives. This report accesses all maps in the collection as of the day this report was generated.

Certified Sanborn Results:

Certification # 4CE7-4ABC-8D0A

PO # 17008.01

Project Durfee High School Phase 1 ESA

UNMAPPED PROPERTY

This report certifies that the complete holdings of the Sanborn Library, LLC collection have been searched based on client supplied target property information, and fire insurance maps covering the target property were not found.



Sanborn® Library search results

Certification #: 4CE7-4ABC-8D0A

The Sanborn Library includes more than 1.2 million fire insurance maps from Sanborn, Bromley, Perris & Browne, Hopkins, Barlow and others which track historical property usage in approximately 12,000 American cities and towns. Collections searched:

- ☒ Library of Congress
- ☒ University Publications of America
- ☒ EDR Private Collection

The Sanborn Library LLC Since 1866™

Limited Permission To Make Copies

Pare Corporation (the client) is permitted to make up to FIVE photocopies of this Sanborn Map transmittal and each fire insurance map accompanying this report solely for the limited use of its customer. No one other than the client is authorized to make copies. Upon request made directly to an EDR Account Executive, the client may be permitted to make a limited number of additional photocopies. This permission is conditioned upon compliance by the client, its customer and their agents with EDR's copyright policy; a copy of which is available upon request.

Disclaimer - Copyright and Trademark Notice

This Report contains certain information obtained from a variety of public and other sources reasonably available to Environmental Data Resources, Inc. It cannot be concluded from this Report that coverage information for the target and surrounding properties does not exist from other sources. NO WARRANTY EXPRESSED OR IMPLIED, IS MADE WHATSOEVER IN CONNECTION WITH THIS REPORT. ENVIRONMENTAL DATA RESOURCES, INC. SPECIFICALLY DISCLAIMS THE MAKING OF ANY SUCH WARRANTIES, INCLUDING WITHOUT LIMITATION, MERCHANTABILITY OR FITNESS FOR A PARTICULAR USE OR PURPOSE. ALL RISK IS ASSUMED BY THE USER. IN NO EVENT SHALL ENVIRONMENTAL DATA RESOURCES, INC. BE LIABLE TO ANYONE, WHETHER ARISING OUT OF ERRORS OR OMISSIONS, NEGLIGENCE, ACCIDENT OR ANY OTHER CAUSE, FOR ANY LOSS OF DAMAGE, INCLUDING, WITHOUT LIMITATION, SPECIAL, INCIDENTAL, CONSEQUENTIAL, OR EXEMPLARY DAMAGES. ANY LIABILITY ON THE PART OF ENVIRONMENTAL DATA RESOURCES, INC. IS STRICTLY LIMITED TO A REFUND OF THE AMOUNT PAID FOR THIS REPORT. Purchaser accepts this Report "AS IS". Any analyses, estimates, ratings, environmental risk levels or risk codes provided in this Report are provided for illustrative purposes only, and are not intended to provide, nor should they be interpreted as providing any facts regarding, or prediction or forecast of, any environmental risk for any property. Only a Phase I Environmental Site Assessment performed by an environmental professional can provide information regarding the environmental risk for any property. Additionally, the information provided in this Report is not to be construed as legal advice.


Copyright 2017 by Environmental Data Resources, Inc. All rights reserved. Reproduction in any media or format, in whole or in part, of any report or map of Environmental Data Resources, Inc., or its affiliates, is prohibited without prior written permission.

EDR and its logos (including Sanborn and Sanborn Map) are trademarks of Environmental Data Resources, Inc. or its affiliates. All other trademarks used herein are the property of their respective owners.

APPENDIX G

EDR Historical Aerial Photography Report





Durfee High School Phase I ESA

360 Elsbree Street

Fall River, MA 02720

Inquiry Number: 4832095.9

January 19, 2017

The EDR Aerial Photo Decade Package



6 Armstrong Road, 4th floor
Shelton, CT 06484
Toll Free: 800.352.0050
www.edrnet.com

EDR Aerial Photo Decade Package

01/19/17

Site Name:

Durfee High School Phase I ES
360 Elsbree Street
Fall River, MA 02720
EDR Inquiry # 4832095.9

Client Name:

Pare Corporation
8 Blackstone Valley Place
Lincoln, RI 02865
Contact: Harsha Prasad



Environmental Data Resources, Inc. (EDR) Aerial Photo Decade Package is a screening tool designed to assist environmental professionals in evaluating potential liability on a target property resulting from past activities. EDR's professional researchers provide digitally reproduced historical aerial photographs, and when available, provide one photo per decade.

Search Results:

<i>Year</i>	<i>Scale</i>	<i>Details</i>	<i>Source</i>
2012	1"=500'	Flight Year: 2012	USDA/NAIP
2010	1"=500'	Flight Year: 2010	USDA/NAIP
2008	1"=500'	Flight Year: 2008	USDA/NAIP
2006	1"=500'	Flight Year: 2006	USDA/NAIP
1995	1"=500'	Acquisition Date: March 29, 1995	USGS/DOQQ
1986	1"=500'	Flight Date: March 30, 1986	USGS
1980	1"=500'	Flight Date: April 07, 1980	USGS
1974	1"=500'	Flight Date: February 27, 1974	USGS
1970	1"=500'	Flight Date: October 06, 1970	USDA
1966	1"=500'	Flight Date: February 22, 1966	USGS
1961	1"=500'	Flight Date: March 31, 1961	USGS
1952	1"=500'	Flight Date: October 12, 1952	USDA
1938	1"=500'	Flight Date: December 13, 1938	USGS

When delivered electronically by EDR, the aerial photo images included with this report are for ONE TIME USE ONLY. Further reproduction of these aerial photo images is prohibited without permission from EDR. For more information contact your EDR Account Executive.

Disclaimer - Copyright and Trademark Notice

This Report contains certain information obtained from a variety of public and other sources reasonably available to Environmental Data Resources, Inc. It cannot be concluded from this Report that coverage information for the target and surrounding properties does not exist from other sources. NO WARRANTY EXPRESSED OR IMPLIED, IS MADE WHATSOEVER IN CONNECTION WITH THIS REPORT. ENVIRONMENTAL DATA RESOURCES, INC. SPECIFICALLY DISCLAIMS THE MAKING OF ANY SUCH WARRANTIES, INCLUDING WITHOUT LIMITATION, MERCHANTABILITY OR FITNESS FOR A PARTICULAR USE OR PURPOSE. ALL RISK IS ASSUMED BY THE USER. IN NO EVENT SHALL ENVIRONMENTAL DATA RESOURCES, INC. BE LIABLE TO ANYONE, WHETHER ARISING OUT OF ERRORS OR OMISSIONS, NEGLIGENCE, ACCIDENT OR ANY OTHER CAUSE, FOR ANY LOSS OF DAMAGE, INCLUDING, WITHOUT LIMITATION, SPECIAL, INCIDENTAL, CONSEQUENTIAL, OR EXEMPLARY DAMAGES. ANY LIABILITY ON THE PART OF ENVIRONMENTAL DATA RESOURCES, INC. IS STRICTLY LIMITED TO A REFUND OF THE AMOUNT PAID FOR THIS REPORT. Purchaser accepts this Report "AS IS". Any analyses, estimates, ratings, environmental risk levels or risk codes provided in this Report are provided for illustrative purposes only, and are not intended to provide, nor should they be interpreted as providing any facts regarding, or prediction or forecast of, any environmental risk for any property. Only a Phase I Environmental Site Assessment performed by an environmental professional can provide information regarding the environmental risk for any property. Additionally, the information provided in this Report is not to be construed as legal advice.

Copyright 2017 by Environmental Data Resources, Inc. All rights reserved. Reproduction in any media or format, in whole or in part, of any report or map of Environmental Data Resources, Inc., or its affiliates, is prohibited without prior written permission.

EDR and its logos (including Sanborn and Sanborn Map) are trademarks of Environmental Data Resources, Inc. or its affiliates. All other trademarks used herein are the property of their respective owners.



INQUIRY #: 4832095.9

YEAR: 2012

— = 500'

