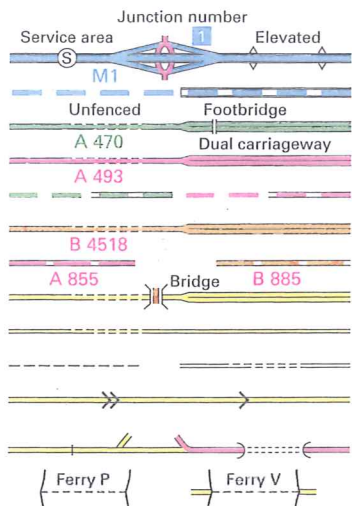


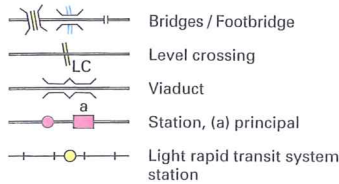
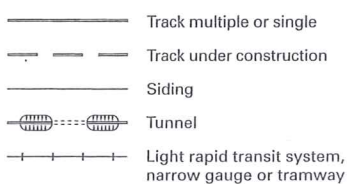
## ROADS AND PATHS



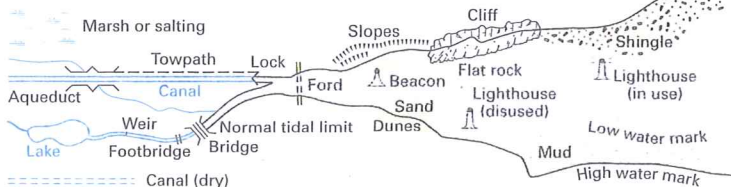
## Not necessarily rights of way

- Motorway (dual carriageway)
- Motorway under construction
- Primary Route
- Main road
- Primary Route / Main road under construction
- Secondary road
- Narrow road with passing places
- Road generally more than 4m wide
- Road generally less than 4m wide
- Path / Other road, drive or track
- Gradient: 20% (1 in 5) and steeper, 14% (1 in 7) to 20% (1 in 5)
- Gates / Road Tunnel
- Ferry (passenger) / Ferry (vehicle)

## RAILWAYS



## WATER FEATURES



## HEIGHTS

1 metre = 3.2808 feet



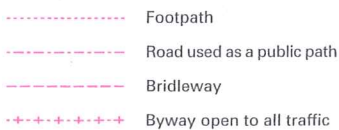
Where two heights are shown near to a triangulation pillar, the first height is to its base and the second (in brackets) to the highest natural point of the hill

## ROCK FEATURES



## PUBLIC RIGHTS OF WAY

Not shown on maps of Scotland




The symbols show the defined route so far as the scale of mapping will allow.

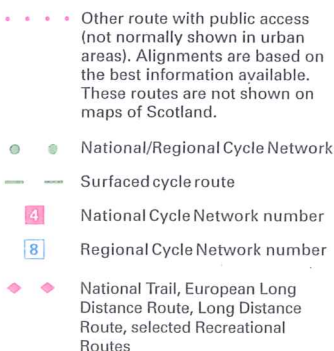
The representation on this map of any other road, track or path is no evidence of the existence of a right of way

**Danger Area** Firing and Test Ranges in the area. Danger! Observe warning notices.

## BOUNDARIES



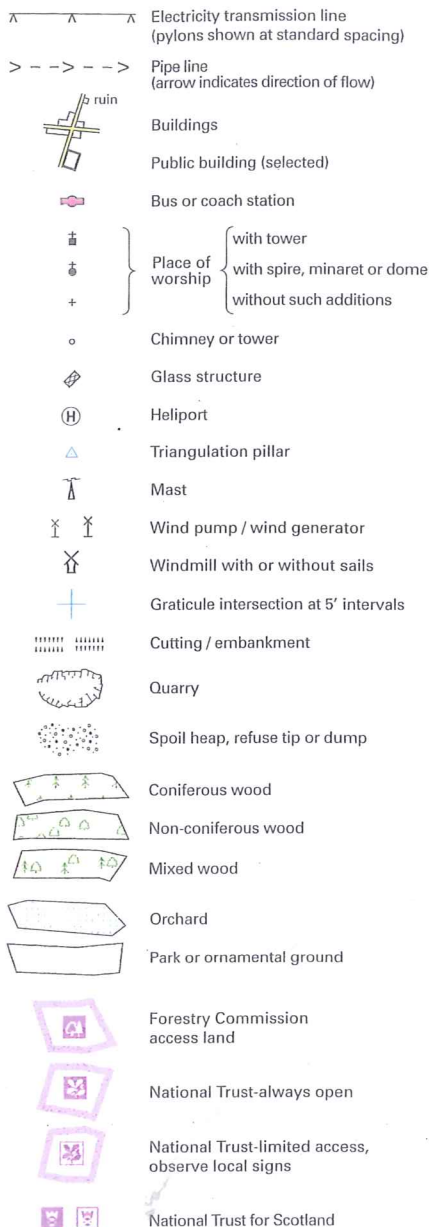
## OTHER PUBLIC ACCESS



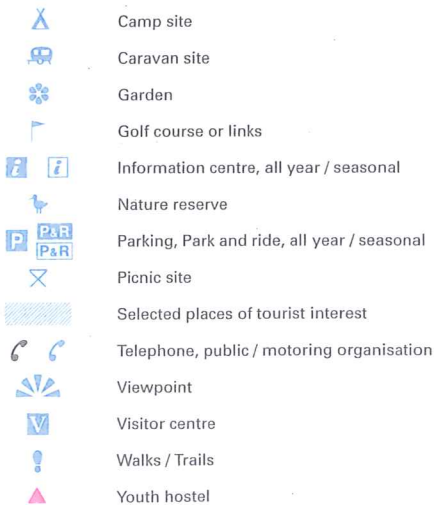
## ANTIQUITIES



## LAND FEATURES



## TOURIST INFORMATION



## ABBREVIATIONS

CG	Cattle grid	P	Post office
CH	Clubhouse	PC	Public convenience (in rural areas)
MP	Milepost	PH	Public house
MS	Milestone	TH	Town Hall, Guildhall or equivalent